



Electoral Act 2004

NORTHERN TERRITORY REDISTRIBUTION
AUGMENTED REDISTRIBUTION COMMITTEE
REPORT ON THE REDISTRIBUTION OF THE
NORTHERN TERRITORY INTO DIVISIONS

Pursuant to section 147 of the *Electoral Act*, the Augmented Redistribution Committee advises that:

- a the Territory is redistributed into divisions
- b the name of each division is specified
- c the boundaries of each division are shown on the maps attached at Schedules 1-5.

Maps showing the redistribution and the accompanying report are available for inspection at the following Northern Territory Electoral Commission offices:

NT Electoral Commission	MyVote Central
Level 3, TCG Centre	Suite 3, Yepereny Centre
80 Mitchell Street	Gregory Terrace
DARWIN 0800	ALICE SPRINGS 0870

Complimentary copies of the maps and report are also available from the Northern Territory Electoral Commission offices and may be viewed on line at www.ntec.nt.gov.au.

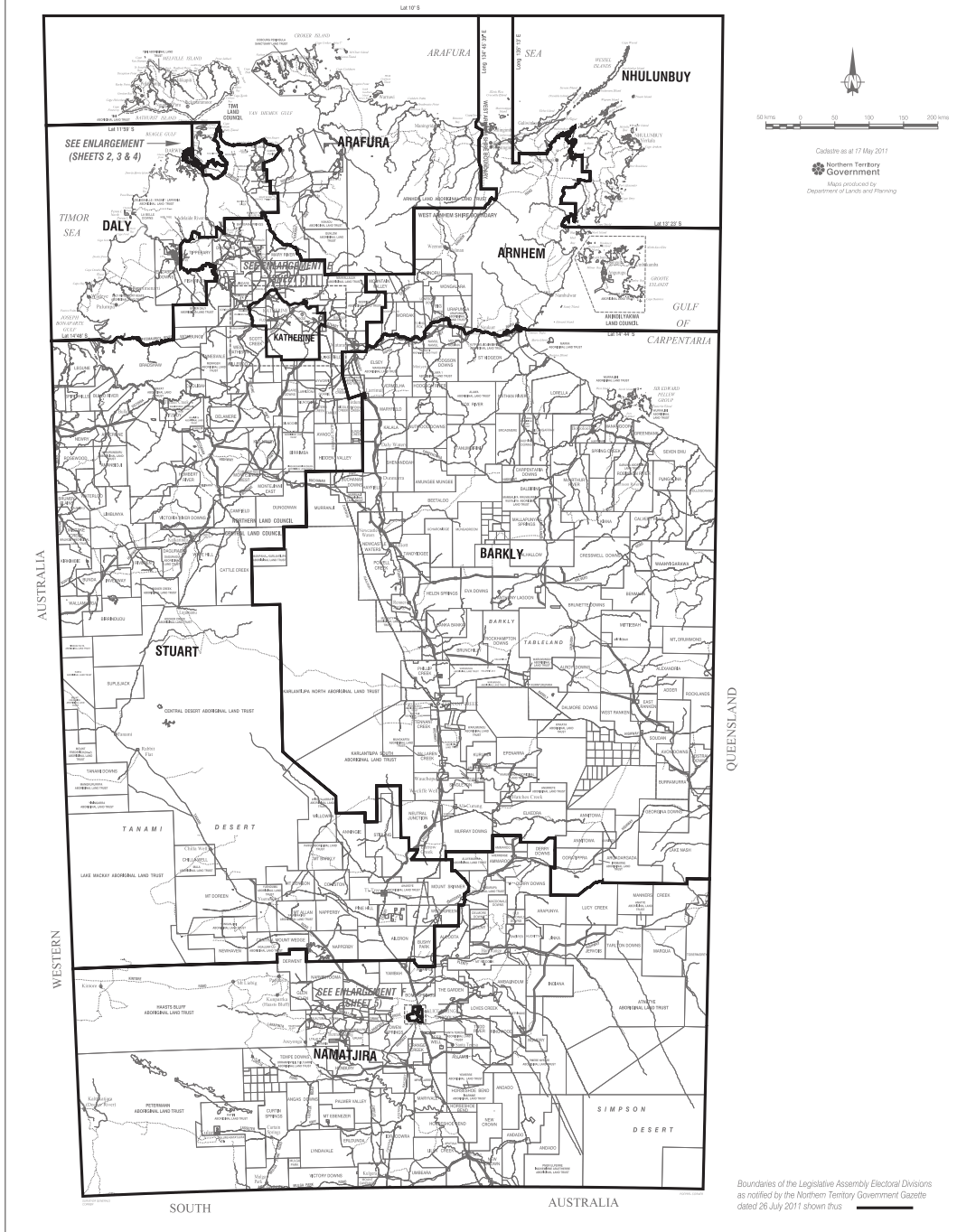
Dated 26th July, 2011.

B. CHAMBERS
Chairperson
Augmented
Redistribution Committee

For further information call (08) 8999 5000 or visit
www.ntec.nt.gov.au

SCHEDULE 1

NORTHERN TERRITORY OF AUSTRALIA
BOUNDARIES OF ELECTORAL DIVISIONS 2012
SHEET 1 OF 5



Scale 1:500,000
0 50 100 150 200 km

Created on 17 May 2011
Northern Territory Government
Map production by
Department of Lands and Planning

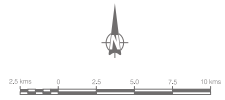
Boundaries of the Legislative Assembly Electoral Divisions as notified by the Northern Territory Government Gazette dated 26 July 2011 shown thus 

SCHEDULE 2

NORTHERN TERRITORY OF AUSTRALIA
BOUNDARIES OF ELECTORAL DIVISIONS 2012

SHEET 2 OF 5

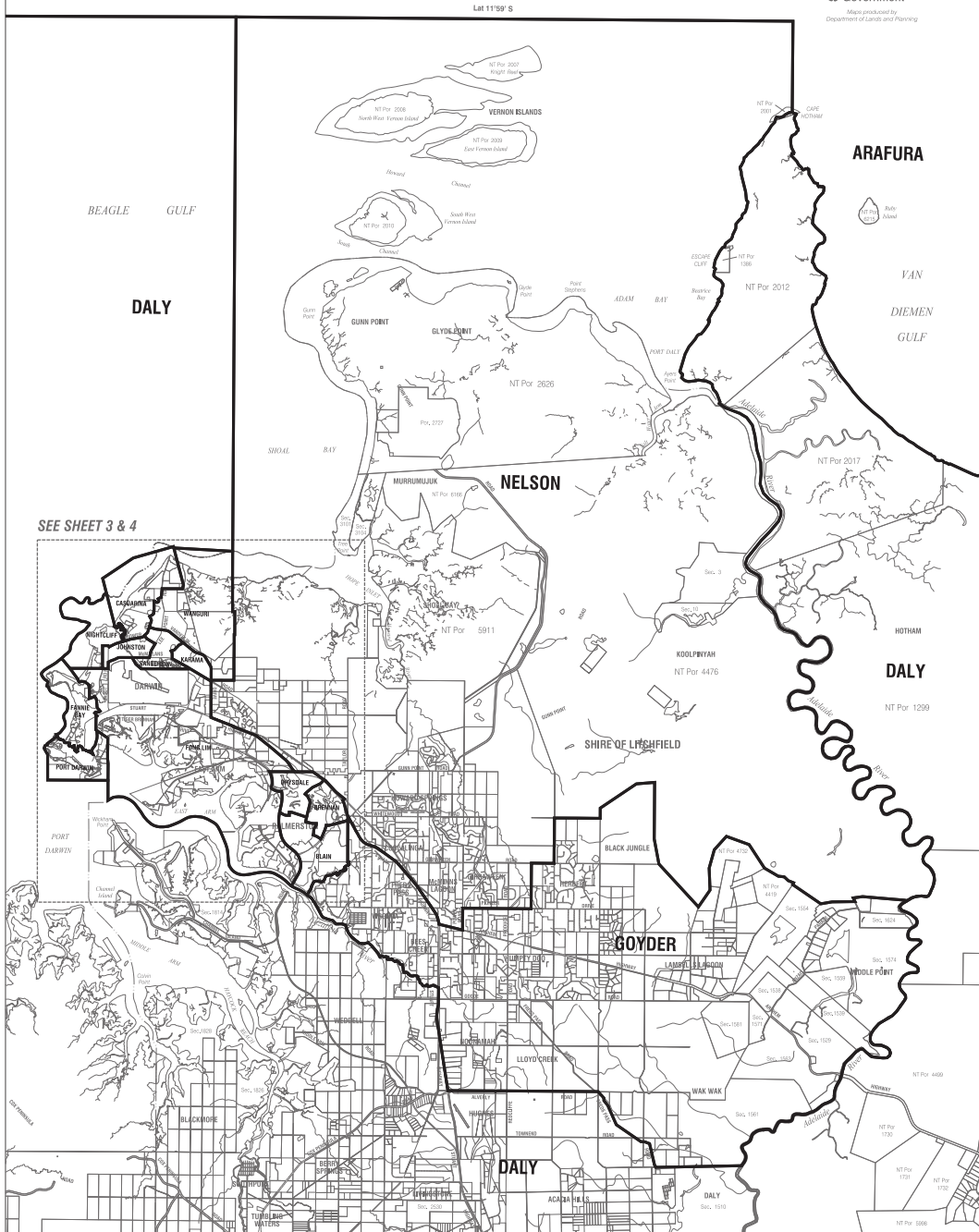
Boundaries of the Legislative Assembly Electoral Divisions as notified by the Northern Territory Government Gazette dated 26 July 2011 shown thus



Cadastral as at 17 May 2011



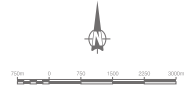
Maps produced by Department of Lands and Planning



SEE SHEET 3 & 4

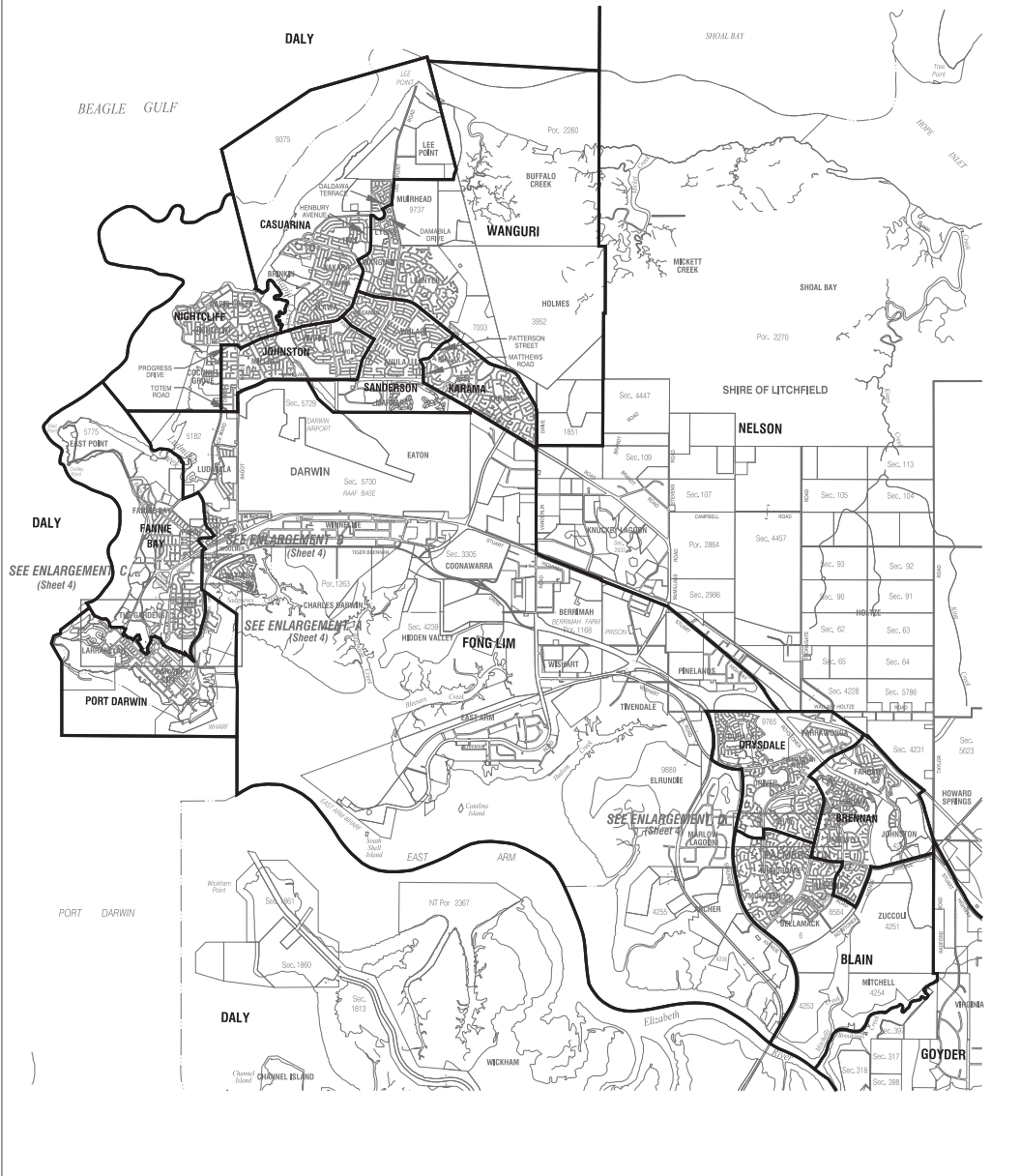
SCHEDULE 3

NORTHERN TERRITORY OF AUSTRALIA
BOUNDARIES OF ELECTORAL DIVISIONS 2012
SHEET 3 OF 5



Boundaries of the Legislative Assembly Electoral Divisions as notified by the Northern Territory Government Gazette dated 26 July 2011 shown thus

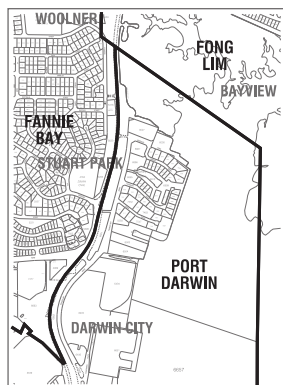
Cadastral as at 17 May 2011
Northern Territory Government
Maps produced by Department of Lands and Planning



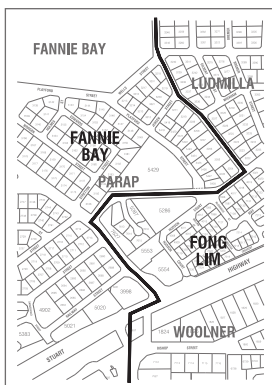
SCHEDULE 4

NORTHERN TERRITORY OF AUSTRALIA
BOUNDARIES OF ELECTORAL DIVISIONS 2012

SHEET 4 OF 5



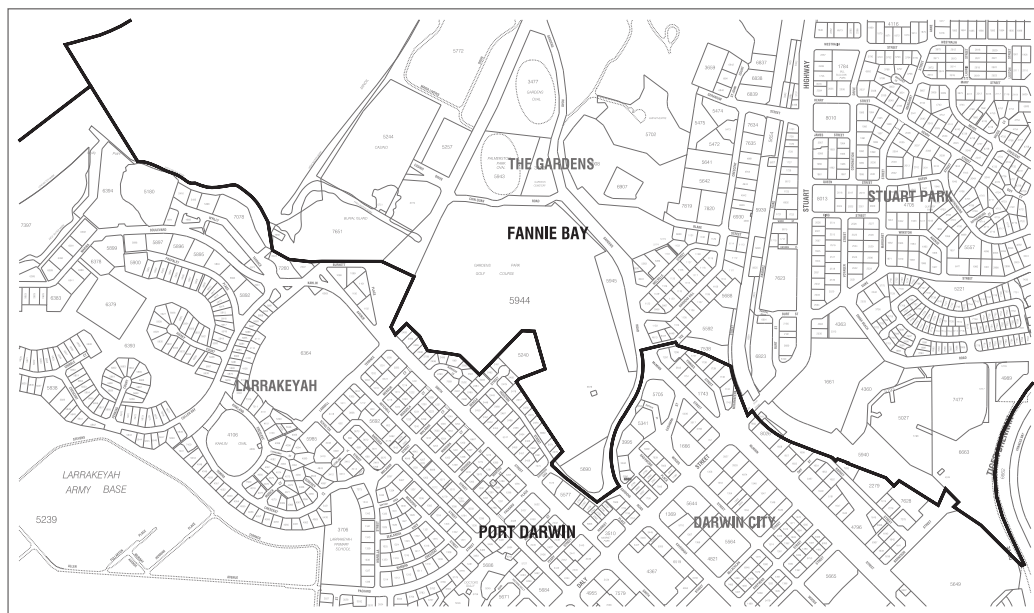
ENLARGEMENT A



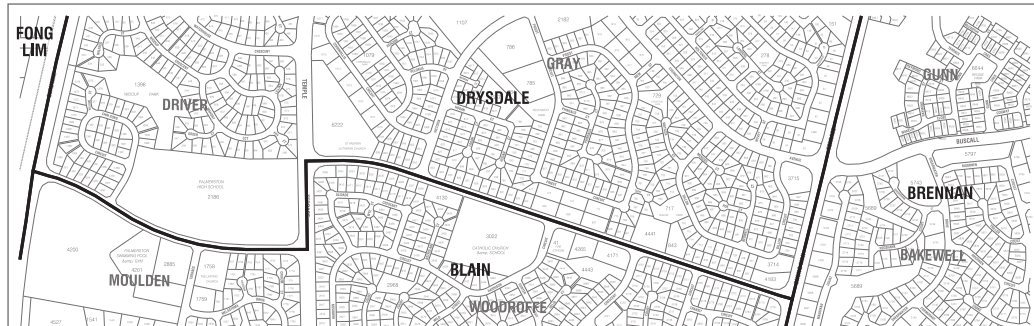
ENLARGEMENT B



Boundaries of the Legislative Assembly Electoral Divisions as notified by the Northern Territory Government Gazette dated 26 July 2011 shown thus



ENLARGEMENT C



ENLARGEMENT D

SCHEDULE 5

NORTHERN TERRITORY OF AUSTRALIA
BOUNDARIES OF ELECTORAL DIVISIONS 2012

SHEET 5 OF 5



Corrected as at 17 May 2011

Northern Territory
Government

Made available by
Department of Planning and Infrastructure

Boundaries of the Legislative Assembly Electoral Divisions as notified by the Northern Territory Government Gazette dated 26 July 2011 shown thus

