



NORTHERN TERRITORY OF AUSTRALIA

# Government Gazette

ISSN-0157-8324

No. G2

DARWIN

11 January 2012

## GENERAL INFORMATION

General issues of the *Gazette* contain notices under the following headings: Proclamations; Legislative (Acts of Parliament assented to, Statutory Rules, By-laws, Regulations); Government departments administering particular legislation or functions; Notices under the Companies (Northern Territory) Code; Planning Act; Crown Lands Act; Private Notices; Tenders Invited; Contracts Awarded. Copies of each week's General *Gazette* are available for a cost of \$1.10 each (plus postage) and are published on a Wednesday. Copies of each week's Special *Gazettes* are available separately for a cost of \$1.10 each (plus postage). Special *Gazettes* are supplied with General *Gazettes* on a Wednesday and they are sold at \$1.10 per set (plus postage). Annual subscription rates apply from 1 July 2001. All current paid subscriptions will not be effected and will continue until their expiry dates.

**NOTICES FOR PUBLICATION** and related correspondence should be addressed to:

*Gazette* Office  
GPO Box 1447  
Darwin NT 0801  
Telephone: 08 8999 4005  
Facsimile: 08 8999 4037  
Email: ray.ellen@nt.gov.au

or hand-delivered to the reception desk  
Government Printing Office  
203 Stuart Highway, Parap.

Notices are accepted for publication in the next available issue, unless otherwise specified.

Two copies with a covering sheet stating contact name, telephone, facsimile and or e-mail details is also requested with all material submitted for publication.

**CLOSING TIMES:** Notices for publication should be lodged at the *Gazette* Office by the following time (except holiday periods for which special advice of earlier closing times will be given).

**THE CLOSING TIME FOR ALL NOTICES IN THE GENERAL GAZETTE IS 4PM WEDNESDAY THE WEEK PRIOR TO PUBLICATION.**

**SUBSCRIPTIONS** are payable in advance and are accepted for a maximum period of one calendar year. All subscriptions are on a firm basis and refunds for cancellations will not be given. Rates include surface postage in Australia and overseas. Other carriage rates are available on application.

**AVAILABILITY:** The *Gazette* may be purchased by mail from:

Retail Sales  
Government Printing Office  
GPO Box 1447  
Darwin NT 0801  
Telephone: 08 8999 4031

or purchased from

Retail Sales  
Government Printing Office  
203 Stuart Highway, Parap  
Telephone: 08 8999 4031

Northern Territory Acts, Regulations and other Northern Territory Government legislation are only obtained from the Government Publications Office, Darwin.

The *Gazette* is available for perusal at the Government Printing Office.

**ALL REMITTANCES** should be made payable to: Receiver of Territory Monies, Government Printing Office and marked to the attention of the *Gazette* Office.

## OTHER ISSUES OF THE GAZETTE

**Special Gazettes** are published on urgent matters as required. Officers responsible for arranging the insertion of urgent notices should refer to the *Gazette* Officer on this subject. They are supplied free of charge to subscribers to the General *Gazettes* or are available separately for purchase from Retail Sales.

**Registration Gazettes** which are published periodically are available for purchase from Retail Sales.



Northern Territory Government

**Associations Act****NOTICE OF INTENTION TO  
DISSOLVE ASSOCIATIONS**

I, MALCOLM BRYANT, as a delegate of the Commissioner, pursuant to section 65(4)(c) of the *Associations Act*, give notice that the associations specified in the Schedule will be dissolved after 3 months after the date of this notice unless cause to the contrary is shown.

Dated 3rd January, 2012.

M. BRYANT  
Delegate of Commissioner

Note: Enquiries should be directed to Malcolm Bryant at Business Affairs, Department of Justice, Enterprise House, 28-30 Knuckey Street, Darwin.  
Phone: (08) 8999 1339 or facsimile (08) 8980 0768.

**SCHEDULE**

01007C	THE NORTHERN TERRITORY FISHING INDUSTRY TRAINING ADVISORY BOARD INCORPORATED
01394C	ASLA (NT) AUSTRALIAN SCHOOL LIBRARY ASSOCIATION (NORTHERN TERRITORY) INCORPORATED
02042C	COUNCIL OF AUSTRALIAN SECONDARY TOURISM TEACHERS (NT CHAPTER) INCORPORATED
02194C	YIRRKALA MALA LEADERS (YBE) ASSOCIATION INCORPORATED
02279C	CULTURAL VILLAGE OF THE NORTHERN TERRITORY INCORPORATED
IA02356	PHYSICAL DISABILITY COUNCIL OF THE NORTHERN TERRITORY-PDCNT INCORPORATED
IA02534	NEW ZEALAND NT ASSOCIATION INCORPORATED
IA02591	AFL WOMENS FOOTBALL NORTHERN TERRITORY INCORPORATED
IA02641	TOP END STORM SWIMMING CLUB INCORPORATED

1/2

**Volatile Substance Abuse Prevention Act****NOTICE OF DECLARATION OF  
MANAGEMENT AREA  
WADEYE LOCALITY**

I, BARBARA ANN PATERSON, Executive Director Health Protection in the Department of Health, as delegate of the Minister for Health by virtue of an instrument dated 18 November 2008, under section 48(1) of the *Volatile Substance Abuse Prevention Act*, give notice that:

- I have declared that the Wadeye Locality, comprising the areas of land described in Schedule 1 and depicted in Schedule 2, to be a management area; and
- the declaration takes effect on the latest date of publication of this notice in the *Gazette* or a newspaper; and
- the management area is declared to enable a plan to be made for the management of the possession, supply and use of volatile substances in the area.

Dated 9th December, 2011.

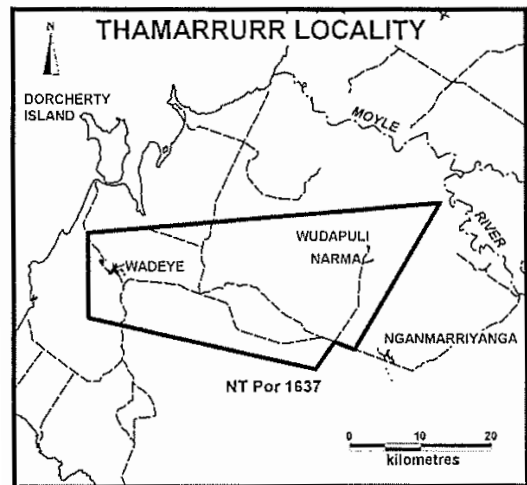
B. A. PATERSON  
Executive Director Health Protection  
As delegate of the Minister for Health

**SCHEDULE 1****VOLATILE SUBSTANCE ABUSE  
MANAGEMENT AREA  
WADEYE LOCALITY**

All that parcel of land near Wadeye in the Northern Territory of Australia being that Part of NT Portion 1637 bounded by lines described as follows:

All that area of land in the Thamarrurr Locality in the Northern Territory of Australia bounded by straight lines connecting in succession the WGS84 coordinates listed below:

Point	Degrees of South Latitude	Degrees of East Longitude
1	14° 11' 41"	129° 29' 13"
2	14° 09' 28"	129° 56' 47"
3	14° 20' 29"	129° 50' 03"
4	14° 19' 55"	129° 48' 28"
5	14° 22' 00"	129° 46' 59"
6	14° 18' 04"	129° 29' 13"
1	14° 11' 41"	129° 29' 13"

**SCHEDULE 2**

2/2

**Planning Act****PROPOSED EXCEPTIONAL DEVELOPMENT PERMIT**

I, GERRY McCARTHY, the Minister for Lands and Planning determine pursuant to Section 17 of the *Planning Act*, that:

- a proposed exceptional development permit, as described in (e), is to be exhibited;
- the proposal is to be exhibited at the following locations:  
Offices of the Department of Lands and Planning,  
Ground Floor, 38 Cavenagh Street, Darwin; and
- I have determined, pursuant to section 15(1), that the proposal is to be exhibited for a period of 28 days, commencing upon first newspaper publication of the notice required by section 17(1);
- written submissions in respect of this exhibition should be made to:

Manager Rural Planning  
 Development Assessment Services  
 Department of Lands and Planning  
 GPO Box 1680  
 DARWIN NT 0801

- (e) the proposed exceptional development permit is for the purpose of a mixed use development comprising Medical Clinic, Offices and 2 x 3 Bedroom Multiple Dwelling on Section 4094 (17) Vereker Street, Hundred of Strangways. The land is within Zone SC (Service Commercial) of the NT Planning Scheme and use of the site for Multiple Dwellings would otherwise be prohibited.

Dated 15th November, 2011

G. F. McCARTHY  
 Minister for  
 Lands and Planning

3/2

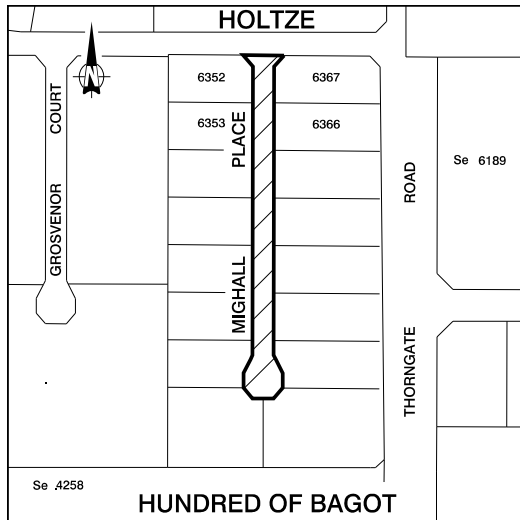
**Place Names Act**

**NAMING OF PLACE**

I, GERALD FRANCIS McCARTHY, Minister for Lands and Planning, under section 11(1)(a) of the *Place Names Act*, approve the recommendation contained in a report of the Place Names Committee for the Northern Territory that the road shown hatched on the map in the Schedule be named Mighall Place.

Dated 21st December, 2011.

G. F. McCARTHY  
 Minister for  
 Lands and Planning



Note:

Mighall Place named after Lionel Mighall, an engineer.

4/2

**Education Act**

**ESTABLISHMENT OF GROUP SCHOOL MANAGEMENT COUNCILS**

I, CHRISTOPHER BRUCE BURNS, Minister for Education and Training:

- (a) under section 71(5)(b) of the *Education Act* and with reference to section 43 of the *Interpretation Act*, revoke

all *Gazette* notices establishing group school management councils that are in force immediately before the date of this instrument; and

- (b) under section 71(5)(b) of the *Education Act*, establish each group school management council specified in the Schedule for the Government schools specified opposite the council; and
- (c) under section 71(8) of the *Act* and with reference to section 71(9) of the *Act*, appoint the person from time to time holding, acting in or performing the duties of the position specified in the Schedule opposite a group school management council to comprise that council.

Dated 30th December, 2011.

C. B. BURNS  
 Minister for  
 Education and Training

**SCHEDULE**

**GROUP SCHOOL MANAGEMENT COUNCILS**

Column 1	Column 2	Column 3
Group School Management Council	Government Schools	Office
Barkly	Alekrenge School Alpurrurulam School Borroloola School Canteen Creek School Elliott School Epenarra School Murray Downs School Neutral Junction School Newcastle Waters School Rockhampton Downs School Stirling School	Director School Performance
Lasseter	Areyonga School Docker River School Finke School Imanpa School Mutiljulu School Titjikala School Wallace Rockhole School Watarrka School Yulara School	Principal Lasseter Group School
Sandover	Alcoota School Amoonguna School Ampilatwatja School Bonya School Harts Range School Mulga Bore School Ti Tree School	Principal Sandover Group School
Tanami	Haasts Bluff School Laramba School M'Bunghara School Mt Allan School Papunya School Walungurru School Watiyawanu School	Principal Tanami Group School
Arnhem	Milyakburra School Umbakumba School	Principal Alyangula Area School

Gulf	Kiana School Robinson River School	Principal Borroloola School
Katherine	Amanbidji School Barunga School Bulla Camp School Bulman School Jilkminggan School Manyallaluk School Mataranka School Pigeon Hole School Pine Creek School Timber Creek School Urapunga School Wugularr School Yarralin School	Principal Katherine Group School
Top End Group School	Adelaide River School Belyuen School Douglas Daly School Dundee Beach School Mamaruni School Middle Point School Milikapiti School Nganambala School Peppimenarti School Pularumpi School Tipperary School Woolaning School Wooliana School	Principal Top End Group School

5/2

**Education Act**

**ESTABLISHMENT OF SCHOOL  
MANAGEMENT COUNCILS**

I, CHRISTOPHER BRUCE BURNS, Minister for Education and Training, under section 71(5)(a) of the *Education Act* and with reference to section 71(7) of the *Act*, establish for each Government school specified in the Schedule a school management council consisting of the head teacher from time to time for the school.

Dated 30th December, 2011.

C. B. BURNS  
Minister for  
Education and Training

**SCHEDULE**

**SCHOOL MANAGEMENT COUNCILS**

Column 1	Column 2	Column 3
School Management Council	Government Schools	Office
Arlparra	Arlparra School	Principal Arlparra School
Nyirrpi	Nyirrpi School	Principal Nyirrpi School
Willowra	Willowra School	Principal Willowra School

6/2

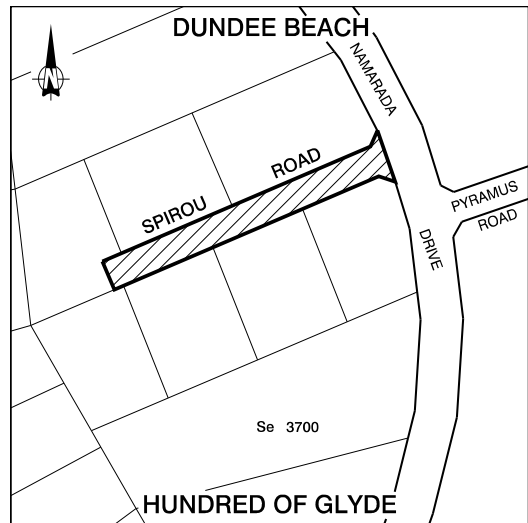
**Place Names Act**

**NAMING OF PLACE**

I, GERALD FRANCIS McCARTHY, Minister for Lands and Planning, under section 11(1)(a) of the *Place Names Act*, approve the recommendation contained in a report of the Place Names Committee for the Northern Territory that the road shown hatched on the map in the Schedule be named Spirou Road.

Dated 30th December, 2011.

G. F. McCARTHY  
Minister for  
Lands and Planning



Note:

Spirou Road named after Spiros Spirou who worked in the building industry and was well liked and respected within the Darwin Cypriot community.

7/2

**Place Names Act**

**NAMING OF PLACE - SCHOOL**

I, GERALD FRANCIS McCARTHY, Minister for Lands and Planning, under section 11(1)(a) of the *Place Names Act*, approve the recommendation contained in a report of the Place Names Committee for the Northern Territory that the school located at Emu Point Community be named Nganambala School.

Dated 30th December, 2011.

G. F. McCARTHY  
Minister for  
Lands and Planning

Note

The name Nganambala is the traditional name for Emu Point, meaning the steep escarpment where the waterfalls flow.

8/2