



GENERAL INFORMATION

General issues of the *Gazette* contain notices under the following headings: Proclamations; Legislative (Acts of Parliament assented to, Statutory Rules, By-laws, Regulations); Government departments administering particular legislation or functions; Notices under the Companies (Northern Territory) Code; Planning Act; Crown Lands Act; Private Notices; Tenders Invited; Contracts Awarded. Copies of each week's General *Gazette* are available for a cost of \$1.10 each (plus postage) and are published on a Wednesday. Copies of each week's Special Gazettes are available separately for a cost of \$1.10 each (plus postage). Special Gazettes are supplied with General Gazettes on a Wednesday and they are sold at \$1.10 per set (plus postage). Annual subscription rates apply from 1 July 2001. All current paid subscriptions will not be effected and will continue until their expiry dates.

NOTICES FOR PUBLICATION and related correspondence should be addressed to:

Gazette Office
GPO Box 1447
Darwin NT 0801
Telephone: 08 8999 4005
Facsimile: 08 8999 4037
Email: ray.ellen@nt.gov.au

or hand-delivered to the reception desk
Government Printing Office
203 Stuart Highway, Parap.

Notices are accepted for publication in the next available issue, unless otherwise specified.

Two copies with a covering sheet stating contact name, telephone, facsimile and or e-mail details is also requested with all material submitted for publication.

CLOSING TIMES: Notices for publication should be lodged at the *Gazette* Office by the following time (except holiday periods for which special advice of earlier closing times will be given).

THE CLOSING TIME FOR ALL NOTICES IN THE GENERAL GAZETTE IS 4PM WEDNESDAY THE WEEK PRIOR TO PUBLICATION.

SUBSCRIPTIONS are payable in advance and are accepted for a maximum period of one calendar year. All subscriptions are on a firm basis and refunds for cancellations will not be given. Rates include surface postage in Australia and overseas. Other carriage rates are available on application.

AVAILABILITY: The *Gazette* may be purchased by mail from:

Retail Sales
Government Printing Office
GPO Box 1447
Darwin NT 0801
Telephone: 08 8999 4031

or purchased from

Retail Sales
Government Printing Office
203 Stuart Highway, Parap
Telephone: 08 8999 4031

Northern Territory Acts, Regulations and other Northern Territory Government legislation are only obtained from the Government Publications Office, Darwin.

The *Gazette* is available for perusal at the Government Printing Office.

ALL REMITTANCES should be made payable to: Receiver of Territory Monies, Government Printing Office and marked to the attention of the *Gazette* Office.

OTHER ISSUES OF THE GAZETTE

Special Gazettes are published on urgent matters as required. Officers responsible for arranging the insertion of urgent notices should refer to the *Gazette* Officer on this subject. They are supplied free of charge to subscribers to the General Gazettes or are available separately for purchase from Retail Sales.

Registration Gazettes which are published periodically are available for purchase from Retail Sales.



Planning Act

PROPOSED EXCEPTIONAL DEVELOPMENT PERMIT
I, FABIO ROSARIO FINOCCHIARO, delegate of the
Minister for Lands, Planning and the Environment, pursuant
to section 17 of the *Planning Act* give notice of the following:

- (a) a proposal seeking an exceptional development permit as described in (e) is to be exhibited;
- (b) the application is to be exhibited the Office of the Department of Lands, Planning and the Environment, Ground Floor, Arnhemica House, 16 Parap Road, Parap;
- (c) the period of exhibition is 28 days, commencing upon first newspaper publication of the notice required by section 17(1);
- (d) written submissions in respect of this exhibition should be made to:

Manager, Rural Planning
Development Assessment Services
Department of Lands, Planning and the Environment
GPO Box 1680
DARWIN 0801; or
Facsimile: (08) 8999 6055; and
Email: das.dlpe@nt.gov.au
- (e) The application seeks an exceptional development permit to allow the use and development of section 4393 (20) Farrar Road, Hundred of Bagot, for the purpose of Light Industry (storage of concrete cutting equipment and associated light maintenance). The land is within Zone RL (Rural Living) of the Northern Territory Planning Scheme, and the use of the site for home based contracting without an associated dwelling would otherwise be prohibited in this zone.

Dated 5th November, 2013.

F. R. FINOCCHIARO
Delegate of the
Minister for Lands, Planning
and the Environment

1/47

Assent To Proposed Laws

Her Honour the Administrator assented to the following proposed law:

29 October 2013

Misuse of Drugs Amendment (Methamphetamine) Act 2013
(Act No 25 of 2013)

8 November 2013

Criminal Code Amendment
(Female Genital Mutilation) Act 2013
(Act No 26 of 2013)
Emergency Management Act 2013
(Act No 27 of 2013)
Local Government Amendment Act 2013
(Act No 28 of 2013)
Pastoral Land Amendment Act 2013
(Act No 29 of 2013)
Succession to the Crown (Request)
(National Uniform Legislation) Act 2013
(Act No 30 of 2013)

B. HARRIS
for M. TATHAM
Clerk of the
Legislative Assembly

2/47

Mineral Titles Act

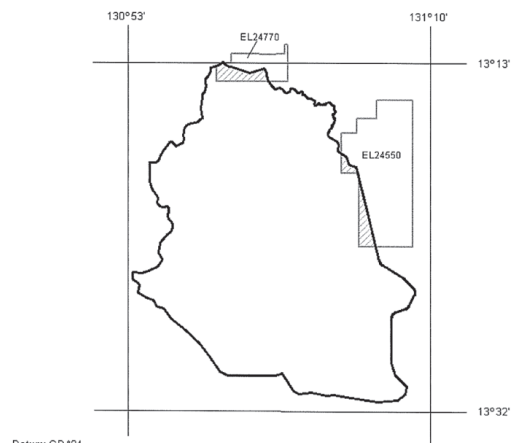
GENERAL RESERVATION OF LAND ON
CESSATION OF TITLE
(PART OF EL 24770 AND EL 24550)

I, ANNETTE LORRAINE DUNCAN, Director Mineral
Titles, as delegate of the Minister for Mines and Energy, under
section 114 of the *Mineral Titles Act*:

- (a) state that the land in the title area of the part of EL 24770 that is shown hatched within the thick black lines on the plan in the Schedule will become general reserved land on the day EL 24770 ceases to be in force, which will be 3 April 2014, unless it is sooner cancelled or surrendered or is renewed; and
- (b) state that the land in the title area of the part of EL 24550 that is shown hatched within the thick black lines on the plan in the Schedule will become general reserved land on the day EL 24550 ceases to be in force, which will be 11 December 2013, unless it is sooner cancelled or surrendered or is renewed; and
- (c) give notice that:
 - (i) the land mentioned in paragraphs (a) and (b) is reserved from the following activities:
 - (A) exploration for minerals generally;
 - (B) extraction of minerals generally;
 - (C) exploration for extractive minerals;
 - (D) extraction of extractive minerals; and
 - (ii) the land is being reserved to enable the Power and Water Corporation to protect the future drinking water supply catchment area from potential impacts from mineral and energy exploration and mining activities; and
 - (iii) a person is not entitled to apply for the grant of any mineral title in relation to the land.

Dated 31st October, 2013.

A. L. DUNCAN
Director Mineral Titles

SCHEDULE**LOCALITY BATCHELOR**

Datum: GDA94

□ RL Area (g113)
▨ EL Area (g114)

RL 30120
616 sq km

3/47

Mineral Titles Act

**GENERAL RESERVATION OF LAND
(RL 30120)**

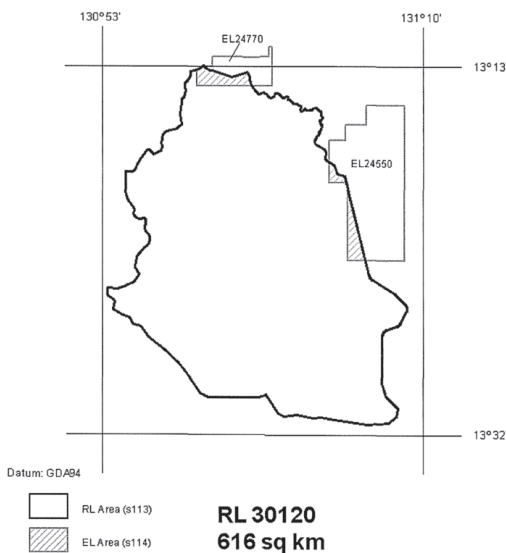
I, ANNETTE LORRAINE DUNCAN, Director Mineral Titles, as delegate of the Minister for Mines and Energy, under section 113 of the *Mineral Titles Act*:

- (a) reserve the land that is shown unhatched within the thick black lines on the plan in the Schedule from the following activities:
 - (i) exploration for minerals generally;
 - (ii) extraction of minerals generally;
 - (iii) exploration for extractive minerals;
 - (iv) extraction of extractive minerals; and
- (b) give notice that:
 - (i) the reservation takes effect on the day this notice is published in the *Gazette*; and
 - (ii) the land is being reserved to enable the Power and Water Corporation to protect the future drinking water supply catchment area from potential impacts from mineral and energy exploration and mining activities; and
 - (iii) a person is not entitled to apply for the grant of any mineral title in relation to the land.

Dated 31st October, 2013.

A. L. DUNCAN
Director Mineral Titles

**SCHEDULE
LOCALITY BATCHELOR**



4/47

**Museums and Art Galleries Act
APPOINTMENT OF MEMBER
MUSEUMS AND ART GALLERIES BOARD**

I, MATTHEW ESCOTT CONLAN, Minister for Arts and Museums under section 16(1) of the *Museums and Art Galleries Act*, appoint Helen Margaret Garnett to

be a member of the Museums and Art Galleries Board of the Northern Territory from the date of this instrument to 30 June 2014.

Dated 8th November, 2013.

M. E. CONLAN
Minister for Arts and Museums

5/47

**Petroleum Act (NT)
Section 45(1A) and 70A
Native Title Act 1993 (CTH) Section 29**

**NOTICE OF PROPOSED GRANT OF
PRODUCTION LICENCE**

The Honourable WILLEM WESTRA VAN HOLTHE MLA, the Northern Territory Minister for Mines and Energy, C/-Department of Mines and Energy, GPO Box 4550 DARWIN, NT 0801, hereby give notice in accordance with section 29 of the *Native Title Act 1993 (Commonwealth)* and section 45(1A) and 70A of the *Petroleum Act (Northern Territory)* respectively, of the intent to do acts, namely to grant the following production licence application.

Nature of Act(s): The grant of a production licence under the *Petroleum Act* authorises the holder to explore for and recover petroleum from the licence area and to carry out such operations and execute such works in the licence area as are necessary for the exploration for and recovery of petroleum for a term that the Minister thinks fit and to seek renewals. The term for which it is intended to grant the production licence referred to in this notice commences from the date of grant. Further information about the act may be obtained from the Department of Mines and Energy, GPO Box 4550 DARWIN NT 0801, or Centrepoint Building 48-50 Smith Street Darwin NT 0800, telephone (08) 8999 5396.

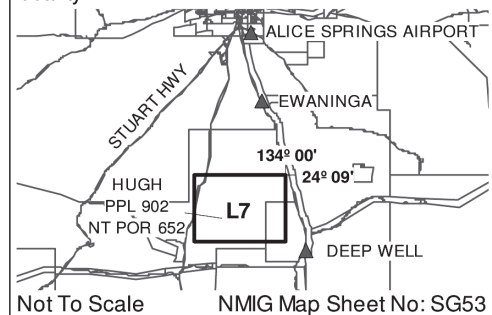
Native Title Parties: Any person who is, or becomes a "native title party" within the meaning of the *Native Title Act* is entitled to the negotiation and/or procedural rights provided in Part 2, Division 3, Subdivision P of the *Native Title Act*. Under section 30 of the *Native Title Act*, persons have until 3 months after the notification day to take certain steps to become native title parties in relation to this notice. Enquiries concerning becoming a native title party should be directed to the National Native Title Tribunal, GPO Box 9973 Adelaide, SA 5001, or telephone (08) 8205 2000.

Dated 20th November, 2013.

W. R. WESTRA VAN HOLTHE
Minister for Mines and Energy

THE APPLICATION TO WHICH THIS NOTICE APPLIES:

Production Licence L7 sought by MAGELLAN PETROLEUM (NT) PTY LTD ACN 009 718 183 over an area of 6 Blocks depicted below for a term up to 25 years, within the OODNADATTA locality.



6/47

Public Sector Employment and Management Act

APPOINTMENT OF CHIEF EXECUTIVE OFFICER

I, ADAM GRAHAM GILES, Chief Minister, under section 19A(1) of the *Public Sector Employment and Management Act*, appoint Allan Raymond McGill to be the Chief Executive Officer of the Department of Local Government and Regions. Dated 9th November, 2013.

A. G. GILES
Chief Minister

7/47

Planning Act

PROPOSED EXCEPTIONAL DEVELOPMENT PERMIT

I, RAYMOND LOUIS SMITH, delegate of the Minister for Lands, Planning and the Environment, pursuant to section 17 and 39 of the *Planning Act* give notice of the following:

- (a) a proposal seeking an exceptional development permit as described in (e) is to be exhibited;
- (b) the application is to be exhibited the Office of the Department of Lands, Planning and the Environment, First Floor, Alice Plaza, 12 Todd Street, Alice Springs;
- (c) the period of exhibition is 28 days, commencing upon first newspaper publication of the notice required by section 17(1);
- (d) written submissions in respect of this exhibition should be made to:
Mr Peter Somerville
Development Assessment Services
Department of Lands, Planning and the Environment
PO Box 2130
ALICE SPRINGS NT 0871; or
Facsimile: (08) 8951 9222; and
Email: das.dlpe@nt.gov.au
- (e) The application seeks an exceptional development permit to allow the use and development of Lot 10003 (1) Werlatye Court, Suburb of Mount Johns, Town of Alice Springs for the purpose of 2x3 bedroom multiple dwellings in 2x1 storey buildings. The land is within Zone SD (Single Dwelling Residential) of the Northern Territory Planning Scheme, and the use of the site for multiple dwellings would otherwise be prohibited in this zone.

Dated 12th November, 2013.

R. L. SMITH
Delegate of the
Minister for Lands, Planning
and the Environment

8/47

Planning Act

PROPOSED EXCEPTIONAL DEVELOPMENT PERMIT

I, RAYMOND LOUIS SMITH, delegate of the Minister for Lands, Planning and the Environment, pursuant to section 17 and 39 of the *Planning Act* give notice of the following:

- (a) a proposal seeking an exceptional development permit as described in (e) is to be exhibited;
- (b) the application is to be exhibited the Office of the Department of Lands, Planning and the Environment, First Floor, Alice Plaza, 12 Todd Street, Alice Springs;
- (c) the period of exhibition is 28 days, commencing upon first newspaper publication of the notice required by section 17(1);

- (d) written submissions in respect of this exhibition should be made to:

Mr Peter Somerville
Development Assessment Services
Department of Lands, Planning and the Environment
PO Box 2130
ALICE SPRINGS NT 0871; or
Facsimile: (08) 8951 9222; and
Email: das.dlpe@nt.gov.au

- (e) The application seeks an exceptional development permit to allow the use and development of Lot 10013 (41) Irrampenye Street, Suburb of Mount Johns, Town of Alice Springs for the purpose of 2x3 bedroom multiple dwellings in 2x1 storey buildings. The land is within Zone SD (Single Dwelling Residential) of the Northern Territory Planning Scheme, and the use of the site for multiple dwellings would otherwise be prohibited in this zone.

Dated 12th November, 2013.

R. L. SMITH
Delegate of the
Minister for Lands, Planning
and the Environment

9/47

Heritage Act

PERMANENT DECLARATION OF HERITAGE PLACES

I, PETER GLEN CHANDLER, Minister for Lands, Planning and the Environment, under section 34(1) of the *Heritage Act*, permanently declare the places described in Schedule 1 and depicted on the map in Schedule 2, being the location of the North Australia Railway remnants, to be heritage places. Dated 13th November, 2013.

P. G. CHANDLER
Minister for Lands, Planning
and the Environment

SCHEDULE 1

1889 Railway Corridor, Railway Bridge, Railway Reservoir and Sluice Gate.

All that parcel of land in the Town of Pine Creek, Northern Territory of Australia containing an area of 1.92 hectares more or less being that part of Lots 263, 294, 295 and 303 designated as Lot 327(A) and bounded by straight lines connecting in succession the following Map Grid of Australia (Zone 52) co-ordinates and depicted on Compiled Plan 5443 deposited with the Surveyor-General, 3rd Floor NAB House, 71 Smith Street, Darwin NT 0800.

Point	Easting (metres)	Northing (metres)
1	805 814	8 470 987
2	805 807	8 470 987
3	805 795	8 470 977
4	806 107	8 470 574
5	806 132	8 470 588
6	806 087	8 470 647
7	806 142	8 470 690
8	806 092	8 470 755
9	806 037	8 470 713
1	805 814	8 470 987

Four Lane Railway Yard, Elevated Water Tank, Ransomes and Rapier Water Column, Locomotive Ash Pit and a portion of the Railway Turning Triangle.

All that parcel of land in the Town of Pine Creek, Northern Territory of Australia containing an area of 1.27 hectares

more or less being that part of Lots 230 and 287 designated as Lot 328(A) and bounded by straight lines connecting in succession the following Map Grid of Australia (Zone 52) coordinates and depicted on Compiled Plan 5443 deposited with the Surveyor General, 3rd Floor NAB House, 71 Smith Street, Darwin NT 0800.

Point	Easting (metres)	Northing (metres)
1	806 278	8 470 348
2	806 468	8 470 106
3	806 486	8 470 120
4	806 396	8 470 239
5	806 479	8 470 303
6	806 472	8 470 312
7	806 397	8 470 288
8	806 366	8 470 323
9	806 354	8 470 313
10	806 303	8 470 368

First section of the 1914-17 Railway Extension south to Emungalan.

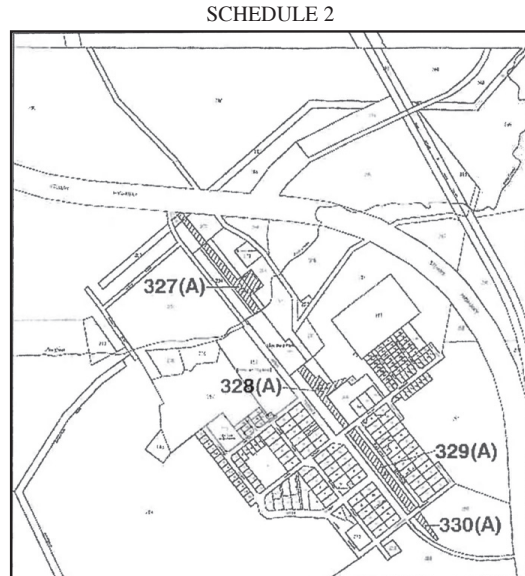
All that parcel of land in the Town of Pine Creek, Northern Territory of Australia containing an area of 1.23 hectares more or less being that part of Lot 296 designated as Lot 329(A) and bounded by straight lines connecting in succession the following Map Grid of Australia (Zone 52) co-ordinates and depicted on Compiled Plan 5443 deposited with the Surveyor-General, 3rd Floor NAB House, 71 Smith Street, Darwin NT 0800.

Point	Easting (metres)	Northing (metres)
1	806 506	8 470 110
2	806 482	8 470 092
3	806 732	8 469 766
4	806 756	8 469 784
1	806 506	8 470 110

Second section of the 1914-17 Railway Extension south to Emungalan and Southern Signal tower.

All that parcel of land in the Town of Pine Creek, Northern Territory of Australia containing an area of 2 830 square metres more or less being that part of Lot 288 designated as Lot 330(A) and bounded by straight lines connecting in succession the following Map Grid of Australia (Zone 52) co-ordinates and depicted on Compiled Plan 5443 deposited with the Surveyor-General, 3rd Floor NAB House, 71 Smith Street, Darwin NT 0800.

Point	Easting (metres)	Northing (metres)
1	806 746	8 469 749
2	806 837	8 469 649
3	806 845	8 469 658
4	806 770	8 469 768
1	806 746	8 469 749



10/47

Fisheries Regulations

PEARL OYSTER LICENCE LEVY

I, WILLEM RUDOLF WESTRA VAN HOLTHE, Minister for Primary Industry and Fisheries, under regulation 208C(1) of the Fisheries Regulations, prescribe a levy of \$89.36 for each pearl culture unit allocated to a Pearl Oyster Fishery licensee or Pearl Oyster Culture Industry licensee, to be paid by the licensee on application for renewal of the licence for the licensing year beginning on 1 January 2014.

Dated 13th November, 2013.

W. R. WESTRA VAN HOLTHE
Minister for Primary Industry
and Fisheries

11/47

GENERAL GAZETTE PUBLICATIONS FOR 2013

Gazette Number	Publication Date	Closing Date
G1	2 January	24 December
G2	9 January	2 January
G3	16 January	9 January
G4	23 January	16 January
G5	30 January	23 January
G6	6 February	30 January
G7	13 February	6 February
G8	20 February	13 February
G9	27 February	20 February
G10	6 March	27 February
G11	13 March	6 March
G12	20 March	13 March
G13	27 March	20 March
G14	3 April	27 March
G15	10 April	3 April
G16	17 April	10 April
G17	24 April	17 April
G18	1 May	24 April
G19	8 May	1 May
G20	15 May	8 May
G21	22 May	15 May
G22	29 May	22 May
G23	5 June	29 May
G24	12 June	5 June
G25	19 June	12 June
G26	26 June	19 June
G27	3 July	26 June
G28	10 July	3 July
G29	17 July	10 July
G30	24 July	17 July
G31	31 July	24 July
G32	7 August	31 July
G33	14 August	7 August
G34	21 August	14 August
G35	28 August	21 August
G36	4 September	28 August
G37	11 September	4 September
G38	18 September	11 September
G39	25 September	18 September
G40	2 October	25 September
G41	9 October	2 October
G42	16 October	9 October
G43	23 October	16 October
G44	30 October	23 October
G45	6 November	30 October
G46	13 November	6 November
G47	20 November	13 November
G48	27 November	20 November
G49	4 December	27 November
G50	11 December	4 December
G51	18 December	11 December

General *Gazette* publications for 2013 will be on **Wednesday's**, with the closing date for notices being the previous **Wednesday at 4.00pm.**

Notices not received by the closing time will be held over until the next issue.

All notices for publications must have a covering note with Telephone, Facsimile Number and any special requirements required.

Further information may be obtained from the **Gazette Officer** on:-

Telephone: **8999 4005**
 Facsimile: **8999 4037**
 Email: **ray.ellen@nt.gov.au**
scott.sekulich@nt.gov.au

When Emailing notices they should be sent to the two above mail addresses.

For all Subscription Enquiries:

Telephone: **8999 4031**
 Facsimile: **8999 4001**

NT PUBLIC HOLIDAYS 2013

1 January	New Years Day
28 January	Australia Day
29 March	Good Friday
30 March	Easter Saturday
1 April	Easter Monday
25 April	Anzac Day
6 May	May Day
10 June	Queen's Birthday
8 June	Borroloola Show Day
5 July	Alice Springs Show Day
12 July	Tennant Creek Show Day
19 July	Katherine Show Day
26 July	Darwin Show Day
5 August	Picnic Day
25 December	Christmas Day
26 December	Boxing Day