



NORTHERN TERRITORY OF AUSTRALIA

Government Gazette

ISSN-0157-8324

No. G21

DARWIN

22 May 2013

GENERAL INFORMATION

General issues of the *Gazette* contain notices under the following headings: Proclamations; Legislative (Acts of Parliament assented to, Statutory Rules, By-laws, Regulations); Government departments administering particular legislation or functions; Notices under the Companies (Northern Territory) Code; Planning Act; Crown Lands Act; Private Notices; Tenders Invited; Contracts Awarded. Copies of each week's General *Gazette* are available for a cost of \$1.10 each (plus postage) and are published on a Wednesday. Copies of each week's Special *Gazettes* are available separately for a cost of \$1.10 each (plus postage). Special *Gazettes* are supplied with General *Gazettes* on a Wednesday and they are sold at \$1.10 per set (plus postage). Annual subscription rates apply from 1 July 2001. All current paid subscriptions will not be effected and will continue until their expiry dates.

NOTICES FOR PUBLICATION and related correspondence should be addressed to:

Gazette Office
GPO Box 1447
Darwin NT 0801
Telephone: 08 8999 4005
Facsimile: 08 8999 4037
Email: ray.ellen@nt.gov.au

or hand-delivered to the reception desk
Government Printing Office
203 Stuart Highway, Parap.

Notices are accepted for publication in the next available issue, unless otherwise specified.

Two copies with a covering sheet stating contact name, telephone, facsimile and or e-mail details is also requested with all material submitted for publication.

CLOSING TIMES: Notices for publication should be lodged at the *Gazette* Office by the following time (except holiday periods for which special advice of earlier closing times will be given).

THE CLOSING TIME FOR ALL NOTICES IN THE GENERAL GAZETTE IS 4PM WEDNESDAY THE WEEK PRIOR TO PUBLICATION.

SUBSCRIPTIONS are payable in advance and are accepted for a maximum period of one calendar year. All subscriptions are on a firm basis and refunds for cancellations will not be given. Rates include surface postage in Australia and overseas. Other carriage rates are available on application.

AVAILABILITY: The *Gazette* may be purchased by mail from:

Retail Sales
Government Printing Office
GPO Box 1447
Darwin NT 0801
Telephone: 08 8999 4031

or purchased from

Retail Sales
Government Printing Office
203 Stuart Highway, Parap
Telephone: 08 8999 4031

Northern Territory Acts, Regulations and other Northern Territory Government legislation are only obtained from the Government Publications Office, Darwin.

The *Gazette* is available for perusal at the Government Printing Office.

ALL REMITTANCES should be made payable to: Receiver of Territory Monies, Government Printing Office and marked to the attention of the *Gazette* Office.

OTHER ISSUES OF THE GAZETTE

Special Gazettes are published on urgent matters as required. Officers responsible for arranging the insertion of urgent notices should refer to the *Gazette* Officer on this subject. They are supplied free of charge to subscribers to the General *Gazettes* or are available separately for purchase from Retail Sales.

Registration Gazettes which are published periodically are available for purchase from Retail Sales.



Northern Territory Government

Planning Act

EXCEPTIONAL DEVELOPMENT PERMIT APPLICATION
 I, FABIO ROSARIO FINOCCHIARO, delegate of the Minister for Lands, Planning and the Environment, pursuant to section 17 of the *Planning Act* give notice of the following:

- (a) a proposal seeking an exceptional development permit as described in (c) is to be exhibited;
- (b) the application is to be exhibited at the Office of the Department of Lands, Planning and the Environment, Ground Floor, Arnhemica House, 16 Parap Road, Parap;
- (c) the period of exhibition is 28 days, commencing upon first newspaper publication of the notice required by section 17(1);
- (d) written submissions in respect of this exhibition should be made to:
 Manager, Rural Planning
 Development Assessment Services
 Department of Lands, Planning and the Environment
 GPO Box 1680
 DARWIN 0801; or
 Facsimile: (08) 8999 6055; or
 Email: das.dlpe@nt.gov.au
- (e) The application seeks an exceptional development permit to formalise the use of Lot 17 (20) Morgan Road, Virginia, Hundred of Bagot for the purpose of a Caravan Park. The land is within Zone RL (Rural Living) of the Northern Territory Planning Scheme, and the use of the site for a caravan park would otherwise be prohibited in this zone.

Dated 3rd May, 2013.

F. R. FINOCCHIARO
 Delegate of the
 Minister for Lands, Planning
 and the Environment

1/21

Volatile Substance Abuse Prevention Act

NOTICE OF DECLARATION OF MANAGEMENT AREA
 KAKADU LOCALITY

I, PENELOPE JANE FIELDING, Executive Director, Strategy and Reform in the Department of Health, as the delegate of the Minister for Health, under section 48(1) of the *Volatile Substance Abuse Prevention Act*, give notice that:

- (a) I have declared the Kakadu locality, comprising the area of land described in Schedule 1 and shown on the map in Schedule 2, to be a management area; and
- (b) the management area is declared to enable a plan to be made for the management of the possession, supply and use of volatile substances in the area; and
- (c) the declaration takes effect on the latest date of publication of this notice in the *Gazette*.

Dated 8th May, 2013.

P. J. FIELDING
 Executive Director
 Strategy and Reform

SCHEDULE 1

VOLATILE SUBSTANCE ABUSE MANAGEMENT AREA
 KAKADU LOCALITY

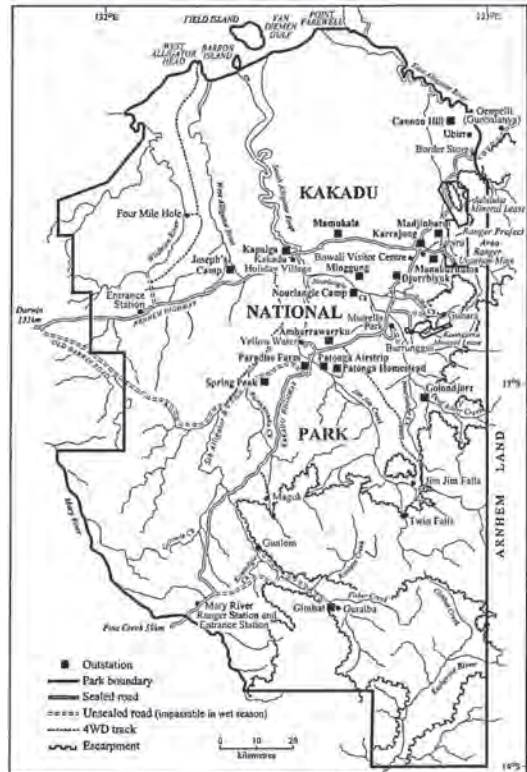
All those parcels of land in the locality of Kakadu in the Northern Territory of Australia containing a total area of

19350 square kilometres more or less contained within the outer boundaries of Kakadu National Park and bounded by lines described as follows;

Commencing at the south-eastern corner of Northern Territory Portion 4774; thence northerly by part of a western boundary of Northern Territory Portion 1646 to the right bank of the East Alligator River; thence generally northwesterly by the said bank and by Mean Low Water Mark of that bank within its tidal reaches to a point due east of the most northern tip of Point Farewell at Mean Low Water; thence west to the said point by the line delineated on survey plan S2002/200 lodged with the Surveyor General, Darwin; thence generally southwesterly and generally southerly by north-western and western boundaries of Northern Territory Portion 4061 to its most southern south-western corner; thence easterly, southerly and westerly by a northern, an eastern and a southern boundary of Northern Territory Portion 2854 and its prolongation westerly to the right bank of the Mary River; thence generally south-easterly by the said bank to a northern boundary of Northern Territory Portion 4224; thence easterly and southerly by part of a northern and an eastern boundary of the said Portion to the most southern south-western corner of Northern Territory Portion 4774; thence easterly by the southern boundary of the said Portion to the point of commencement, and including there-in the whole of Field and Barron Islands to their Mean Low Water Marks.

DLPE (Survey) ref LI2012/0002/124

SCHEDULE 2



2/21

Assent to Proposed Laws

Her Honour the Administrator assented to the following laws:

3 May 2013

Places of Public Entertainment Act Repeal Act 2013
(Act No 8 of 2013)

Serious Sex Offenders Act 2013
(Act No 9 of 2013)

Supreme Court Amendment Act 2013
(Act No 10 of 2013)

Dated 7th May, 2013.

M. TATHAM
A/g Clerk of the
Legislative Assembly

3/21

**Volatile Substance Abuse Prevention Act
DECLARATION OF MANAGEMENT AREA
KAKADU LOCALITY**

I, PENELOPE JANE FIELDING, Executive Director, Strategy and Reform in the Department of Health, as the delegate of the Minister for Health, under section 47(2)(a) of the *Volatile Substance Abuse Prevention Act*, declare the Kakadu locality, comprising the area of land described in Schedule 1 and shown on the map in Schedule 2, to be a management area.

Dated 8th May, 2013.

P. J. FIELDING
Executive Director
Strategy and Reform

SCHEDULE 1

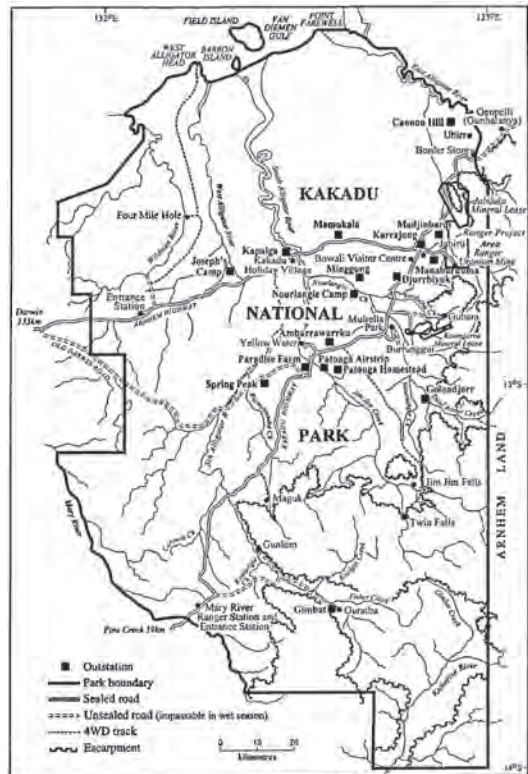
**VOLATILE SUBSTANCE ABUSE MANAGEMENT
AREA
KAKADU LOCALITY**

All those parcels of land in the locality of Kakadu in the Northern Territory of Australia containing a total area of 19350 square kilometres more or less contained within the outer boundaries of Kakadu National Park and bounded by lines described as follows;

Commencing at the south-eastern corner of Northern Territory Portion 4774; thence northerly by part of a western boundary of Northern Territory Portion 1646 to the right bank of the East Alligator River; thence generally northwesterly by the said bank and by Mean Low Water Mark of that bank within its tidal reaches to a point due east of the most northern tip of Point Farewell at Mean Low Water; thence west to the said point by the line delineated on survey plan S2002/200 lodged with the Surveyor General, Darwin; thence generally southwesterly and generally southerly by north-western and western boundaries of Northern Territory Portion 4061 to its most southern south-western corner; thence easterly, southerly and westerly by a northern, an eastern and a southern boundary of Northern Territory Portion 2854 and its prolongation westerly to the right bank of the Mary River; thence generally south-easterly by the said bank to a northern boundary of Northern Territory Portion 4224; thence easterly and southerly by part of a northern and an eastern boundary of the said Portion to the most southern south-western corner of Northern Territory Portion 4774; thence easterly by the southern boundary of the said Portion to the point of commencement, and including there-in the whole of Field and Barron Islands to their Mean Low Water Marks.

DLPE (Survey) ref LI2012/0002/124

SCHEDULE 2



4/21

Planning Act

**NOTICE OF EXHIBITION OF PROPOSAL
TO AMEND NT PLANNING SCHEME
PA2013/0291**

I, FABIO ROSARIO FINOCCHIARO, delegate of the Minister for Lands, Planning and the Environment, pursuant to section 17 of the *Planning Act* give notice of the following:

- (a) a proposal to amend the NT Planning Scheme as described in (e) is to be exhibited;
- (b) the application is to be exhibited at the office of the Department of Lands, Planning and the Environment, Ground Floor, Arnhem House, 16 Parap Road, Parap;
- (c) the period of exhibition is 28 days, commencing upon first newspaper publication of the notice required by section 17(1);
- (d) written submissions in respect of this exhibition should be made to:
Director Lands Planning
Department of Lands, Planning and the Environment
GPO Box 1680
DARWIN NT 0801 or
Fax: (08) 8999 7189 or
Email: planning.dlpe@nt.gov.au
- (e) the proposed amendment is to the NT Planning Scheme, to amend provisions within SP8 (Specific Use Palmerston No. 8) to reflect:

- The addition of a medical clinic use to Area B;
- Revisions to the building setback requirements;
- Changes to the prescribed percentages of lot types; and
- Updates to the concept Master Plan to show the relocation of the Retirement Living site.

Dated 2nd May, 2013.

F. R. FINOCCHIARO
Delegate of the
Minister for Lands, Planning
and the Environment

5/21

Professional Standards Act
EXTENSION OF SCHEME

I, JOHAN WESSEL ELFERINK, Attorney-General and Minister for Justice, under section 33(2) of the *Professional Standards Act*, extend the period for which the Victorian Bar Professional Standards Scheme, notified in *Gazette* No. 35 of 1 September 2010, as since amended, is in force, to 30 June 2014.

Dated 29th April, 2013.

J. W. ELFERINK
Attorney-General and
Minister for Justice

6/21

Control of Roads Act
PROPOSAL TO OPEN ROAD

I, GARRY JAMES WEST, Surveyor-General, under section 18 of the *Control of Roads Act*:

- give notice of a proposal to open a road through Section 1901 in the Hundred of Ayers in accordance with Survey Plan No. S2012/176F and as shown on the map in the Schedule; and
- advise the adjoining owners are as follows:
 - Section 1901 Hundred of Ayers
Land Development Corporation
 - Section 1864 Hundred of Ayers
N.T.J. Paspaley Nominees Pty Ltd

Dated 9th May, 2013.

G. J. WEST
Surveyor-General

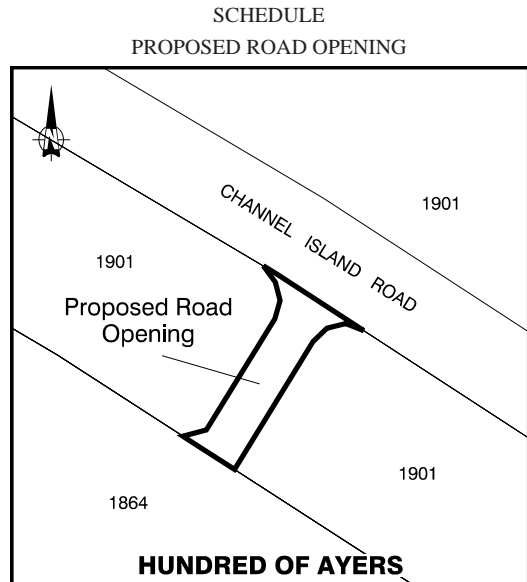
Notes:

Survey Plan No S2012/176F may be inspected at the office of the Surveyor-General, National Australia Bank House, Darwin.

Under section 20 of the *Act*, a person may object to the proposal by serving notice on the Minister. The notice must:

- be served personally or by post within 28 days from the later of the publication of this notice in the *Gazette* or a local newspaper; and
- state the grounds for objections.

Postal objections may be served on the Minister for Lands, Planning and the Environment, GPO Box 1680, Darwin NT 0801.



7/21

Police Administration Act
SALE OF GOODS

Notice is hereby given that pursuant to section 166 of the *Police Administration Act*, the following property as shown on the attached schedule has been in the possession of the Officer in Charge, Water Police Section, Darwin, for a period in excess of 3 months and this property will be sold or otherwise disposed of in a manner as determined by the Commissioner of Police, if after twenty-eight (28) days from the publication of this notice the property remains unclaimed.

Dated 13th May, 2013.

D. MOLONEY
Superintendent
Territory Response Division

364849 3 x large poly bags containing large quantity
of commercial barramundi gill netting

8/21

Fisheries Regulations
FEES AND LEVIES

I, WILLEM RUDOLF WESTRA VAN HOLTHE, Minister for Primary Industry, Fisheries Resources:

- under regulations 206 and 207 of the Fisheries Regulations and with reference to section 43 of the *Interpretation Act*, revoke, with effect on 1 July 2013, the notice prescribing fees and levies dated 24 April 2012 and published in *Gazette* No. G20 dated 16 May 2012; and
- under regulation 206(1)(a) of the Fisheries Regulations, prescribe the fee payable for the grant or renewal of a licence specified in Schedule 1 for the licensing year commencing on 1 July 2013 to be the amount specified opposite the licence; and
- under regulation 206(1)(aa) to (d) of the Regulations, prescribe the fee payable from 1 July 2013 for a matter mentioned in Schedule 2 to be the amount specified opposite the matter; and

(d) under regulation 207(1) of the Regulations, prescribe a levy of \$845 to be paid by an applicant for the grant or renewal of a licence listed in Schedule 3 to the Regulations for the licensing year commencing on 1 July 2013.

Dated 10th May, 2013.

W. R. WESTRA VAN HOLTHE
Minister for Primary Industry,
Fisheries and Resources

SCHEDULE 1

Licence	Fee (\$)
Aboriginal Coastal licence	15
Aquaculture licence	590
Aquarium Fishing/Display Fishery licence	1 175
Aquarium Trader licence	240
Bait Net Fishery licence	1 175
Barramundi Fishery licence	250 per 100 m of gill net permitted to be used under the licence
Coastal Line Fishery licence	1 100
Coastal Net Fishery licence	1 175
Demersal Fishery licence	1 100
Development Fishery licence	1 150
Fish Trade/Processor licence	590
Fishing Tour Operator licence	800
Jigging Fishery licence	1 100
Mollusc Fishery licence	1 175
Mud Crab Fishery licence	1 175
Off-shore Net and Line Fishery licence	1 100
Pearl Oyster Culture Industry licence	1 175
Pearl Oyster Fishery licence	1 100
Public Aquarium licence	590
Spanish Mackerel Fishery licence	1 175
Timor Reef Fishery licence	1 100
Trepang Fishery licence	1 175

SCHEDULE 2

Matter	Fee (\$)
Application for grant of special permit for section 17(1)(c) of the <i>Fisheries Act</i> that specifies, in accordance with section 17(2A) of the <i>Act</i> , that fish taken under the permit may be sold	670
Registration of vessel	55
Transfer of licence to approved person	240
Replacement of licence, permit or certificate of registration of vessel	30

9/21

Place Names Act

NAMING OF PLACES

I, PETER GLEN CHANDLER, Minister for Lands, Planning and the Environment, under section 11(1)(a) of the *Place Names Act*, approve the recommendation contained in a report

by the Place Names Committee for the Northern Territory that the places in Muirhead be given the names specified in the Schedule, as indicated on Compiled Plan 5431.

Dated 9th May, 2013.

P. G. CHANDLER
Minister for Lands, Planning
and the Environment

Notes:

- 1 Compiled Plan 5431 may be inspected at the office of the Surveyor-General, 3rd Floor NAB House, 71 Smith Street, Darwin, and the Place Names Committee's website at: <http://www.placenames.nt.gov.au/register/approvals-2013>
- 2 The origin of each name is specified in the Schedule opposite the name.

SCHEDULE

Place name	Origin of name
Asche Street	Named after Eric Thomas Asche, a Crown Law Officer of North Australia in 1928 and Crown Prosecutor.
Barratt Street	Named after Norman Barratt, one of the Northern Territory's leading lawyers.
Blackburn Street	Named after Richard Arthur Blackburn, a resident Judge of the Supreme Court of the Northern Territory from 1966 to 1985.
Dreier Street	Named after Donna Maira Isabella Dreier, a Solicitor, Director of Litigation, Executive Director of Legal Services and partner of Cridlands law firm.
Hannan Street	Named after James Hannan, a Prosecutor and Magistrate in the Northern Territory.
Lefevre Street	Named after Phillip Lefevre, a Principal Investigations Officer, Deputy Master of the Court and Registrar-General.
Lemke Street	Named after Rachel Lemke, In-House Counsel for the Territory Insurance Office.
Mahoney Street	Named after Jane Mahoney, a Solicitor of Law.
Schneider Street	Named after Gary Schneider, owner and senior partner of Waiter James law firm and Senior Lawyer with the Department of Justice.
Spargo Street	Named after Michael Spargo, one of the Northern Territory's leading revenue lawyers and Secretary of the Northern Territory Bar Association.
Ward Crescent	Named after Richard Ward, a Legislative Council member, Judge of the Supreme Court of the Northern Territory and Aboriginal Land Commissioner.
Withnall Circuit	Named after Ronald John Withnall, a Crown Law Officer, member of the Legislative Council, President of the Law Society of the Northern Territory and Chairman of the Northern Territory Planning Authority.

10/21

Planning Act

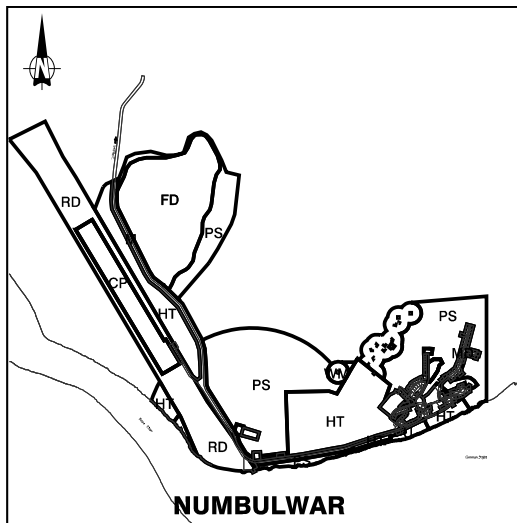
**NOTICE OF AMENDMENT TO NT PLANNING SCHEME
AMENDMENT No. 284**

I, PETER GLEN CHANDLER, the Minister for Lands, Planning and the Environment, under section 28(1) of the *Planning Act*, give notice that -

- (a) I have, under section 25(2)(c) of the *Act*, amended the NT Planning Scheme by introducing an area plan for Numbulwar in Part 8 of the NT Planning Scheme; and by zoning Numbulwar in accordance with the zoning map; and
- (b) copies of the amendment, (Amendment No. 284), are available from the Offices of the Department of Lands, Planning and the Environment, Ground Floor, 16 Parap Road, Parap.

Dated 13th May, 2013.

P. G. CHANDLER
Minister for Lands, Planning
and the Environment



NORTHERN TERRITORY GOVERNMENT PRINTING OFFICE

GENERAL GAZETTE PUBLICATIONS FOR 2013

Gazette Number	Publication Date	Closing Date
G1	2 January	24 December
G2	9 January	2 January
G3	16 January	9 January
G4	23 January	16 January
G5	30 January	23 January
G6	6 February	30 January
G7	13 February	6 February
G8	20 February	13 February
G9	27 February	20 February
G10	6 March	27 February
G11	13 March	6 March
G12	20 March	13 March
G13	27 March	20 March
G14	3 April	27 March
G15	10 April	3 April
G16	17 April	10 April
G17	24 April	17 April
G18	1 May	24 April
G19	8 May	1 May
G20	15 May	8 May
G21	22 May	15 May
G22	29 May	22 May
G23	5 June	29 May
G24	12 June	5 June
G25	19 June	12 June
G26	26 June	19 June
G27	3 July	26 June
G28	10 July	3 July
G29	17 July	10 July
G30	24 July	17 July
G31	31 July	24 July
G32	7 August	31 July
G33	14 August	7 August
G34	21 August	14 August
G35	28 August	21 August
G36	4 September	28 August
G37	11 September	4 September
G38	18 September	11 September
G39	25 September	18 September
G40	2 October	25 September
G41	9 October	2 October
G42	16 October	9 October
G43	23 October	16 October
G44	30 October	23 October
G45	6 November	30 October
G46	13 November	6 November
G47	20 November	13 November
G48	27 November	20 November
G49	4 December	27 November
G50	11 December	4 December
G51	18 December	11 December

General *Gazette* publications for 2013 will be on **Wednesday's**, with the closing date for notices being the previous **Wednesday at 4.00pm.**

Notices not received by the closing time will be held over until the next issue.

All notices for publications must have a covering note with Telephone, Facsimile Number and any special requirements required.

Further information may be obtained from the **Gazette Officer** on:-

Telephone: **8999 4005**
 Facsimile: **8999 4037**
 Email: **ray.ellen@nt.gov.au**
scott.sekulich@nt.gov.au

When Emailing notices they should be sent to the two above mail addresses.

For all Subscription Enquiries:

Telephone: **8999 4031**
 Facsimile: **8999 4001**

NT PUBLIC HOLIDAYS 2013

1 January	New Years Day
28 January	Australia Day
29 March	Good Friday
30 March	Easter Saturday
1 April	Easter Monday
25 April	Anzac Day
6 May	May Day
10 June	Queen's Birthday
8 June	Borrooloola Show Day
5 July	Alice Springs Show Day
12 July	Tennant Creek Show Day
19 July	Katherine Show Day
26 July	Darwin Show Day
5 August	Picnic Day
25 December	Christmas Day
26 December	Boxing Day