



Northern Territory of Australia

# Government Gazette

ISSN-0157-8324

---

No. G43

23 October 2019

---

## Gazette Publication Fees

Fees apply to the publication of notices in the Government Gazette.

The cost per notice is as follows:

General Gazette/Regular timing \$150

Special Gazette/Urgent timing \$400

## General information

The Gazette is published by the Office of the Parliamentary Counsel.

The Gazette will be published every **Wednesday**, with the closing date for notices being the previous Friday at 4.00 pm.

Notices not received by the closing time will be held over until the next issue.

Notices will not be published unless a Gazette notice request form together with a copy of the signed notice and a clean copy of the notice in Word or PDF is emailed to [gazettes@nt.gov.au](mailto:gazettes@nt.gov.au)

Notices will be published in the next issue, unless urgent publication is requested.

## Availability

The Gazette will be available online at 12 Noon on the day of publication at <https://nt.gov.au/about-government/gazettes>

Unauthorised versions of Northern Territory Acts and subordinate legislation are available online at <https://legislation.nt.gov.au/>

**Notification of Subordinate Legislation**

Notice is given of the making of the following subordinate legislation, effective from the date specified:

<b>Subordinate Legislation</b>	<b>Commencement details</b>	<b>Empowering Act</b>
<i>Unit Titles and Unit Title Schemes Legislation Amendment Regulations 2019</i> (No. 26 of 2019)	These regulations commence on the day on which they are notified in the <i>Gazette</i>	<i>Unit Titles Act 1975</i> <i>Unit Title Schemes Act 2009</i>

Northern Territory of Australia

*Northern Territory Civil and Administrative Tribunal Act 2014*

**Appointment of Ordinary Members of Tribunal**

I, Vicki Susan O'Halloran, Administrator of the Northern Territory of Australia, acting with the advice of the Executive Council, under section 16(1) of the *Northern Territory Civil and Administrative Tribunal Act 2014* and with reference to section 16(2)(b) of the Act, appoint Karen Pauline Schneider and Marcus David Mancer to be ordinary members of the Northern Territory Civil and Administrative Tribunal for 5 years.

Dated 15 October 2019

V. S. O'Halloran  
Administrator

By Her Honour's Command

M. P. F. Gunner  
Chief Minister  
acting for  
Attorney-General and Minister for Justice

Northern Territory of Australia

*Bushfires Management Act 2016*

**Revocation of Declaration and Declaration of Fire Protection Zone  
Katherine**

I, Eva Dina Lawler, Minister for Environment and Natural Resources:

- (a) under section 56 of the *Bushfires Management Act 2016* and with reference to section 43 of the *Interpretation Act 1978*, revoke the declaration of the fire protection zone made in clause (c)(i) of the notice entitled "Appointment of Person to be Member of Regional Bushfires Committee in Respect of Northern Fire Control Region – Declaration of Fire Protection Zones – Establishment of Voluntary Bushfire Brigades" dated 24 November 1981 and published in *Gazette* no. G48 of 4 December 1981; and
- (b) under section 56 of the *Bushfires Management Act 2016*, declare the land described in Schedule 1 and shown bounded by thick dashed lines on the map in Schedule 2 for information purposes only to be a fire protection zone.

Dated 16 October 2019

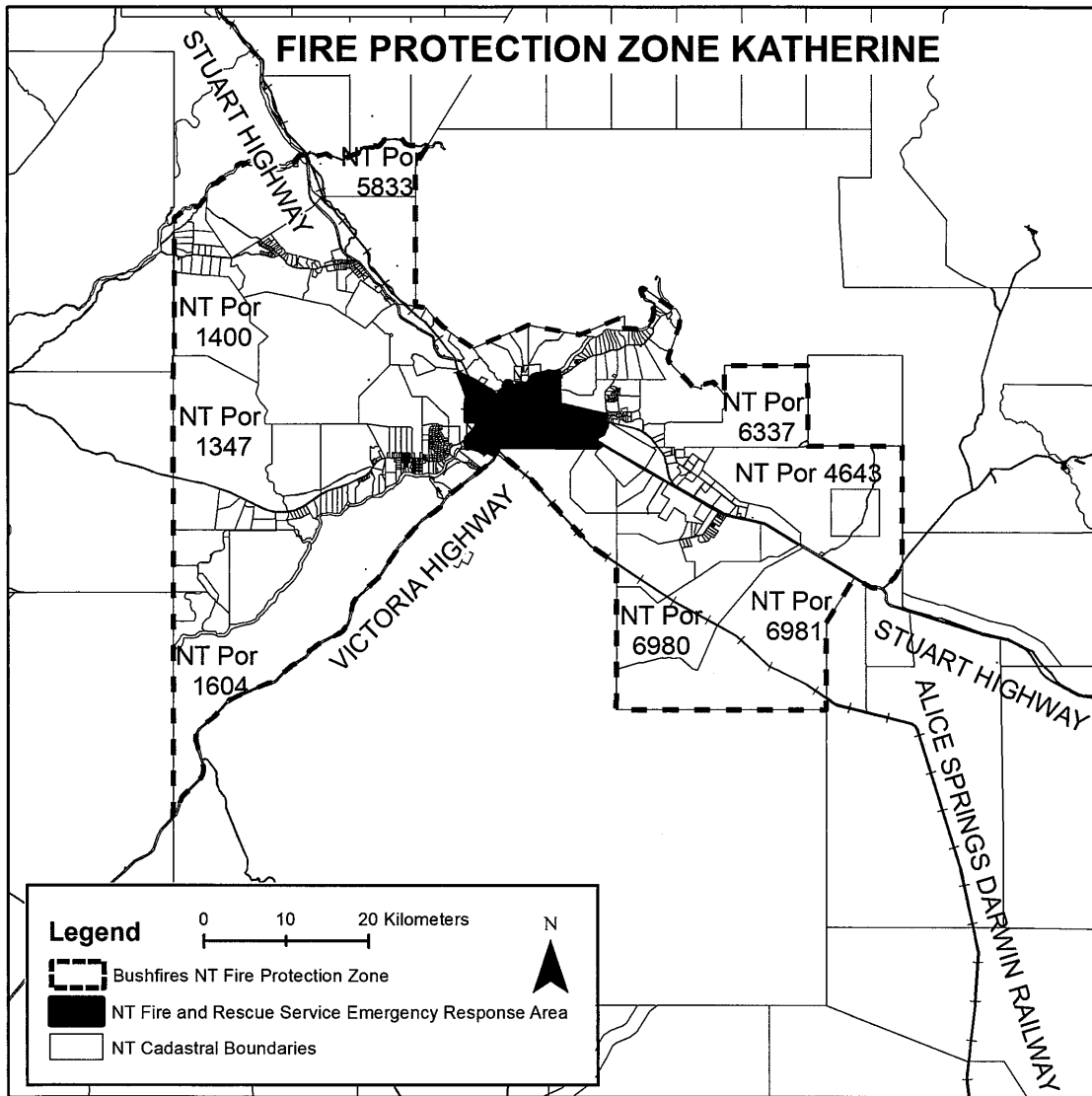
E. D. Lawler  
Minister for Environment and Natural Resources

## Schedule 1

All that area of land in the Katherine Region of the Northern Territory of Australia containing an area of 3,277 square kilometres more or less and bounded by lines described as follows:

Commencing at the north eastern corner of Northern Territory Portion 5833; then head westerly along the centreline of Edith Falls Road and cross the Alice Springs to Darwin Railway and Stuart Highway easements to the centreline of the Stuart Highway; then head north westerly along said centre line; then head generally south westerly along the northern boundaries of Northern Territory Portions 1796, 4725, 2364 and 2351; then head south along the western boundary of Northern Territory Portion 2351, across unnamed road easement, then continue along western boundaries of NT Portions 2352, 2353, 2354, 2355, 5001, 6615, 1400 and 1347 across Florina Road easement; then again head south along the western boundaries of Northern Territory Portions 4983, 7449, 7451, 7452 and 7453, across the Katherine River easement; then again head south along western boundary of Northern Territory Portion 1604 until the centreline of the Victoria Highway; then generally north easterly along the said centreline; then head generally south easterly along the centreline of the Darwin to Alice Springs Railway; then head south along the western boundaries of Northern Territory Portions 5041, 6980 and 6981; then head east along the southern boundary of Northern Territory Portion 6981; then head north on the eastern boundary of the said portion across the Darwin to Alice Springs Railway easement, then north east to the centreline of the Stuart Highway; then head generally south easterly along centreline of the Stuart Highway; then head generally north easterly along centreline of the Central Arnhem Road; then head north along the eastern boundary of Northern Territory Portion 4643; then head west along the northern boundary of the said portion; then head north along the eastern boundary of Northern Territory Portion 6337; then head west and south along northern and western boundaries of said portion; then head generally northerly along eastern boundaries of Northern Territory Portions 7056, 7055 and 7054; then across the Gorge Road easement; then north west along the north eastern boundaries of Northern Territory Portions 3638 and 4750; then head generally south westerly along the northern boundary of Northern Territory Portion 4750; then head generally easterly along the northern boundaries of Northern Territory Portions 1061, 6264, 6263, 5800; then head generally north westerly along the north easterly boundaries of Northern Territory Portions 6874, 7010, 7009, 4702; then head generally northerly along eastern boundaries of Northern Territory Portions 5834 and 5833 to point of commencement.

Schedule 2



Northern Territory of Australia

*Heritage Act 2011*

**Provisional Declaration of Heritage Places**

I, Lauren Jane Moss, Minister for Tourism, Sport and Culture, under section 37(2) of the *Heritage Act 2011*:

- (a) provisionally declare each place specified in the Schedule, Part A, to be a heritage place; and
- (b) provisionally declare the place known as the historic kerbstones, described in the Schedule, Part B, and depicted for information purposes only on the map in the Schedule, Part C, to be a heritage place.

Dated 14 October 2019

L. J. Moss  
Minister for Tourism, Sport and Culture

## Schedule

### Part A

Place	Location																		
2 Gosse Street, Alice Springs	Lot 5119, Town of Alice Springs																		
Northern Territory Archives Centre, Darwin	Lot 2581, Town of Nightcliff																		
Richardson Park, Darwin	Lot 8434, Town of Darwin																		
Rogers Dam World War II Gravel Loading Platform	All that parcel of land bounded by straight lines connecting in succession the following coordinates on UTM (Zone 53), Datum WGS84:																		
	<table border="1" style="width: 100%; border-collapse: collapse;"> <thead> <tr> <th style="text-align: left;">Point</th> <th style="text-align: left;">Easting (m)</th> <th style="text-align: left;">Northing (m)</th> </tr> </thead> <tbody> <tr> <td>1</td> <td>366149</td> <td>7442338</td> </tr> <tr> <td>2</td> <td>366127</td> <td>7442381</td> </tr> <tr> <td>3</td> <td>366160</td> <td>7442389</td> </tr> <tr> <td>4</td> <td>366176</td> <td>7442360</td> </tr> <tr> <td>1</td> <td>366149</td> <td>7442338</td> </tr> </tbody> </table>	Point	Easting (m)	Northing (m)	1	366149	7442338	2	366127	7442381	3	366160	7442389	4	366176	7442360	1	366149	7442338
Point	Easting (m)	Northing (m)																	
1	366149	7442338																	
2	366127	7442381																	
3	366160	7442389																	
4	366176	7442360																	
1	366149	7442338																	
Subsea Telegraph Cables Landing Site, Darwin	All that parcel of land bounded by straight lines connecting in succession the following coordinates on UTM (Zone 52), Datum WGS84:																		
	<table border="1" style="width: 100%; border-collapse: collapse;"> <thead> <tr> <th style="text-align: left;">Point</th> <th style="text-align: left;">Easting (m)</th> <th style="text-align: left;">Northing (m)</th> </tr> </thead> <tbody> <tr> <td>1</td> <td>700215</td> <td>8621000</td> </tr> <tr> <td>2</td> <td>700267</td> <td>8620932</td> </tr> <tr> <td>3</td> <td>700108</td> <td>8620753</td> </tr> <tr> <td>4</td> <td>700036</td> <td>8620828</td> </tr> <tr> <td>1</td> <td>700215</td> <td>8621000</td> </tr> </tbody> </table>	Point	Easting (m)	Northing (m)	1	700215	8621000	2	700267	8620932	3	700108	8620753	4	700036	8620828	1	700215	8621000
Point	Easting (m)	Northing (m)																	
1	700215	8621000																	
2	700267	8620932																	
3	700108	8620753																	
4	700036	8620828																	
1	700215	8621000																	

**Part B**

Lot 11123(A) All that parcel of land in the Locality of Darwin City of the Northern Territory of Australia containing an area of 48 square metres more or less being those parts of Lot 6002 Town of Darwin "The Mall" and Bennett Street designated Lot 11123(A) and bounded by straight lines connecting in succession the Map Grid of Australia (Zone 52), Datum GDA94 co-ordinates listed hereunder:

Lot 11123(A) Part 1	Point	Easting (metres)	Northing (metres)
	1	700342.4	8621361.9
	2	700342.9	8621361.4
	3	700342.6	8621361.0
	4	700342.1	8621361.6
	1	700342.4	8621361.9

Lot11123(A) Part 2	Point	Easting (metres)	Northing (metres)
	5	700344.4	8621359.9
	6	700344.8	8621359.4
	7	700344.5	8621359.1
	8	700344.1	8621359.6
	5	700344.4	8621359.9

Lot11123(A) Part 3	Point	Easting (metres)	Northing (metres)
	9	700305.2	8621399.8
	10	700306.5	8621398.5
	11	700306.3	8621398.3
	12	700305.0	8621399.6
	9	700305.2	8621399.8

Lot11123(A) Part 4	Point	Easting (metres)	Northing (metres)
	13	700292.5	8621412.5
	14	700293.7	8621411.2
	15	700293.5	8621411.0
	16	700292.2	8621412.3
	13	700292.5	8621412.5

Lot11123(A) Part 5	Point	Easting (metres)	Northing (metres)
	17	700263.4	8621441.1
	18	700265.5	8621443.2
	19	700267.3	8621443.8
	20	700269.3	8621442.9
	21	700270.1	8621441.2
	22	700269.7	8621439.2
	23	700267.8	8621437.2



	24	700287.8	8621417.1
	25	700287.6	8621416.9
	17	700263.4	8621441.1
Lot11123(A) Part 6	Point	Easting (metres)	Northing (metres)
	26	700225.9	8621478.6
	27	700226.3	8621478.2
	28	700226.1	8621478.0
	29	700225.7	8621478.4
	26	700225.9	8621478.6
Lot11123(A) Part 7	Point	Easting (metres)	Northing (metres)
	30	700223.9	8621480.7
	31	700224.2	8621480.3
	32	700223.9	8621480.1
	33	700223.6	8621480.4
	30	700223.9	8621480.7
Lot11123(A) Part 8	Point	Easting (metres)	Northing (metres)
	34	700211.8	8621492.9
	35	700213.0	8621491.6
	36	700212.8	8621491.4
	37	700211.5	8621492.6
	34	700211.8	8621492.9
Lot11123(A) Part 9	Point	Easting (metres)	Northing (metres)
	38	700197.6	8621506.9
	39	700198.0	8621506.6
	40	700197.7	8621506.3
	41	700197.4	8621506.6
	38	700197.6	8621506.9
Lot11123(A) Part 10	Point	Easting (metres)	Northing (metres)
	42	700195.5	8621509.0
	43	700195.8	8621508.7
	44	700195.6	8621508.5
	45	700195.3	8621508.8
	42	700195.5	8621509.0
Lot11123(A) Part 11	Point	Easting (metres)	Northing (metres)
	46	700190.6	8621513.9
	47	700194.0	8621510.5
	48	700193.8	8621510.3
	49	700190.4	8621513.7
	46	700190.6	8621513.9

Lot11123(A) Part 12	Point	Easting (metres)	Northing (metres)
	50	700180.3	8621524.3
	51	700183.7	8621520.9
	52	700183.5	8621520.7
	53	700180.1	8621524.1
	50	700180.3	8621524.3

Lot11123(A) Part 13	Point	Easting (metres)	Northing (metres)
	54	700170.6	8621534.1
	55	700173.4	8621531.2
	56	700173.2	8621531.0
	57	700170.4	8621533.8
	54	700170.6	8621534.1

Lot11123(A) Part 14	Point	Easting (metres)	Northing (metres)
	58	700302.9	8621420.7
	59	700303.2	8621420.4
	60	700303.0	8621420.1
	61	700302.7	8621420.4
	58	700302.9	8621420.7

Lot11123(A) Part 15	Point	Easting (metres)	Northing (metres)
	62	700300.7	8621422.8
	63	700301.1	8621422.5
	64	700300.9	8621422.3
	65	700300.5	8621422.6
	62	700300.7	8621422.8

Lot11123(A) Part 16	Point	Easting (metres)	Northing (metres)
	66	700266.1	8621457.5
	67	700266.5	8621457.1
	68	700266.3	8621456.9
	69	700265.9	8621457.3
	66	700266.1	8621457.5

Lot11123(A) Part 17	Point	Easting (metres)	Northing (metres)
	70	700264.0	8621459.6
	71	700264.5	8621459.2
	72	700264.2	8621458.9
	73	700263.8	8621459.4
	70	700264.0	8621459.6

Lot11123(A) Part 18	Point	Easting (metres)	Northing (metres)
	74	700218.6	8621505.1
	75	700219.0	8621504.7
	76	700218.7	8621504.5
	77	700218.4	8621504.8
	74	700218.6	8621505.1

Lot11123(A) Part 19	Point	Easting (metres)	Northing (metres)
	78	700216.5	8621507.2
	79	700216.8	8621506.9
	80	700216.6	8621506.6
	81	700216.3	8621506.9
	78	700216.5	8621507.2

Lot11123(A) Part 20	Point	Easting (metres)	Northing (metres)
	82	700201.1	8621522.6
	83	700203.6	8621520.1
	84	700203.3	8621519.9
	85	700200.9	8621522.3
	82	700201.1	8621522.6

Lot11123(A) Part 21	Point	Easting (metres)	Northing (metres)
	86	700190.9	8621533.0
	87	700193.4	8621530.5
	88	700193.1	8621530.3
	89	700190.7	8621532.8
	86	700190.9	8621533.0

Lot11123(A) Part 22	Point	Easting (metres)	Northing (metres)
	90	700180.9	8621543.1
	91	700183.1	8621540.9
	92	700182.9	8621540.6
	93	700180.7	8621542.9
	90	700180.9	8621543.1

Lot11123(A) Part 23	Point	Easting (metres)	Northing (metres)
	94	700173.9	8621550.2
	95	700176.2	8621547.8
	96	700176.0	8621547.6
	97	700173.6	8621550.0
	94	700173.9	8621550.2

Certified Correct  
Paul Montefiore  
Licensed Surveyor  
13/12/18



Northern Territory of Australia  
*Pastoral Land Act 1992*  
**Pastoral Land Board**  
**Appointment of Member and Chairman**

I, Eva Dina Lawler, Minister for Environment and Natural Resources:

- (a) under section 12(1) of the *Pastoral Land Act 1992*, appoint Julie Lynette Ross to be a member of the Pastoral Land Board for a period of four years, on and from 22 November 2019; and
- (b) under section 16(1) of the *Pastoral Land Act 1992*, appoint Julie Lynette Ross to be the Chair of the Pastoral Land Board, on and from 22 November 2019.

Dated 10 October 2019

E. D. Lawler  
Minister for Environment and Natural Resources

***Planning Act 1999***

**Developer Contribution Plans**

In accordance with Part 6 Developer Contributions of the *Planning Act 1999*, section 68, notice is hereby given that the Developer Contribution Plan for Lee Point Road: Vanderlin Drive to Lee Point Reserve has been made and shall be effective from the date of this notice.

Dated 18 October 2019

Ron Quinn  
Acting General Manager Engineering and City Services  
City of Darwin

Northern Territory of Australia

*Food Act 2004*

**Revocation and Exemption**

I, Hugh Crosbie Heggie, Chief Health Officer:

- a) under section 32(1)(b) of the *Food Act 2004* and with reference to section 43 of the *Interpretation Act 1978*, revoke the exemption titled "Revocation & Exemption" dated 15 July 2014 and published in *Gazette* No. G29 of 23 July 2014; and
- b) exempt the following classes of businesses from the application of Part 7 of the *Food Act 2004* namely:
  - 1) persons who hold licences under Part 2 of the *Water Supply and Sewerage Services Act 2000*;
  - 2) food businesses that:
    - i. raise funds solely for community or charitable purposes; and
    - ii. which sell;
      1. food that is not potentially hazardous; or
      2. food that is intended to be consumed immediately after cooking.
  - 3) commercial businesses that serve;
    - i. non-alcoholic complimentary beverages;
    - ii. pre-packaged, not potentially hazardous, ready to eat snacks , for the purpose of customer comfort; or
    - iii. complimentary alcoholic beverages and are registered as a complimentary server of liquor under section 39 of the *Liquor Act 2019*.

Dated 16 October 2019

H. C. Heggie  
Chief Health Officer

**Note:**

Under Standard 3.2.2 of the *Australia New Zealand Food Standards Code* "potentially hazardous food" means "food that has to be kept at certain temperatures to minimise the growth of any pathogenic micro-organisms that may be present in the food or to prevent the formation of toxins in the food."

**Northern Territory of Australia**

***Petroleum Act 1984***

Notification of Renewal of Retention Licence (RL) 1

I, Christine Lara Cakebread, as the delegate of the Minister for Primary Industry and Resources by virtue of an instrument of delegation dated 11 October 2016, in pursuance of Section 70(e) of the *Petroleum Act 1984*, give notice that RL1, held by Onshore Energy Pty Ltd, has been renewed for a period of five years commencing 9 July 2018.

Dated 2 October 2019

C. L. Cakebread  
Director Petroleum Tenure

**Northern Territory of Australia**

***Petroleum Act 1984***

Notification of Surrender of Exploration Permit (EP) 156

I, Christine Lara Cakebread, as the delegate of the Minister for Primary Industry and Resources by virtue of an instrument of delegation dated 11 October 2016, in pursuance of Section 70(c) of the *Petroleum Act 1984*, give notice that EP156 was surrendered on 11 September 2019.

Dated 2 October 2019

C. L. Cakebread  
Director Petroleum Tenure

**Northern Territory of Australia**

***Petroleum Act 1984***

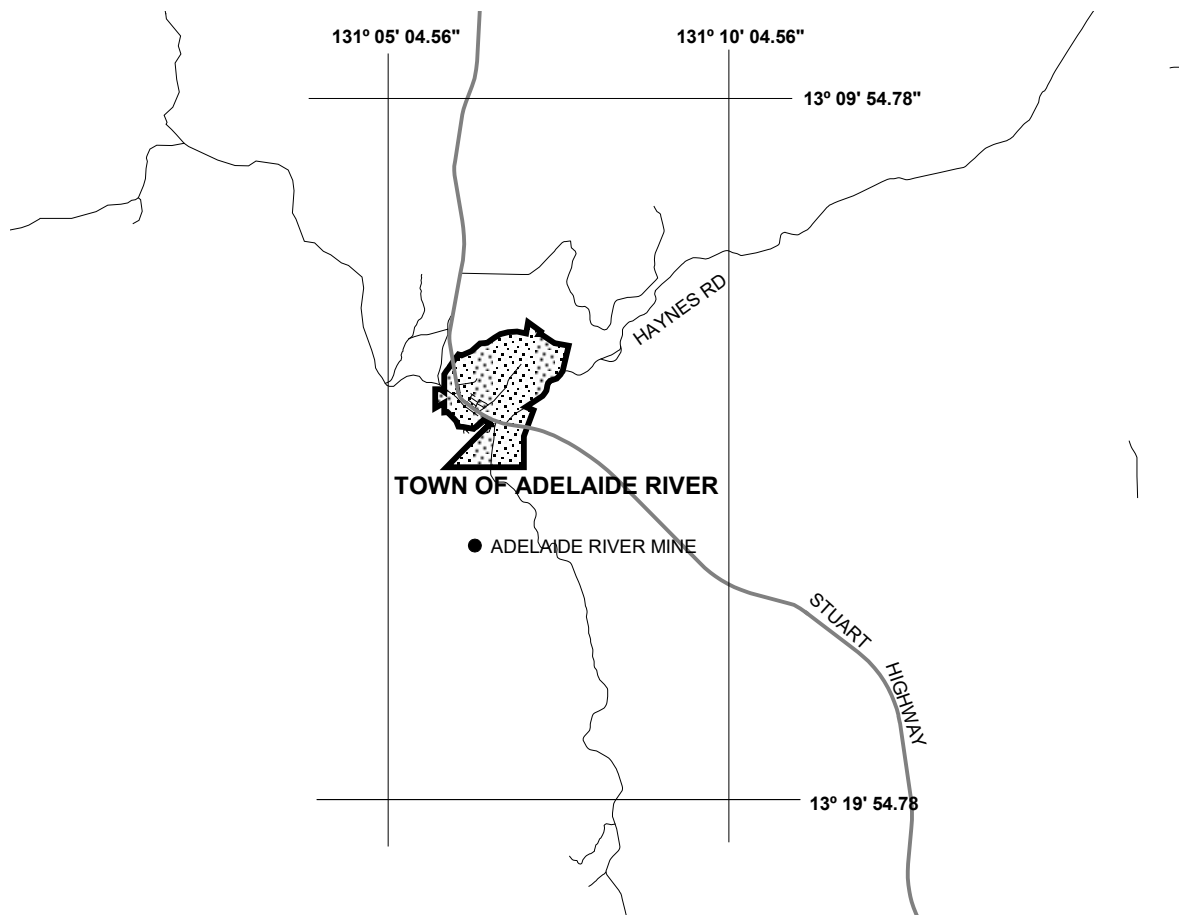
**Reservation of Blocks – RB 70**

I, Paul Andrew Kirby, Minister for Primary Industry and Resources, under section 9(1) of the *Petroleum Act 1984*, declare that the blocks within the Town of Adelaide River, shown stippled within the thick black lines on the plan in the Schedule, are not to be the subject of a grant of an exploration permit or licence.

Dated 26 September 2019

Paul Andrew Kirby  
Minister for Primary Industry and Resources

**Schedule  
SD52 Darwin**



**RB 70  
7.822 Sq Km**

*Datum: The displayed grid defining the 5'x 5' blocks is AGD66 and coordinates shown are GDA94*



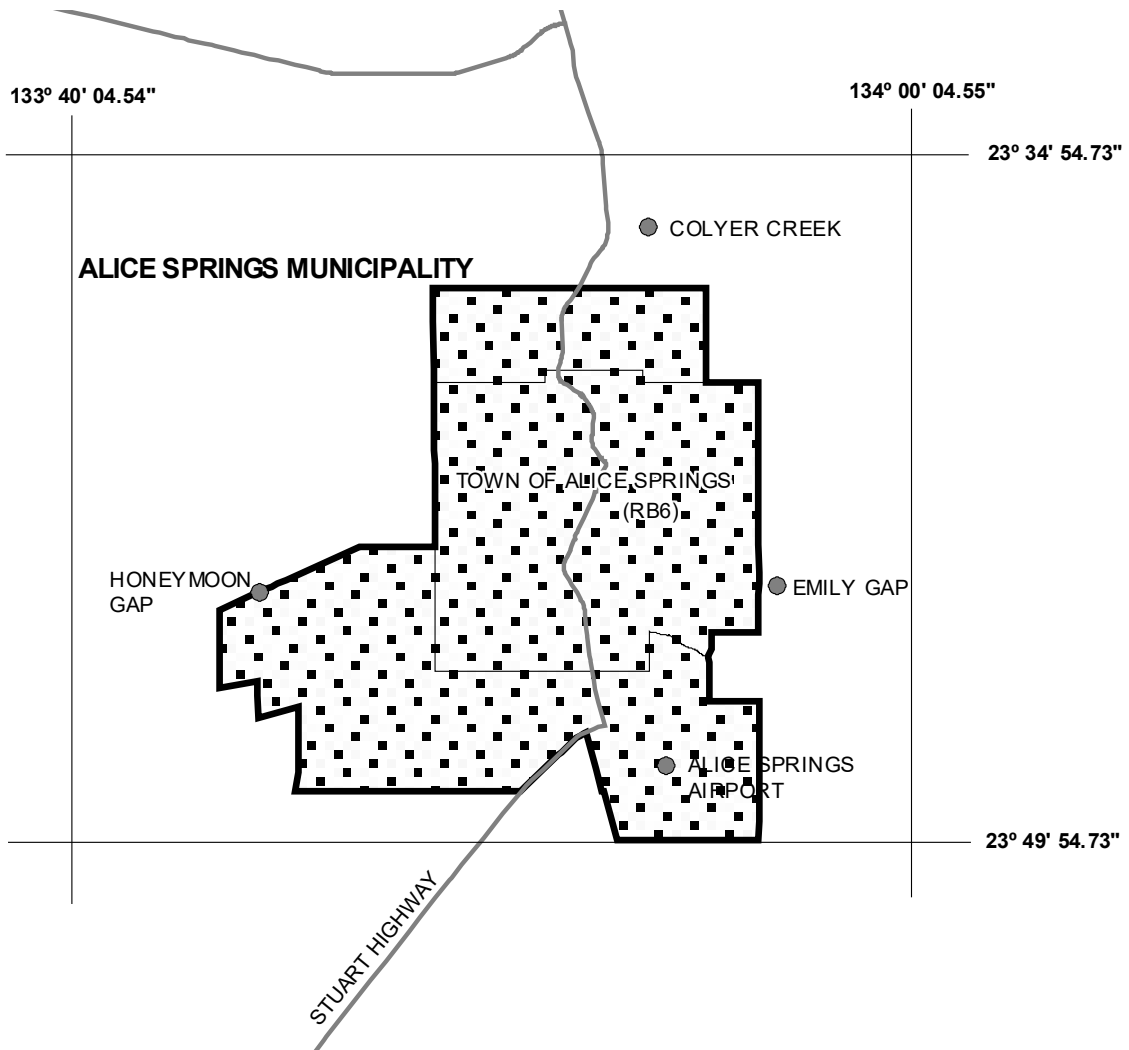
**Northern Territory of Australia**  
***Petroleum Act 1984***  
**Reservation of Blocks – RB 71**

I, Paul Andrew Kirby, Minister for Primary Industry and Resources, under section 9(1) of the *Petroleum Act 1984*, declare that the blocks within the Alice Springs Municipality, shown stippled within the thick black lines on the plan in the Schedule, are not to be the subject of a grant of an exploration permit or licence.

Dated 26 September 2019

Paul Andrew Kirby  
Minister for Primary Industry and Resources

**Schedule**  
**Alice Springs SF53**



**RB 71**  
**328.3 Sq Km**

*Datum: The displayed grid defining the 5'x 5' blocks is AGD66 and coordinates shown are GDA94*

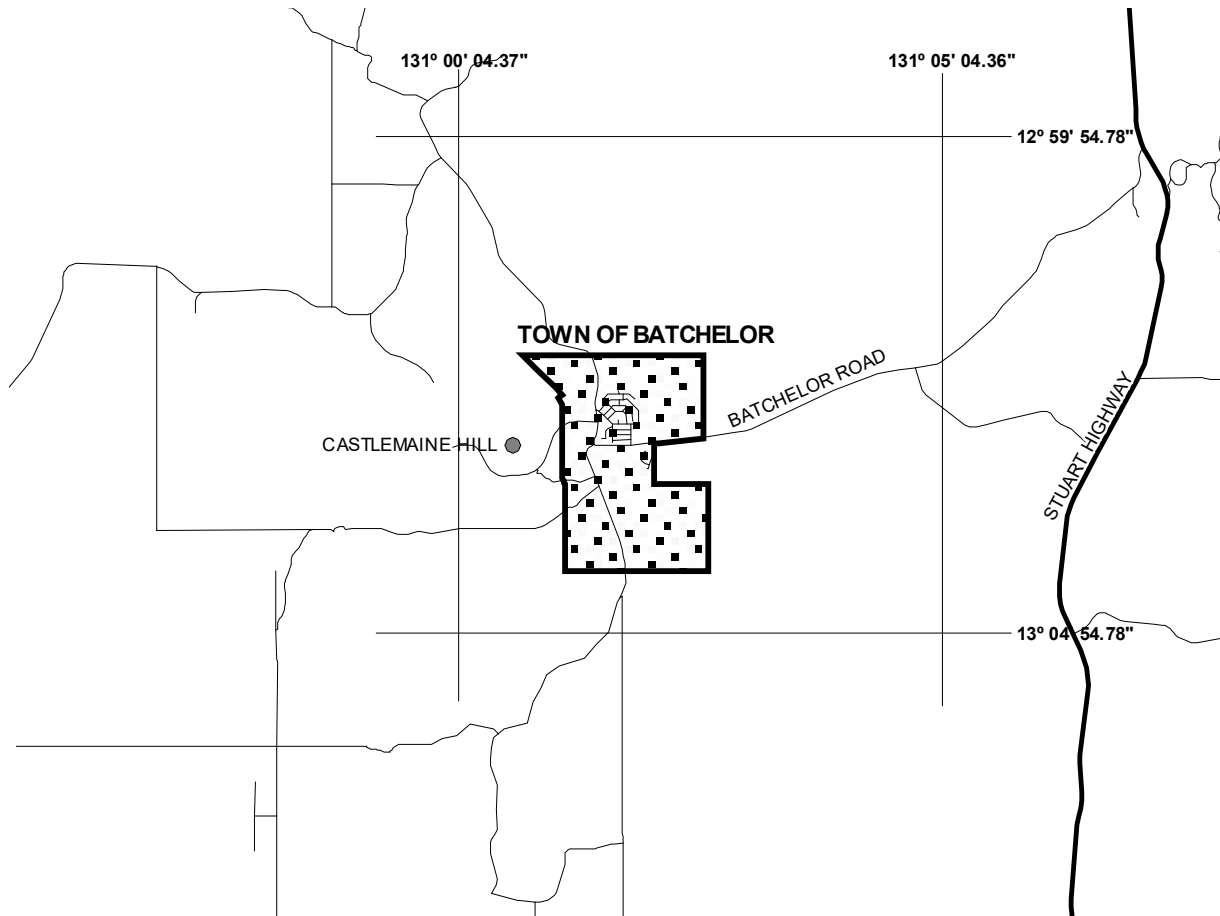
**Northern Territory of Australia**  
***Petroleum Act 1984***  
**Reservation of Blocks – RB 72**

I, Paul Andrew Kirby, Minister for Primary Industry and Resources, under section 9(1) of the *Petroleum Act 1984*, declare that the blocks within the Town of Batchelor, shown stippled within the thick black lines on the plan in the Schedule, are not to be the subject of a grant of an exploration permit or licence.

Dated 26 September 2019

Paul Andrew Kirby  
Minister for Primary Industry and Resources

**Schedule**  
**SD52 Darwin**



**RB 72**  
**10.23 Sq Km**

*Datum: The displayed grid defining the 5'x 5' blocks is AGD66 and coordinates shown are GDA94*

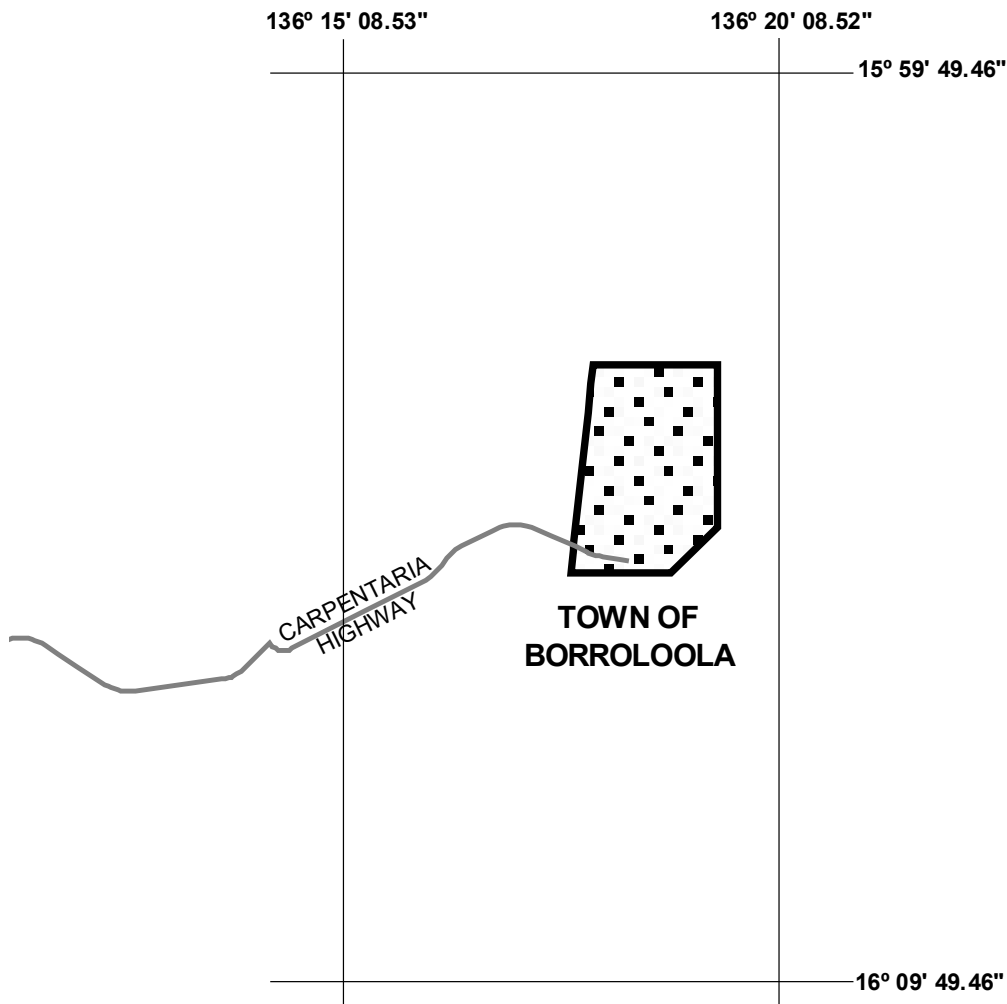
**Northern Territory of Australia**  
***Petroleum Act 1984***  
**Reservation of Blocks – RB 73**

I, Paul Andrew Kirby, Minister for Primary Industry and Resources, under section 9(1) of the *Petroleum Act 1984*, declare that the blocks within the Town of Borroloola, shown stippled within the thick black lines on the plan in the Schedule, are not to be the subject of a grant of an exploration permit or licence.

Dated 26 September 2019

Paul Andrew Kirby  
Minister for Primary Industry and Resources

**Schedule**  
**SD53 Roper River**



**RB 73**  
**11.36 Sq Km**

*Datum: The displayed grid defining the 5'x 5' blocks is AGD66 and coordinates shown are GDA94*

**Northern Territory of Australia**

***Petroleum Act 1984***

**Reservation of Blocks – RB 74**

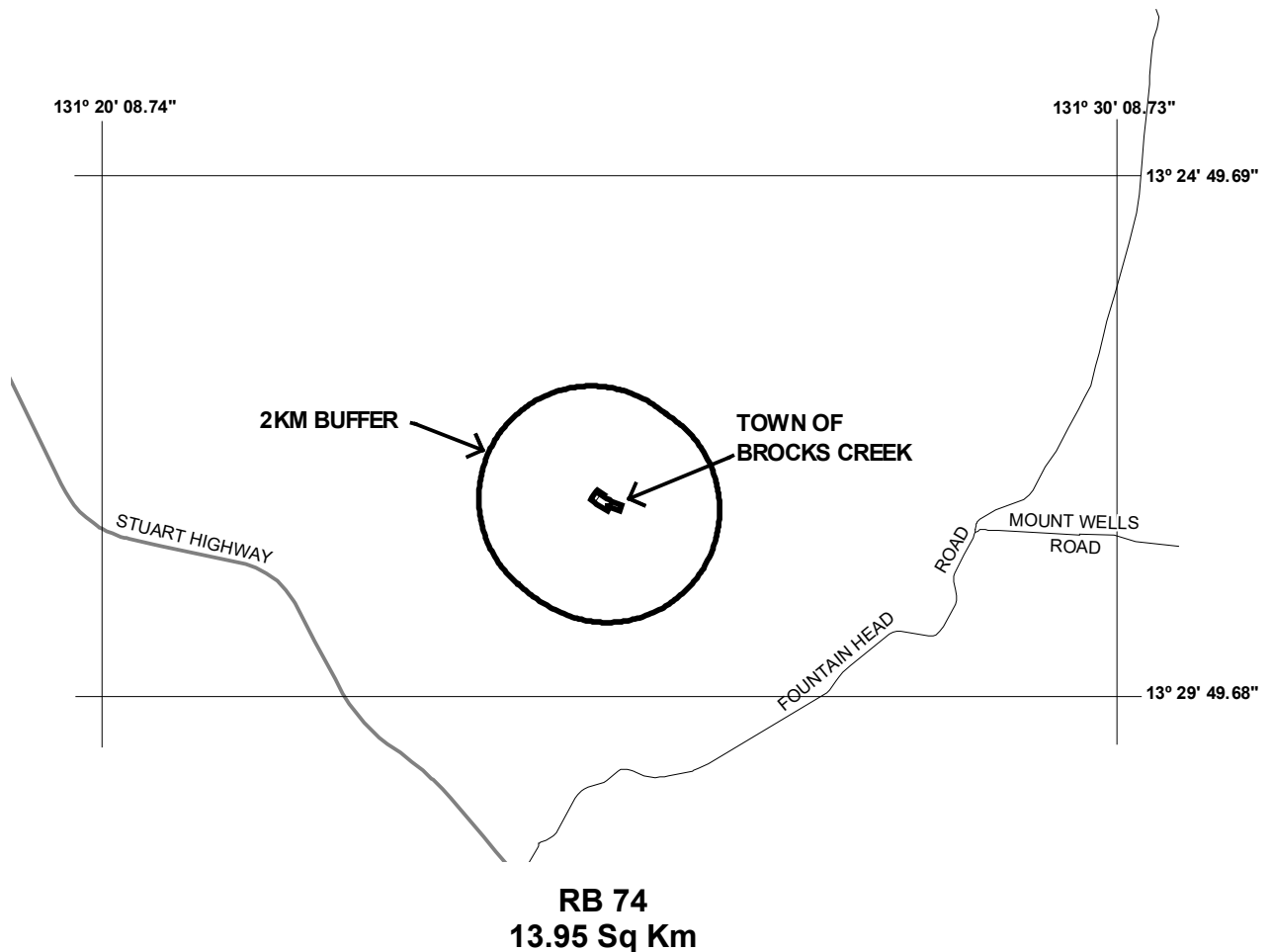
I, Paul Andrew Kirby, Minister for Primary Industry and Resources, under section 9(1) of the *Petroleum Act 1984*, declare that:

- a) the blocks within the Town of Brocks Creek, shown stippled within the thick black lines on the plan in the Schedule, are not to be the subject of a grant of an exploration permit or licence; and
- b) the blocks within the 2km buffer surrounding the Town of Brocks Creek, shown without stippling within the thick black lines on the plan in the Schedule, are not to be the subject of a grant of an exploration permit or licence.

Dated 26 September 2019

Paul Andrew Kirby  
Minister for Primary Industry and Resources

**Schedule  
SD52 Darwin**



*Datum: The displayed grid defining the 5'x 5' blocks is AGD66 and coordinates shown are GDA94*

**Northern Territory of Australia**  
***Petroleum Act 1984***  
**Reservation of Blocks – RB 75**

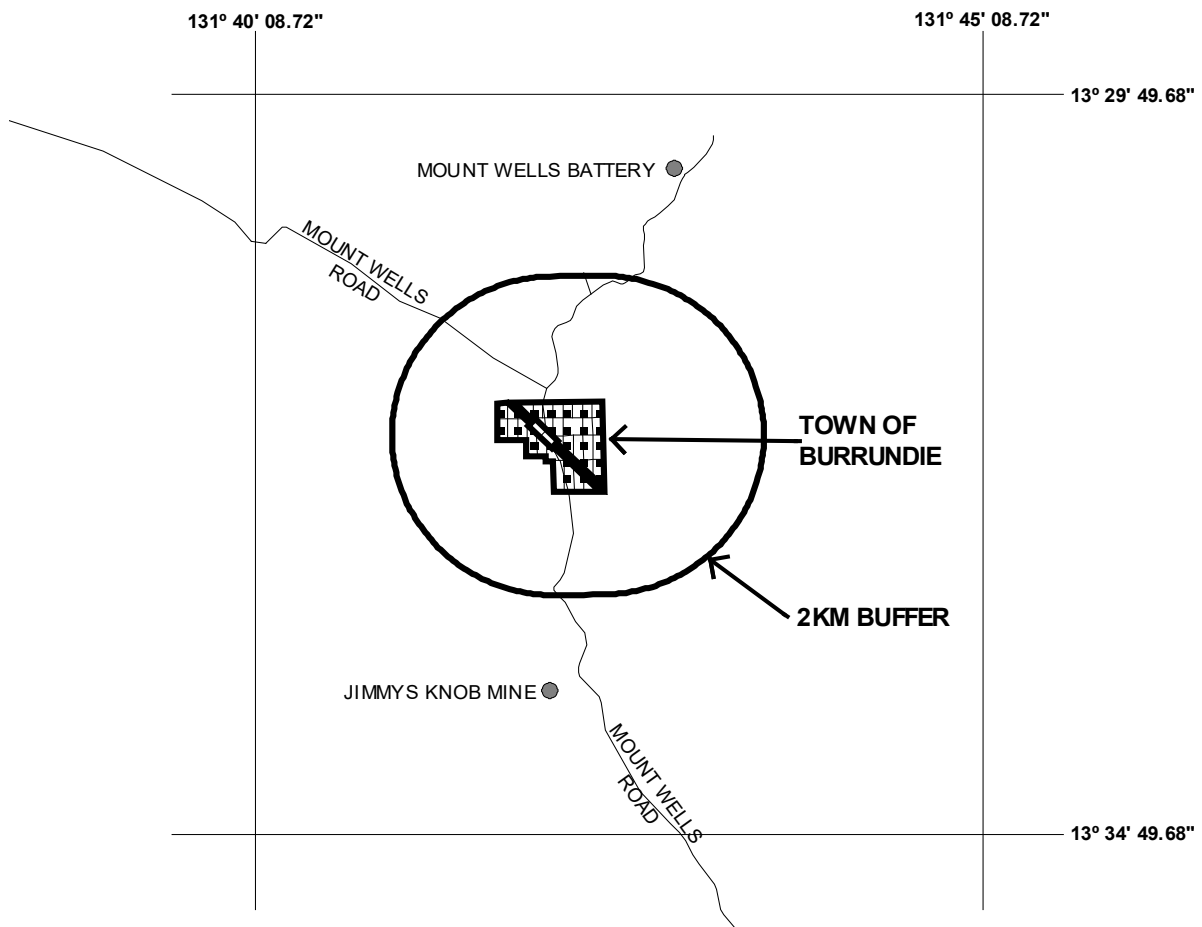
I, Paul Andrew Kirby, Minister for Primary Industry and Resources, under section 9(1) of the *Petroleum Act 1984*, declare that:

- a) the blocks within the Town of Burrundie, shown stippled within the thick black lines on the plan in the Schedule, are not to be the subject of a grant of an exploration permit or licence; and
- b) the blocks within the 2km buffer surrounding the Town of Burrundie, shown without stippling within the thick black lines on the plan in the Schedule, are not to be the subject of a grant of an exploration permit or licence.

Dated 26 September 2019

Paul Andrew Kirby  
Minister for Primary Industry and Resources

**Schedule**  
**SD52 Darwin**



**RB 75**  
**0.6012 Sq Km**

*Datum: The displayed grid defining the 5'x 5' blocks is AGD66 and coordinates shown are GDA94*

**Northern Territory of Australia**

***Petroleum Act 1984***

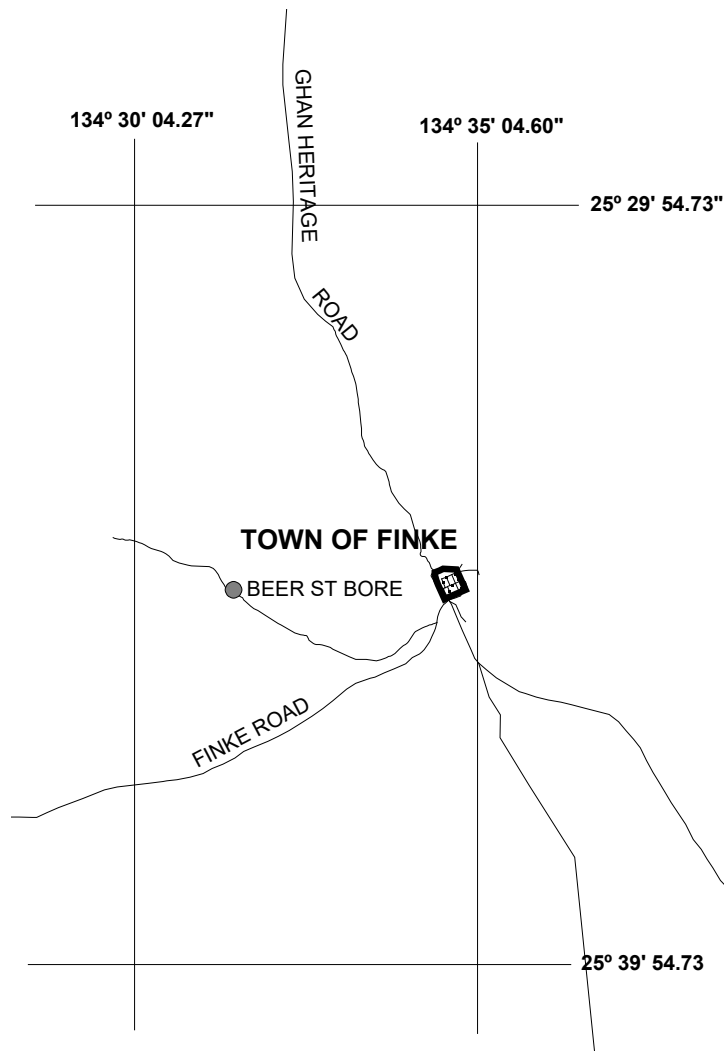
**Reservation of Blocks – RB 76**

I, Paul Andrew Kirby, Minister for Primary Industry and Resources, under section 9(1) of the *Petroleum Act 1984*, declare that the blocks within the Town of Finke, shown stippled within the thick black lines on the plan in the Schedule, are not to be the subject of a grant of an exploration permit or licence.

Dated 26 September 2019

Paul Andrew Kirby  
Minister for Primary Industry and Resources

**Schedule  
SG53 Oonnadatta**



**RB 76  
0.3606 Sq Km**

*Datum: The displayed grid defining the 5'x 5' blocks is AGD66 and coordinates shown are GDA94*

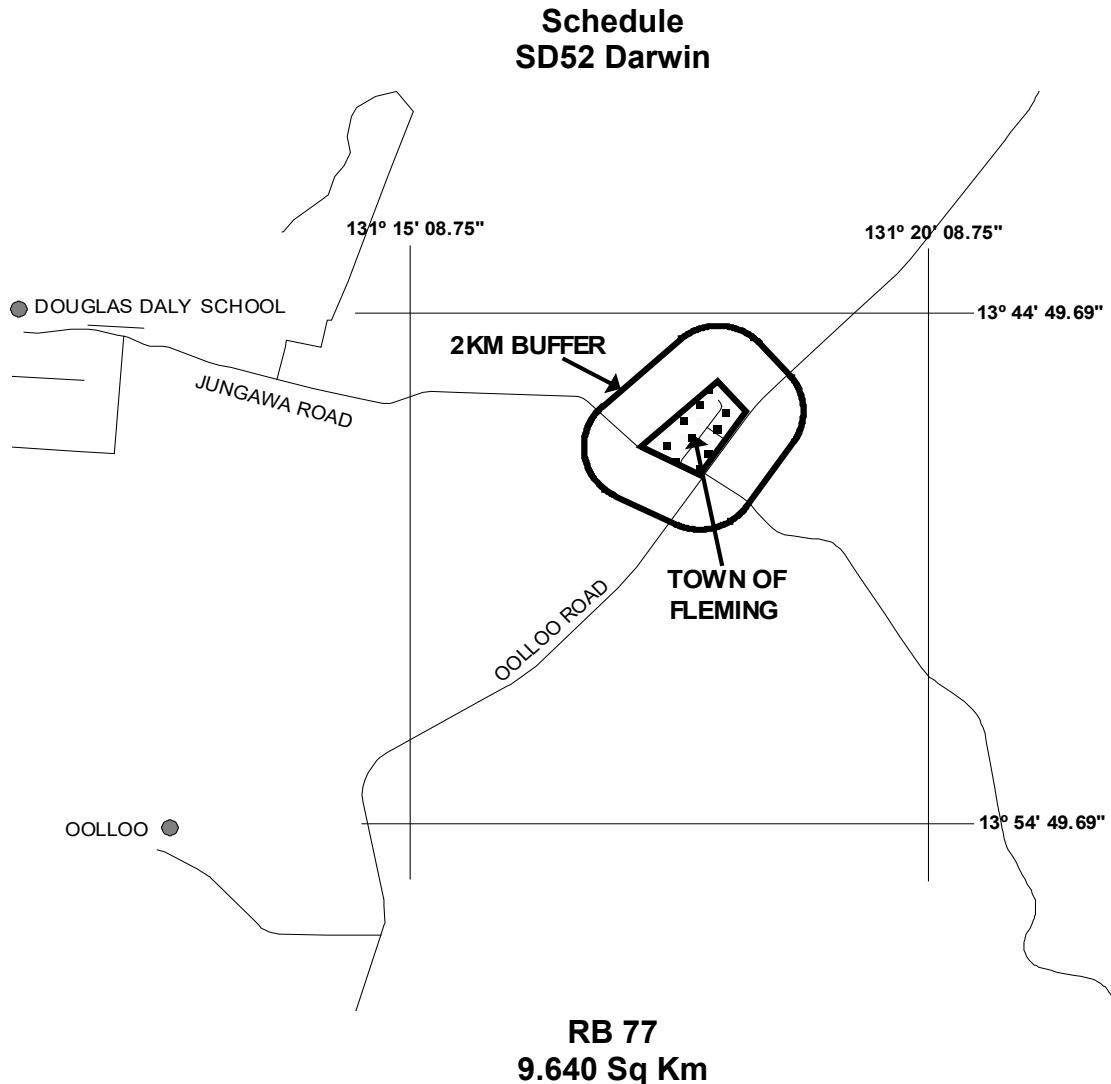
**Northern Territory of Australia**  
***Petroleum Act 1984***  
**Reservation of Blocks – RB 77**

I, Paul Andrew Kirby, Minister for Primary Industry and Resources, under section 9(1) of the *Petroleum Act 1984*, declare that:

- a) the blocks within the Town of Fleming, shown stippled within the thick black lines on the plan in the Schedule, are not to be the subject of a grant of an exploration permit or licence; and
- b) the blocks within the 2km buffer surrounding the Town of Fleming, shown without stippling within the thick black lines on the plan in the Schedule, are not to be the subject of a grant of an exploration permit or licence.

Dated 26 September 2019

Paul Andrew Kirby  
Minister for Primary Industry and Resources



*Datum: The displayed grid defining the 5'x 5' blocks is AGD66 and coordinates shown are GDA94*

**Northern Territory of Australia**

***Petroleum Act 1984***

**Reservation of Blocks – RB 78**

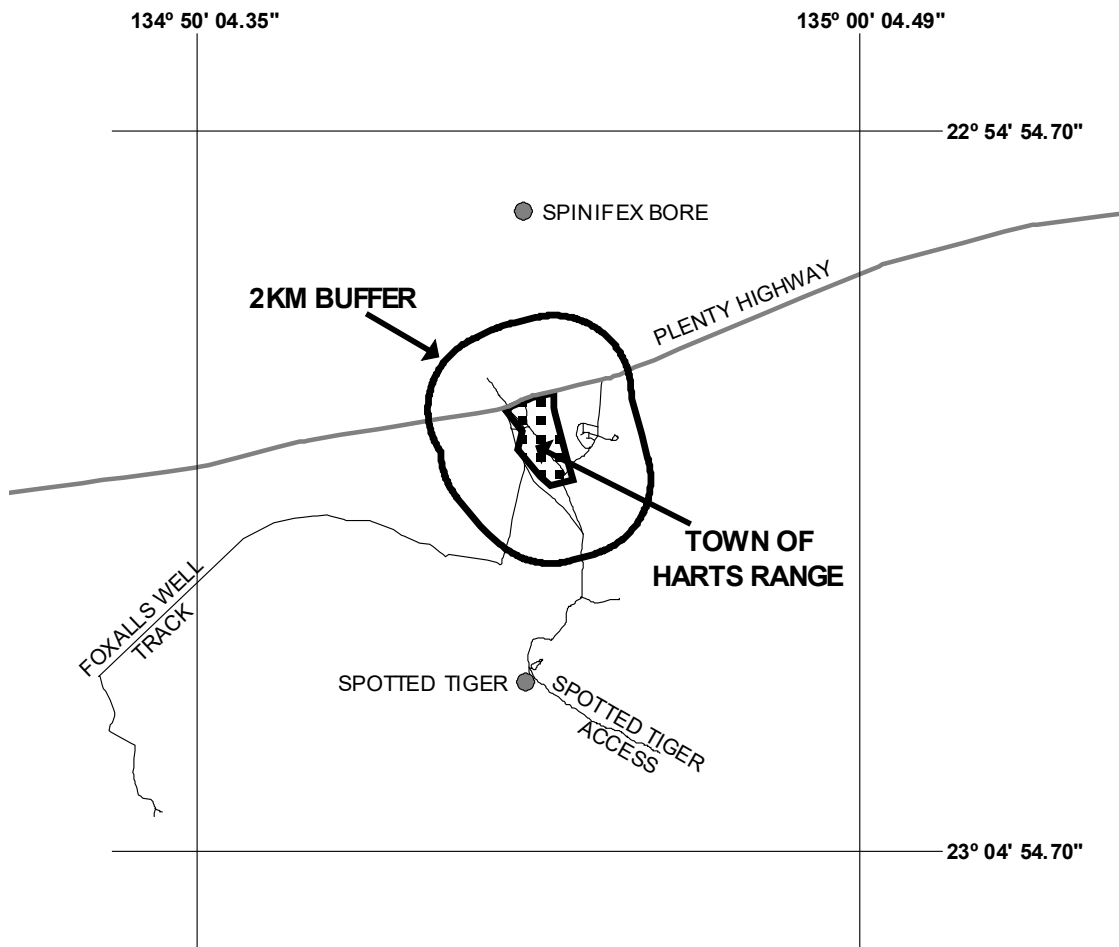
I, Paul Andrew Kirby, Minister for Primary Industry and Resources, under section 9(1) of the *Petroleum Act 1984*, declare that:

- a) the blocks within the Town of Harts Range, shown stippled within the thick black lines on the plan in the Schedule, are not to be the subject of a grant of an exploration permit or licence; and
- b) the blocks within the 2km buffer surrounding the Town of Harts Range, shown without stippling within the thick black lines on the plan in the Schedule, are not to be the subject of a grant of an exploration permit or licence.

Dated 26 September 2019

Paul Andrew Kirby  
Minister for Primary Industry and Resources

**Schedule  
SF53 Alice Springs**



**RB 78  
28.04 Sq Km**

*Datum: The displayed grid defining the 5'x 5' blocks is AGD66 and coordinates shown are GDA94*



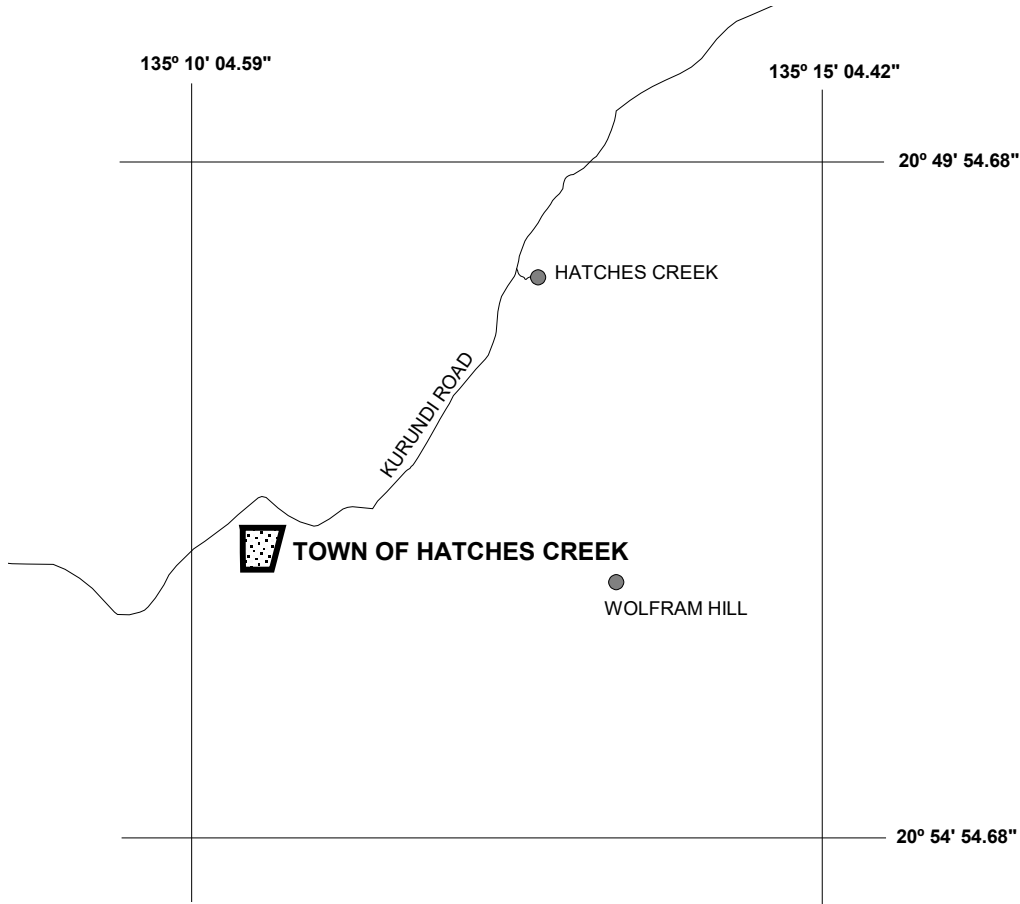
**Northern Territory of Australia**  
***Petroleum Act 1984***  
**Reservation of Blocks – RB 79**

I, Paul Andrew Kirby, Minister for Primary Industry and Resources, under section 9(1) of the *Petroleum Act 1984*, declare that the blocks within the Town of Hatches Creek, shown stippled within the thick black lines on the plan in the Schedule, are not to be the subject of a grant of an exploration permit or licence.

Dated 26 September 2019

Paul Andrew Kirby  
Minister for Primary Industry and Resources

**Schedule**  
**SF53 Alice Springs**



**RB 79**  
**0.27 Sq Km**

*Datum: The displayed grid defining the 5'x 5' blocks is AGD66 and coordinates shown are GDA94*

**Northern Territory of Australia**

***Petroleum Act 1984***

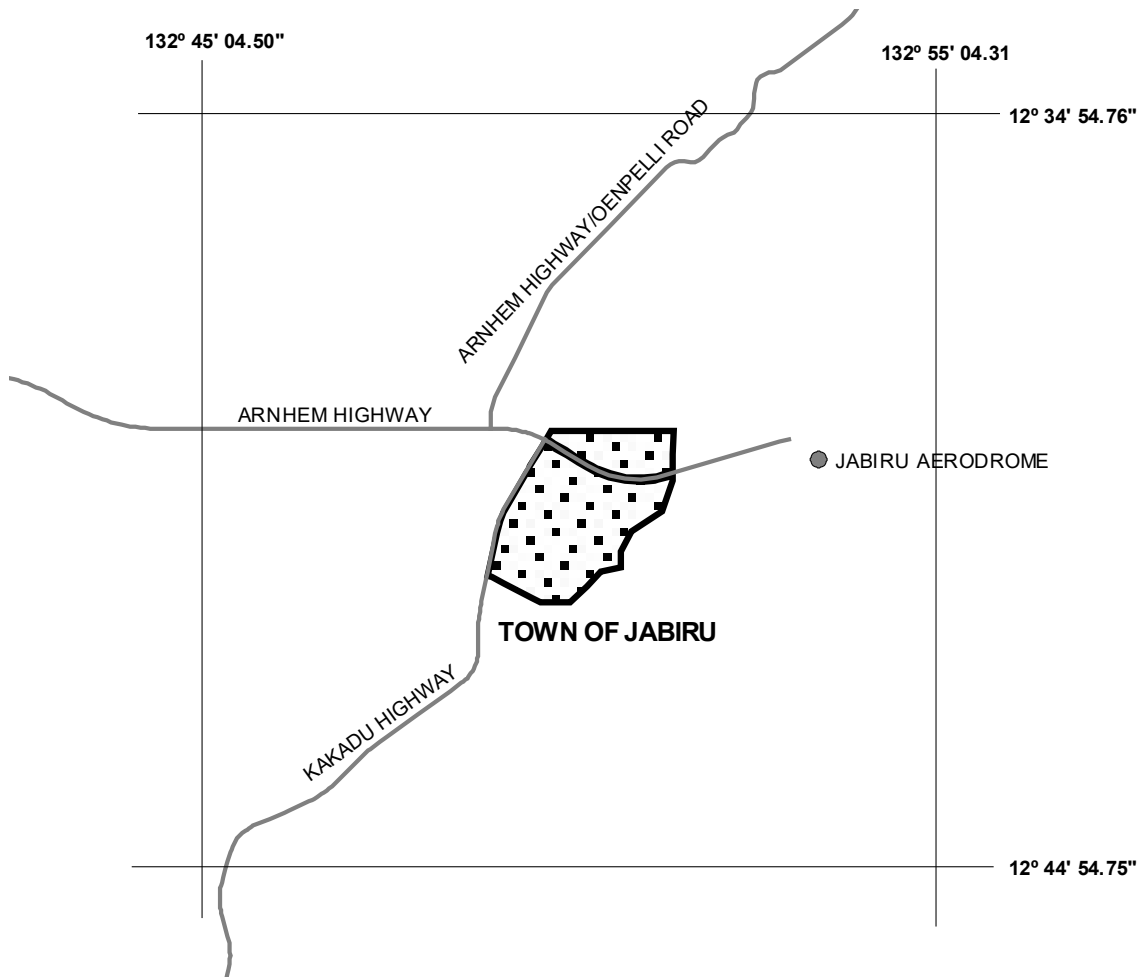
**Reservation of Blocks – RB 80**

I, Paul Andrew Kirby, Minister for Primary Industry and Resources, under section 9(1) of the *Petroleum Act 1984*, declare that the blocks within the Town of Jabiru, shown stippled within the thick black lines on the plan in the Schedule, are not to be the subject of a grant of an exploration permit or licence.

Dated 26 September 2019

Paul Andrew Kirby  
Minister for Primary Industry and Resources

**Schedule  
SD53 Roper River**



**RB 80  
13.04 Sq Km**

*Datum: The displayed grid defining the 5'x 5' blocks is AGD66 and coordinates shown are GDA94*

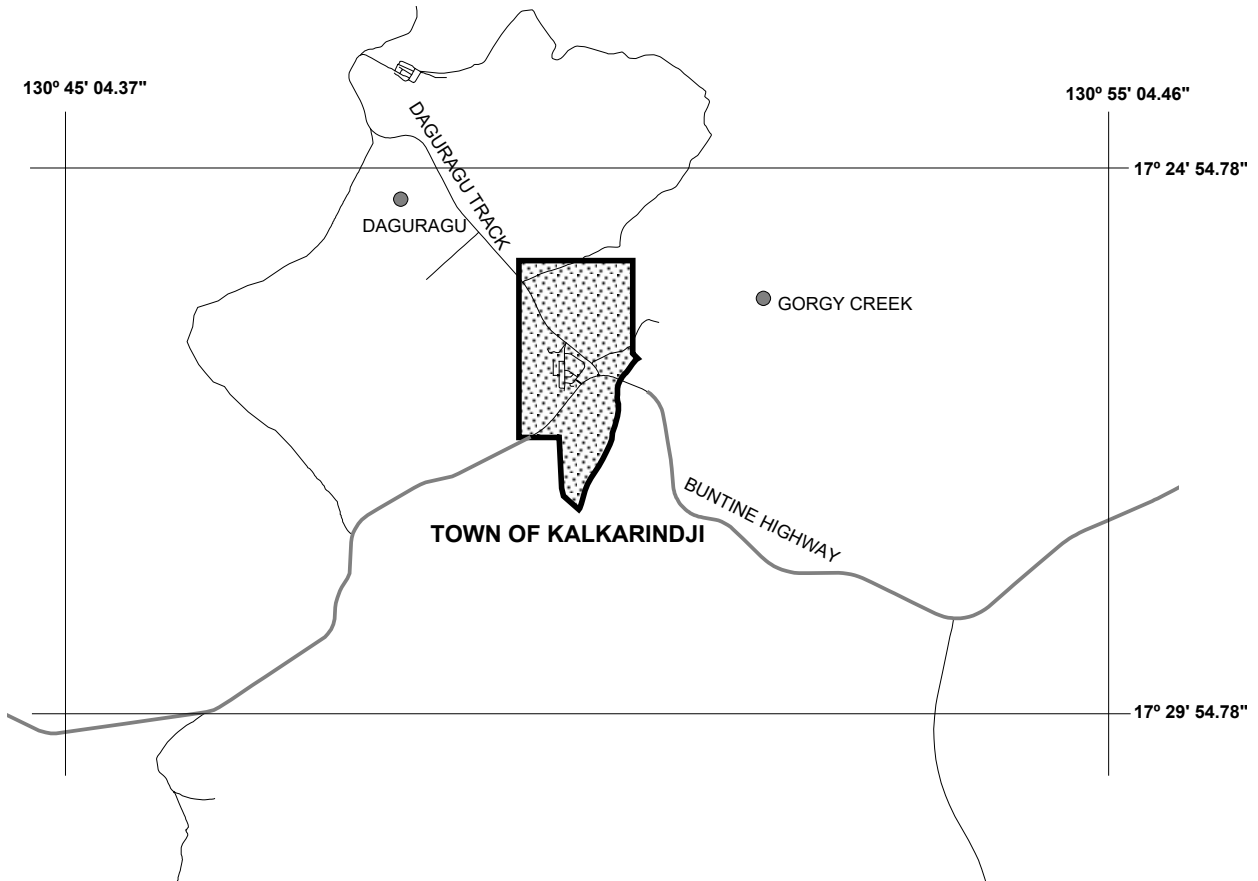
**Northern Territory of Australia**  
***Petroleum Act 1984***  
**Reservation of Blocks – RB 81**

I, Paul Andrew Kirby, Minister for Primary Industry and Resources, under section 9(1) of the *Petroleum Act 1984*, declare that the blocks within the Town of Kalkarindji, shown stippled within the thick black lines on the plan in the Schedule, are not to be the subject of a grant of an exploration permit or licence.

Dated 26 September 2019

Paul Andrew Kirby  
Minister for Primary Industry and Resources

**Schedule**  
**SE52 Halls Creek**



**RB 81**  
**6.157 Sq Km**

*Datum: The displayed grid defining the 5'x 5' blocks is AGD66 and coordinates shown are GDA94*

**Northern Territory of Australia**

***Petroleum Act 1984***

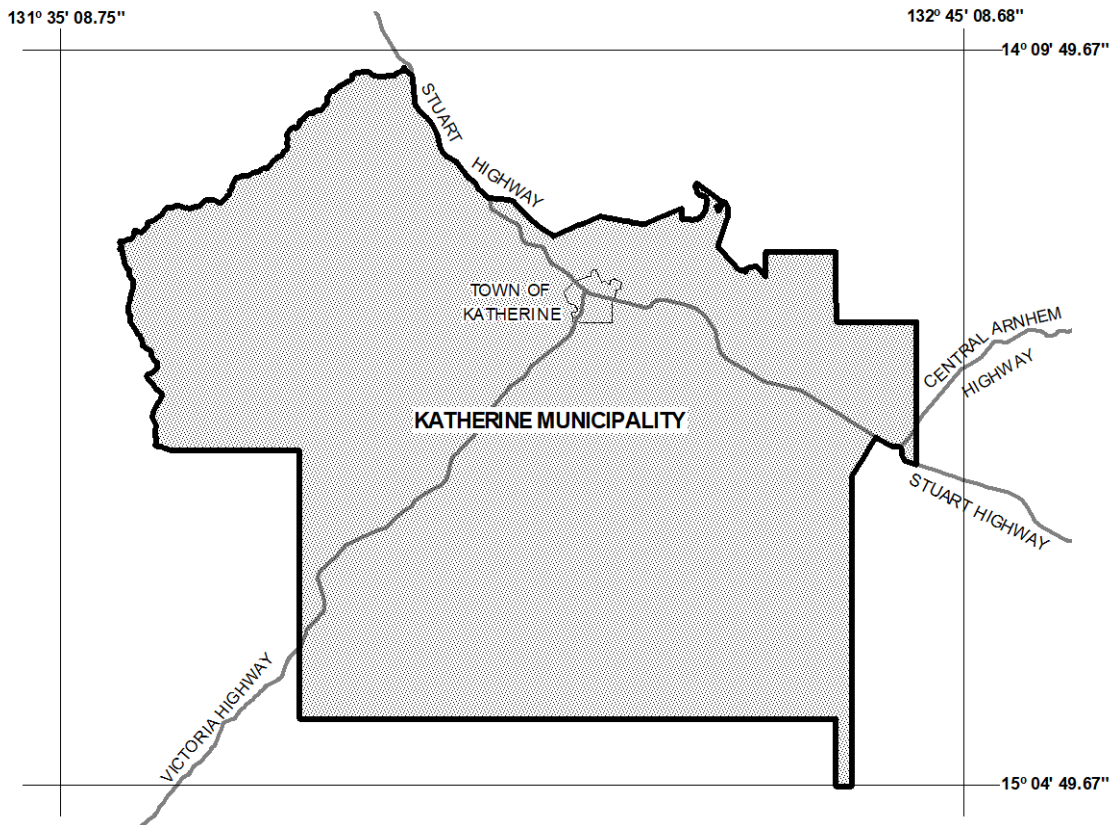
**Reservation of Blocks – RB 82**

I, Paul Andrew Kirby, Minister for Primary Industry and Resources, under section 9(1) of the *Petroleum Act 1984*, declare that the blocks within the Katherine Municipality, shown stippled within the thick black lines on the plan in the Schedule, are not to be the subject of a grant of an exploration permit or licence.

Dated 26 September 2019

Paul Andrew Kirby  
Minister for Primary Industry and Resources

**Schedule  
SD53 Roper River**



**RB 82  
6,591 Sq Km**

*Datum: The displayed grid defining the 5'x 5' blocks is AGD66 and coordinates shown are GDA94*

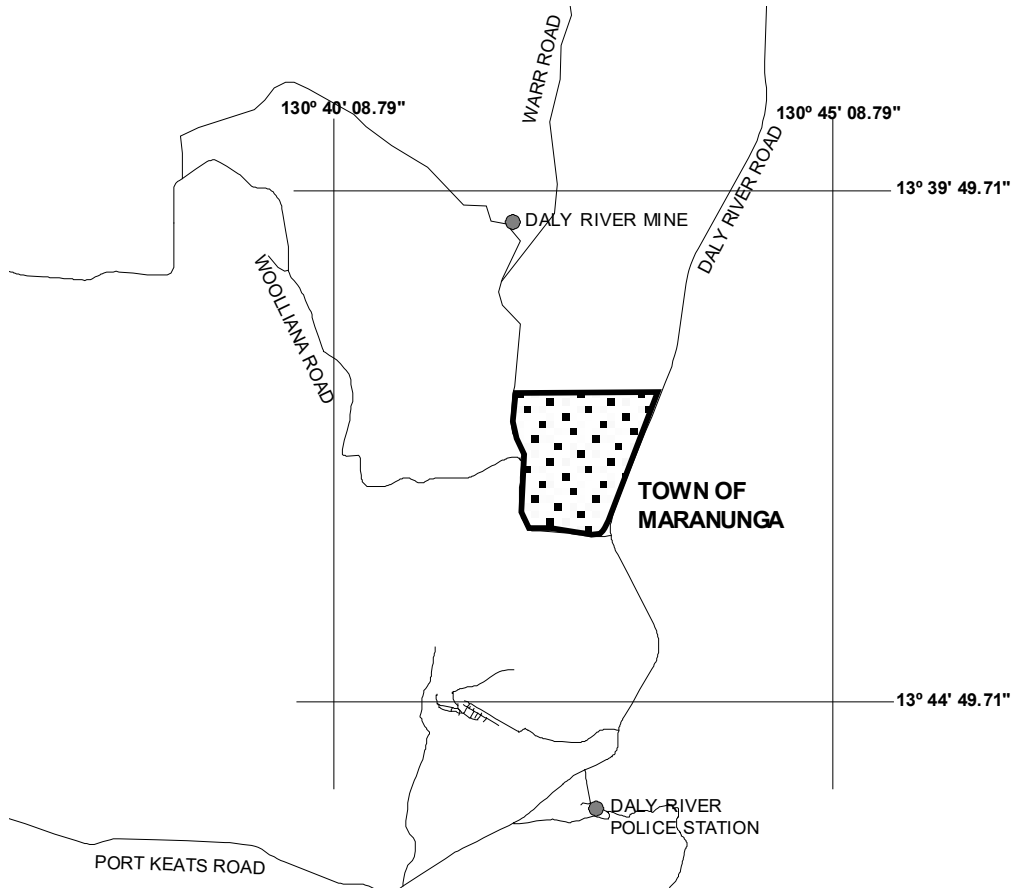
**Northern Territory of Australia**  
***Petroleum Act 1984***  
**Reservation of Blocks – RB 83**

I, Paul Andrew Kirby, Minister for Primary Industry and Resources, under section 9(1) of the *Petroleum Act 1984*, declare that the blocks within the Town of Maranunga, shown stippled within the thick black lines on the plan in the Schedule, are not to be the subject of a grant of an exploration permit or licence.

Dated 26 September 2019

Paul Andrew Kirby  
Minister for Primary Industry and Resources

**Schedule  
SD52 Darwin**



**RB 83**  
**4.980 Sq Km**

*Datum: The displayed grid defining the 5'x 5' blocks is AGD66 and coordinates shown are GDA94*

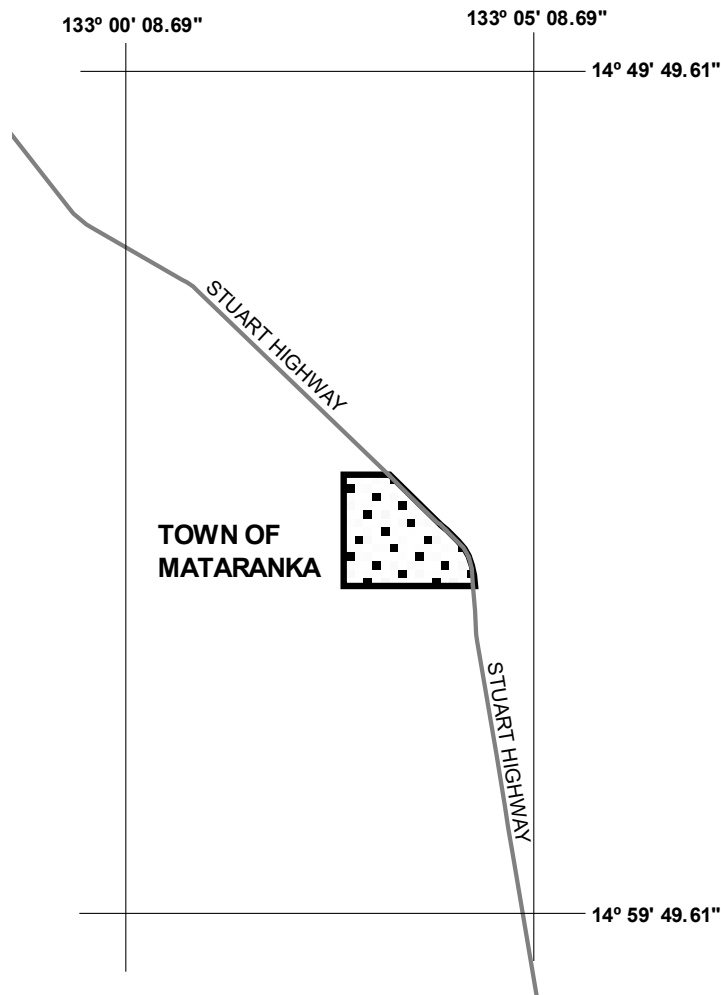
**Northern Territory of Australia**  
***Petroleum Act 1984***  
**Reservation of Blocks – RB 84**

I, Paul Andrew Kirby, Minister for Primary Industry and Resources, under section 9(1) of the *Petroleum Act 1984*, declare that the blocks within the Town of Mataranka, shown stippled within the thick black lines on the plan in the Schedule, are not to be the subject of a grant of an exploration permit or licence.

Dated 26 September 2019

Paul Andrew Kirby  
Minister for Primary Industry and Resources

**Schedule**  
**SD53 Roper River**



**RB 84**  
**5.292 Sq Km**

*Datum: The displayed grid defining the 5'x 5' blocks is AGD66 and coordinates shown are GDA94*

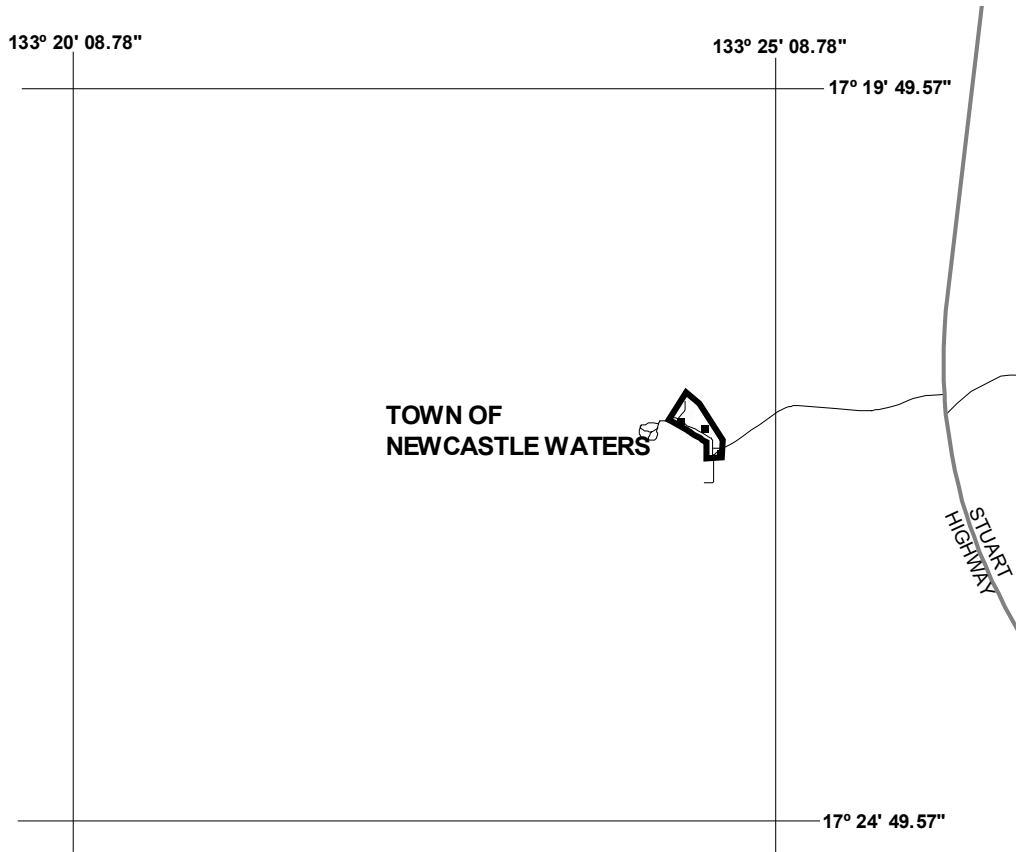
**Northern Territory of Australia**  
***Petroleum Act 1984***  
**Reservation of Blocks – RB 85**

I, Paul Andrew Kirby, Minister for Primary Industry and Resources, under section 9(1) of the *Petroleum Act 1984*, declare that the blocks within the Town of Newcastle Waters, shown stippled within the thick black lines on the plan in the Schedule, are not to be the subject of a grant of an exploration permit or licence.

Dated 26 September 2019

Paul Andrew Kirby  
Minister for Primary Industry and Resources

**Schedule**  
**SE53 Newcastle Waters**



**RB 85**  
**0.2370 Sq Km**

*Datum: The displayed grid defining the 5'x 5' blocks is AGD66 and coordinates shown are GDA94*

**Northern Territory of Australia**

***Petroleum Act 1984***

**Reservation of Blocks – RB 86**

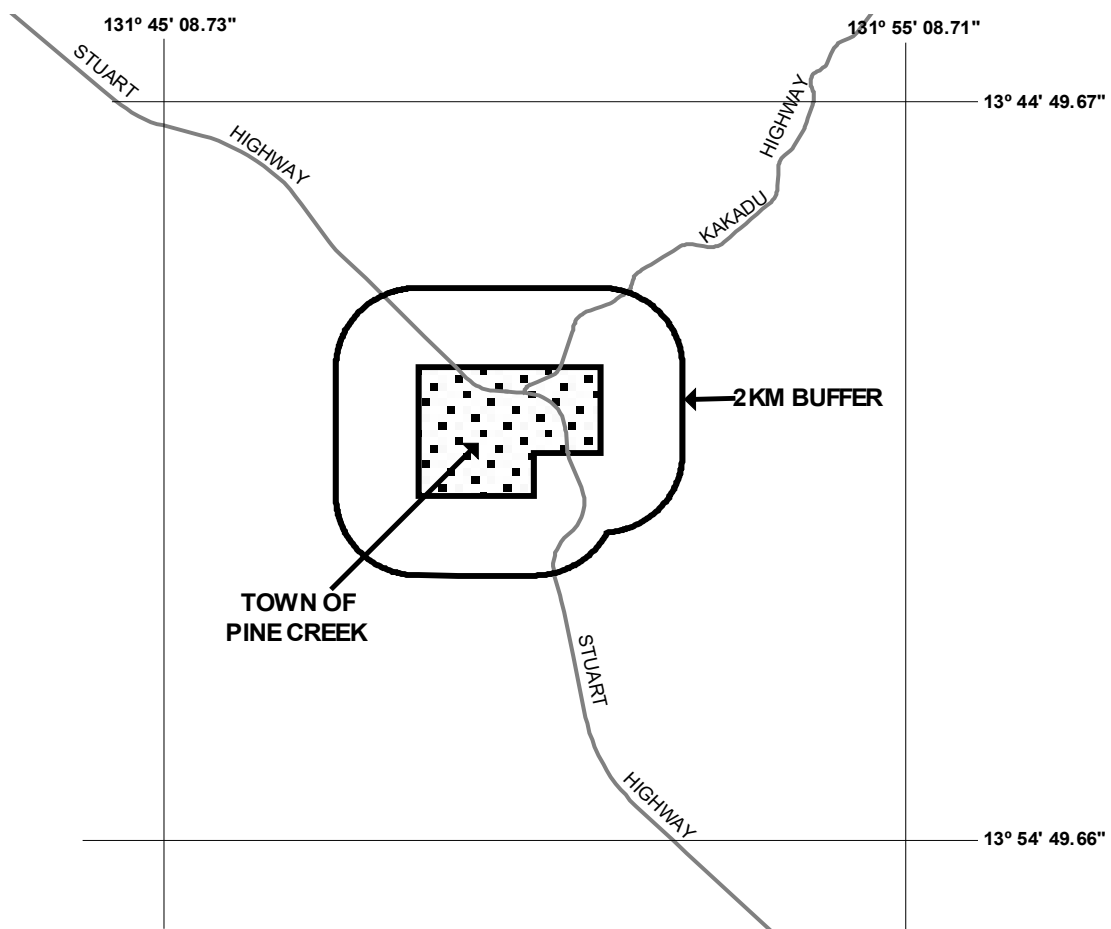
I, Paul Andrew Kirby, Minister for Primary Industry and Resources, under section 9(1) of the *Petroleum Act 1984*, declare that:

- a) the blocks within the Town of Pine Creek, shown stippled within the thick black lines on the plan in the Schedule, are not to be the subject of a grant of an exploration permit or licence; and
- b) the blocks within the 2km buffer surrounding the Town of Pine Creek, shown without stippling within the thick black lines on the plan in the Schedule, are not to be the subject of a grant of an exploration permit or licence.

Dated 26 September 2019

Paul Andrew Kirby  
Minister for Primary Industry and Resources

**Schedule  
SD52 Darwin**



**RB 86  
54.96 Sq Km**

*Datum: The displayed grid defining the 5'x 5' blocks is AGD66 and coordinates shown are GDA94*



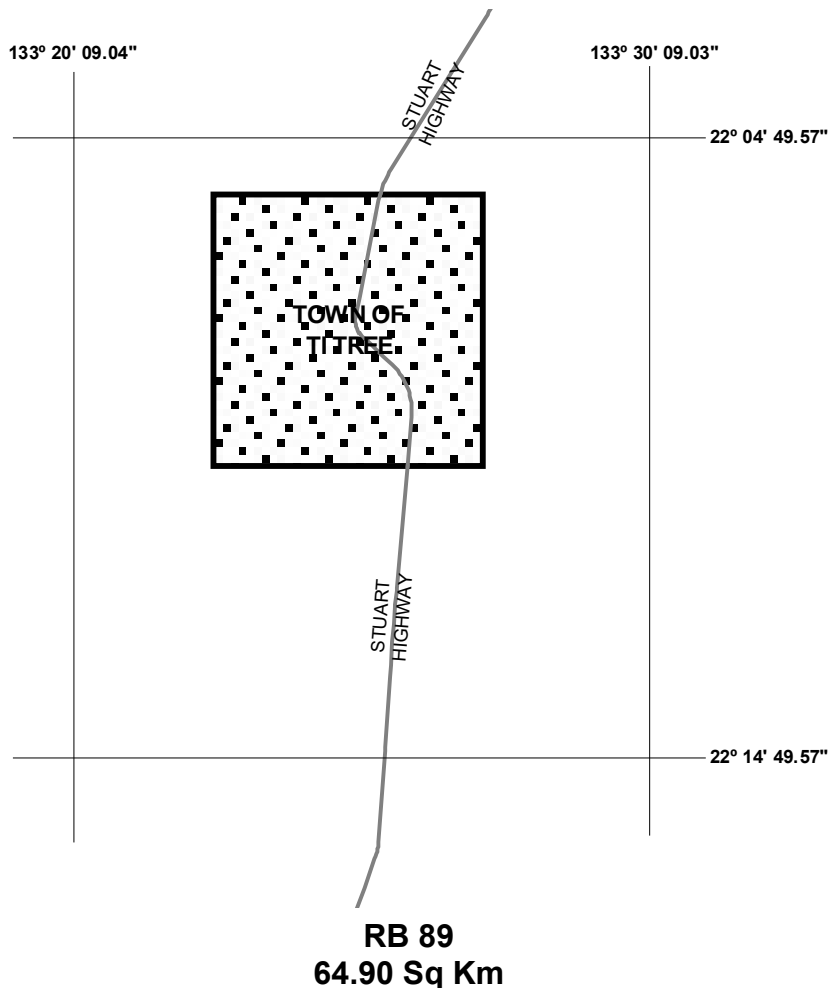
**Northern Territory of Australia**  
***Petroleum Act 1984***  
**Reservation of Blocks – RB 89**

I, Paul Andrew Kirby, Minister for Primary Industry and Resources, under section 9(1) of the *Petroleum Act 1984*, declare that the blocks within the Town of Ti Tree, shown stippled within the thick black lines on the plan in the Schedule, are not to be the subject of a grant of an exploration permit or licence.

Dated 26 September 2019

Paul Andrew Kirby  
Minister for Primary Industry and Resources

**Schedule**  
**SF53 Alice Springs**



*Datum: The displayed grid defining the 5'x 5' blocks is AGD66 and coordinates shown are GDA94*

**Northern Territory of Australia**

***Petroleum Act 1984***

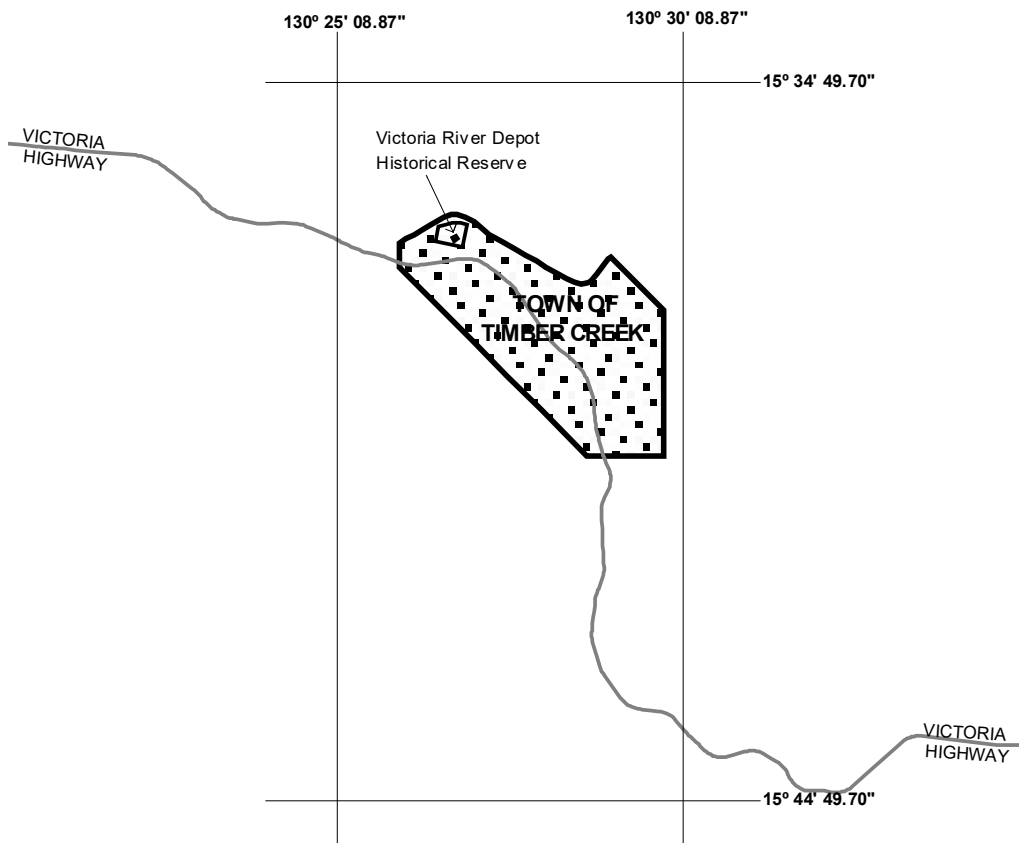
**Reservation of Blocks – RB 90**

I, Paul Andrew Kirby, Minister for Primary Industry and Resources, under section 9(1) of the *Petroleum Act 1984*, declare that the blocks within the Town of Timber Creek and Victoria River Depot Historical Reserve, shown stippled within the thick black lines on the plan in the Schedule, are not to be the subject of a grant of an exploration permit or licence.

Dated 26 September 2019

Paul Andrew Kirby  
Minister for Primary Industry and Resources

**Schedule  
SD52 Darwin**



**RB 90  
23.72 Sq Km**

*Datum: The displayed grid defining the 5'x 5' blocks is AGD66 and coordinates shown are GDA94*

**Northern Territory of Australia**

***Petroleum Act 1984***

**Reservation of Blocks – RB 91**

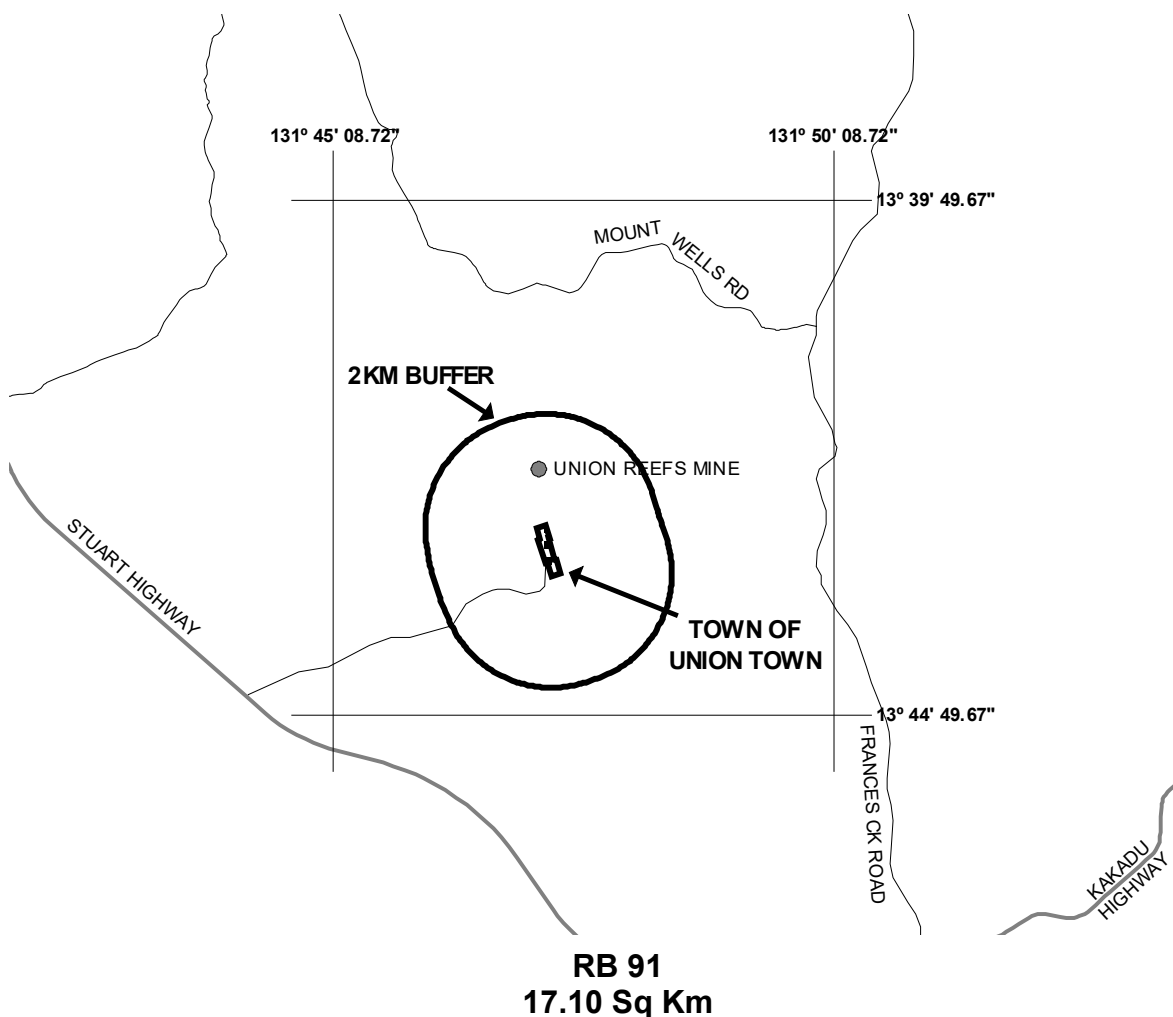
I, Paul Andrew Kirby, Minister for Primary Industry and Resources, under section 9(1) of the *Petroleum Act 1984*, declare that:

- a) the blocks within the Town of Union Town, shown stippled within the thick black lines on the plan in the Schedule, are not to be the subject of a grant of an exploration permit or licence; and
- b) the blocks within the 2km buffer surrounding the Town of Union Town, shown without stippling within the thick black lines on the plan in the Schedule, are not to be the subject of a grant of an exploration permit or licence.

Dated 26 September 2019

Paul Andrew Kirby  
Minister for Primary Industry and Resources

**Schedule  
SD52 Darwin**



*Datum: The displayed grid defining the 5'x 5' blocks is AGD66 and coordinates shown are GDA94*

**Northern Territory of Australia**

***Petroleum Act 1984***

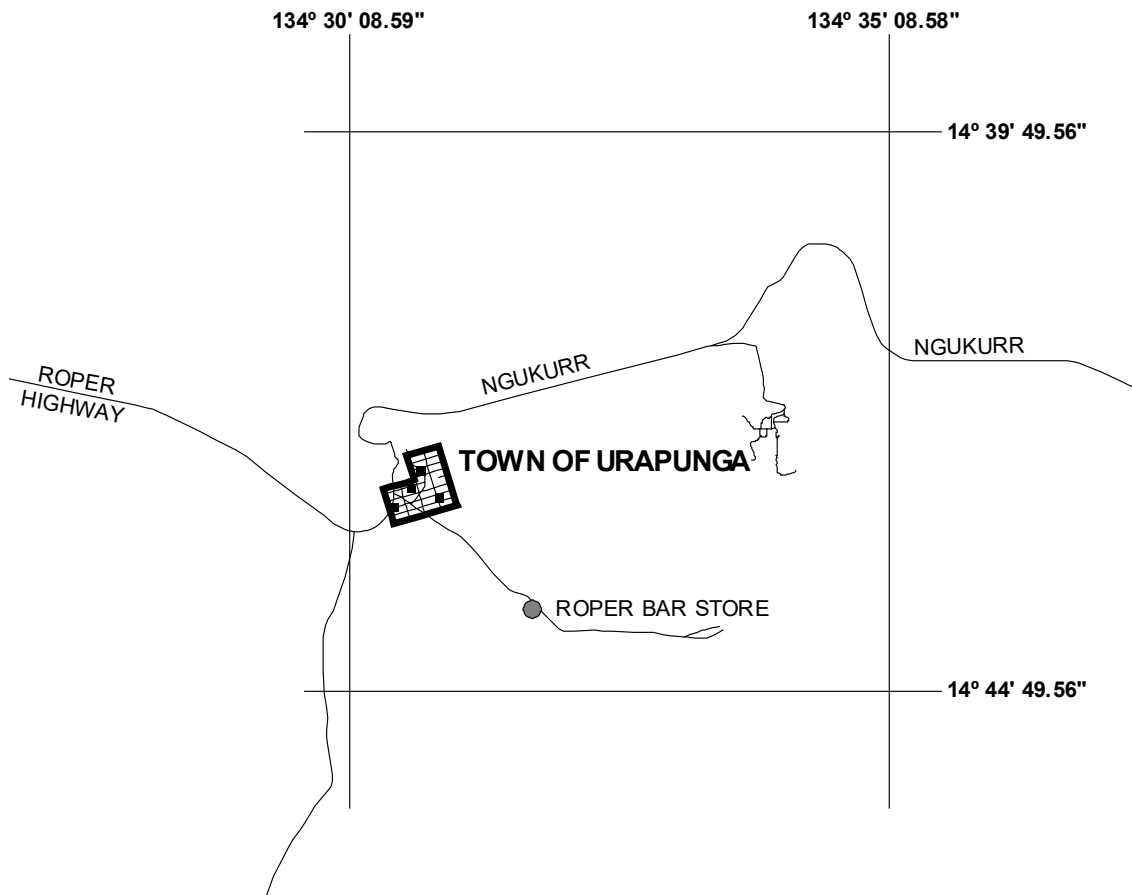
**Reservation of Blocks – RB 92**

I, Paul Andrew Kirby, Minister for Primary Industry and Resources, under section 9(1) of the *Petroleum Act 1984*, declare that the blocks within the Town of Urapunga, shown stippled within the thick black lines on the plan in the Schedule, are not to be the subject of a grant of an exploration permit or licence.

Dated 26 September 2019

Paul Andrew Kirby  
Minister for Primary Industry and Resources

**Schedule  
SD53 Roper River**



**RB 92  
0.8979 Sq Km**

*Datum: The displayed grid defining the 5'x 5' blocks is AGD66 and coordinates shown are GDA94*

**Northern Territory of Australia**

***Petroleum Act 1984***

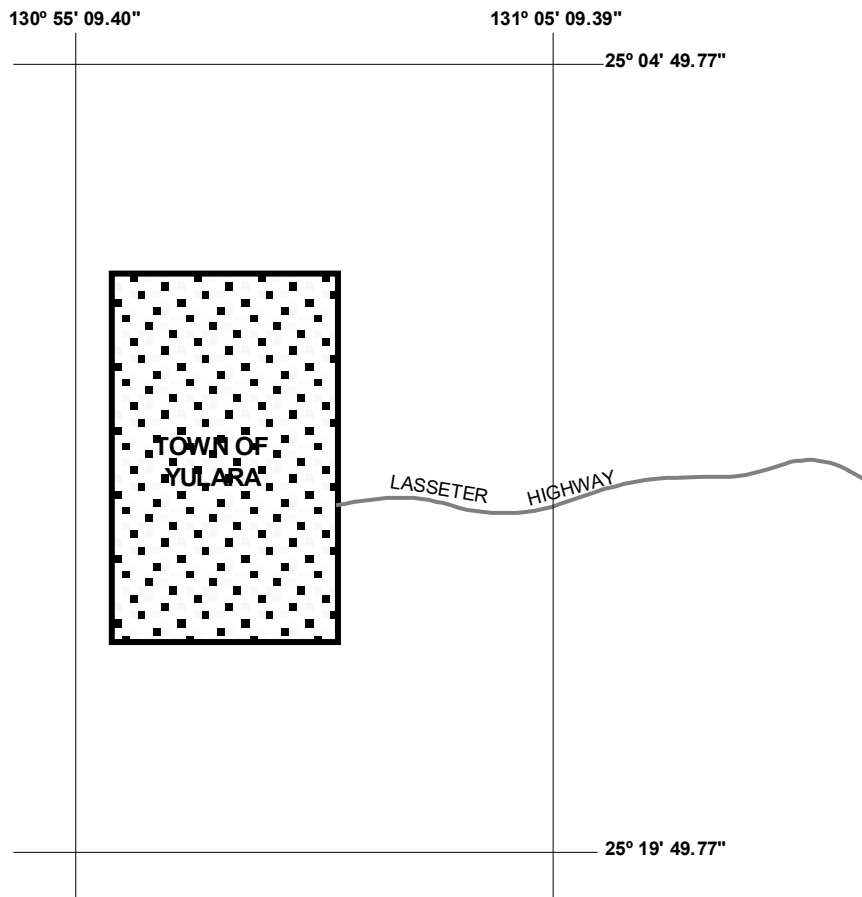
**Reservation of Blocks – RB 93**

I, Paul Andrew Kirby, Minister for Primary Industry and Resources, under section 9(1) of the *Petroleum Act 1984*, declare that the blocks within the Town of Yulara, shown stippled within the thick black lines on the plan in the Schedule, are not to be the subject of a grant of an exploration permit or licence.

Dated 26 September 2019

Paul Andrew Kirby  
Minister for Primary Industry and Resources

**Schedule  
SG52 Peterman Ranges**



**RB 93  
103.3 Sq Km**

*Datum: The displayed grid defining the 5'x 5' blocks is AGD66 and coordinates shown are GDA94*

**Northern Territory of Australia**

***Petroleum Act 1984***

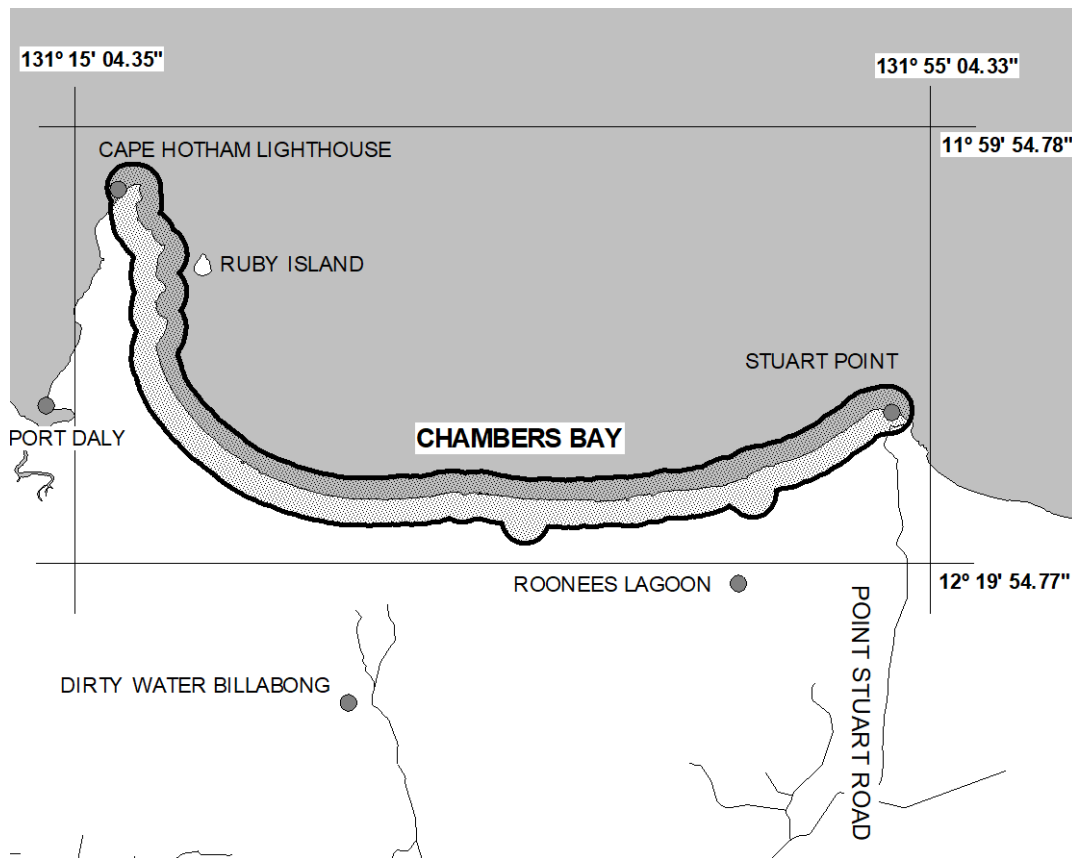
**Reservation of Blocks – RB 94**

I, Paul Andrew Kirby, Minister for Primary Industry and Resources, under section 9(1) of the *Petroleum Act 1984*, declare that the blocks within the Chambers Bay area, shown stippled within the thick black lines on the plan in the Schedule, are not to be the subject of a grant of an exploration permit or licence.

Dated 26 September 2019

Paul Andrew Kirby  
Minister for Primary Industry and Resources

**Schedule  
SD52 Darwin**



**RB 94  
368.4 Sq Km**

*Datum: The displayed grid defining the 5'x 5' blocks is AGD66 and coordinates shown are GDA94*

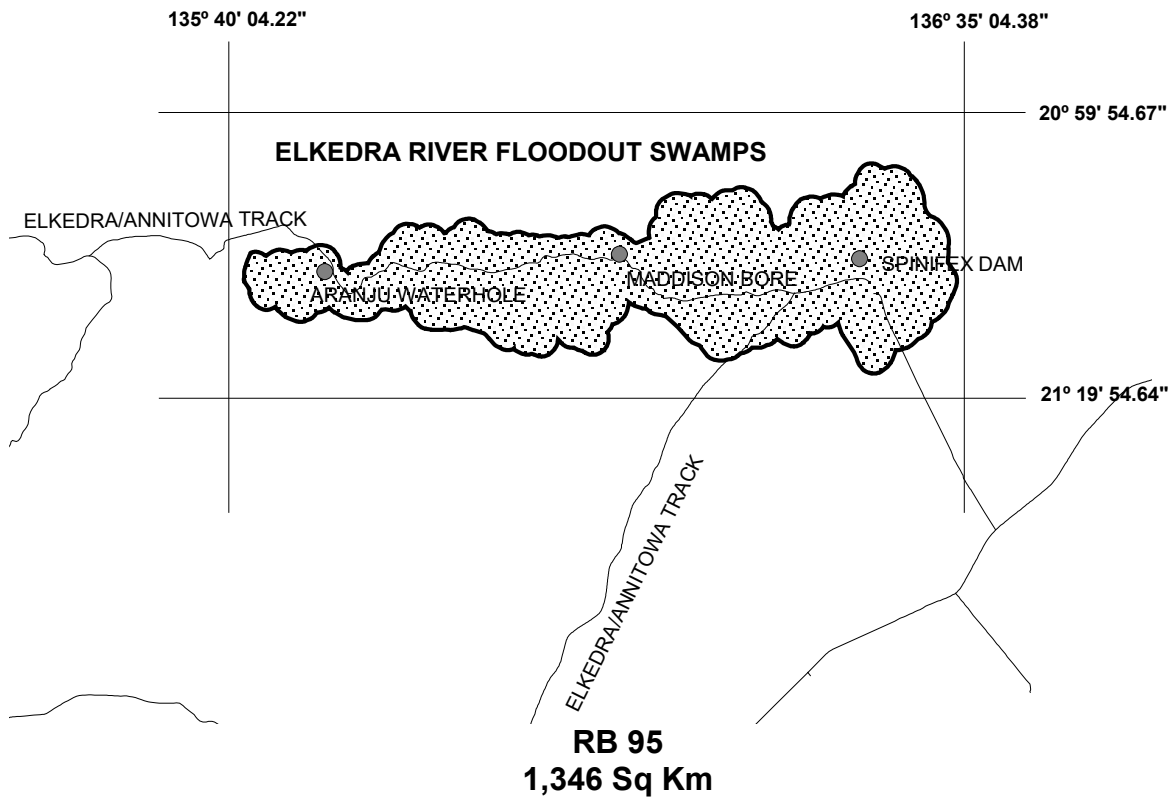
**Northern Territory of Australia**  
***Petroleum Act 1984***  
**Reservation of Blocks – RB 95**

I, Paul Andrew Kirby, Minister for Primary Industry and Resources, under section 9(1) of the *Petroleum Act 1984*, declare that the blocks within the Elkedra River Floodout Swamps, shown stippled within the thick black lines on the plan in the Schedule, are not to be the subject of a grant of an exploration permit or licence.

Dated 26 September 2019

Paul Andrew Kirby  
Minister for Primary Industry and Resources

**Schedule**  
**SF53 Alice Springs**



Datum: The displayed grid defining the 5'x 5' blocks is AGD66 and coordinates shown are GDA94

**Northern Territory of Australia**

***Petroleum Act 1984***

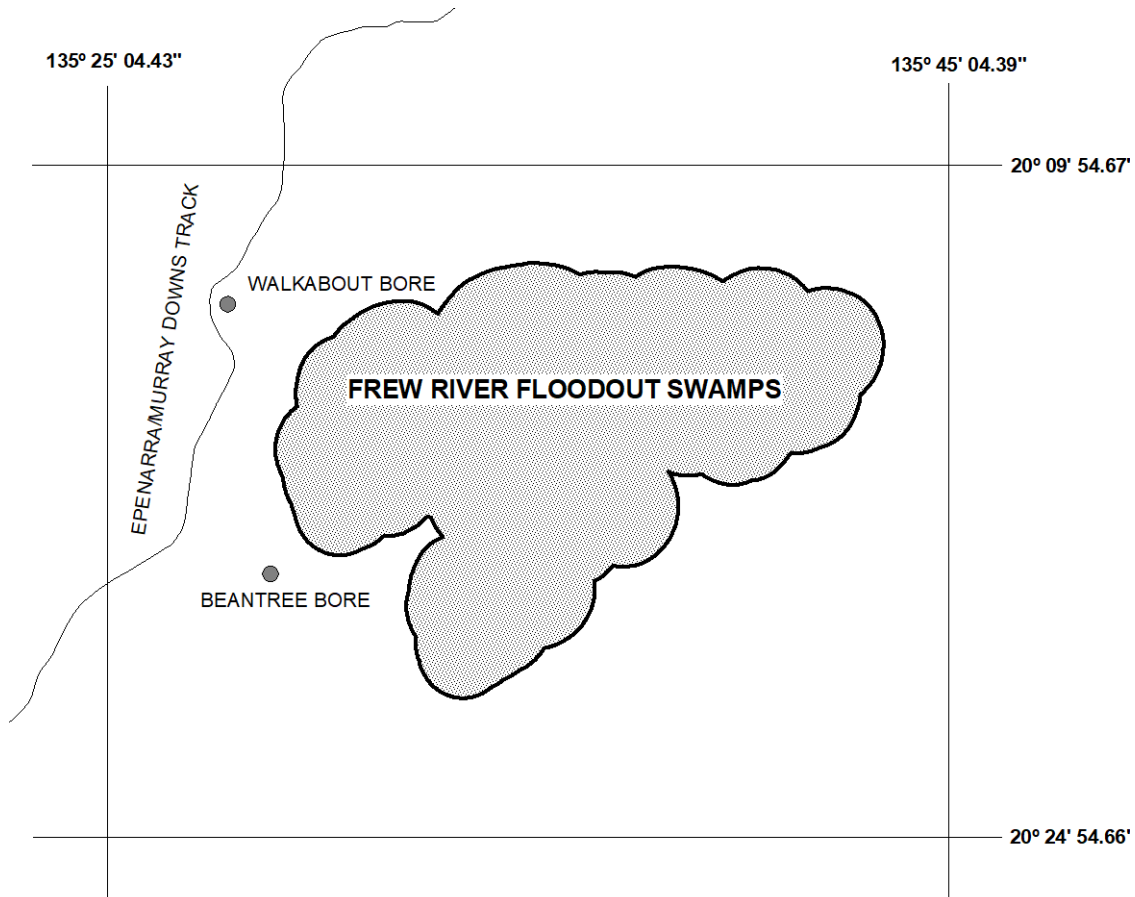
**Reservation of Blocks – RB 96**

I, Paul Andrew Kirby, Minister for Primary Industry and Resources, under section 9(1) of the *Petroleum Act 1984*, declare that the blocks within the Frew River Floodout Swamps, shown stippled within the thick black lines on the plan in the Schedule, are not to be the subject of a grant of an exploration permit or licence.

Dated 26 September 2019

Paul Andrew Kirby  
Minister for Primary Industry and Resources

**Schedule  
SF53 Alice Springs**



**RB 96  
268.6 Sq Km**

*Datum: The displayed grid defining the 5'x 5' blocks is AGD66 and coordinates shown are GDA94*



**Northern Territory of Australia**

***Petroleum Act 1984***

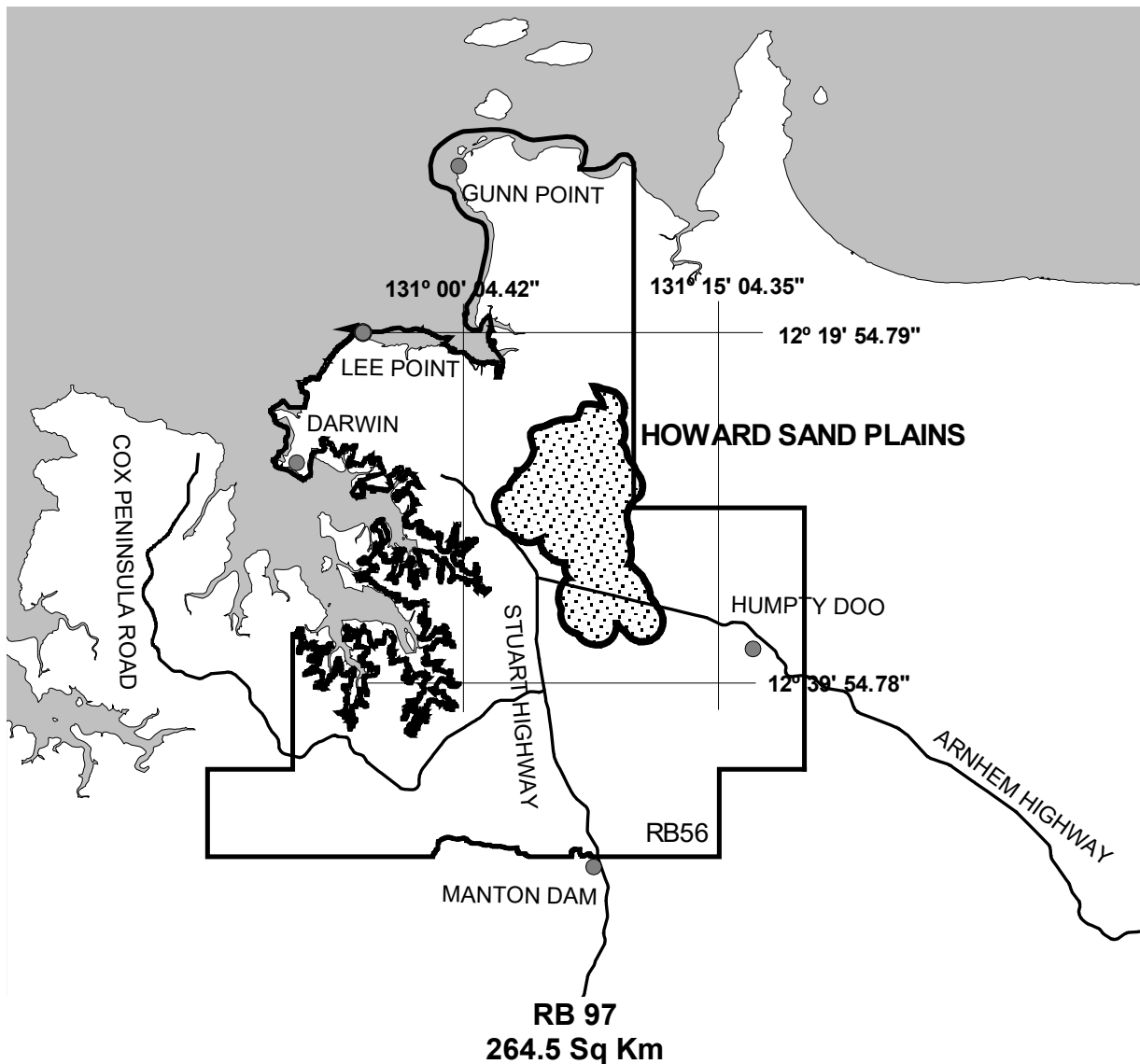
**Reservation of Blocks – RB 97**

I, Paul Andrew Kirby, Minister for Primary Industry and Resources, under section 9(1) of the *Petroleum Act 1984*, declare that the blocks within the Howard Sand Plains, shown stippled within the thick black lines on the plan in the Schedule, are not to be the subject of a grant of an exploration permit or licence.

Dated 26 September 2019

Paul Andrew Kirby  
Minister for Primary Industry and Resources

**Schedule  
SD52 Darwin**



*Datum: The displayed grid defining the 5'x 5' blocks is AGD66 and coordinates shown are GDA94*

**Northern Territory of Australia**

***Petroleum Act 1984***

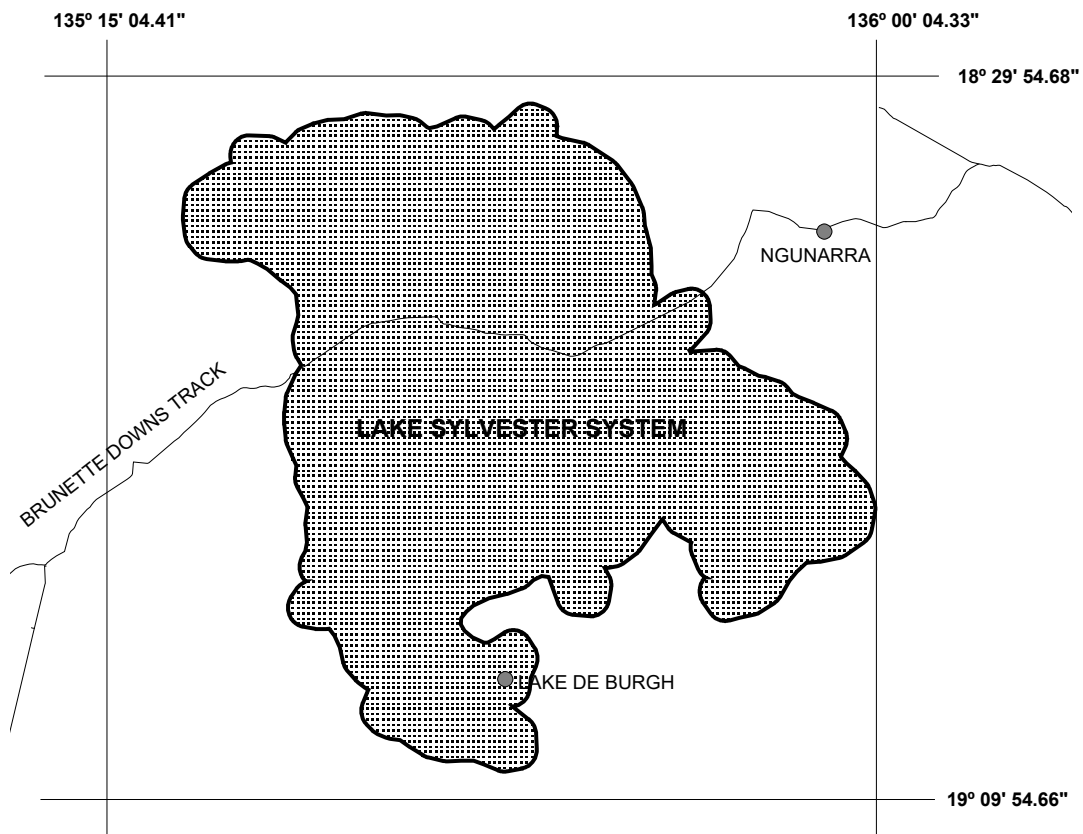
**Reservation of Blocks – RB 98**

I, Paul Andrew Kirby, Minister for Primary Industry and Resources, under section 9(1) of the *Petroleum Act 1984*, declare that the blocks within the Lake Sylvester System, shown stippled within the thick black lines on the plan in the Schedule, are not to be the subject of a grant of an exploration permit or licence.

Dated 26 September 2019

Paul Andrew Kirby  
Minister for Primary Industry and Resources

**Schedule  
SE53 Newcastle Waters**



**RB 98  
2,617 Sq Km**

*Datum: The displayed grid defining the 5'x 5' blocks is AGD66 and coordinates shown are GDA94*

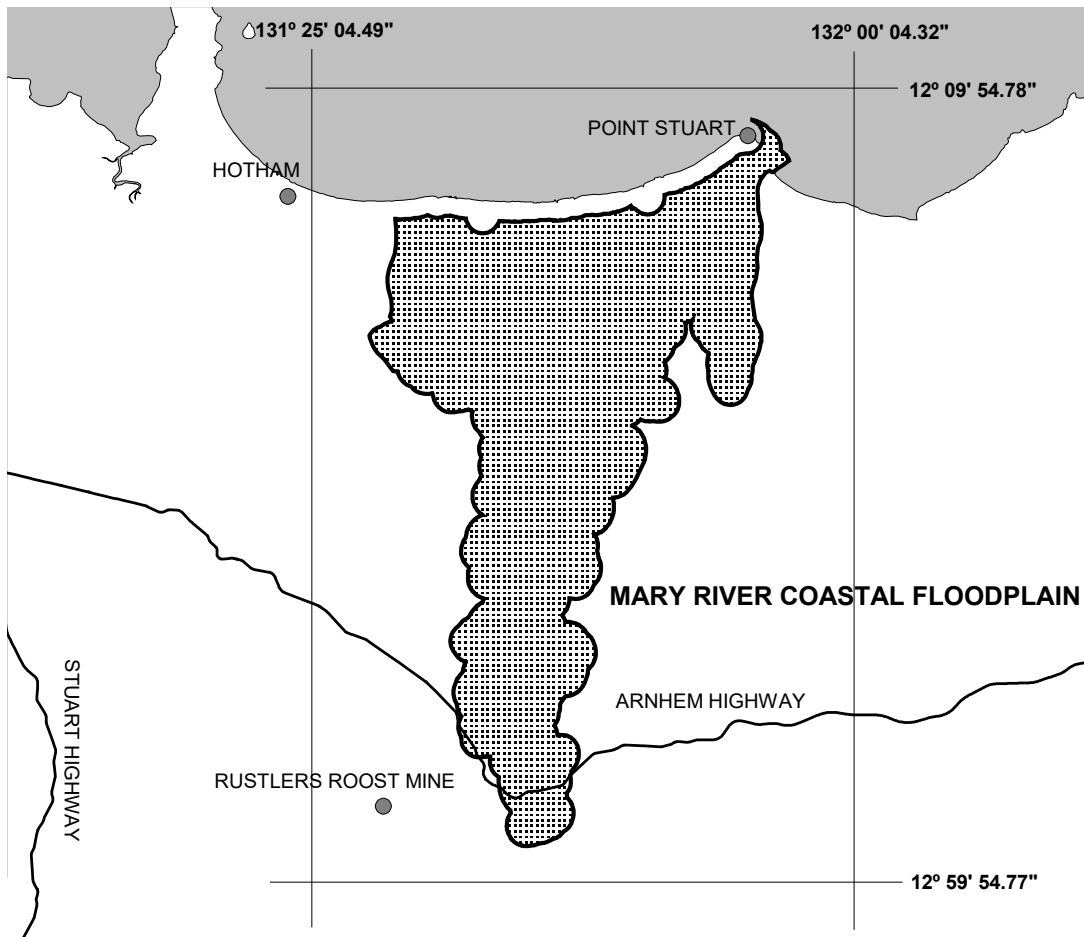
**Northern Territory of Australia**  
***Petroleum Act 1984***  
**Reservation of Blocks – RB 99**

I, Paul Andrew Kirby, Minister for Primary Industry and Resources, under section 9(1) of the *Petroleum Act 1984*, declare that the blocks within the Mary River Coastal Floodplain, shown stippled within the thick black lines on the plan in the Schedule, are not to be the subject of a grant of an exploration permit or licence.

Dated 26 September 2019

Paul Andrew Kirby  
Minister for Primary Industry and Resources

**Schedule**  
**SD52 Darwin**



**RB 99**  
**1,688 Sq Km**

*Datum: The displayed grid defining the 5'x 5' blocks is AGD66 and coordinates shown are GDA94*



**Northern Territory of Australia**

***Petroleum Act 1984***

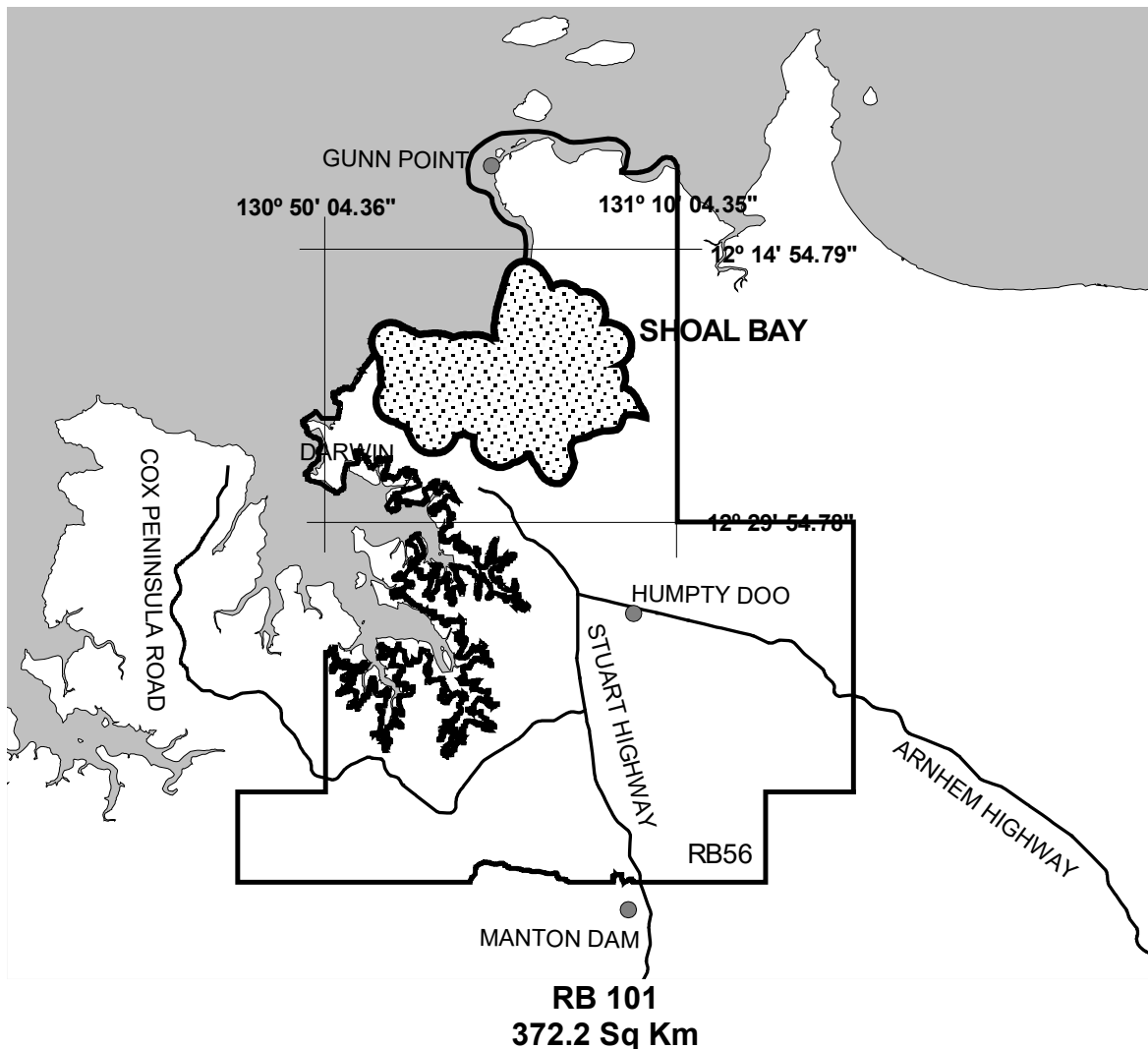
**Reservation of Blocks – RB 101**

I, Paul Andrew Kirby, Minister for Primary Industry and Resources, under section 9(1) of the *Petroleum Act 1984*, declare that the blocks within Shoal Bay, shown stippled within the thick black lines on the plan in the Schedule, are not to be the subject of a grant of an exploration permit or licence.

Dated 26 September 2019

Paul Andrew Kirby  
Minister for Primary Industry and Resources

**Schedule  
SD52 Darwin**



*Datum: The displayed grid defining the 5'x 5' blocks is AGD66 and coordinates shown are GDA94*

**Northern Territory of Australia**

***Petroleum Act 1984***

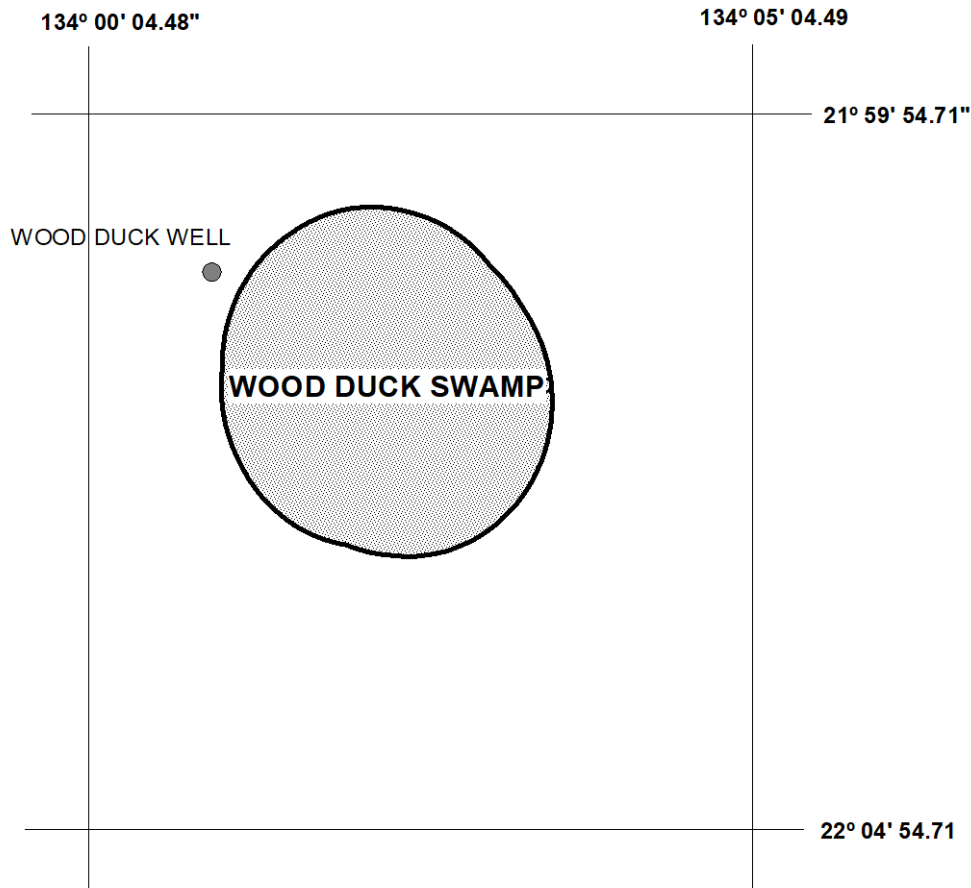
**Reservation of Blocks – RB 102**

I, Paul Andrew Kirby, Minister for Primary Industry and Resources, under section 9(1) of the *Petroleum Act 1984*, declare that the blocks within the Wood Duck Swamp, shown stippled within the thick black lines on the plan in the Schedule, are not to be the subject of a grant of an exploration permit or licence.

Dated 26 September 2019

Paul Andrew Kirby  
Minister for Primary Industry and Resources

**Schedule  
SF53 Alice Springs**



**RB 102  
15.18 Sq Km**

*Datum: The displayed grid defining the 5'x 5' blocks is AGD66 and coordinates shown are GDA94*

**Northern Territory of Australia**  
***Petroleum Act 1984***

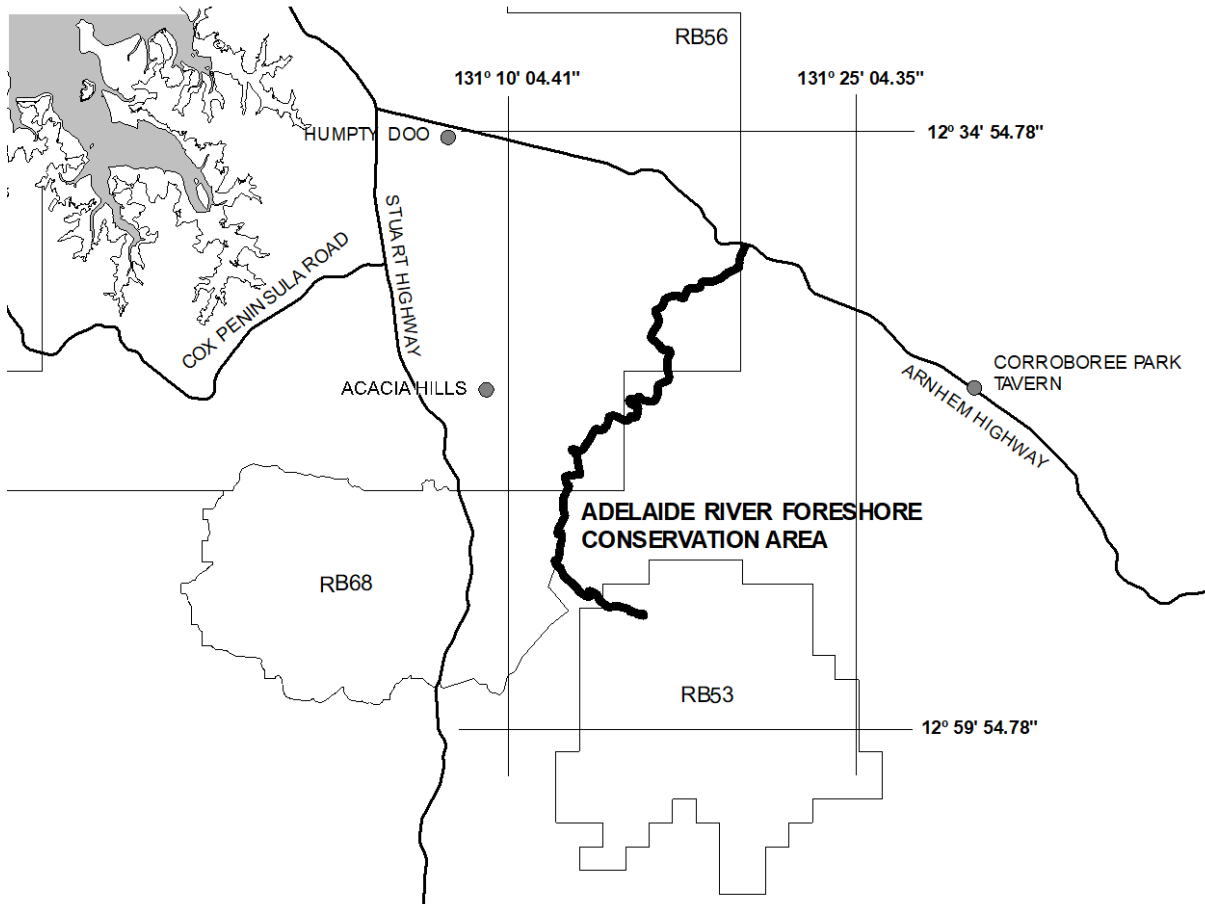
**Reservation of Blocks – RB 103**

I, Paul Andrew Kirby, Minister for Primary Industry and Resources, under section 9(1) of the *Petroleum Act 1984*, declare that the blocks within the Adelaide River Foreshore Conservation Area, shown stippled within the thick black lines on the plan in the Schedule, are not to be the subject of a grant of an exploration permit or licence.

Dated 26 September 2019

Paul Andrew Kirby  
Minister for Primary Industry and Resources

**Schedule**  
**SD52 Darwin**



**RB 103**  
**2.527 Sq Km**

*Datum: The displayed grid defining the 5'x 5' blocks is AGD66 and coordinates shown are GDA94*

**Northern Territory of Australia**

***Petroleum Act 1984***

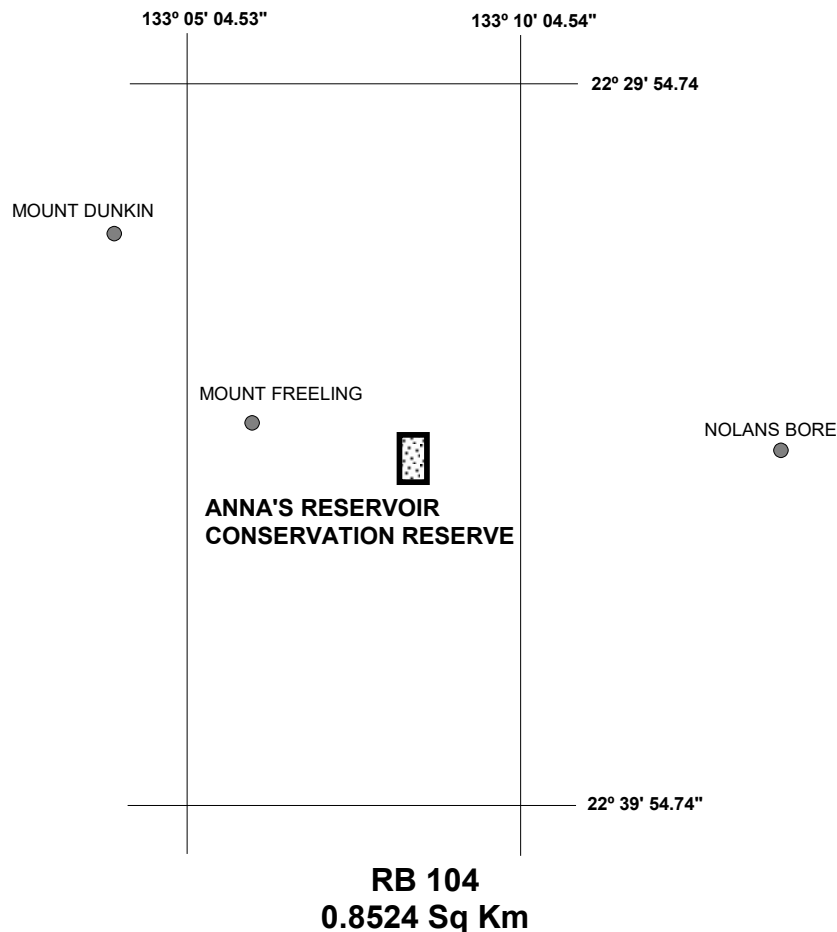
**Reservation of Blocks – RB 104**

I, Paul Andrew Kirby, Minister for Primary Industry and Resources, under section 9(1) of the *Petroleum Act 1984*, declare that the blocks within the Anna's Reservoir Conservation Reserve, shown stippled within the thick black lines on the plan in the Schedule, are not to be the subject of a grant of an exploration permit or licence.

Dated 26 September 2019

Paul Andrew Kirby  
Minister for Primary Industry and Resources

**Schedule  
SF53 Alice Springs**



*Datum: The displayed grid defining the 5'x 5' blocks is AGD66 and coordinates shown are GDA94*



**Northern Territory of Australia**  
***Petroleum Act 1984***

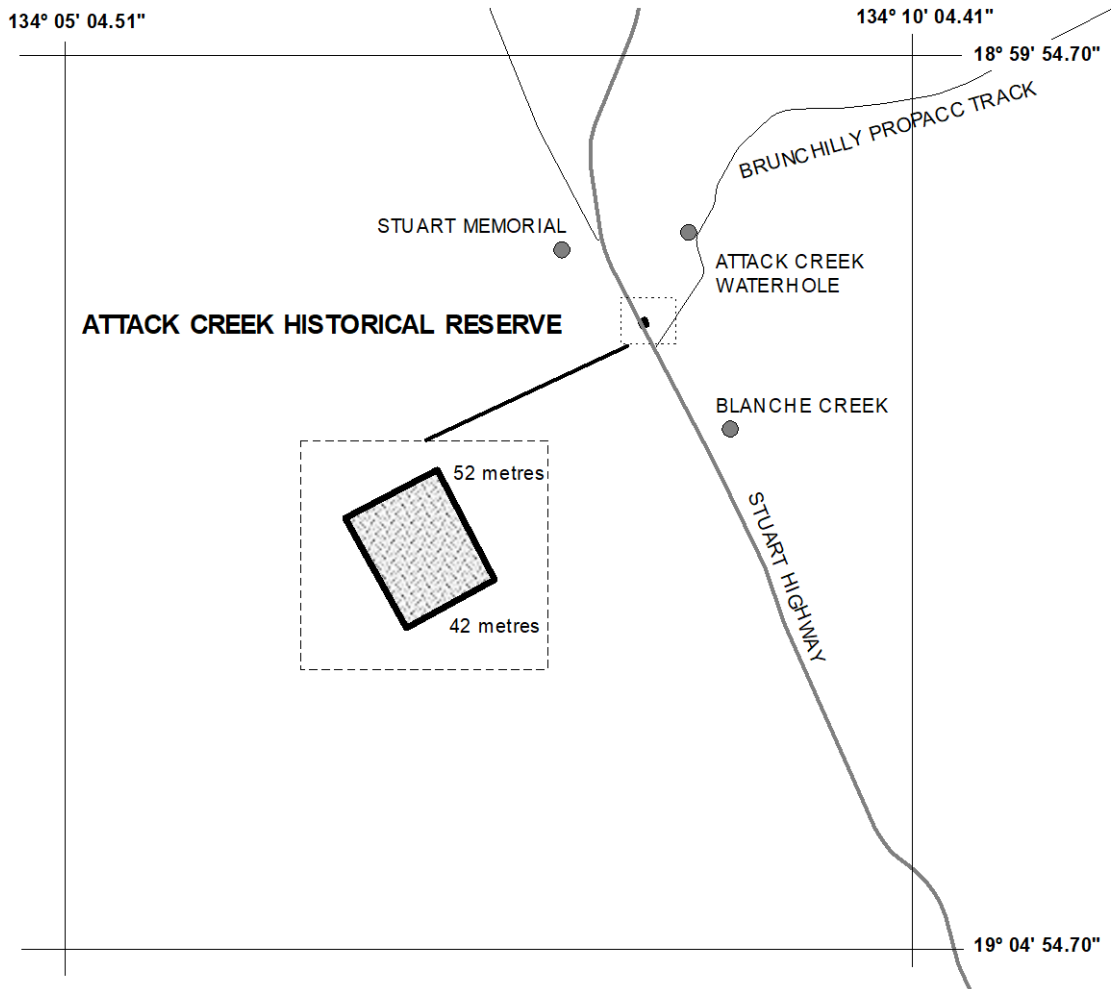
**Reservation of Blocks – RB 105**

I, Paul Andrew Kirby, Minister for Primary Industry and Resources, under section 9(1) of the *Petroleum Act 1984*, declare that the blocks within the Attack Creek Historical Reserve, shown stippled within the thick black lines on the plan in the Schedule, are not to be the subject of a grant of an exploration permit or licence.

Dated 26 September 2019

Paul Andrew Kirby  
Minister for Primary Industry and Resources

**Schedule**  
**SE53 Newcastle Waters**



**RB 105**  
**0.002235 Sq Km**

*Datum: The displayed grid defining the 5'x 5' blocks is AGD66 and coordinates shown are GDA94*

**Northern Territory of Australia**

***Petroleum Act 1984***

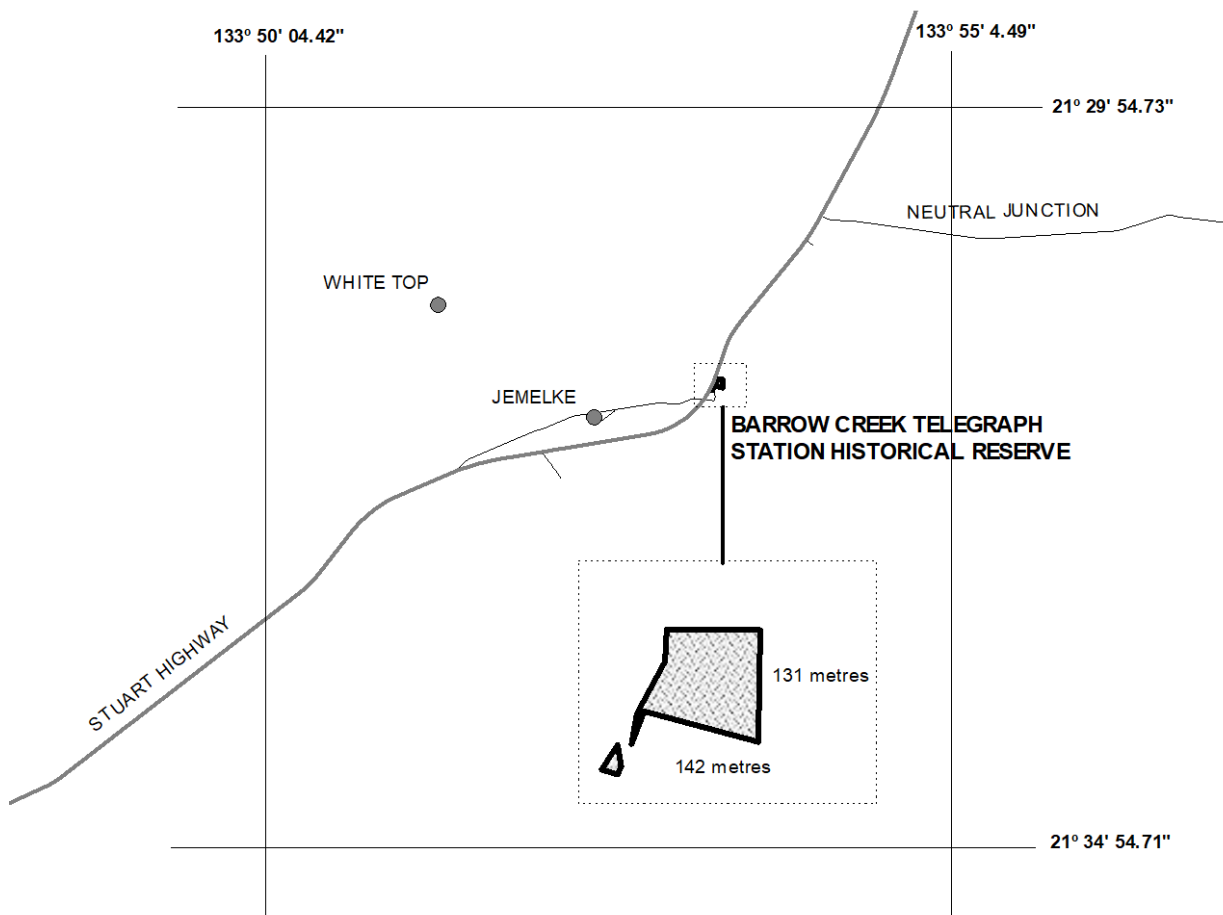
**Reservation of Blocks – RB 106**

I, Paul Andrew Kirby, Minister for Primary Industry and Resources, under section 9(1) of the *Petroleum Act 1984*, declare that the blocks within the Barrow Creek Telegraph Station Historical Reserve, shown stippled within the thick black lines on the plan in the Schedule, are not to be the subject of a grant of an exploration permit or licence.

Dated 26 September 2019

Paul Andrew Kirby  
Minister for Primary Industry and Resources

**Schedule  
SF53 Alice Springs**



**RB 106  
0.010548 Sq Km**

*Datum: The displayed grid defining the 5'x 5' blocks is AGD66 and coordinates shown are GDA94*

**Northern Territory of Australia**  
***Petroleum Act 1984***

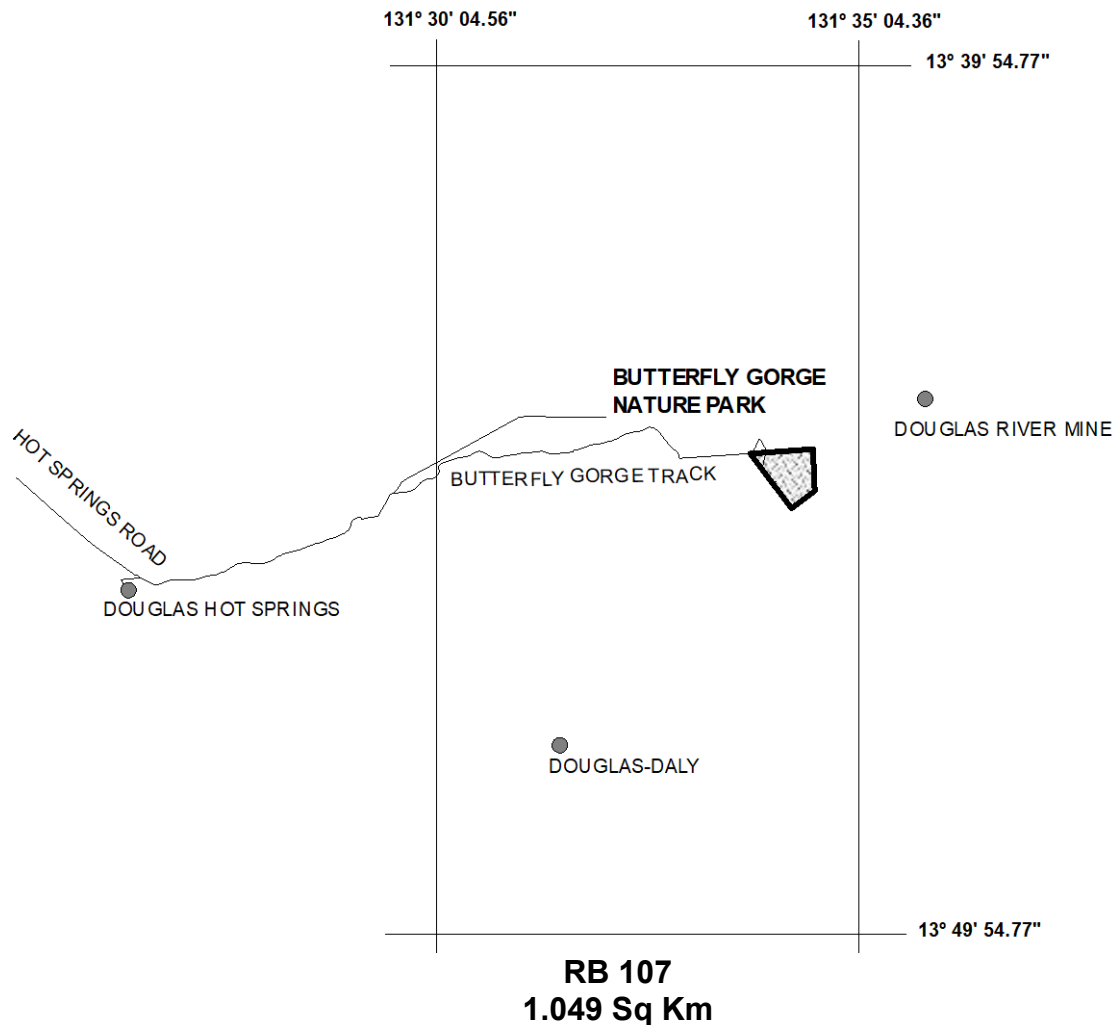
**Reservation of Blocks – RB 107**

I, Paul Andrew Kirby, Minister for Primary Industry and Resources, under section 9(1) of the *Petroleum Act 1984*, declare that the blocks within the Butterfly Gorge Nature Park, shown stippled within the thick black lines on the plan in the Schedule, are not to be the subject of a grant of an exploration permit or licence.

Dated 26 September 2019

Paul Andrew Kirby  
Minister for Primary Industry and Resources

**Schedule**  
**SD52 Darwin**



*Datum: The displayed grid defining the 5'x 5' blocks is AGD66 and coordinates shown are GDA94*



**Northern Territory of Australia**

***Petroleum Act 1984***

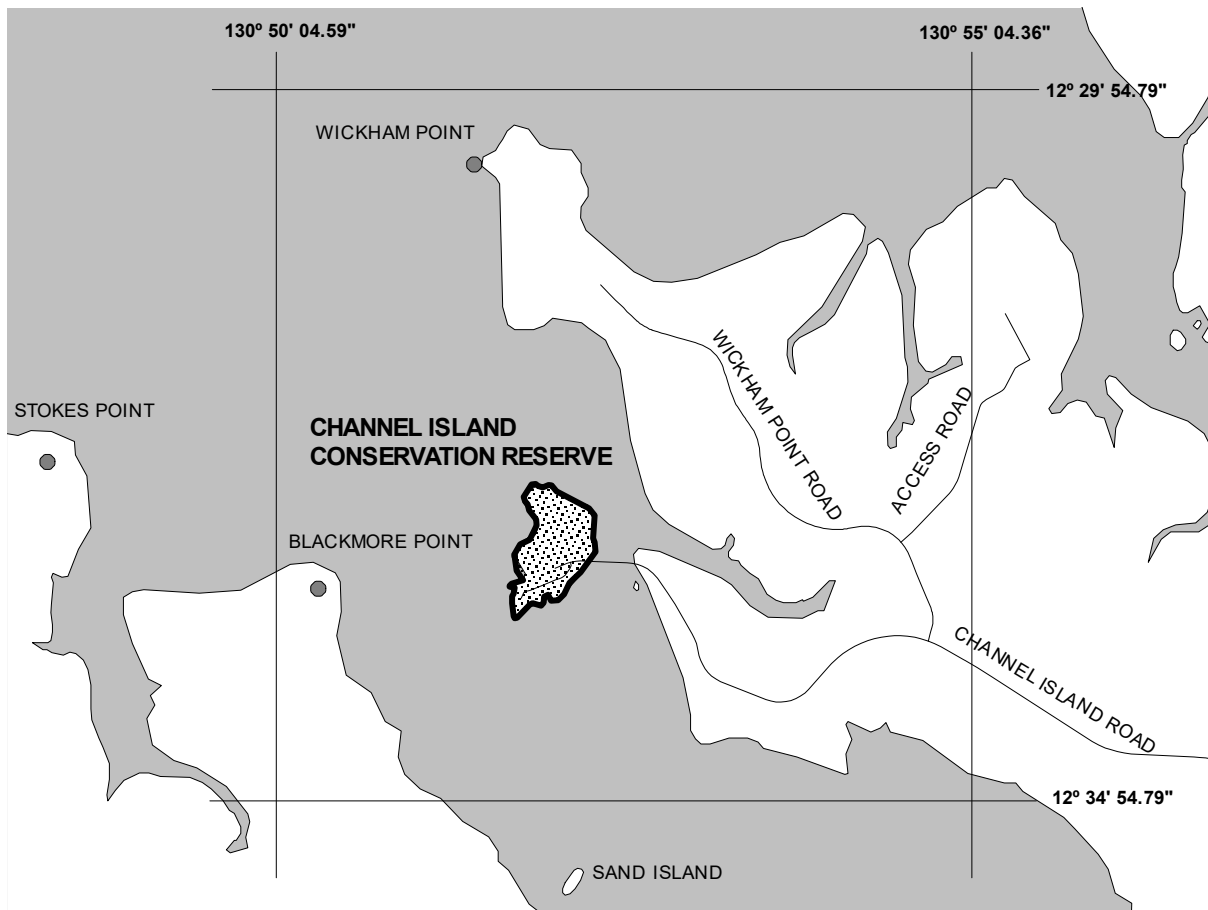
**Reservation of Blocks – RB 109**

I, Paul Andrew Kirby, Minister for Primary Industry and Resources, under section 9(1) of the *Petroleum Act 1984*, declare that the blocks within the Channel Island Conservation Reserve, shown stippled within the thick black lines on the plan in the Schedule, are not to be the subject of a grant of an exploration permit or licence.

Dated 26 September 2019

Paul Andrew Kirby  
Minister for Primary Industry and Resources

**Schedule  
SD52 Darwin**



**RB 109  
1.178 Sq Km**

*Datum: The displayed grid defining the 5' x 5' blocks is AGD66 and coordinates shown are GDA94*

**Northern Territory of Australia**

***Petroleum Act 1984***

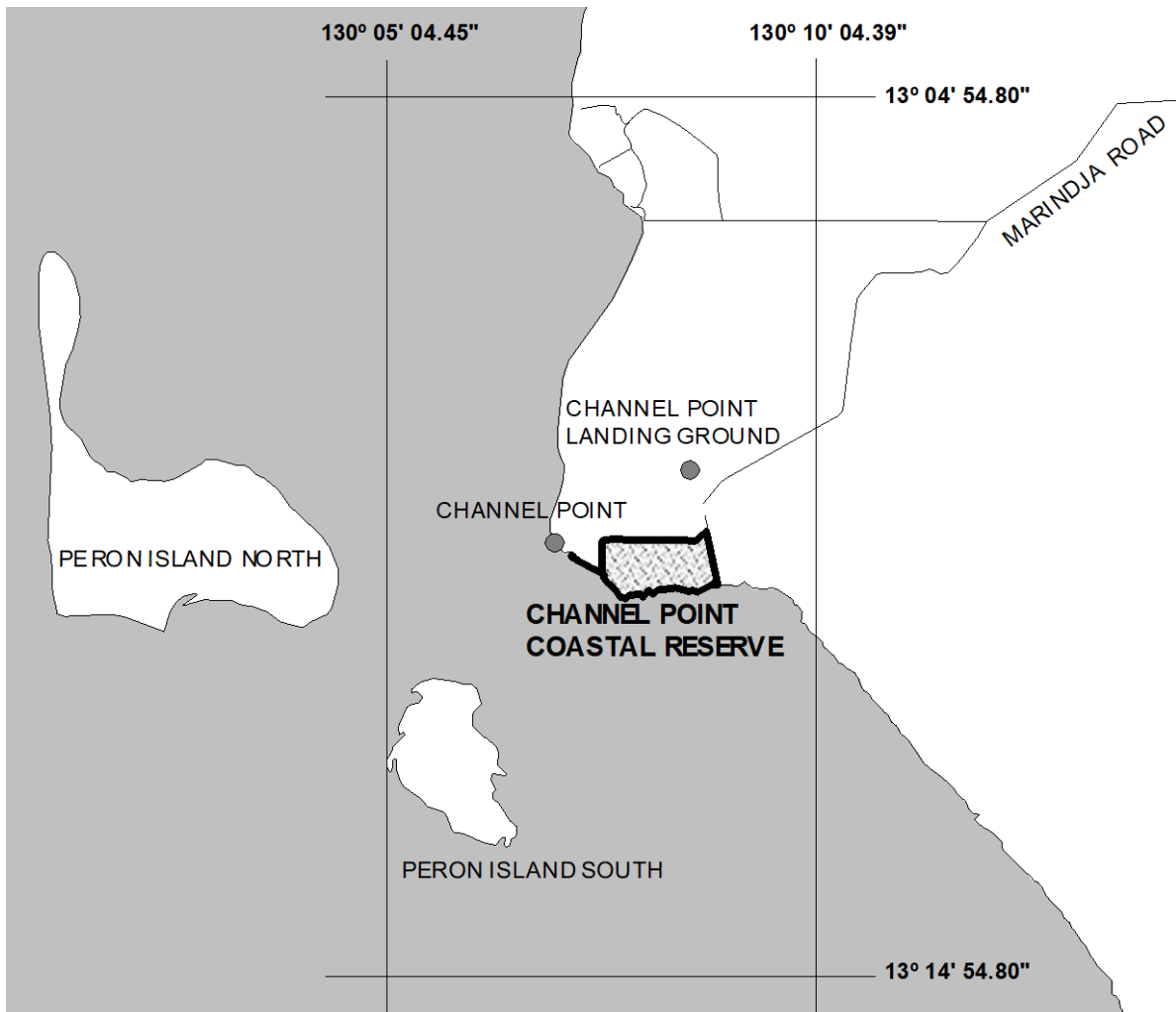
**Reservation of Blocks – RB 110**

I, Paul Andrew Kirby, Minister for Primary Industry and Resources, under section 9(1) of the *Petroleum Act 1984*, declare that the blocks within the Channel Point Coastal Reserve, shown stippled within the thick black lines on the plan in the Schedule, are not to be the subject of a grant of an exploration permit or licence.

Dated 26 September 2019

Paul Andrew Kirby  
Minister for Primary Industry and Resources

**Schedule  
SD52 Darwin**



**RB 110  
2.505 Sq Km**

*Datum: The displayed grid defining the 5'x 5' blocks is AGD66 and coordinates shown are GDA94*

**Northern Territory of Australia**

***Petroleum Act 1984***

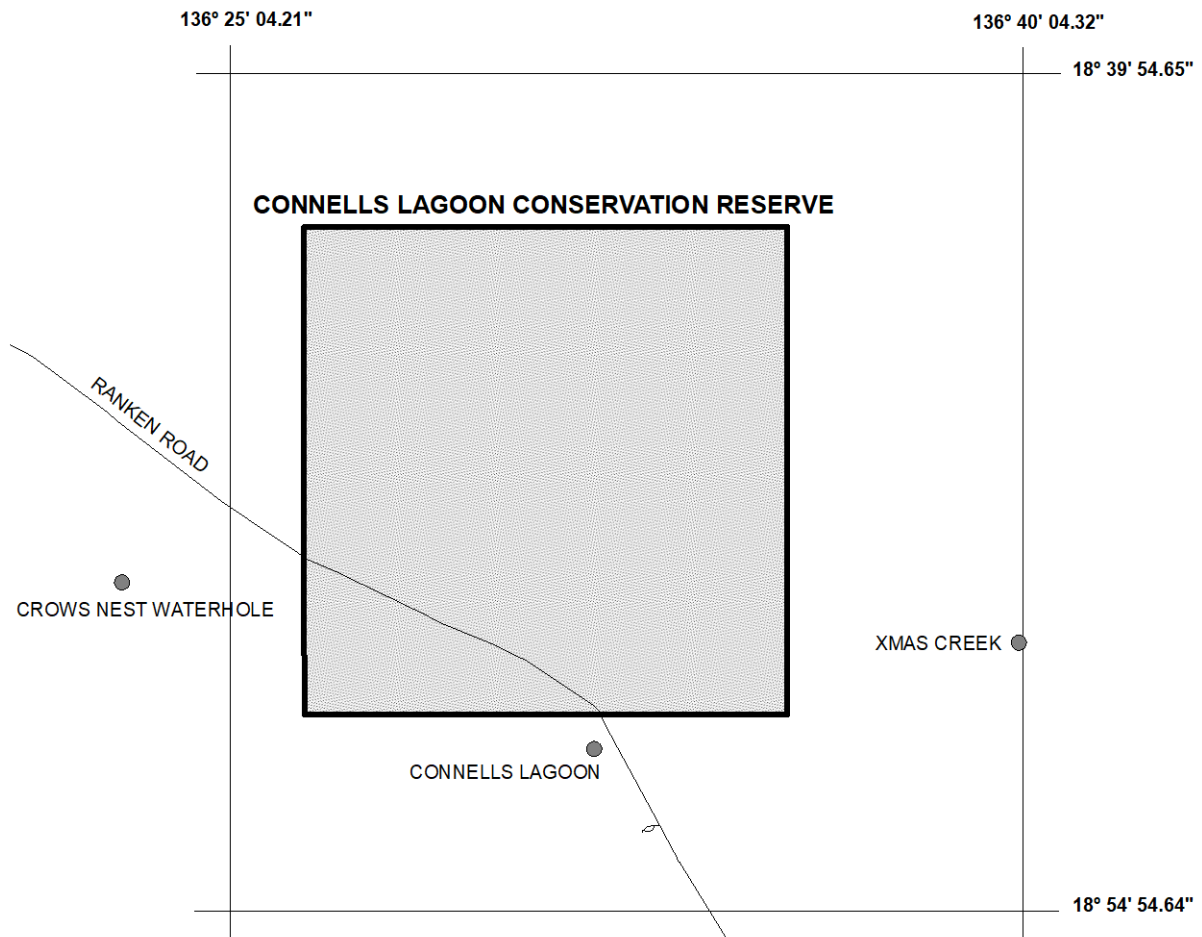
**Reservation of Blocks – RB 111**

I, Paul Andrew Kirby, Minister for Primary Industry and Resources, under section 9(1) of the *Petroleum Act 1984*, declare that the blocks within the Connells Lagoon Conservation Reserve, shown stippled within the thick black lines on the plan in the Schedule, are not to be the subject of a grant of an exploration permit or licence.

Dated 26 September 2019

Paul Andrew Kirby  
Minister for Primary Industry and Resources

**Schedule  
SE53 Newcastle Waters**



**RB 111  
259.7 Sq Km**

*Datum: The displayed grid defining the 5'x 5' blocks is AGD66 and coordinates shown are GDA94*

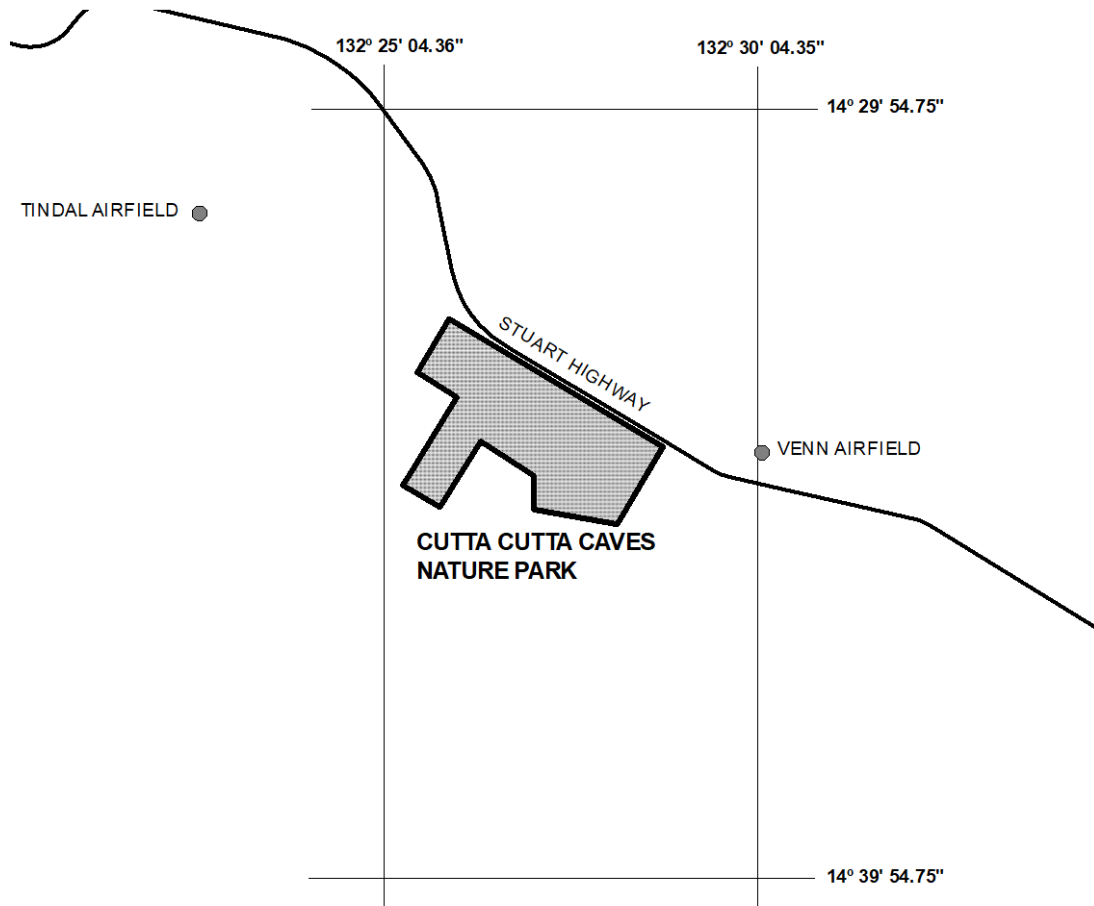
**Northern Territory of Australia**  
***Petroleum Act 1984***  
**Reservation of Blocks – RB 112**

I, Paul Andrew Kirby, Minister for Primary Industry and Resources, under section 9(1) of the *Petroleum Act 1984*, declare that the blocks within the Cutta Cutta Caves Nature Park, shown stippled within the thick black lines on the plan in the Schedule, are not to be the subject of a grant of an exploration permit or licence.

Dated 26 September 2019

Paul Andrew Kirby  
Minister for Primary Industry and Resources

**Schedule**  
**SD53 Roper River**



**RB 112**  
**15.02 Sq Km**

*Datum: The displayed grid defining the 5'x 5' blocks is AGD66 and coordinates shown are GDA94*



**Northern Territory of Australia**

***Petroleum Act 1984***

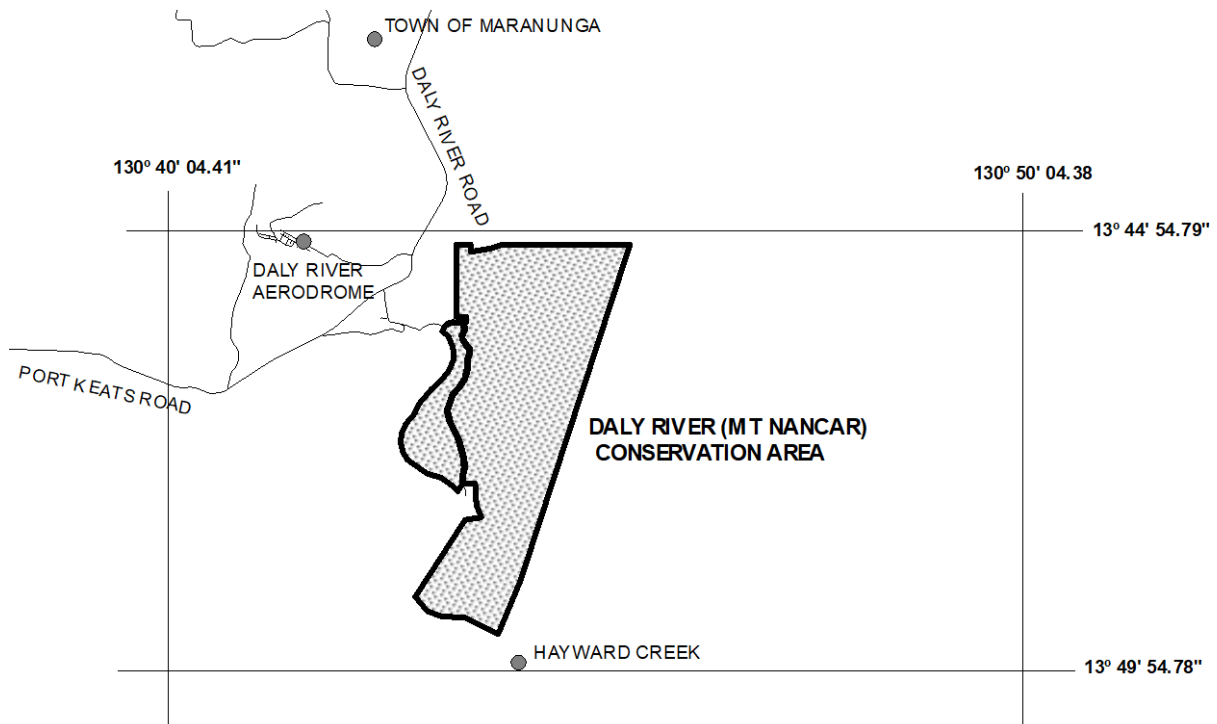
**Reservation of Blocks – RB 113**

I, Paul Andrew Kirby, Minister for Primary Industry and Resources, under section 9(1) of the *Petroleum Act 1984*, declare that the blocks within the Daly River (Mt Nancar) Conservation Area, shown stippled within the thick black lines on the plan in the Schedule, are not to be the subject of a grant of an exploration permit or licence.

Dated 26 September 2019

Paul Andrew Kirby  
Minister for Primary Industry and Resources

**Schedule  
SD52 Darwin**



**RB 113  
21.20 Sq Km**

*Datum: The displayed grid defining the 5'x 5' blocks is AGD66 and coordinates shown are GDA94*

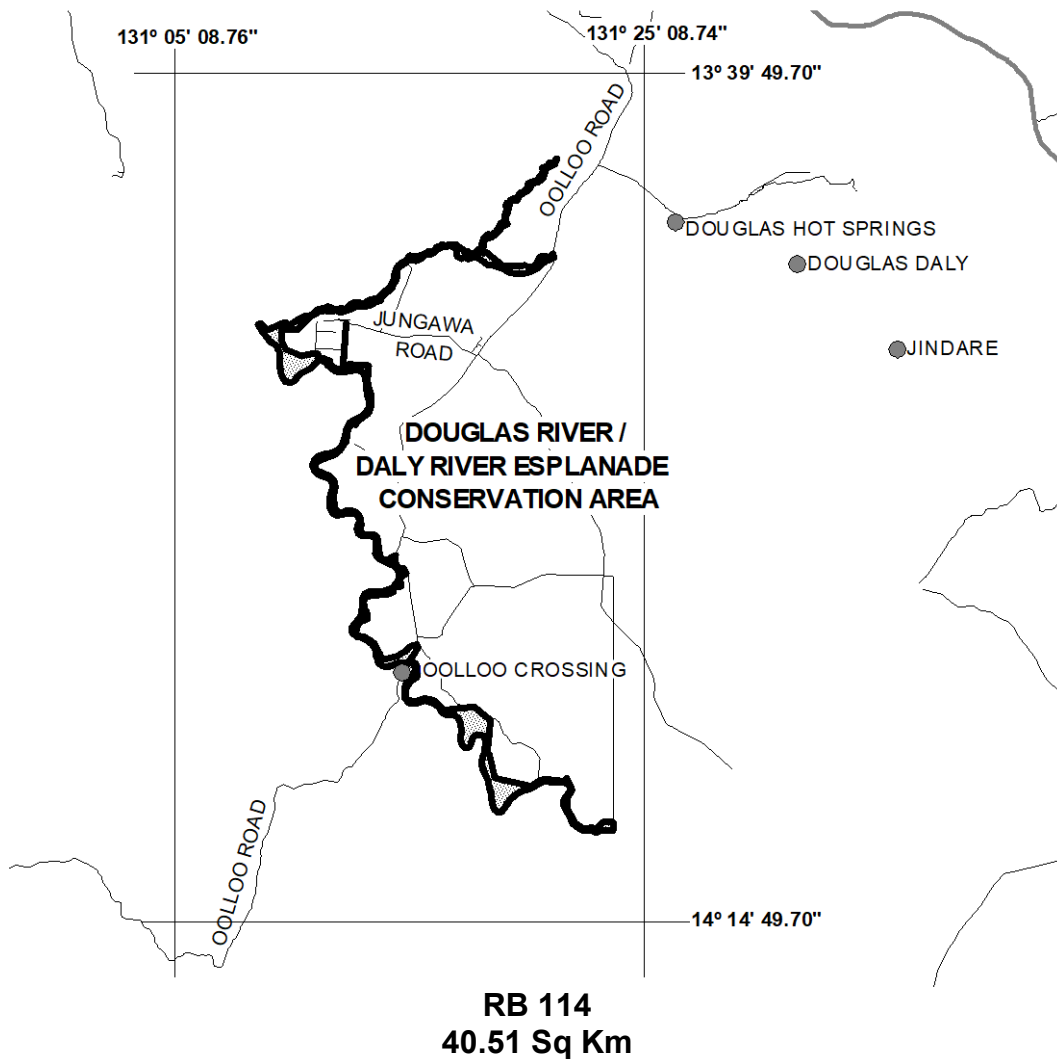
**Northern Territory of Australia**  
***Petroleum Act 1984***  
**Reservation of Blocks – RB 114**

I, Paul Andrew Kirby, Minister for Primary Industry and Resources, under section 9(1) of the *Petroleum Act 1984*, declare that the blocks within the Douglas River/Daly River Esplanade Conservation Area, shown stippled within the thick black lines on the plan in the Schedule, are not to be the subject of a grant of an exploration permit or licence.

Dated 26 September 2019

Paul Andrew Kirby  
Minister for Primary Industry and Resources

**Schedule**  
**SD52 Darwin**



*Datum: The displayed grid defining the 5'x 5' blocks is AGD66 and coordinates shown are GDA94*

**Northern Territory of Australia**

***Petroleum Act 1984***

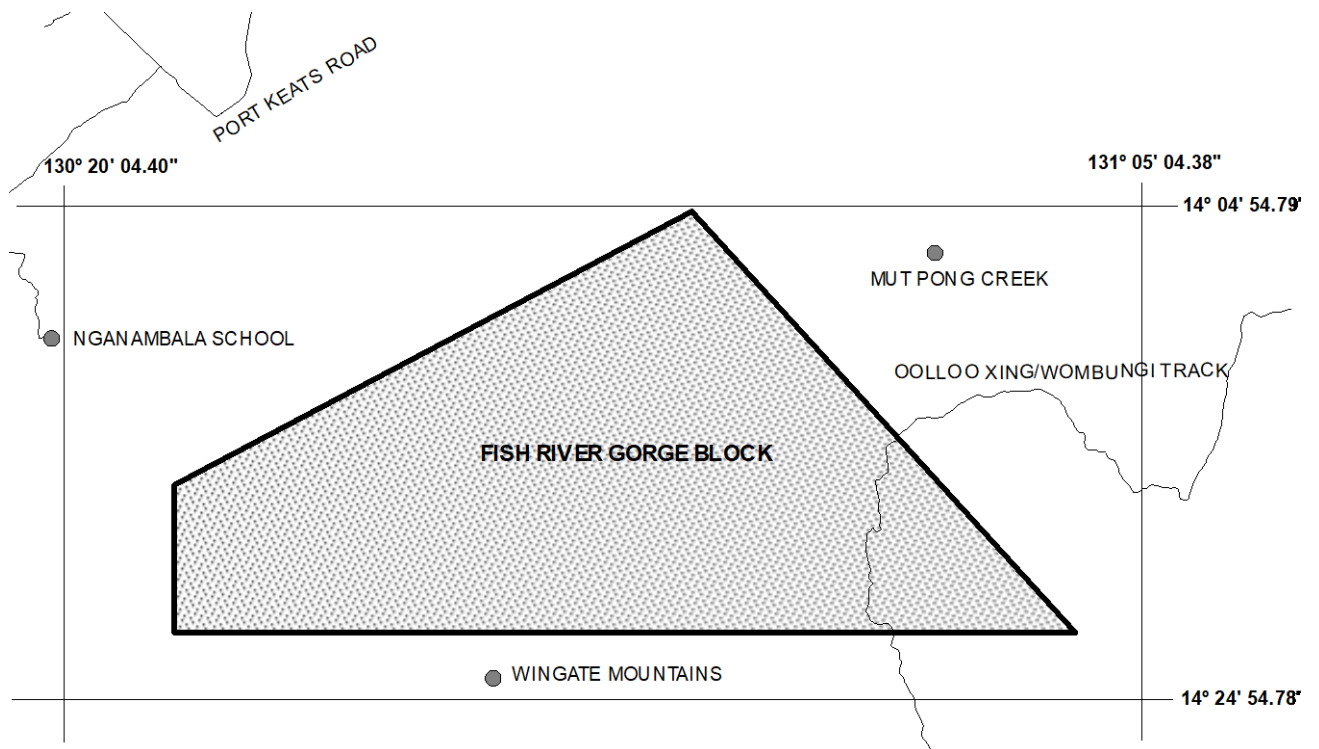
**Reservation of Blocks – RB 115**

I, Paul Andrew Kirby, Minister for Primary Industry and Resources, under section 9(1) of the *Petroleum Act 1984*, declare that the blocks within the Fish River Gorge Block, shown stippled within the thick black lines on the plan in the Schedule, are not to be the subject of a grant of an exploration permit or licence.

Dated 26 September 2019

Paul Andrew Kirby  
Minister for Primary Industry and Resources

**Schedule  
SD52 Darwin**



**RB 115  
1,279 Sq Km**

*Datum: The displayed grid defining the 5'x 5' blocks is AGD66 and coordinates shown are GDA94*

**Northern Territory of Australia**

***Petroleum Act 1984***

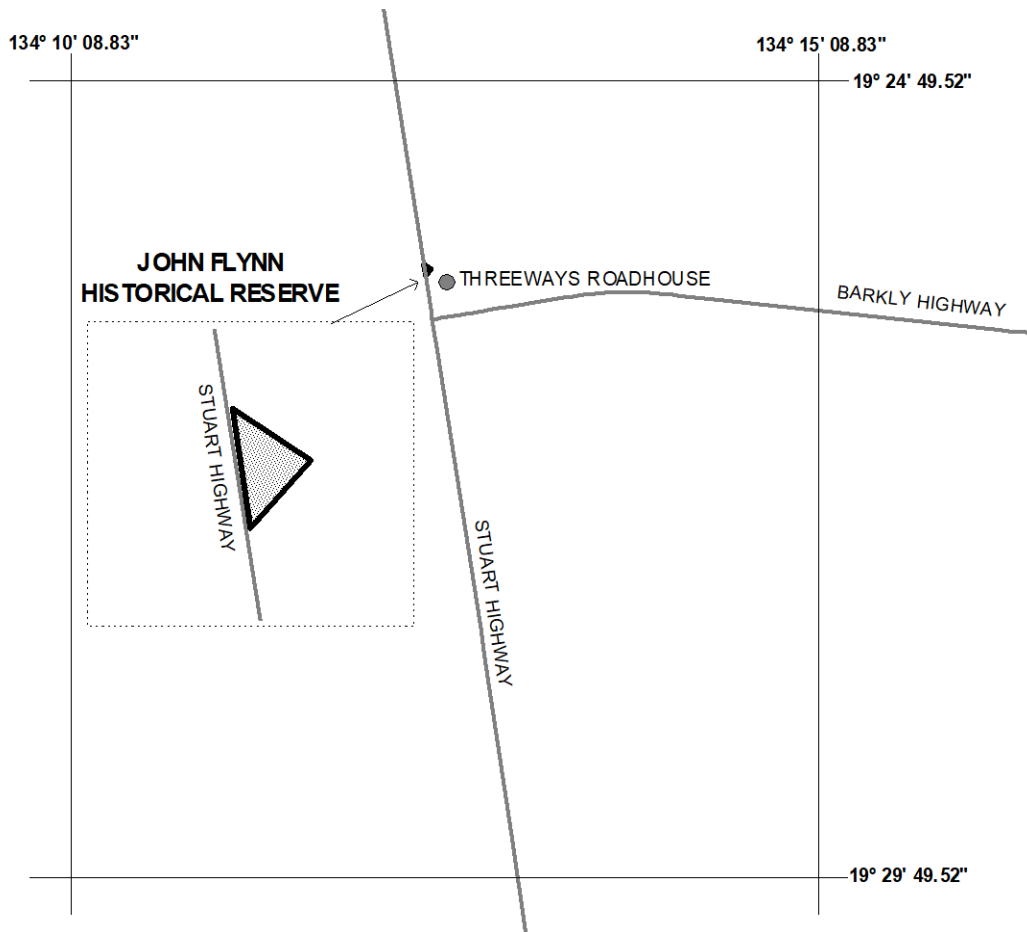
**Reservation of Blocks – RB 116**

I, Paul Andrew Kirby, Minister for Primary Industry and Resources, under section 9(1) of the *Petroleum Act 1984*, declare that the blocks within the John Flynn Historical Reserve, shown stippled within the thick black lines on the plan in the Schedule, are not to be the subject of a grant of an exploration permit or licence.

Dated 26 September 2019

Paul Andrew Kirby  
Minister for Primary Industry and Resources

**Schedule  
SE53 Newcastle Waters**



**RB 116  
0.004704 Sq Km**

*Datum: The displayed grid defining the 5'x 5' blocks is AGD66 and coordinates shown are GDA94*

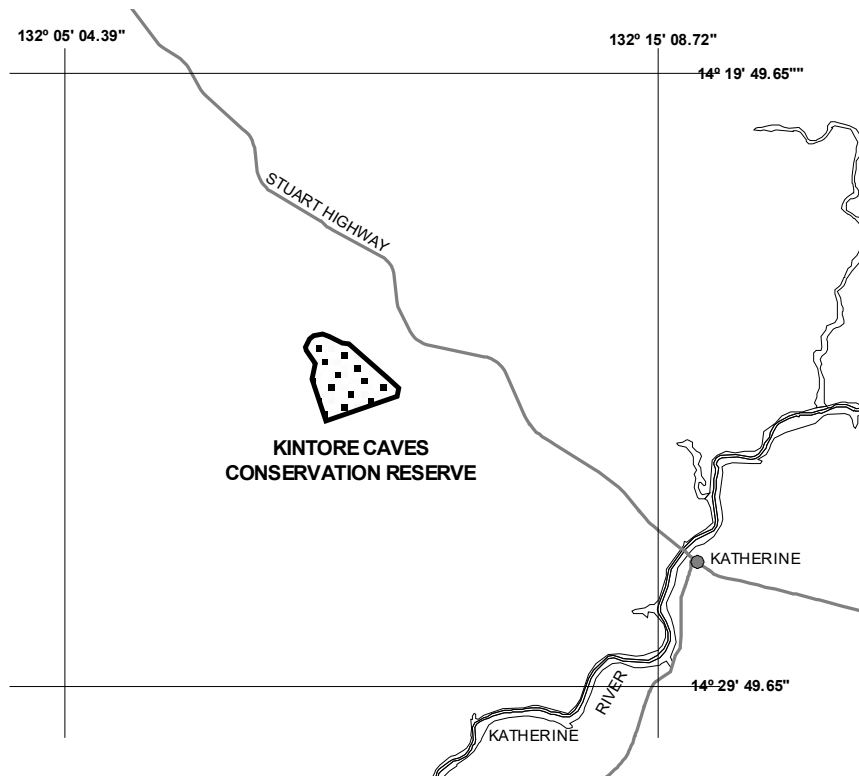
**Northern Territory of Australia**  
***Petroleum Act 1984***  
**Reservation of Blocks – RB 117**

I, Paul Andrew Kirby, Minister for Primary Industry and Resources, under section 9(1) of the *Petroleum Act 1984*, declare that the blocks within the Kintore Caves Conservation Reserve, shown stippled within the thick black lines on the plan in the Schedule, are not to be the subject of a grant of an exploration permit or licence.

Dated 26 September 2019

Paul Andrew Kirby  
Minister for Primary Industry and Resources

**Schedule**  
**SD53 Roper River**



● UNION REEFS MNE  
**RB 117**  
**4.247 Sq Km**

*Datum: The displayed grid defining the 5'x 5' blocks is AGD66 and coordinates shown are GDA94*

**Northern Territory of Australia**  
***Petroleum Act 1984***

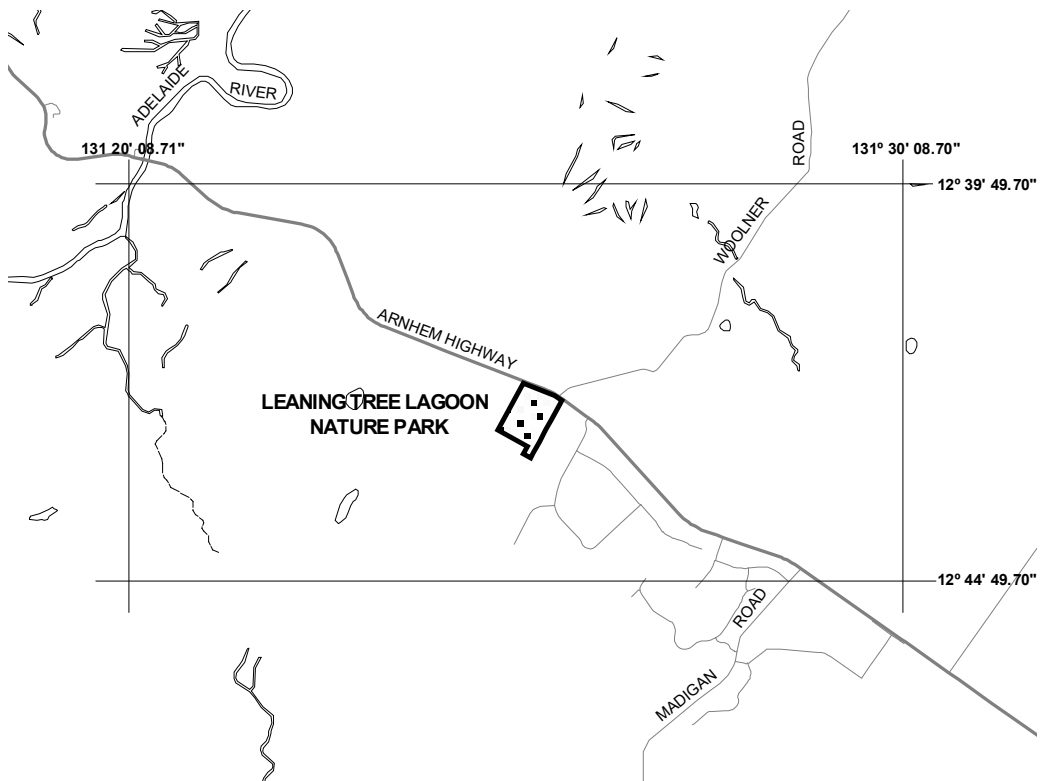
**Reservation of Blocks – RB 118**

I, Paul Andrew Kirby, Minister for Primary Industry and Resources, under section 9(1) of the *Petroleum Act 1984*, declare that the blocks within the Leaning Tree Lagoon Nature Park, shown stippled within the thick black lines on the plan in the Schedule, are not to be the subject of a grant of an exploration permit or licence.

Dated 26 September 2019

Paul Andrew Kirby  
Minister for Primary Industry and Resources

**Schedule**  
**SD52 Darwin**



**RB 118**  
**1.322 Sq Km**

*Datum: The displayed grid defining the 5'x 5' blocks is AGD66 and coordinates shown are GDA94*

**Northern Territory of Australia**

***Petroleum Act 1984***

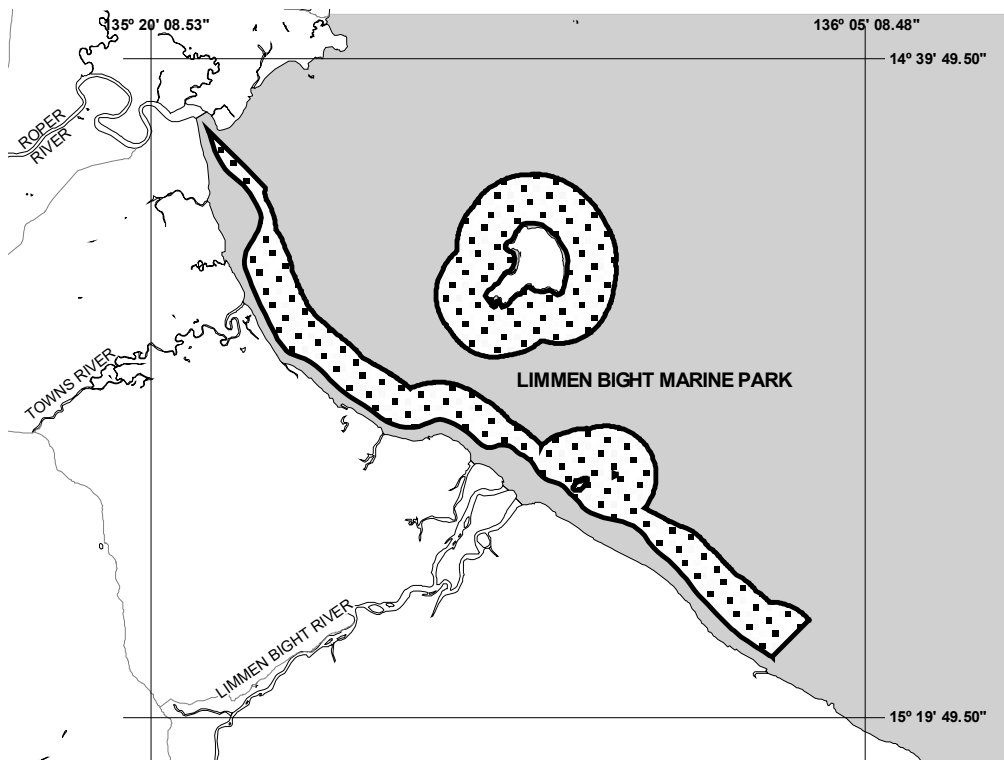
**Reservation of Blocks – RB 119**

I, Paul Andrew Kirby, Minister for Primary Industry and Resources, under section 9(1) of the *Petroleum Act 1984*, declare that the blocks within the Limmen Bight Marine Park, shown stippled within the thick black lines on the plan in the Schedule, are not to be the subject of a grant of an exploration permit or licence.

Dated 26 September 2019

Paul Andrew Kirby  
Minister for Primary Industry and Resources

**Schedule  
SD53 Roper River**



**RB 119  
675.2 Sq Km**

*Datum: The displayed grid defining the 5'x 5' blocks is AGD66 and coordinates shown are GDA94*

**Northern Territory of Australia**

***Petroleum Act 1984***

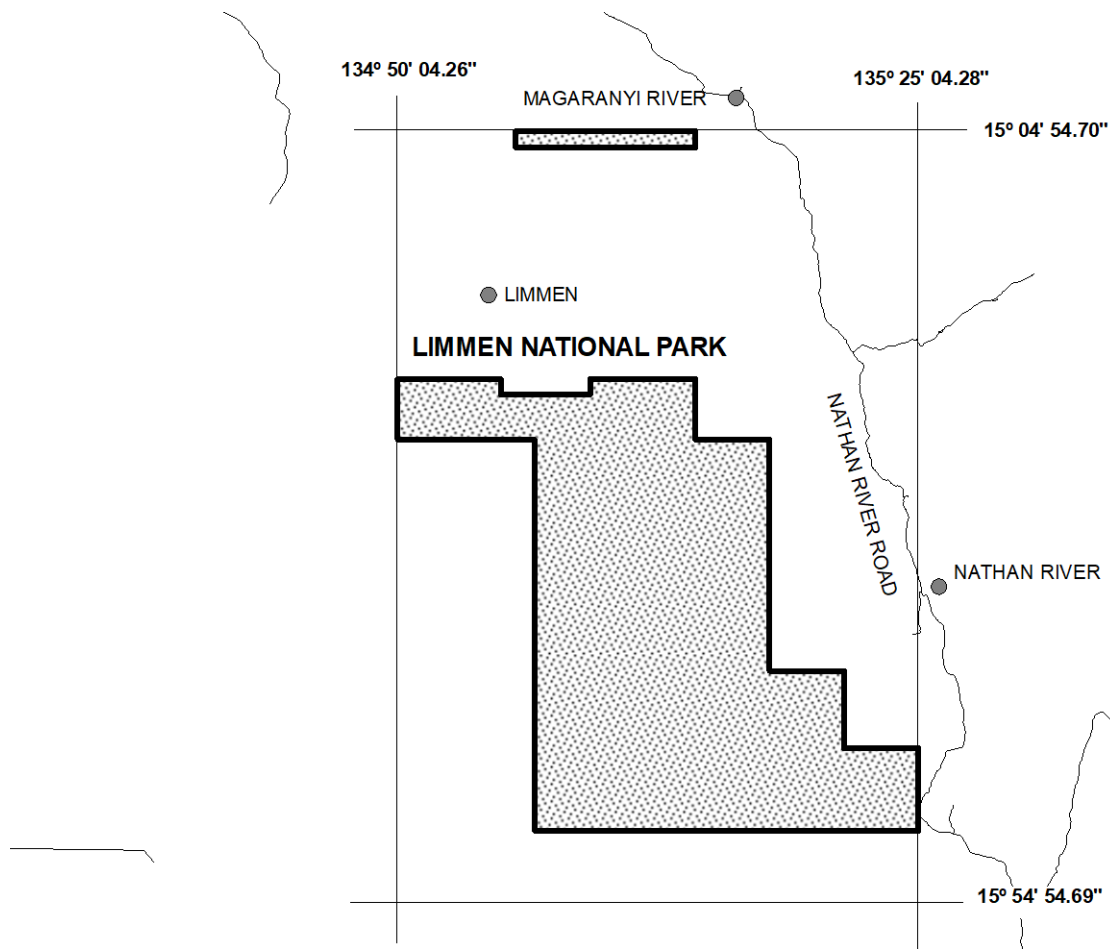
**Reservation of Blocks – RB 120**

I, Paul Andrew Kirby, Minister for Primary Industry and Resources, under section 9(1) of the *Petroleum Act 1984*, declare that the blocks within the Limmen National Park (part only), shown stippled within the thick black lines on the plan in the Schedule, are not to be the subject of a grant of an exploration permit or licence.

Dated 26 September 2019

Paul Andrew Kirby  
Minister for Primary Industry and Resources

**Schedule  
SD53 Roper River**



**RB 120  
1,867.53 Sq Km**

*Datum: The displayed grid defining the 5'x 5' blocks is AGD66 and coordinates shown are GDA94*



**Northern Territory of Australia**

***Petroleum Act 1984***

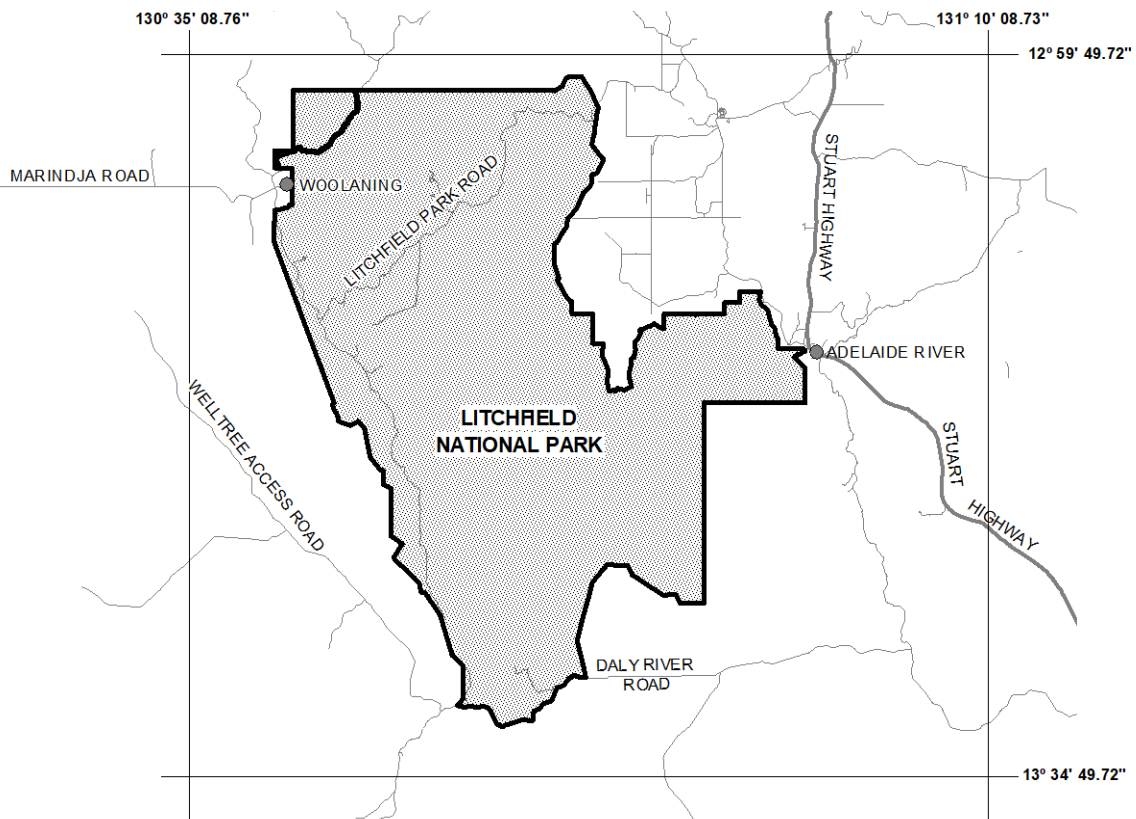
**Reservation of Blocks – RB 121**

I, Paul Andrew Kirby, Minister for Primary Industry and Resources, under section 9(1) of the *Petroleum Act 1984*, declare that the blocks within the Litchfield National Park, shown stippled within the thick black lines on the plan in the Schedule, are not to be the subject of a grant of an exploration permit or licence.

Dated 26 September 2019

Paul Andrew Kirby  
Minister for Primary Industry and Resources

**Schedule  
SD52 Darwin**



**RB 121  
1464 Sq Km**

*Datum: The displayed grid defining the 5'x 5' blocks is AGD66 and coordinates shown are GDA94*

**Northern Territory of Australia**

***Petroleum Act 1984***

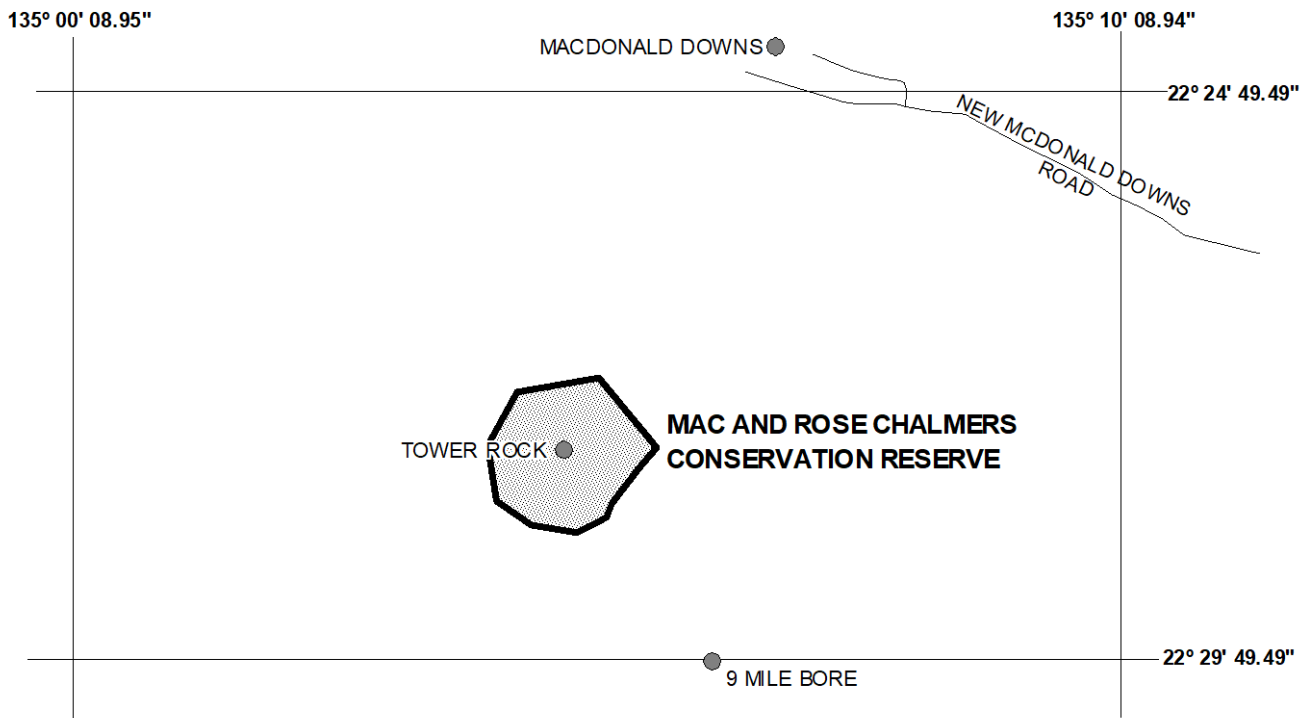
**Reservation of Blocks – RB 122**

I, Paul Andrew Kirby, Minister for Primary Industry and Resources, under section 9(1) of the *Petroleum Act 1984*, declare that the blocks within the Mac and Rose Chalmers Conservation Reserve, shown stippled within the thick black lines on the plan in the Schedule, are not to be the subject of a grant of an exploration permit or licence.

Dated 26 September 2019

Paul Andrew Kirby  
Minister for Primary Industry and Resources

**Schedule  
SF53 Alice Springs**



**RB 122  
4.815 Sq Km**

*Datum: The displayed grid defining the 5'x 5' blocks is AGD66 and coordinates shown are GDA94*

**Northern Territory of Australia**

***Petroleum Act 1984***

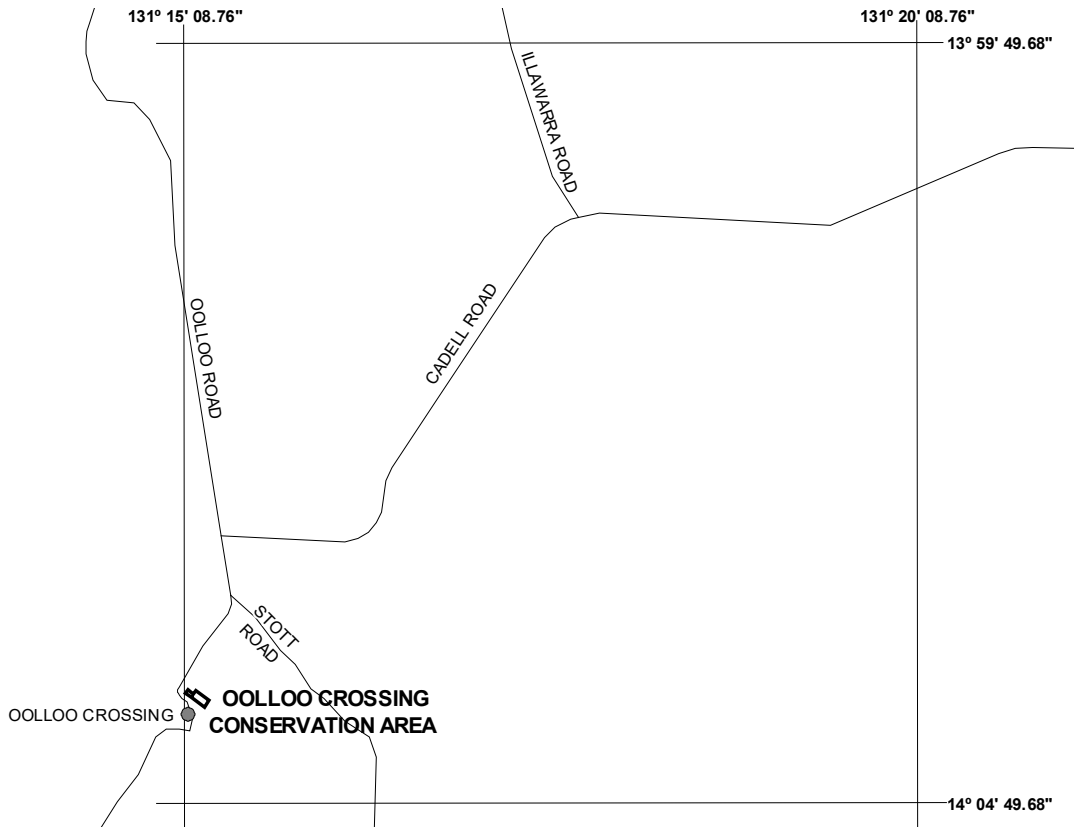
**Reservation of Blocks – RB 123**

I, Paul Andrew Kirby, Minister for Primary Industry and Resources, under section 9(1) of the *Petroleum Act 1984*, declare that the blocks within the Ooloo Crossing Conservation Area, shown stippled within the thick black lines on the plan in the Schedule, are not to be the subject of a grant of an exploration permit or licence.

Dated 26 September 2019

Paul Andrew Kirby  
Minister for Primary Industry and Resources

**Schedule  
SD52 Darwin**



**RB 123  
0.02494 Sq Km**

*Datum: The displayed grid defining the 5' x 5' blocks is AGD66 and coordinates shown are GDA94*

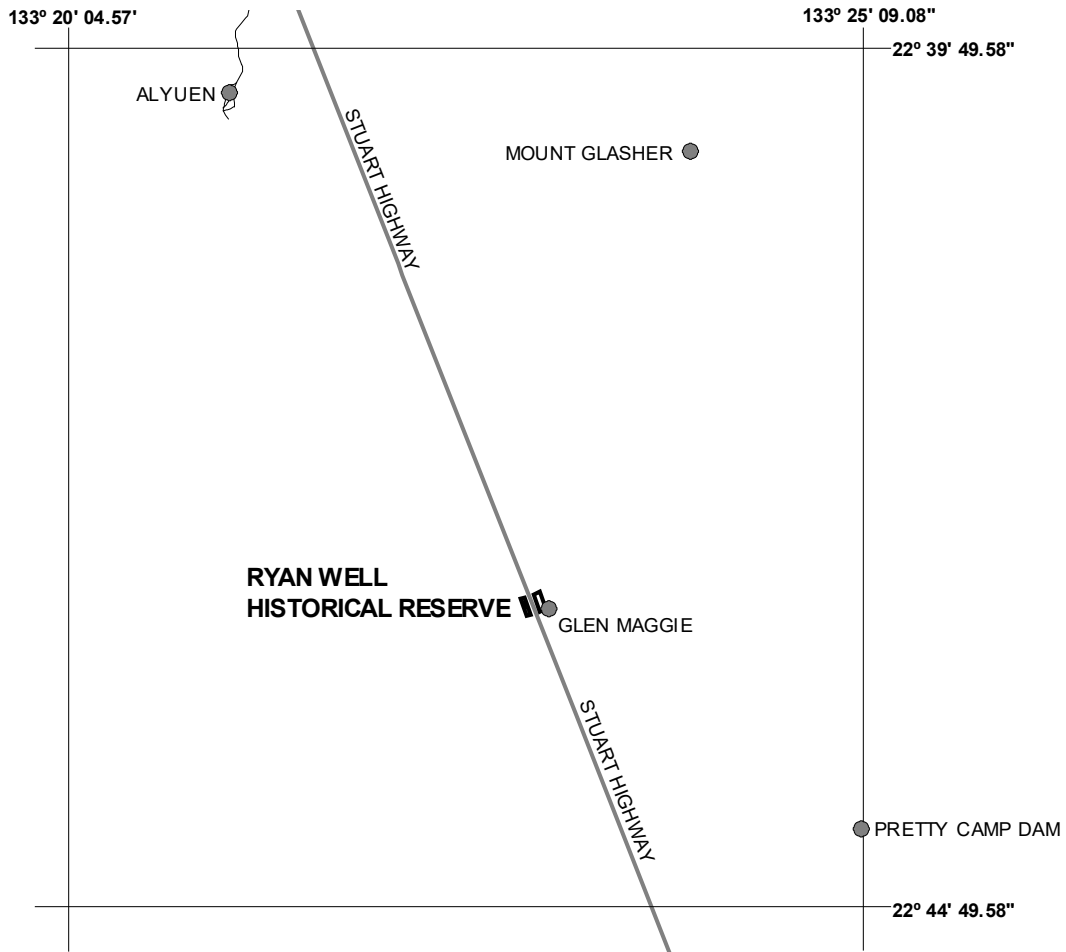
**Northern Territory of Australia**  
***Petroleum Act 1984***  
**Reservation of Blocks – RB 124**

I, Paul Andrew Kirby, Minister for Primary Industry and Resources, under section 9(1) of the *Petroleum Act 1984*, declare that the blocks within the Ryan Well Historical Reserve, shown stippled within the thick black lines on the plan in the Schedule, are not to be the subject of a grant of an exploration permit or licence.

Dated 26 September 2019

Paul Andrew Kirby  
Minister for Primary Industry and Resources

**Schedule**  
**SF53 Alice Springs**



**RB 124**  
**0.02406 Sq Km**

*Datum: The displayed grid defining the 5'x 5' blocks is AGD66 and coordinates shown are GDA94*

**Northern Territory of Australia**  
***Petroleum Act 1984***

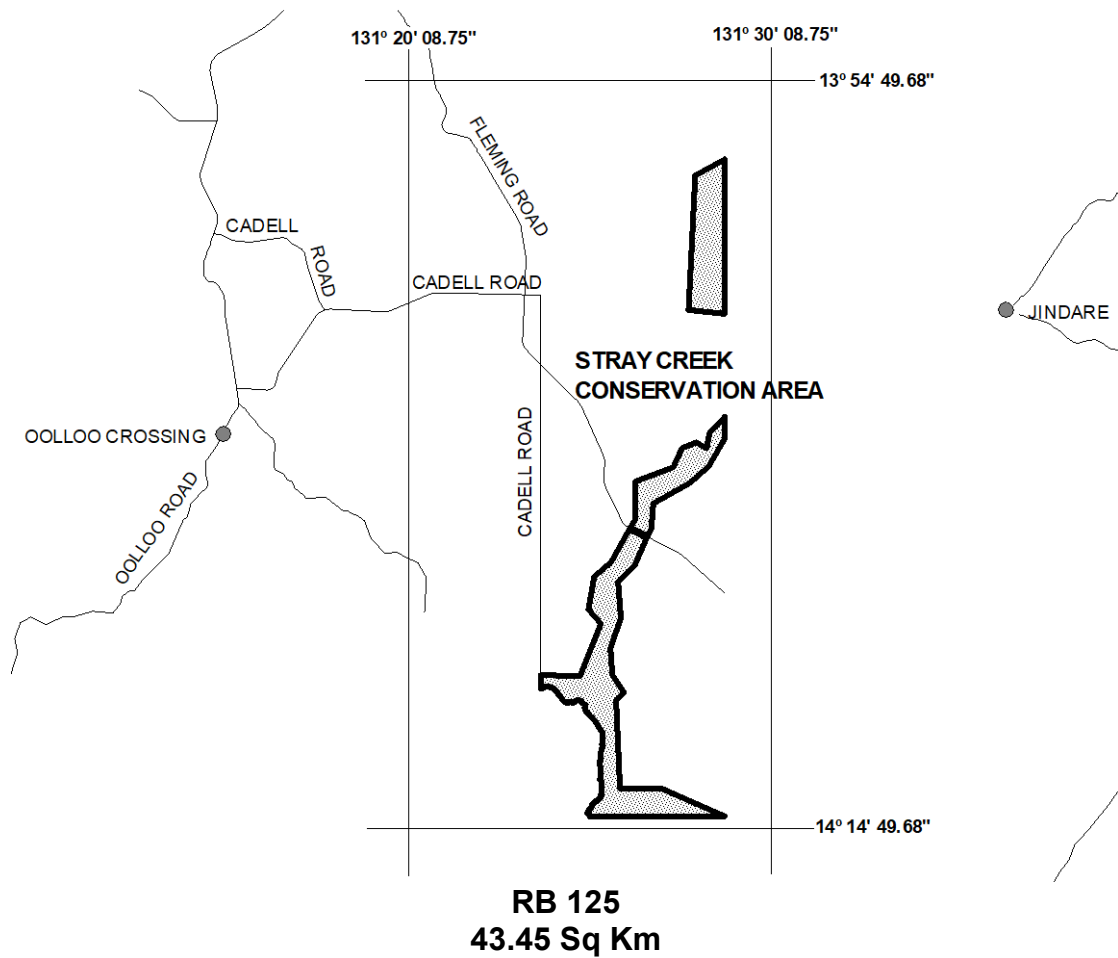
**Reservation of Blocks – RB 125**

I, Paul Andrew Kirby, Minister for Primary Industry and Resources, under section 9(1) of the *Petroleum Act 1984*, declare that the blocks within the Stray Creek Conservation Area, shown stippled within the thick black lines on the plan in the Schedule, are not to be the subject of a grant of an exploration permit or licence.

Dated 26 September 2019

Paul Andrew Kirby  
Minister for Primary Industry and Resources

**Schedule**  
**SD52 Darwin**



*Datum: The displayed grid defining the 5'x 5' blocks is AGD66 and coordinates shown are GDA94*

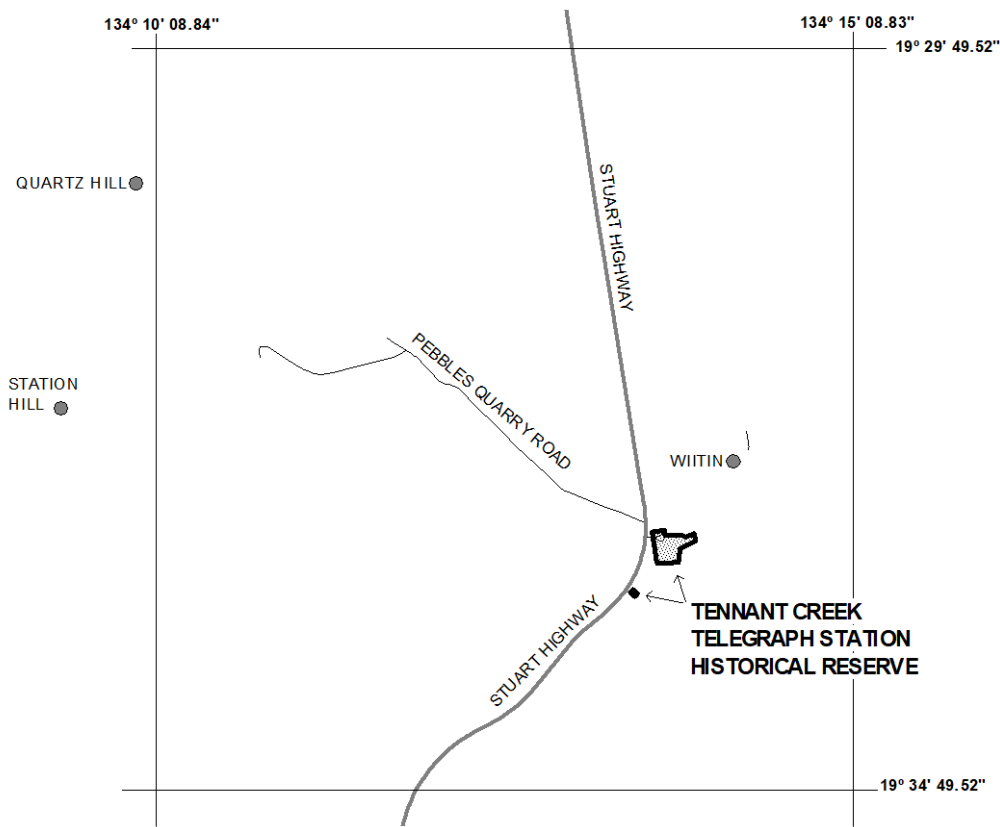
**Northern Territory of Australia**  
***Petroleum Act 1984***  
**Reservation of Blocks – RB 126**

I, Paul Andrew Kirby, Minister for Primary Industry and Resources, under section 9(1) of the *Petroleum Act 1984*, declare that the blocks within the Tennant Creek Telegraph Station Historical Reserve, shown stippled within the thick black lines on the plan in the Schedule, are not to be the subject of a grant of an exploration permit or licence.

Dated 26 September 2019

Paul Andrew Kirby  
Minister for Primary Industry and Resources

**Schedule**  
**SE53 Newcastle Waters**



**RB 126**  
**0.1406 Sq Km**

*Datum: The displayed grid defining the 5'x 5' blocks is AGD66 and coordinates shown are GDA94*

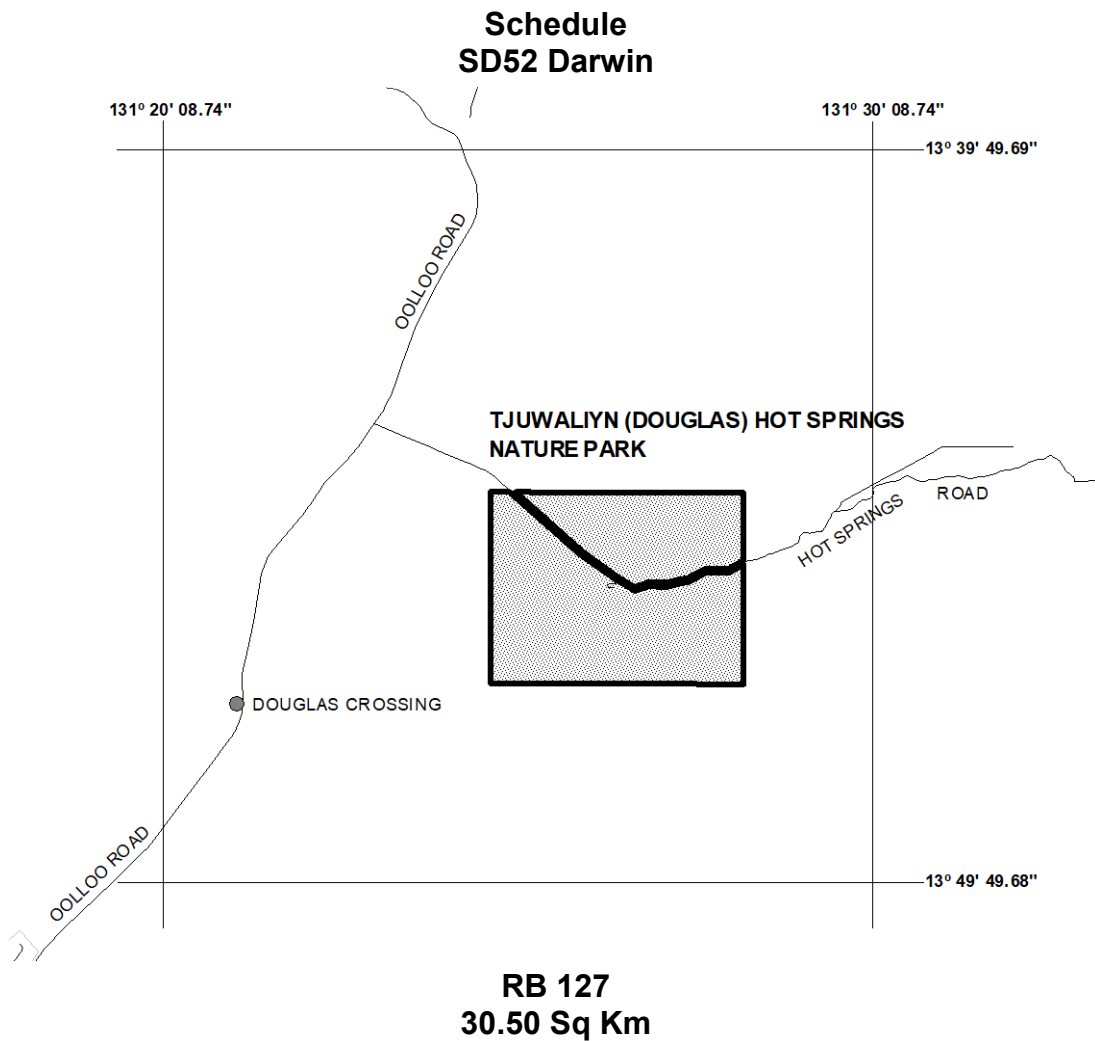
**Northern Territory of Australia**  
***Petroleum Act 1984***

**Reservation of Blocks – RB 127**

I, Paul Andrew Kirby, Minister for Primary Industry and Resources, under section 9(1) of the *Petroleum Act 1984*, declare that the blocks within the Tjuwaliyn (Douglas) Hot Springs Nature Park, shown stippled within the thick black lines on the plan in the Schedule, are not to be the subject of a grant of an exploration permit or licence.

Dated 26 September 2019

Paul Andrew Kirby  
Minister for Primary Industry and Resources



*Datum: The displayed grid defining the 5'x 5' blocks is AGD66 and coordinates shown are GDA94*

**Northern Territory of Australia**

***Petroleum Act 1984***

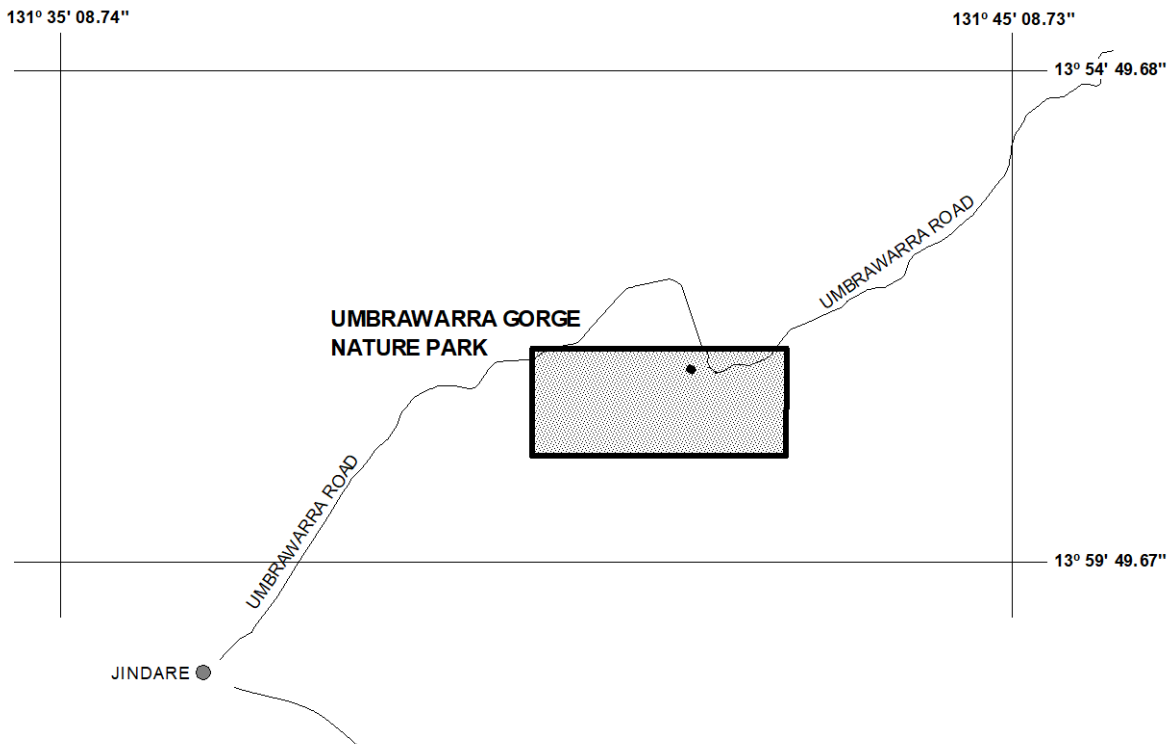
**Reservation of Blocks – RB 128**

I, Paul Andrew Kirby, Minister for Primary Industry and Resources, under section 9(1) of the *Petroleum Act 1984*, declare that the blocks within the Umbrawarra Gorge Nature Park, shown stippled within the thick black lines on the plan in the Schedule, are not to be the subject of a grant of an exploration permit or licence.

Dated 26 September 2019

Paul Andrew Kirby  
Minister for Primary Industry and Resources

**Schedule  
SD52 Darwin**



**RB 128  
9.755 Sq Km**

*Datum: The displayed grid defining the 5'x 5' blocks is AGD66 and coordinates shown are GDA94*



**Northern Territory of Australia**

***Petroleum Act 1984***

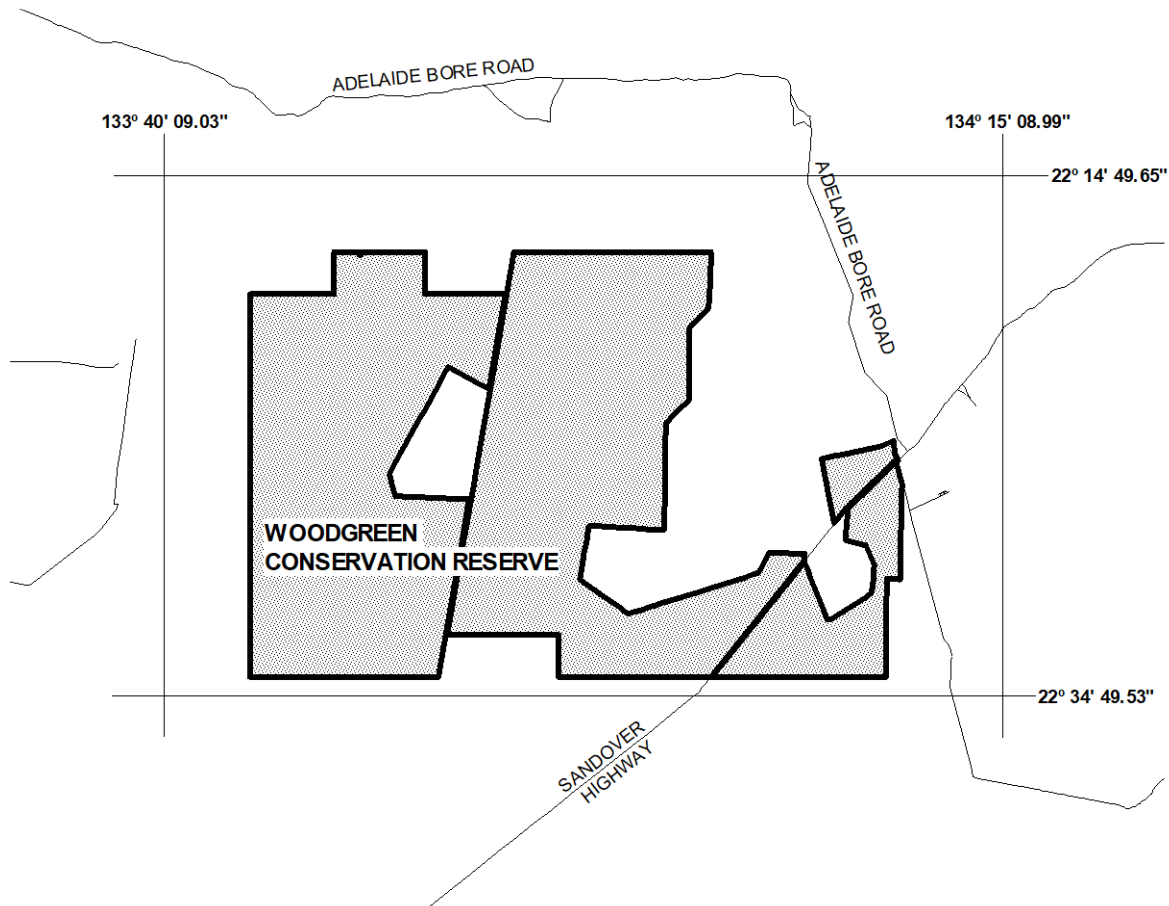
**Reservation of Blocks – RB 129**

I, Paul Andrew Kirby, Minister for Primary Industry and Resources, under section 9(1) of the *Petroleum Act 1984*, declare that the blocks within the Woodgreen Conservation Reserve, shown stippled within the thick black lines on the plan in the Schedule, are not to be the subject of a grant of an exploration permit or licence.

Dated 26 September 2019

Paul Andrew Kirby  
Minister for Primary Industry and Resources

**Schedule  
SF53 Alice Springs**



**RB 129  
929.4 Sq Km**

*Datum: The displayed grid defining the 5'x 5' blocks is AGD66 and coordinates shown are GDA94*

**Northern Territory of Australia**

***Petroleum Act 1984***

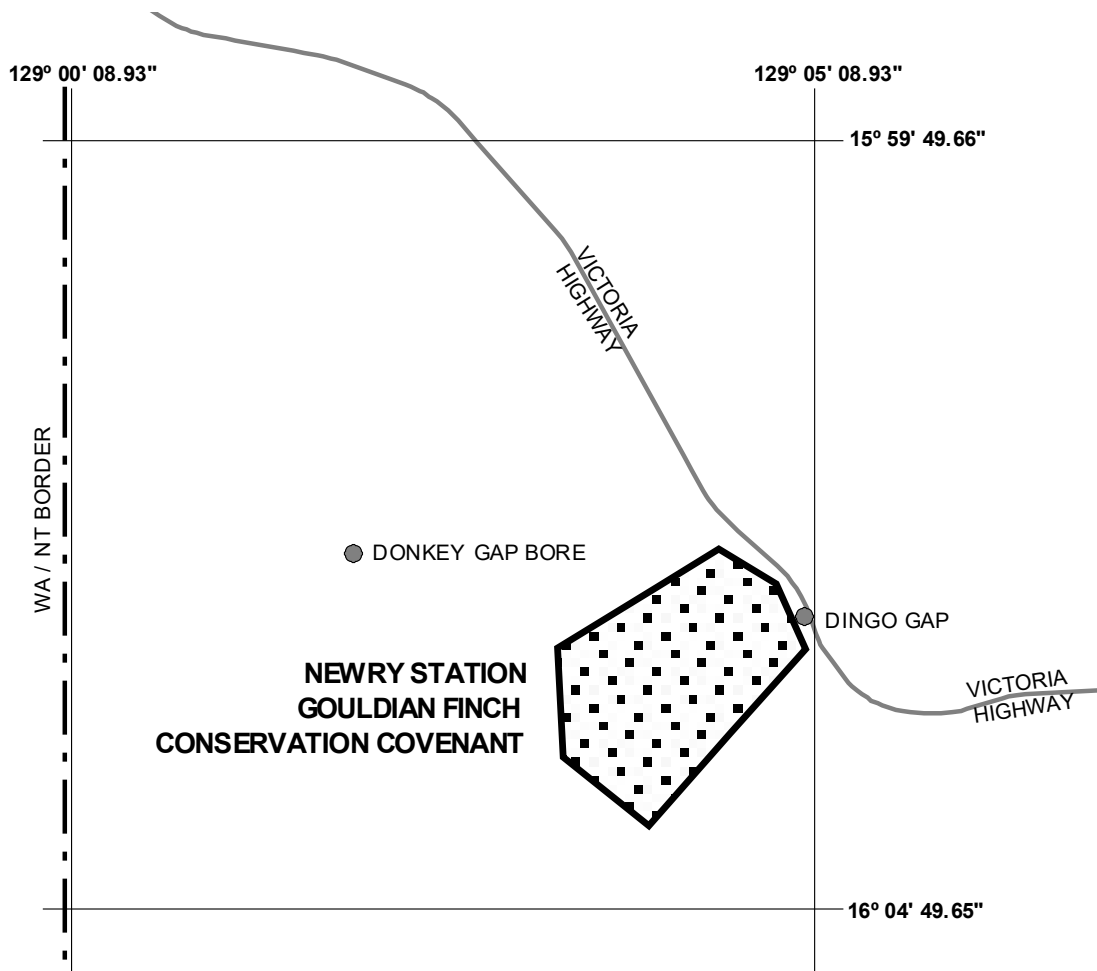
**Reservation of Blocks – RB 130**

I, Paul Andrew Kirby, Minister for Primary Industry and Resources, under section 9(1) of the *Petroleum Act 1984*, declare that the blocks within the Newry Station Gouldian Finch Conservation Covenant, shown stippled within the thick black lines on the plan in the Schedule, are not to be the subject of a grant of an exploration permit or licence.

Dated 26 September 2019

Paul Andrew Kirby  
Minister for Primary Industry and Resources

**Schedule  
SE52 Halls Creek**



**RB 130  
5.813 Sq Km**

*Datum: The displayed grid defining the 5'x 5' blocks is AGD66 and coordinates shown are GDA94*

**Northern Territory of Australia**  
***Petroleum Act 1984***

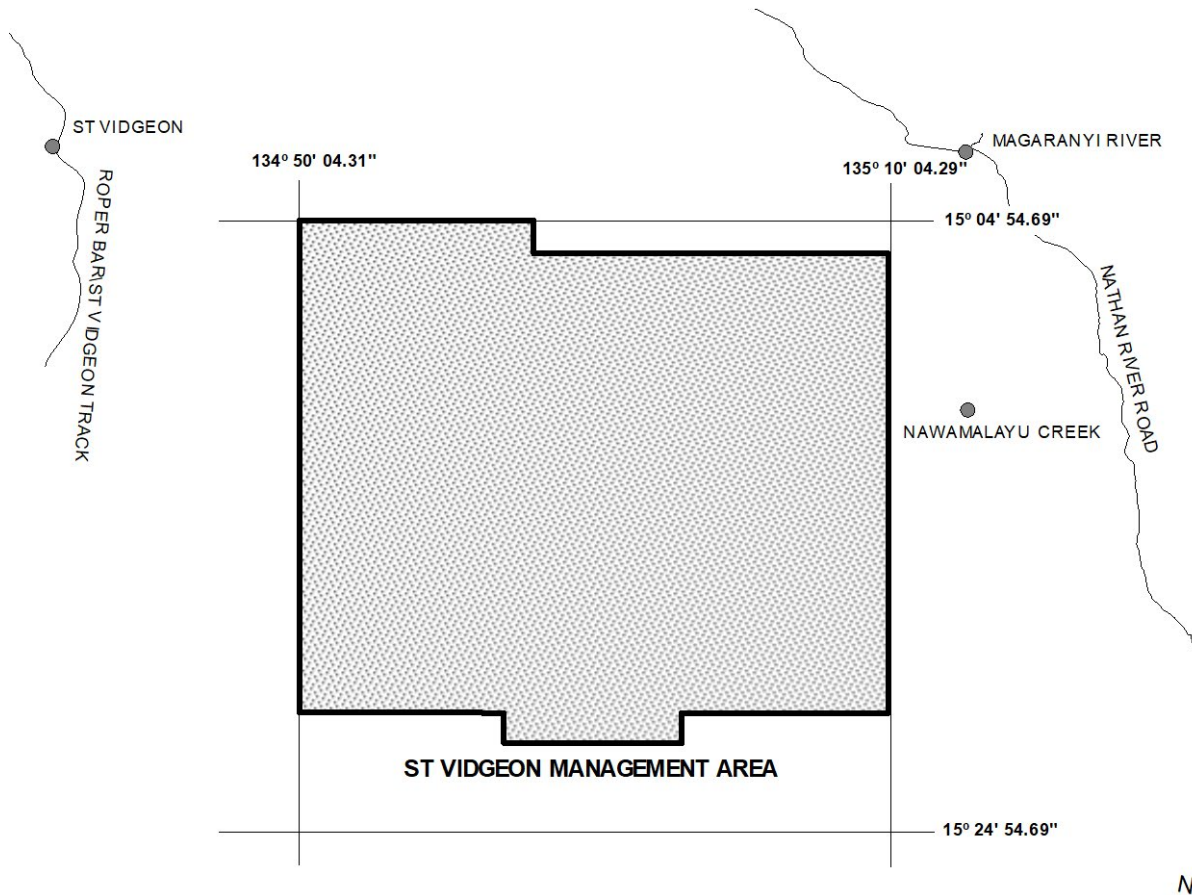
**Reservation of Blocks – RB 131**

I, Paul Andrew Kirby, Minister for Primary Industry and Resources, under section 9(1) of the *Petroleum Act 1984*, declare that the blocks within the St Vidgeon Management Area (part only), shown stippled within the thick black lines on the plan in the Schedule, are not to be the subject of a grant of an exploration permit or licence.

Dated 26 September 2019

Paul Andrew Kirby  
Minister for Primary Industry and Resources

**Schedule**  
**SD53 Roper River**



**RB 131**  
**1,039 Sq Km**

*Datum: The displayed grid defining the 5'x 5' blocks is AGD66 and coordinates shown are GDA94*

**Northern Territory of Australia**

***Petroleum Act 1984***

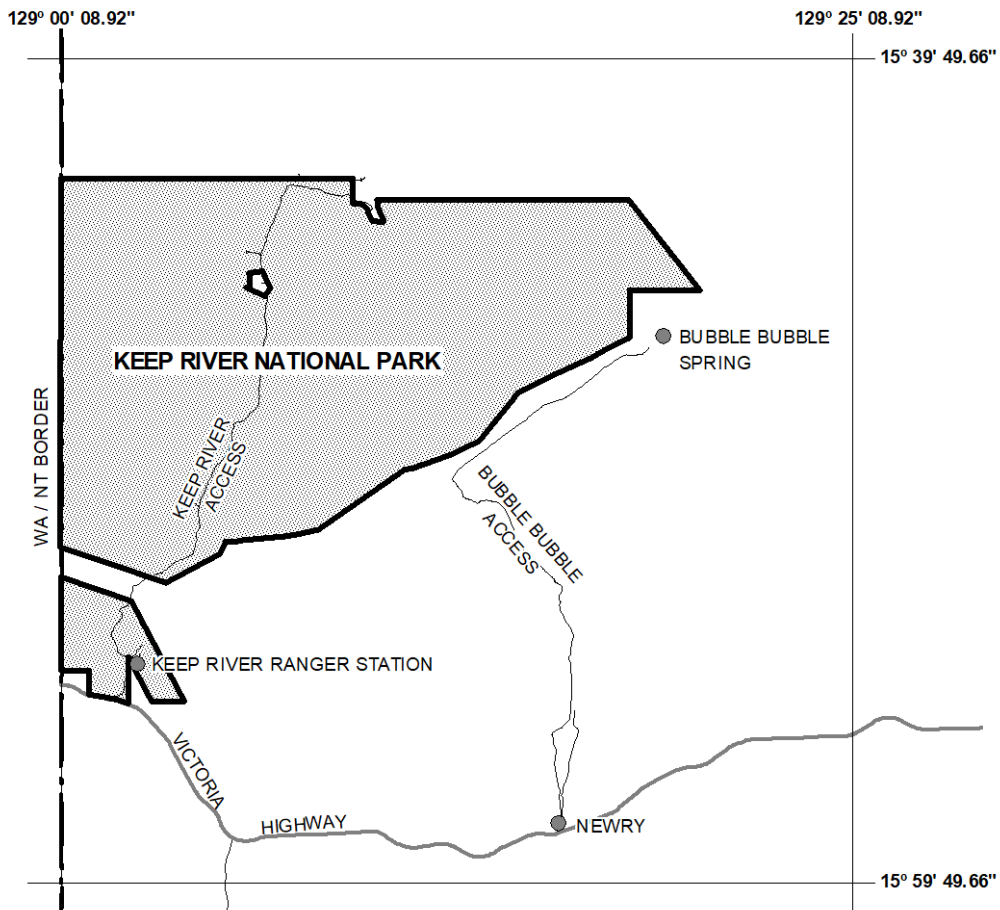
**Reservation of Blocks – RB 132**

I, Paul Andrew Kirby, Minister for Primary Industry and Resources, under section 9(1) of the *Petroleum Act 1984*, declare that the blocks within the Keep River National Park, shown stippled within the thick black lines on the plan in the Schedule, are not to be the subject of a grant of an exploration permit or licence.

Dated 26 September 2019

Paul Andrew Kirby  
Minister for Primary Industry and Resources

**Schedule  
SD52 Darwin**



**RB 132  
574.4 Sq Km**

*Datum: The displayed grid defining the 5'x 5' blocks is AGD66 and coordinates shown are GDA94*

**Northern Territory of Australia**  
***Petroleum Act 1984***

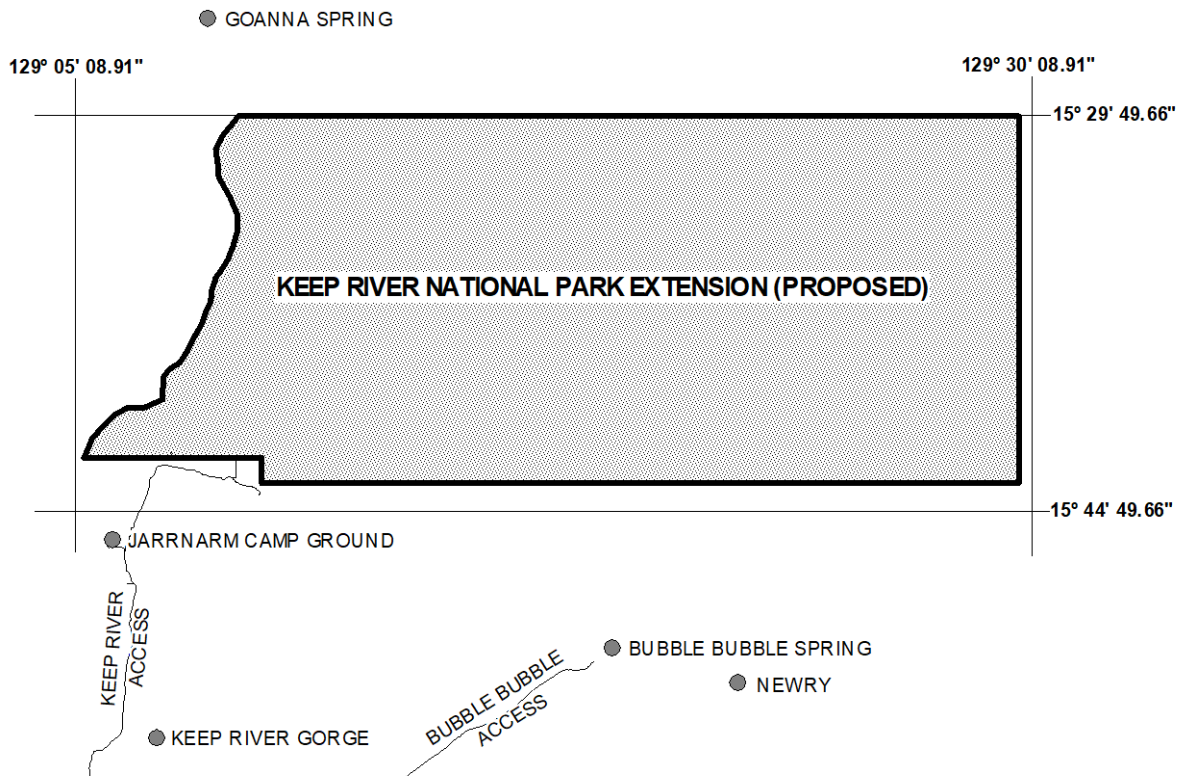
**Reservation of Blocks – RB 133**

I, Paul Andrew Kirby, Minister for Primary Industry and Resources, under section 9(1) of the *Petroleum Act 1984*, declare that the blocks within the Keep River National Park Proposed (part only), shown stippled within the thick black lines on the plan in the Schedule, are not to be the subject of a grant of an exploration permit or licence.

Dated 26 September 2019

Paul Andrew Kirby  
Minister for Primary Industry and Resources

**Schedule**  
**SD52 Darwin**



**RB 133**  
**657.7 Sq Km**

*Datum: The displayed grid defining the 5'x 5' blocks is AGD66 and coordinates shown are GDA94*

**Northern Territory of Australia**

***Petroleum Act 1984***

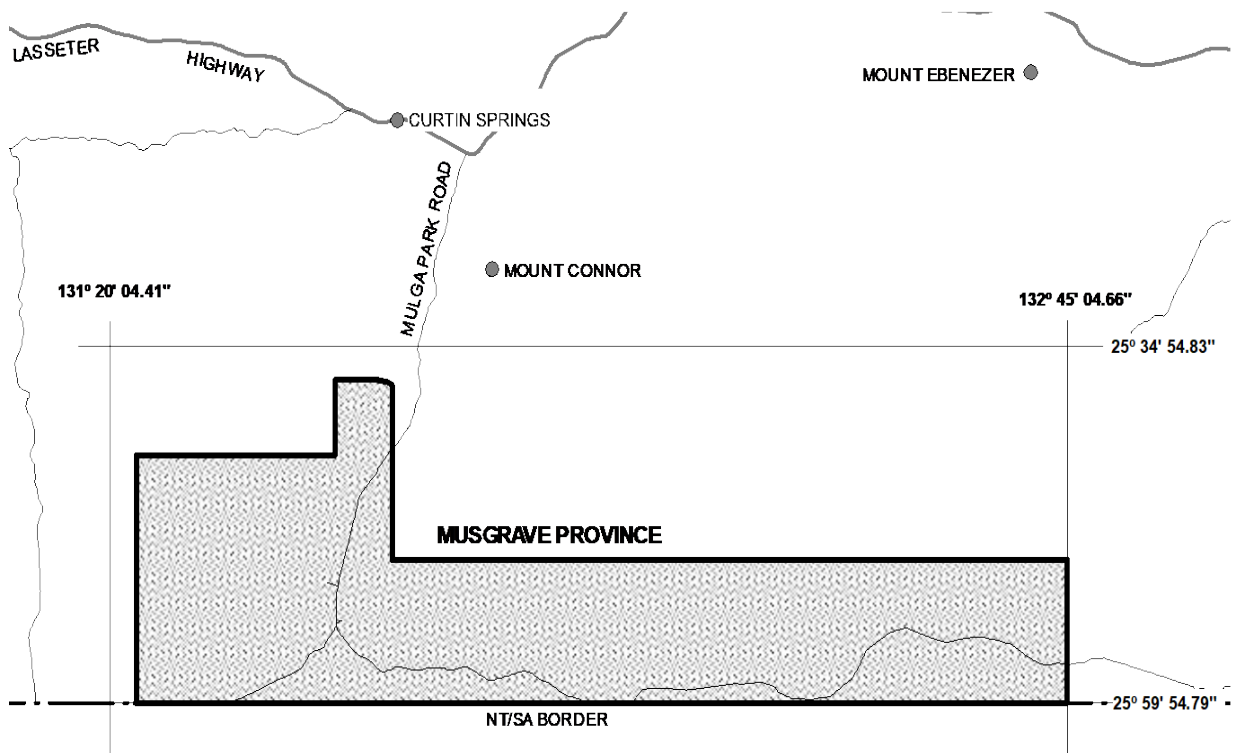
**Reservation of Blocks – RB 134**

I, Paul Andrew Kirby, Minister for Primary Industry and Resources, under section 9(1) of the *Petroleum Act 1984*, declare that the blocks with no petroleum potential within the Musgrave Province, shown stippled within the thick black lines on the plan in the Schedule, are not to be the subject of a grant of an exploration permit or licence.

Dated 17 September 2019

Paul Andrew Kirby  
Minister for Primary Industry and Resources

**Schedule  
SG52 Peterman Ranges & SG53 Oonnadatta**



**RB 134  
3175 Sq Km**

*Datum: The displayed grid defining the 5'x 5' blocks is AGD66 and coordinates shown are GDA94*

**Northern Territory of Australia**

***Petroleum Act 1984***

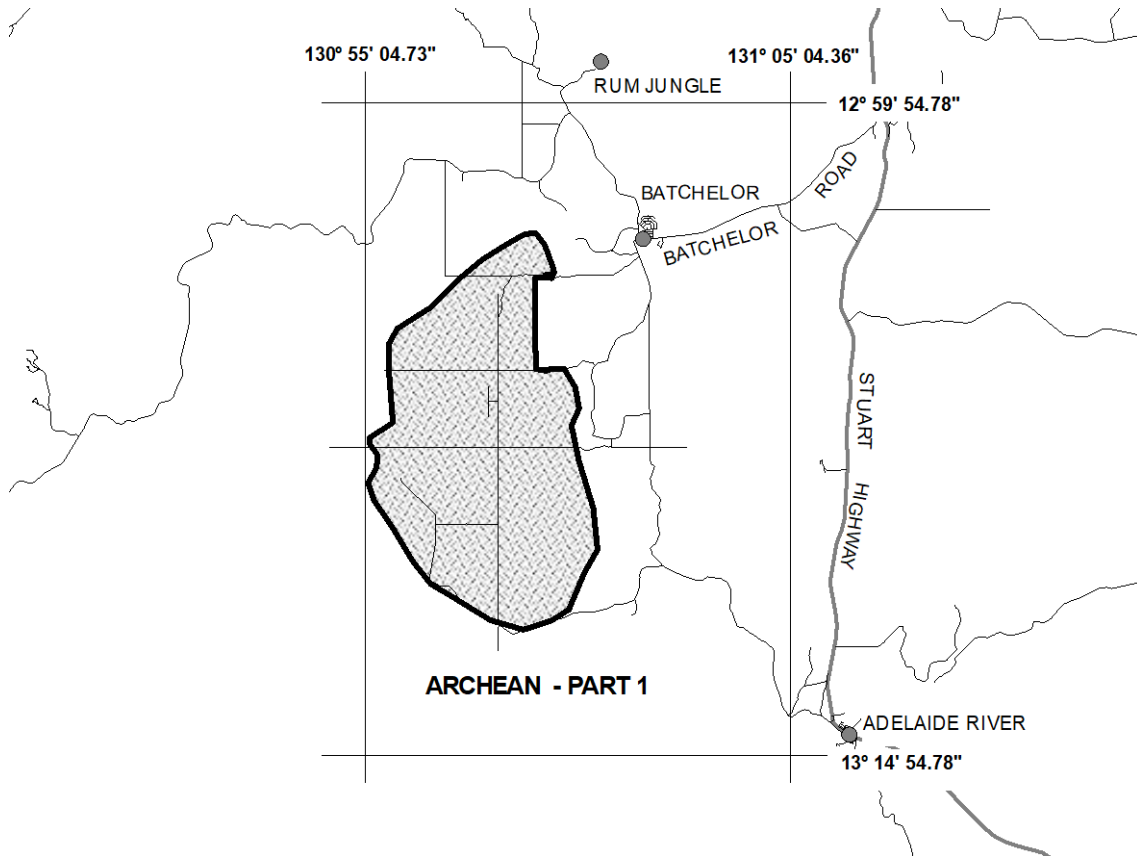
**Reservation of Blocks – RB 135**

I, Paul Andrew Kirby, Minister for Primary Industry and Resources, under section 9(1) of the *Petroleum Act 1984*, declare that the blocks with no petroleum potential within the Archean - Part 1, shown stippled within the thick black lines on the plan in the Schedule, are not to be the subject of a grant of an exploration permit or licence.

Dated 17 September 2019

Paul Andrew Kirby  
Minister for Primary Industry and Resources

**Schedule  
SD52 Darwin**



**RB 135  
108.2 Sq Km**

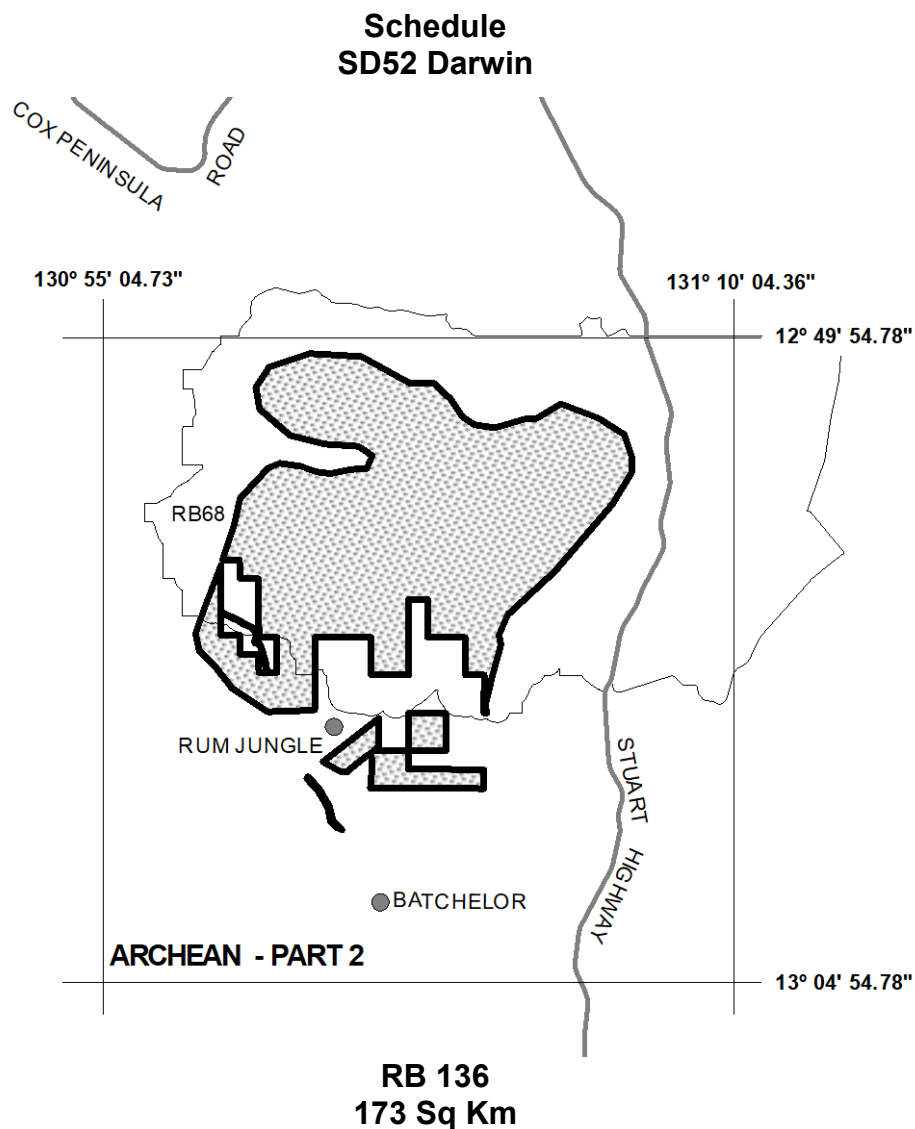
*Datum: The displayed grid defining the 5'x 5' blocks is AGD66 and coordinates shown are GDA94*

**Northern Territory of Australia**  
***Petroleum Act 1984***  
**Reservation of Blocks – RB 136**

I, Paul Andrew Kirby, Minister for Primary Industry and Resources, under section 9(1) of the *Petroleum Act 1984*, declare that the blocks with no petroleum potential within the Archean - Part 2, shown stippled within the thick black lines on the plan in the Schedule, are not to be the subject of a grant of an exploration permit or licence.

Dated 17 September 2019

Paul Andrew Kirby  
Minister for Primary Industry and Resources



*Datum: The displayed grid defining the 5'x 5' blocks is AGD66 and coordinates shown are GDA94*



**Northern Territory of Australia**

***Petroleum Act 1984***

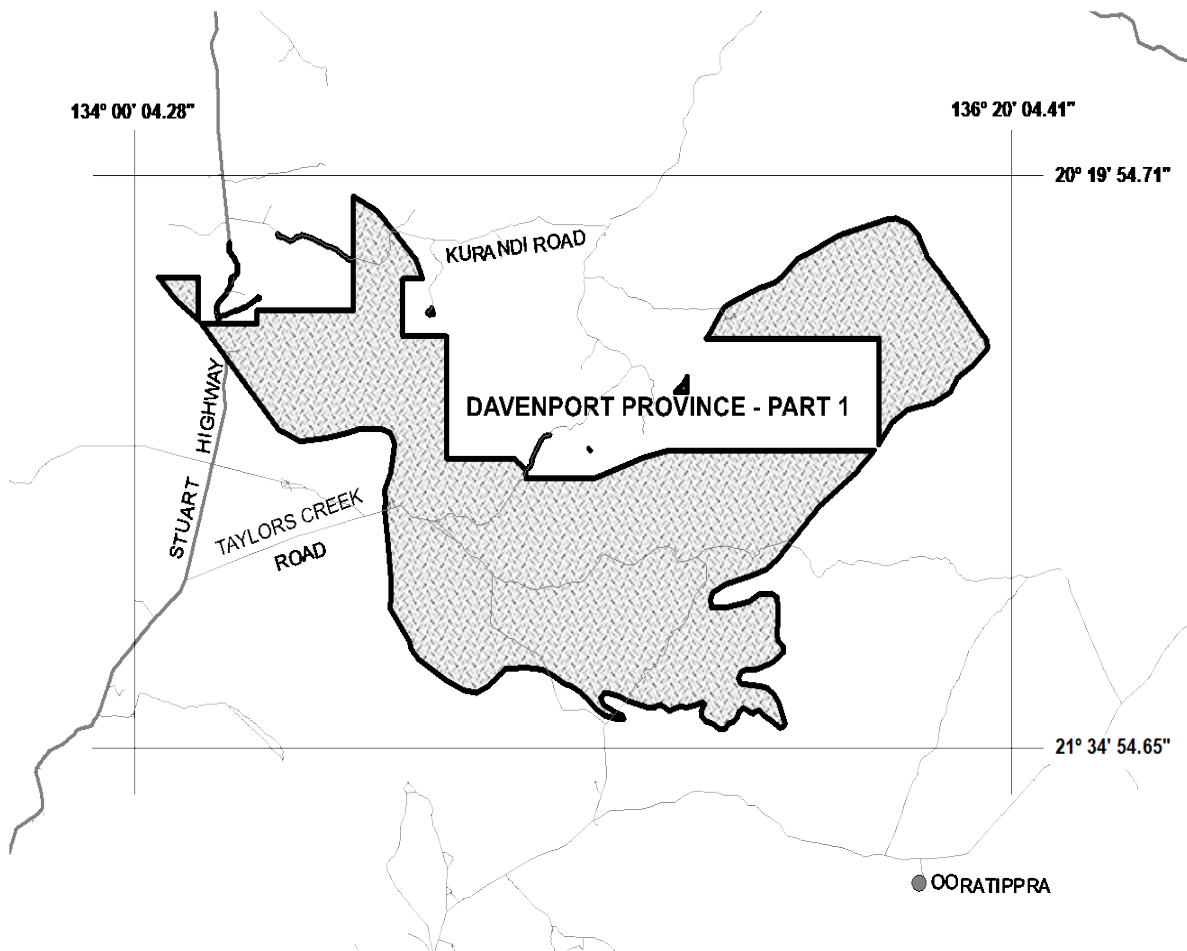
**Reservation of Blocks – RB 137**

I, Paul Andrew Kirby, Minister for Primary Industry and Resources, under section 9(1) of the *Petroleum Act 1984*, declare that the blocks with no petroleum potential within the Davenport Province - Part 1, shown stippled within the thick black lines on the plan in the Schedule, are not to be the subject of a grant of an exploration permit or licence.

Dated 17 September 2019

Paul Andrew Kirby  
Minister for Primary Industry and Resources

**Schedule  
SF53 Alice Springs**



**RB 137  
10090 Sq Km**

*Datum: The displayed grid defining the 5'x 5' blocks is AGD66 and coordinates shown are GDA94*

**Northern Territory of Australia**

***Petroleum Act 1984***

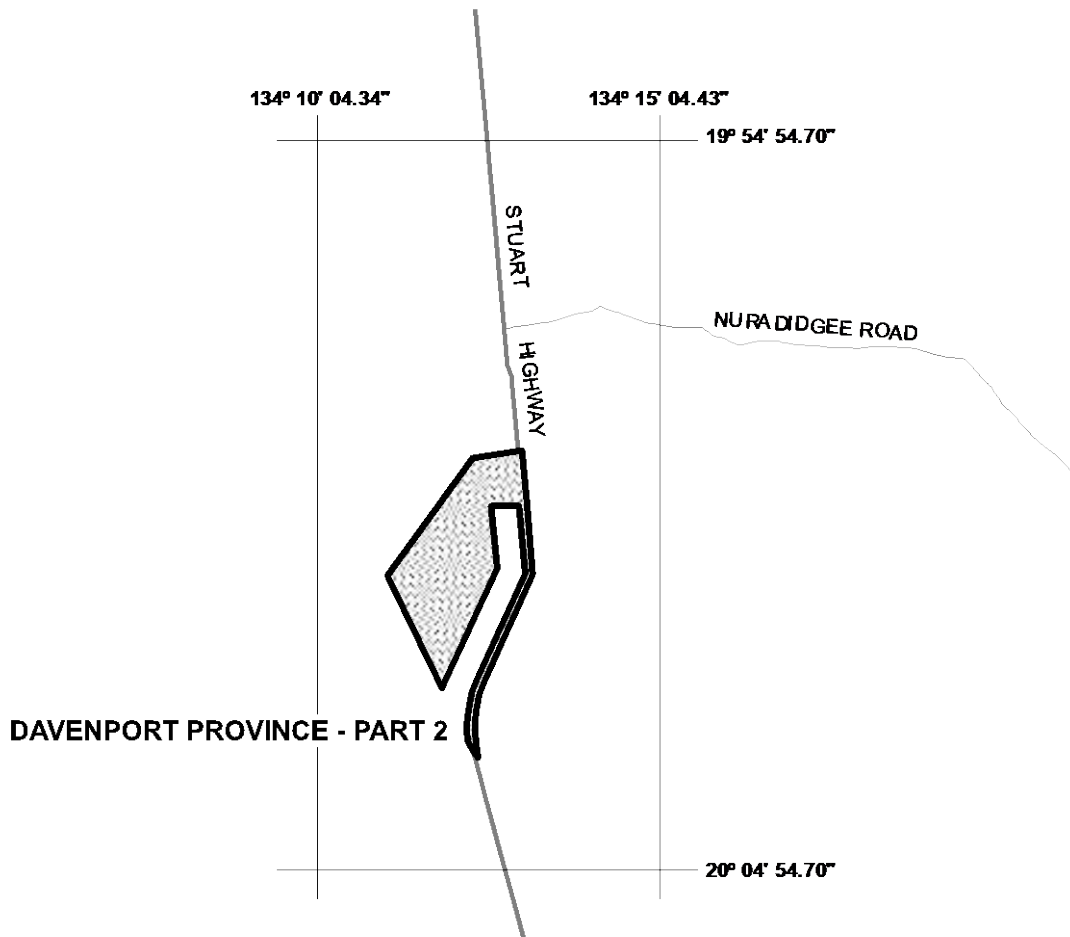
**Reservation of Blocks – RB 138**

I, Paul Andrew Kirby, Minister for Primary Industry and Resources, under section 9(1) of the *Petroleum Act 1984*, declare that the blocks with no petroleum potential within the Davenport Province - Part 2, shown stippled within the thick black lines on the plan in the Schedule, are not to be the subject of a grant of an exploration permit or licence.

Dated 17 September 2019

Paul Andrew Kirby  
Minister for Primary Industry and Resources

**Schedule  
SF53 Alice Springs**



**RB 138  
11.22 Sq Km**

*Datum: The displayed grid defining the 5'x 5' blocks is AGD66 and coordinates shown are GDA94*

**Northern Territory of Australia**

***Petroleum Act 1984***

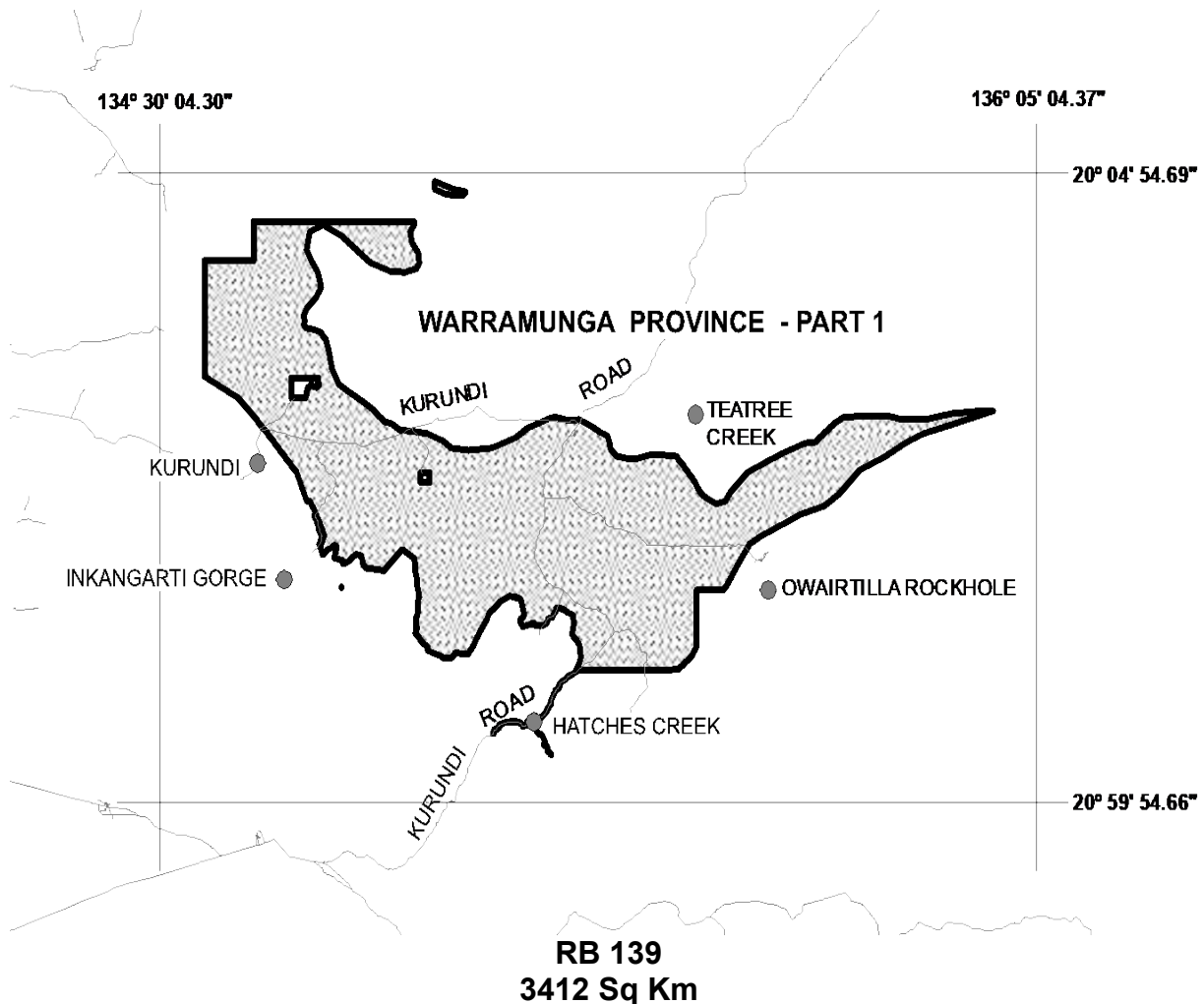
**Reservation of Blocks – RB 139**

I, Paul Andrew Kirby, Minister for Primary Industry and Resources, under section 9(1) of the *Petroleum Act 1984*, declare that the blocks with no petroleum potential within the Warramunga Province - Part 1, shown stippled within the thick black lines on the plan in the Schedule, are not to be the subject of a grant of an exploration permit or licence.

Dated 17 September 2019

Paul Andrew Kirby  
Minister for Primary Industry and Resources

**Schedule  
SF53 Alice Springs**



*Datum: The displayed grid defining the 5'x 5' blocks is AGD66 and coordinates shown are GDA94*

**Northern Territory of Australia**  
***Petroleum Act 1984***

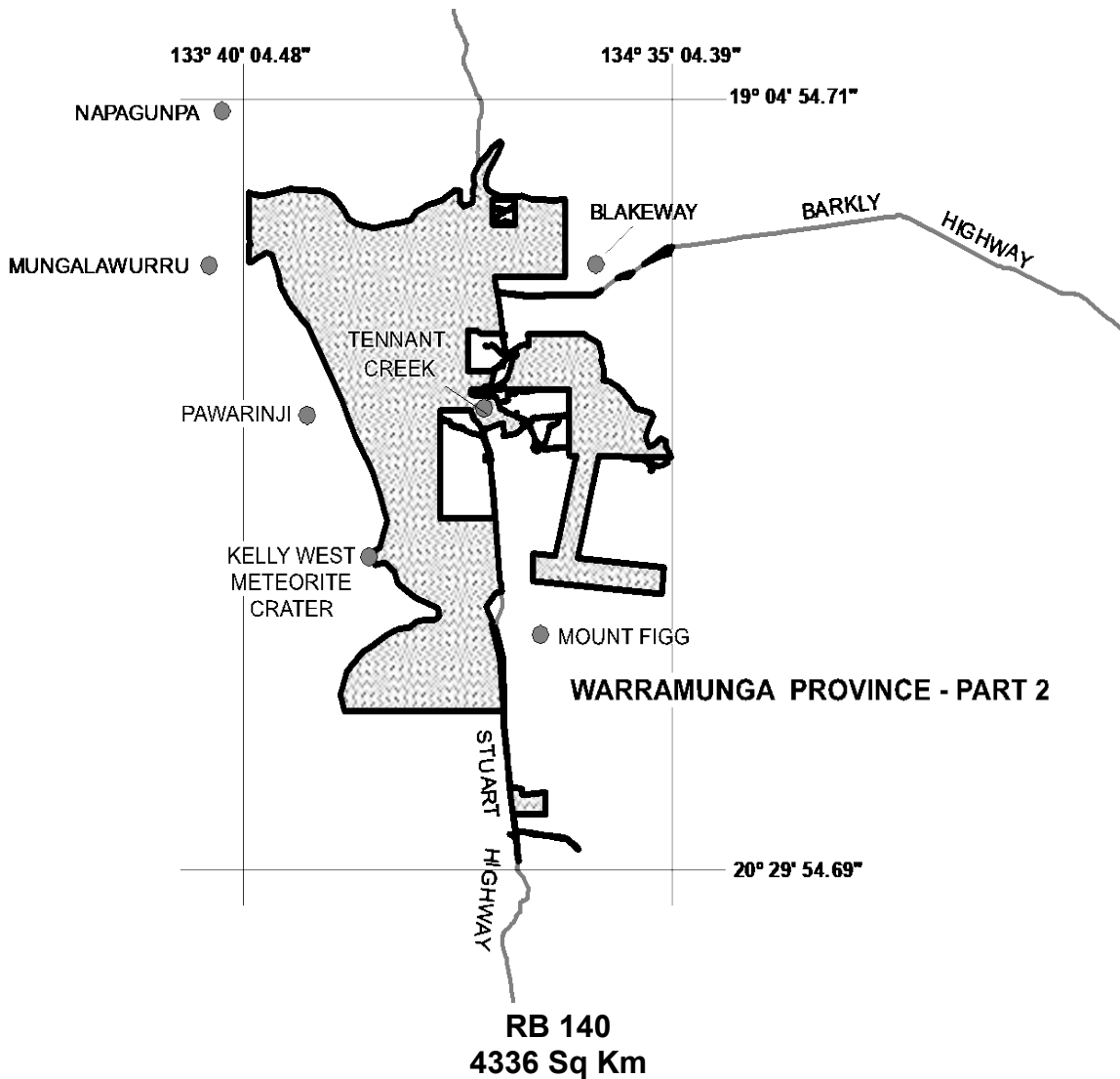
**Reservation of Blocks – RB 140**

I, Paul Andrew Kirby, Minister for Primary Industry and Resources, under section 9(1) of the *Petroleum Act 1984*, declare that the blocks with no petroleum potential within the Warramunga Province - Part 2, shown stippled within the thick black lines on the plan in the Schedule, are not to be the subject of a grant of an exploration permit or licence.

Dated 17 September 2019

Paul Andrew Kirby  
Minister for Primary Industry and Resources

**Schedule**  
**SE53 Newcastle Waters & SF53 Alice Springs**



*Datum: The displayed grid defining the 5'x 5' blocks is AGD66 and coordinates shown are GDA94*

**Northern Territory of Australia**  
***Petroleum Act 1984***

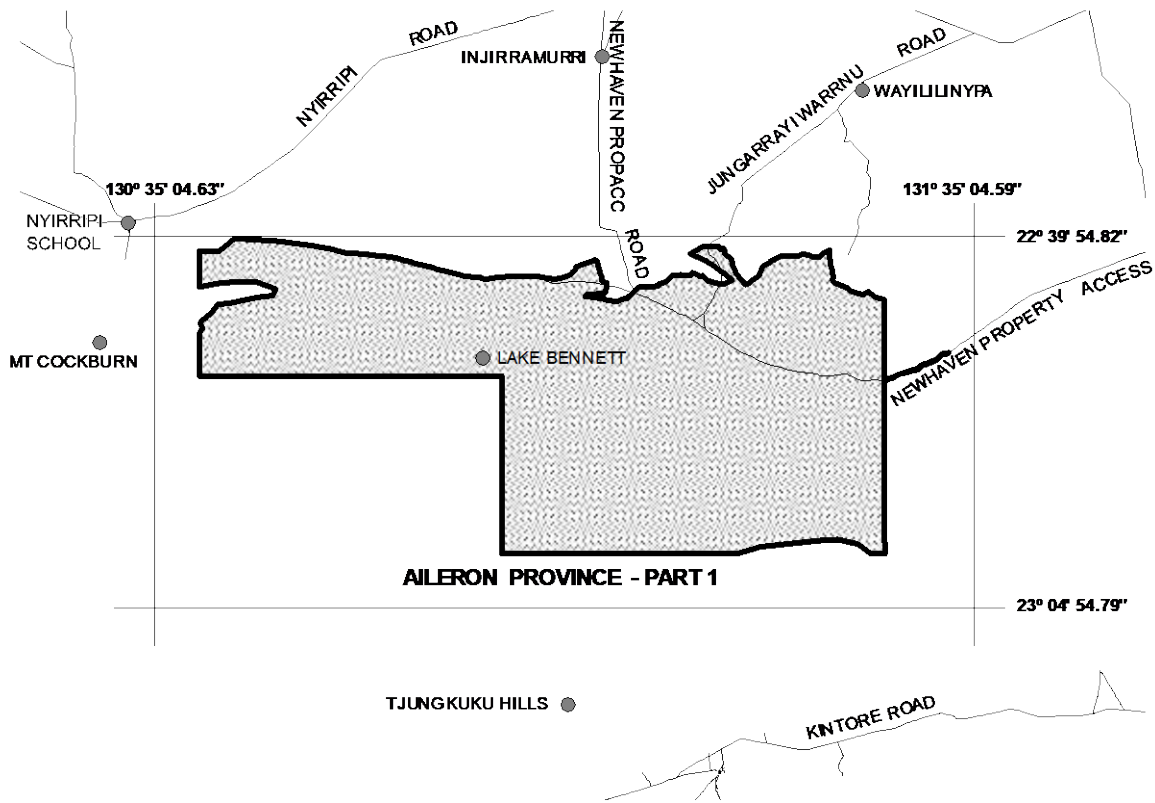
**Reservation of Blocks – RB 141**

I, Paul Andrew Kirby, Minister for Primary Industry and Resources, under section 9(1) of the *Petroleum Act 1984*, declare that the blocks with no petroleum potential within the Aileron Province - Part 1, shown stippled within the thick black lines on the plan in the Schedule, are not to be the subject of a grant of an exploration permit or licence.

Dated 17 September 2019

Paul Andrew Kirby  
Minister for Primary Industry and Resources

**Schedule**  
**SF52 Lake Mackay**



**RB 141**  
**2188 Sq Km**

*Datum: The displayed grid defining the 5'x 5' blocks is AGD66 and coordinates shown are GDA94*

**Northern Territory of Australia**

***Petroleum Act 1984***

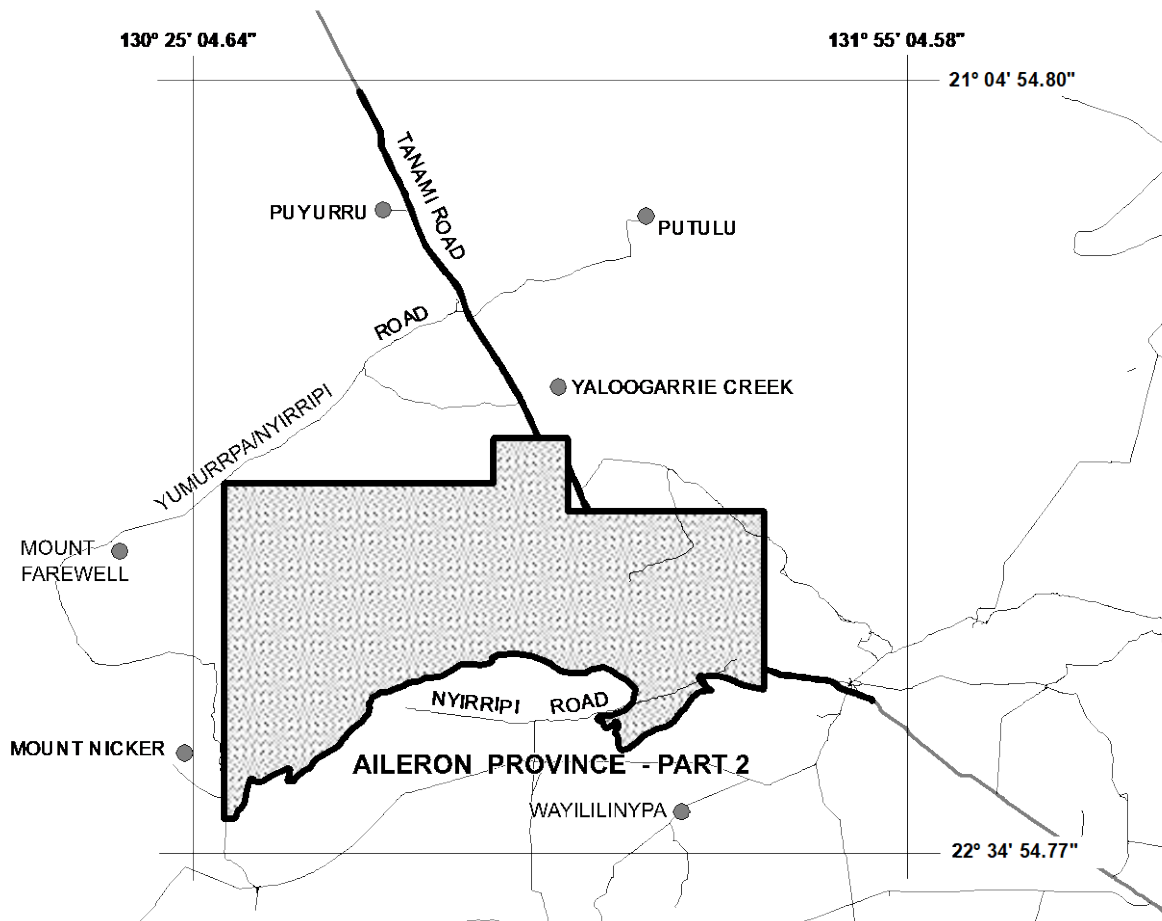
**Reservation of Blocks – RB 142**

I, Paul Andrew Kirby, Minister for Primary Industry and Resources, under section 9(1) of the *Petroleum Act 1984*, declare that the blocks with no petroleum potential within the Aileron Province - Part 2, shown stippled within the thick black lines on the plan in the Schedule, are not to be the subject of a grant of an exploration permit or licence.

Dated 17 September 2019

Paul Andrew Kirby  
Minister for Primary Industry and Resources

**Schedule  
SF52 Lake Mackay**



**RB 142  
5534 Sq Km**

*Datum: The displayed grid defining the 5'x 5' blocks is AGD66 and coordinates shown are GDA94*

**Northern Territory of Australia**

***Petroleum Act 1984***

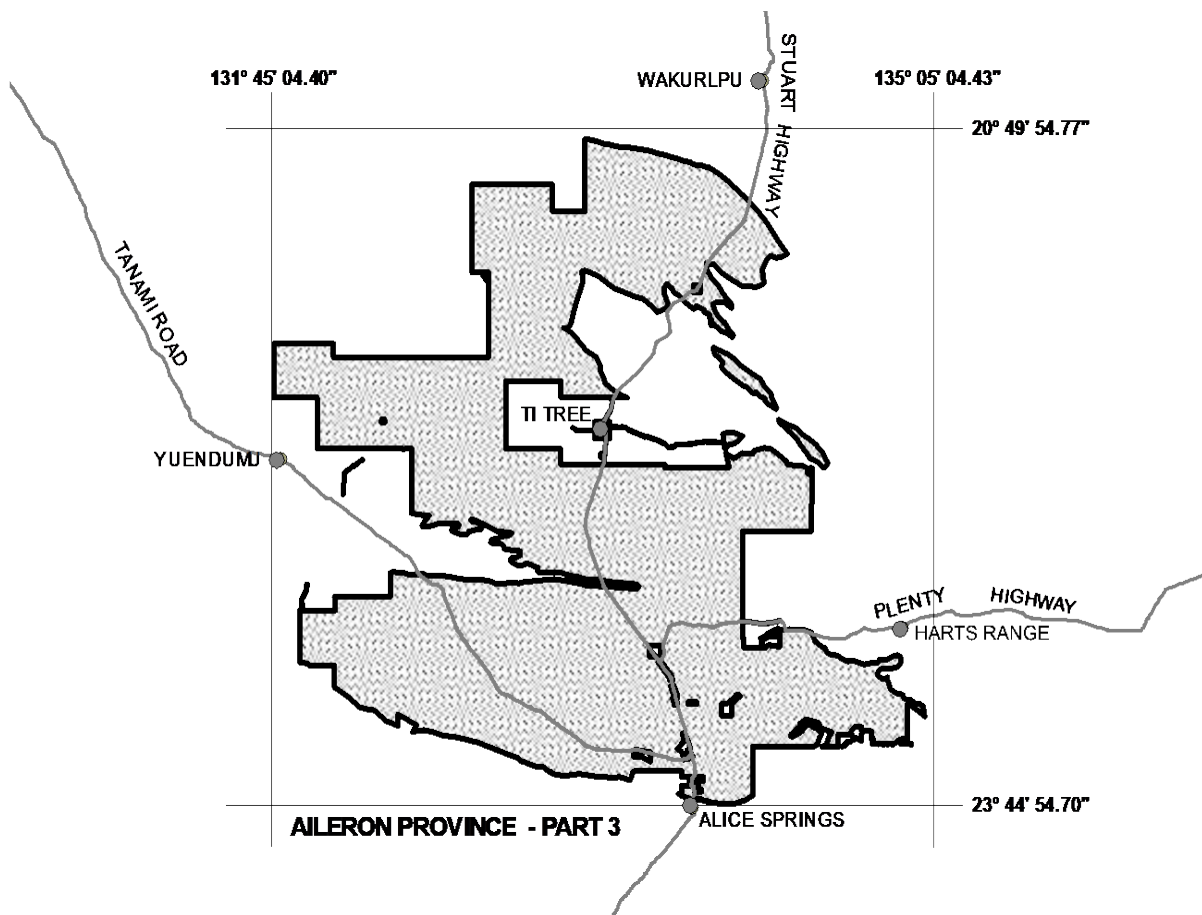
**Reservation of Blocks – RB 143**

I, Paul Andrew Kirby, Minister for Primary Industry and Resources, under section 9(1) of the *Petroleum Act 1984*, declare that the blocks with no petroleum potential within the Aileron Province - Part 3, shown stippled within the thick black lines on the plan in the Schedule, are not to be the subject of a grant of an exploration permit or licence.

Dated 17 September 2019

Paul Andrew Kirby  
Minister for Primary Industry and Resources

**Schedule**  
**SF52 Lake Makcay & SF53 Alice Springs**



**RB 143**  
**47640 Sq Km**

*Datum: The displayed grid defining the 5'x 5' blocks is AGD66 and coordinates shown are GDA94*

**Northern Territory of Australia**

***Petroleum Act 1984***

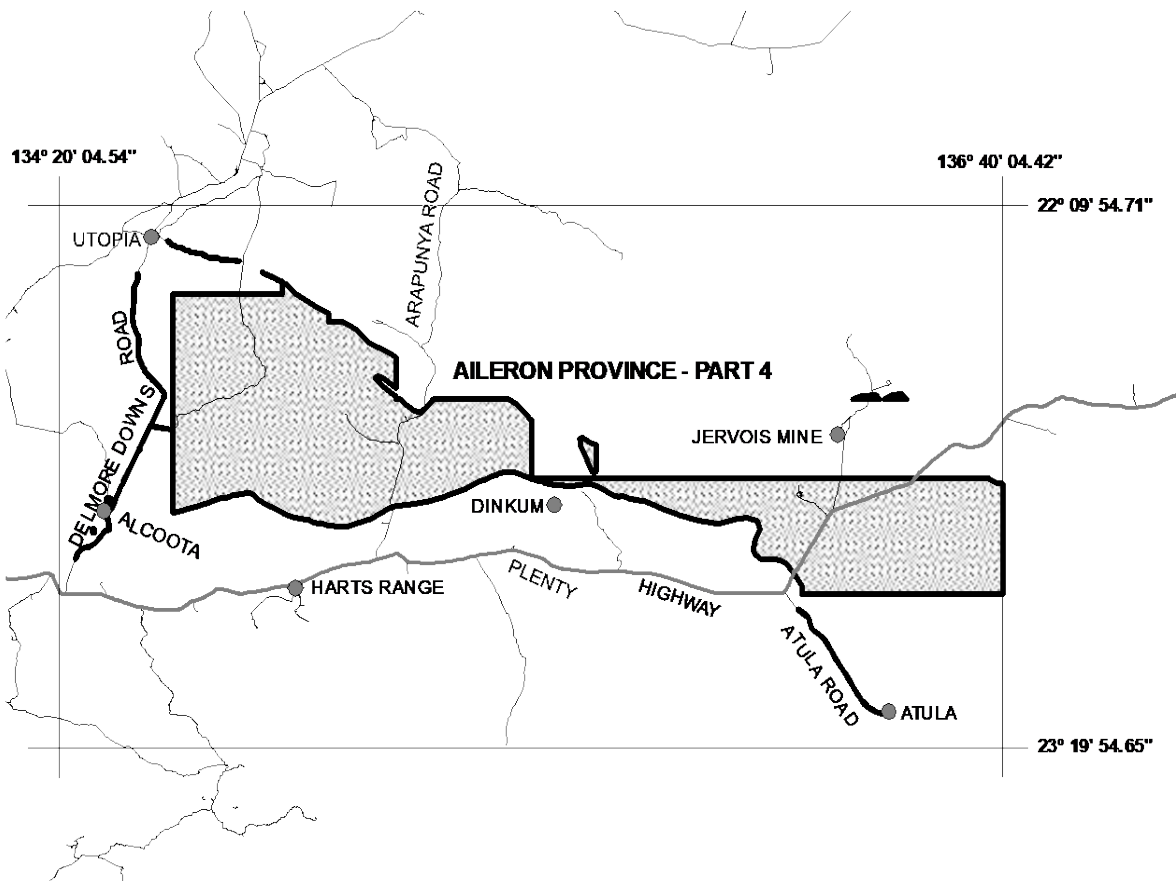
**Reservation of Blocks – RB 144**

I, Paul Andrew Kirby, Minister for Primary Industry and Resources, under section 9(1) of the *Petroleum Act 1984*, declare that the blocks with no petroleum potential within the Aileron Province - Part 4, shown stippled within the thick black lines on the plan in the Schedule, are not to be the subject of a grant of an exploration permit or licence.

Dated 17 September 2019

Paul Andrew Kirby  
Minister for Primary Industry and Resources

**Schedule  
SF53 Alice Springs**



**RB 144  
5503 Sq Km**

*Datum: The displayed grid defining the 5'x 5' blocks is AGD66 and coordinates shown are GDA94*



**Northern Territory of Australia**  
***Petroleum Act 1984***

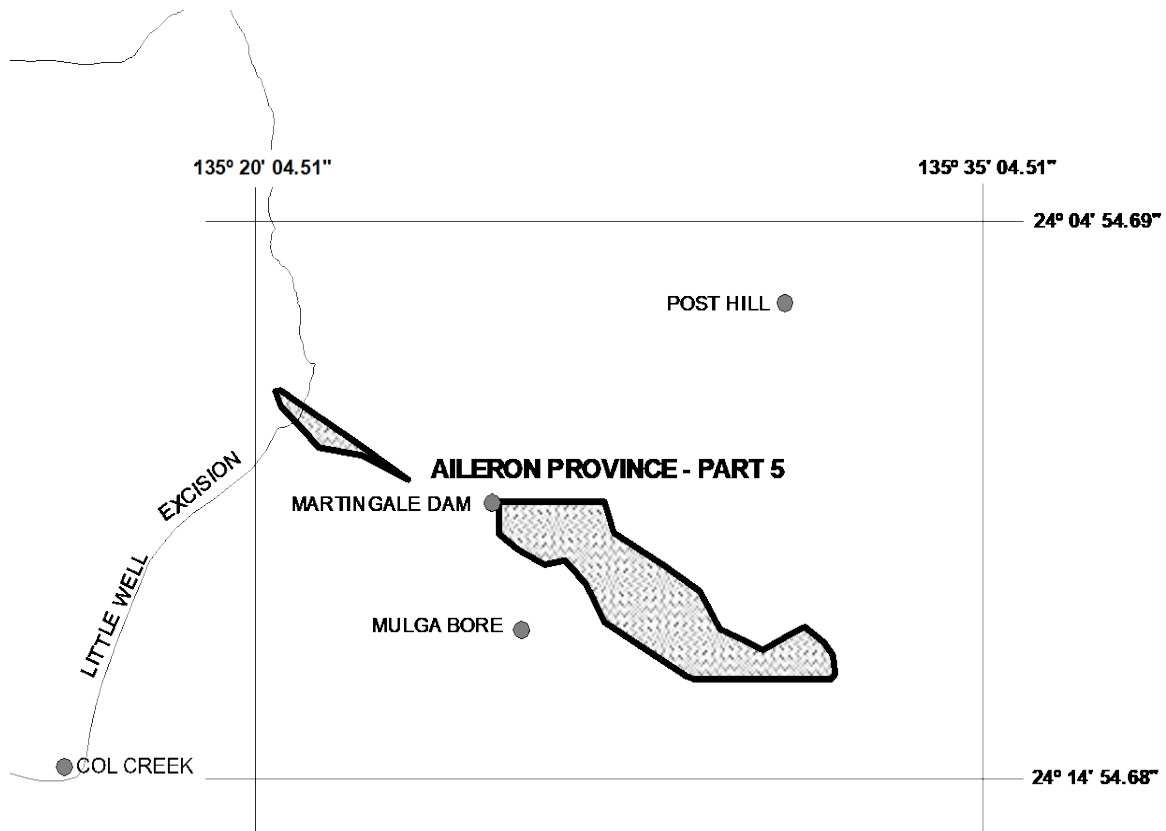
**Reservation of Blocks – RB 145**

I, Paul Andrew Kirby, Minister for Primary Industry and Resources, under section 9(1) of the *Petroleum Act 1984*, declare that the blocks with no petroleum potential within the Aileron Province - Part 5, shown stippled within the thick black lines on the plan in the Schedule, are not to be the subject of a grant of an exploration permit or licence.

Dated 17 September 2019

Paul Andrew Kirby  
Minister for Primary Industry and Resources

**Schedule**  
**SG53 Oonnadatta**



**RB 145**  
**28.01 Sq Km**

*Datum: The displayed grid defining the 5'x 5' blocks is AGD66 and coordinates shown are GDA94*

**Northern Territory of Australia**

***Petroleum Act 1984***

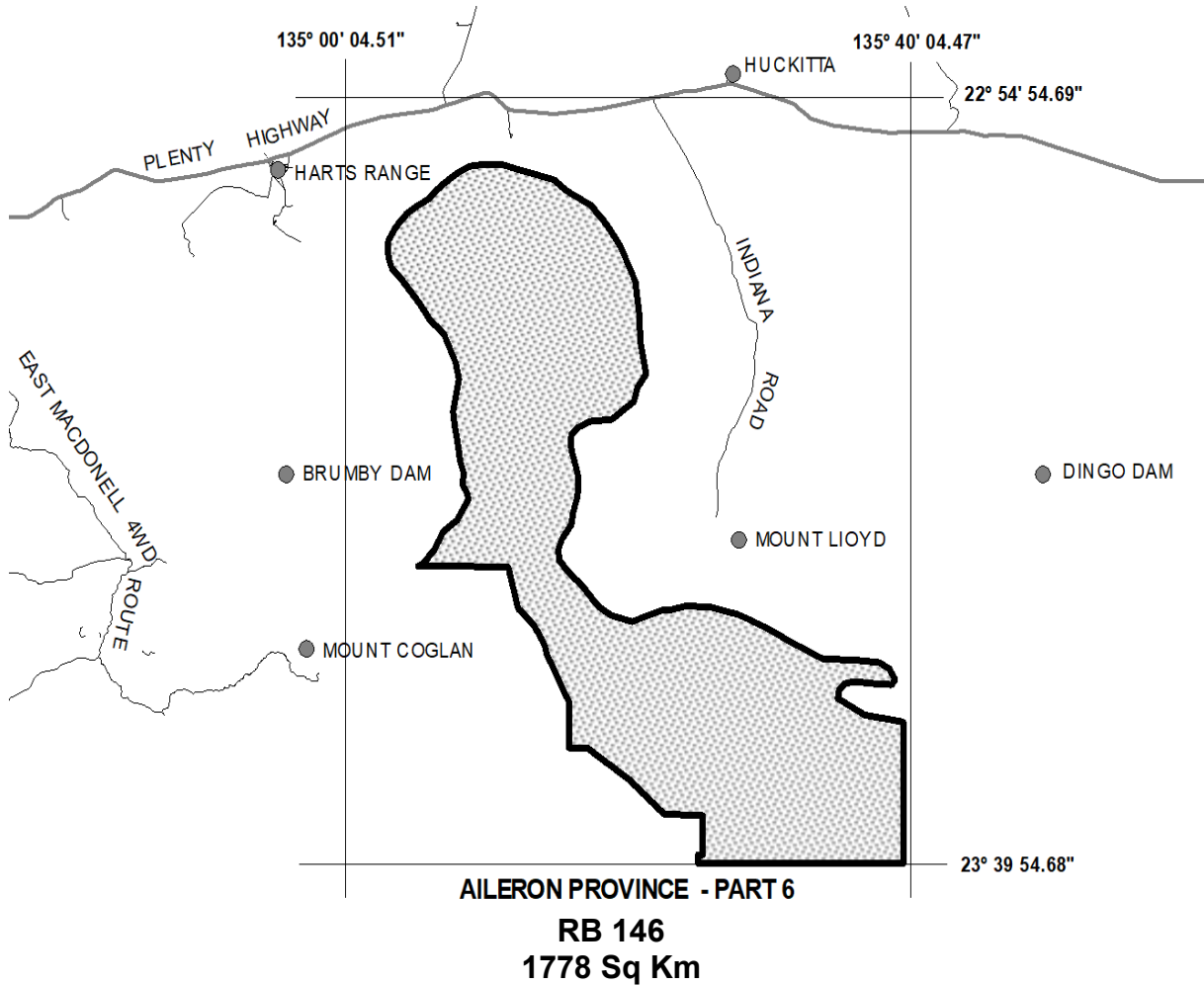
**Reservation of Blocks – RB 146**

I, Paul Andrew Kirby, Minister for Primary Industry and Resources, under section 9(1) of the *Petroleum Act 1984*, declare that the blocks with no petroleum potential within the Aileron Province - Part 6, shown stippled within the thick black lines on the plan in the Schedule, are not to be the subject of a grant of an exploration permit or licence.

Dated 17 September 2019

Paul Andrew Kirby  
Minister for Primary Industry and Resources

**Schedule  
SF53 Alice Springs**



Datum: The displayed grid defining the 5'x 5' blocks is AGD66 and coordinates shown are GDA94

**Northern Territory of Australia**

***Petroleum Act 1984***

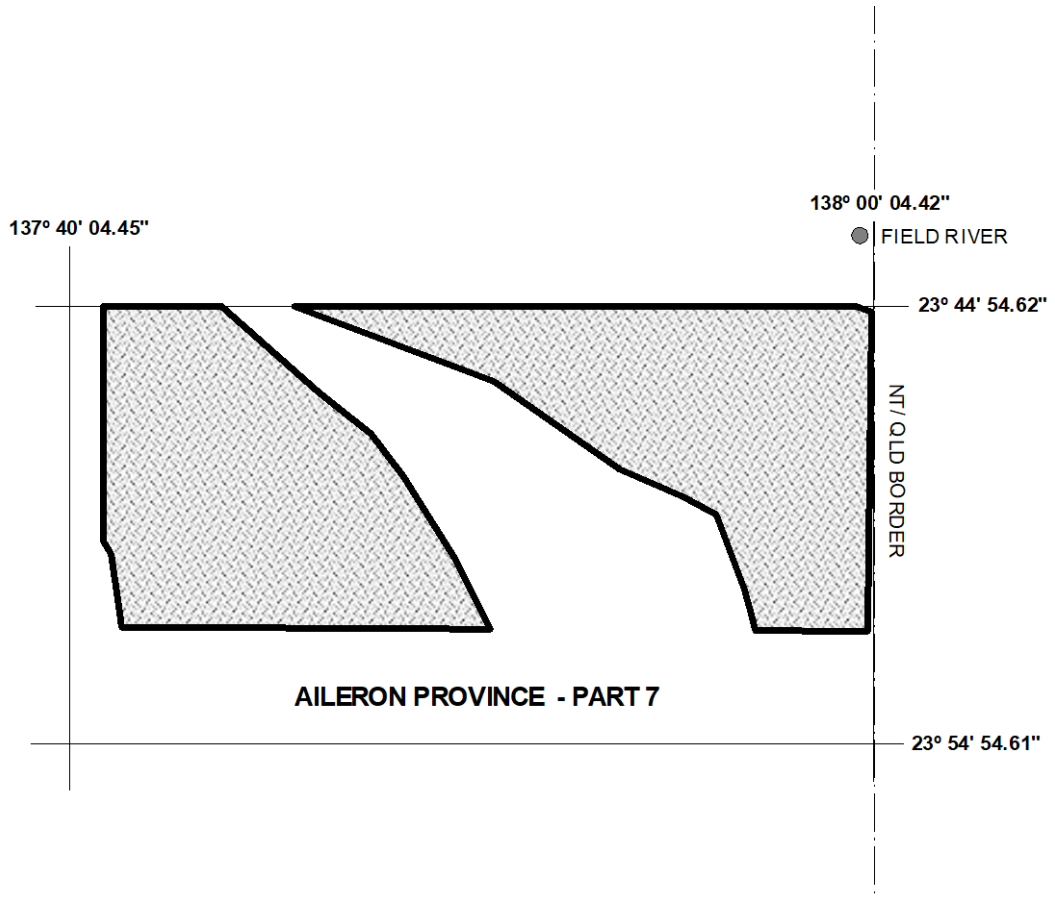
**Reservation of Blocks – RB 147**

I, Paul Andrew Kirby, Minister for Primary Industry and Resources, under section 9(1) of the *Petroleum Act 1984*, declare that the blocks with no petroleum potential within the Aileron Province - Part 7, shown stippled within the thick black lines on the plan in the Schedule, are not to be the subject of a grant of an exploration permit or licence.

Dated 17 September 2019

Paul Andrew Kirby  
Minister for Primary Industry and Resources

**Schedule  
SF53 Alice Springs**



**RB 147  
312 Sq Km**

*Datum: The displayed grid defining the 5'x 5' blocks is AGD66 and coordinates shown are GDA94*

**Northern Territory of Australia**

***Petroleum Act 1984***

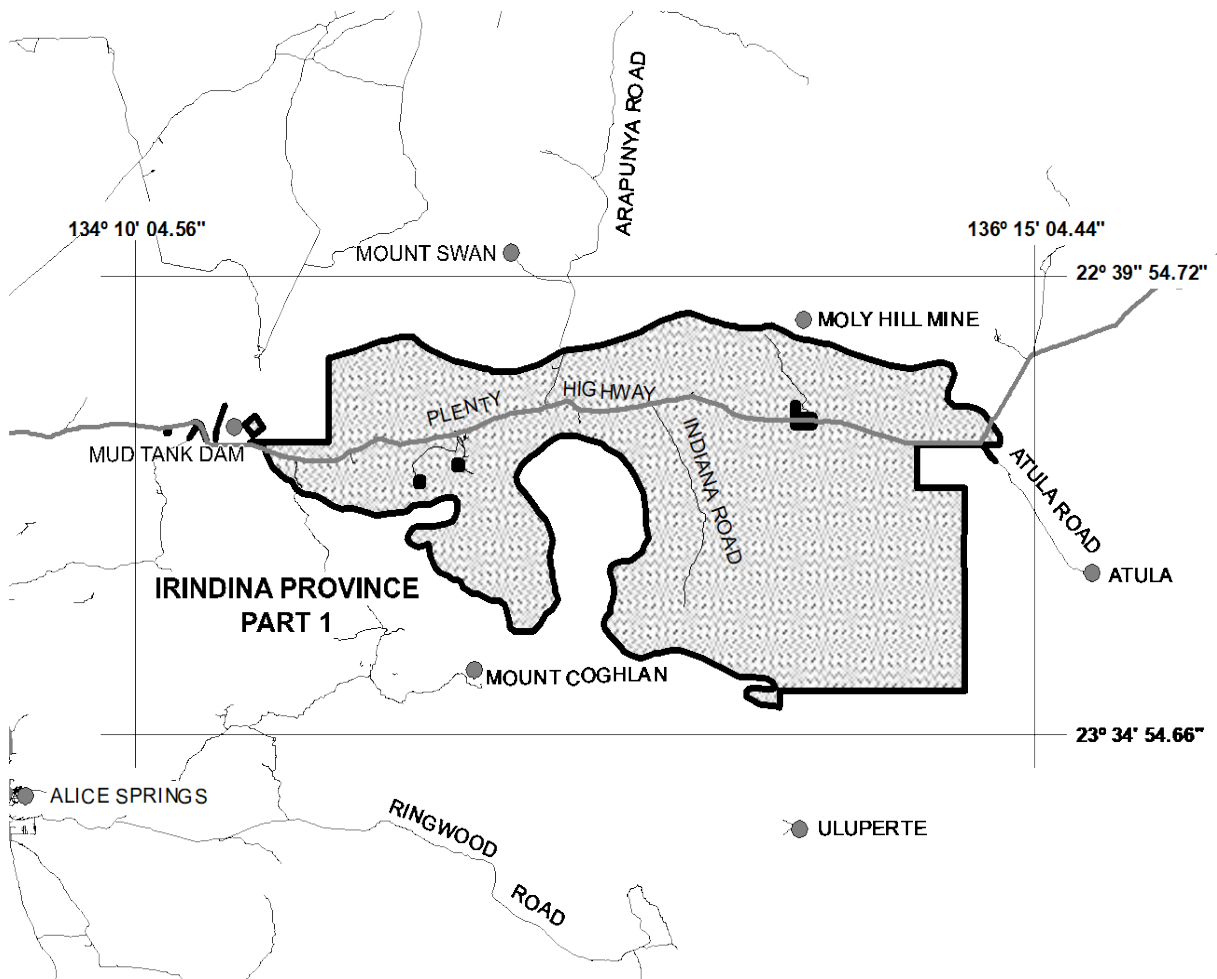
**Reservation of Blocks – RB 148**

I, Paul Andrew Kirby, Minister for Primary Industry and Resources, under section 9(1) of the *Petroleum Act 1984*, declare that the blocks with no petroleum potential within the Irindina Province - Part 1, shown stippled within the thick black lines on the plan in the Schedule, are not to be the subject of a grant of an exploration permit or licence.

Dated 17 September 2019

Paul Andrew Kirby  
Minister for Primary Industry and Resources

**Schedule  
SF53 Alice Springs**



**RB 148  
8790.97 Sq Km**

*Datum: The displayed grid defining the 5'x 5' blocks is AGD66 and coordinates shown are GDA94*

**Northern Territory of Australia**

***Petroleum Act 1984***

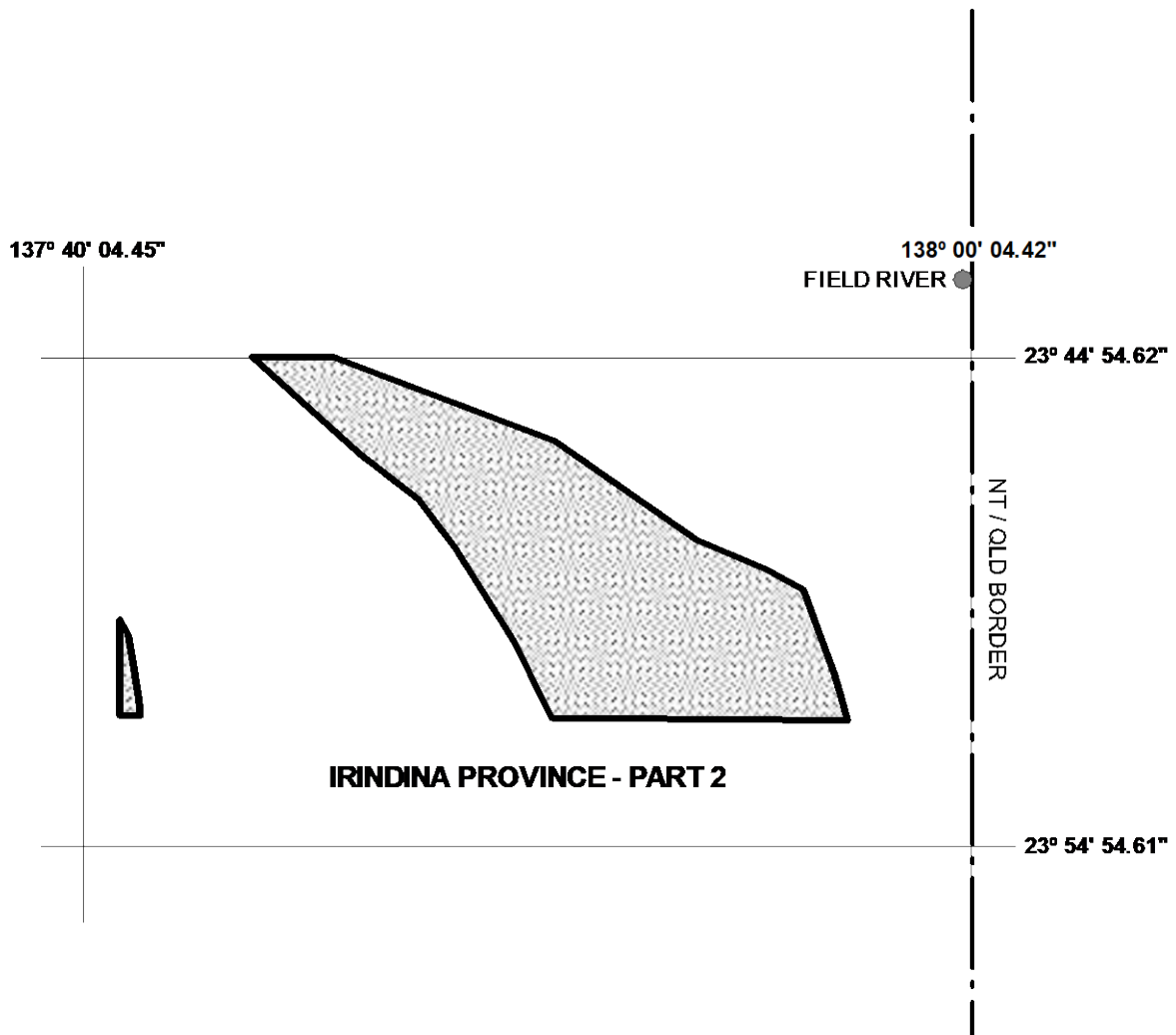
**Reservation of Blocks – RB 149**

I, Paul Andrew Kirby, Minister for Primary Industry and Resources, under section 9(1) of the *Petroleum Act 1984*, declare that the blocks with no petroleum potential within the Irindina Province - Part 2, shown stippled within the thick black lines on the plan in the Schedule, are not to be the subject of a grant of an exploration permit or licence.

Dated 17 September 2019

Paul Andrew Kirby  
Minister for Primary Industry and Resources

**Schedule  
SF53 Alice Springs**



**RB 149  
127.798 Sq Km**

*Datum: The displayed grid defining the 5'x 5' blocks is AGD66 and coordinates shown are GDA94*

**Northern Territory of Australia**

***Petroleum Act 1984***

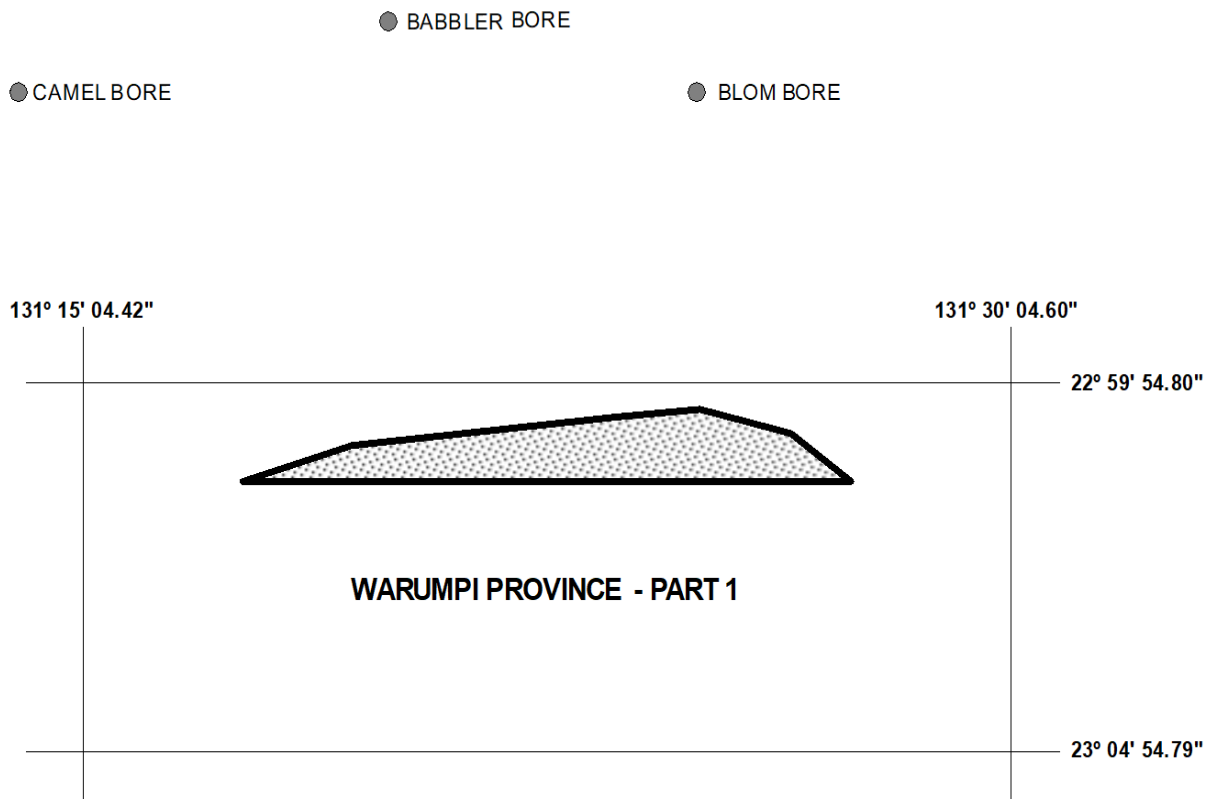
**Reservation of Blocks – RB 150**

I, Paul Andrew Kirby, Minister for Primary Industry and Resources, under section 9(1) of the *Petroleum Act 1984*, declare that the blocks with no petroleum potential within the Warumpi Province - Part 1, shown stippled within the thick black lines on the plan in the Schedule, are not to be the subject of a grant of an exploration permit or licence.

Dated 17 September 2019

Paul Andrew Kirby  
Minister for Primary Industry and Resources

**Schedule  
SF52 Lake Mackay**



**RB 150  
19.32 Sq Km**

*Datum: The displayed grid defining the 5'x 5' blocks is AGD66 and coordinates shown are GDA94*

**Northern Territory of Australia**  
***Petroleum Act 1984***

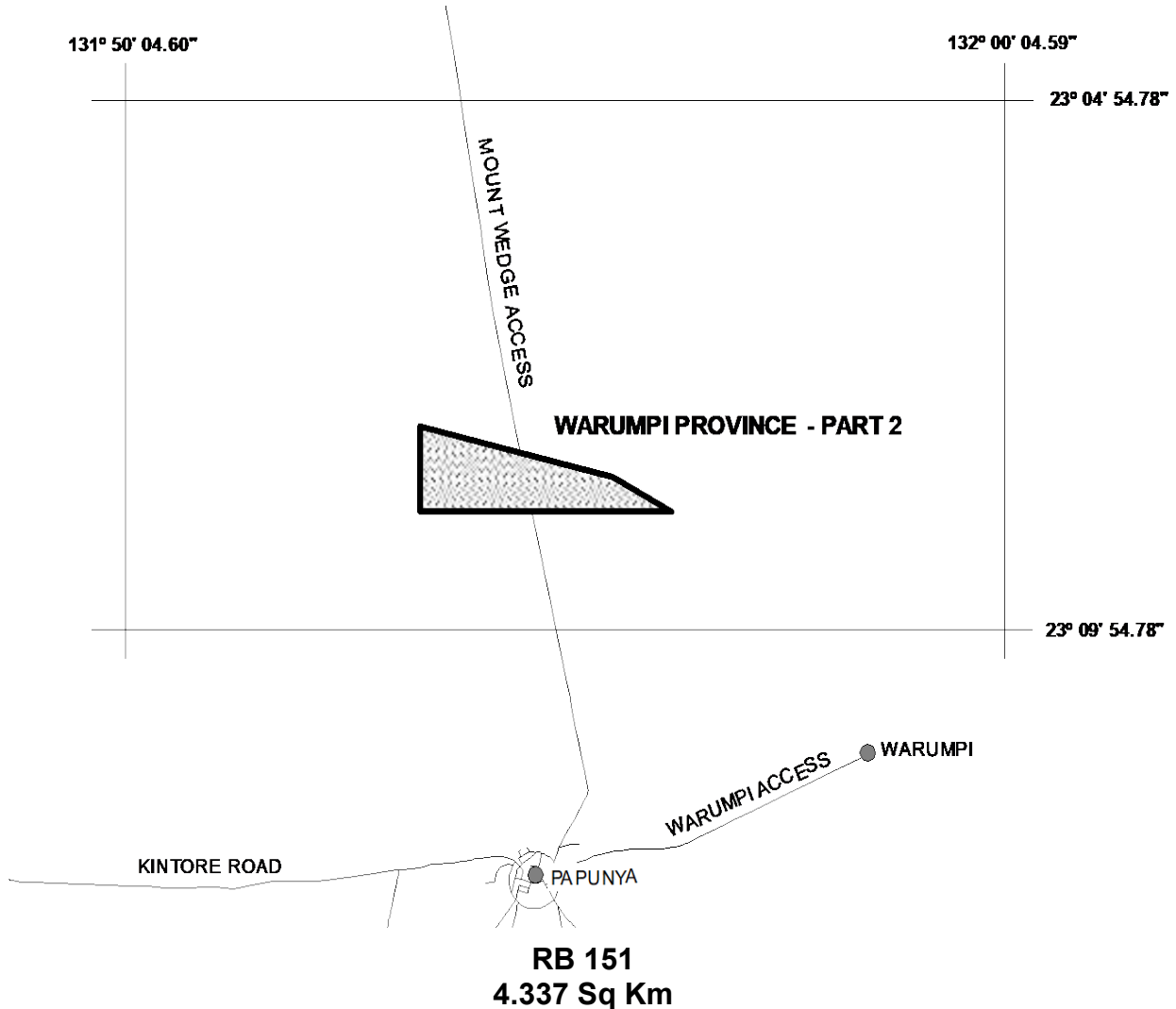
**Reservation of Blocks – RB 151**

I, Paul Andrew Kirby, Minister for Primary Industry and Resources, under section 9(1) of the *Petroleum Act 1984*, declare that the blocks with no petroleum potential within the Warumpi Province - Part 2, shown stippled within the thick black lines on the plan in the Schedule, are not to be the subject of a grant of an exploration permit or licence.

Dated 17 September 2019

Paul Andrew Kirby  
Minister for Primary Industry and Resources

**Schedule**  
**SF52 Lake Mackay**



*Datum: The displayed grid defining the 5'x 5' blocks is AGD66 and coordinates shown are GDA94*

**Northern Territory of Australia**

***Petroleum Act 1984***

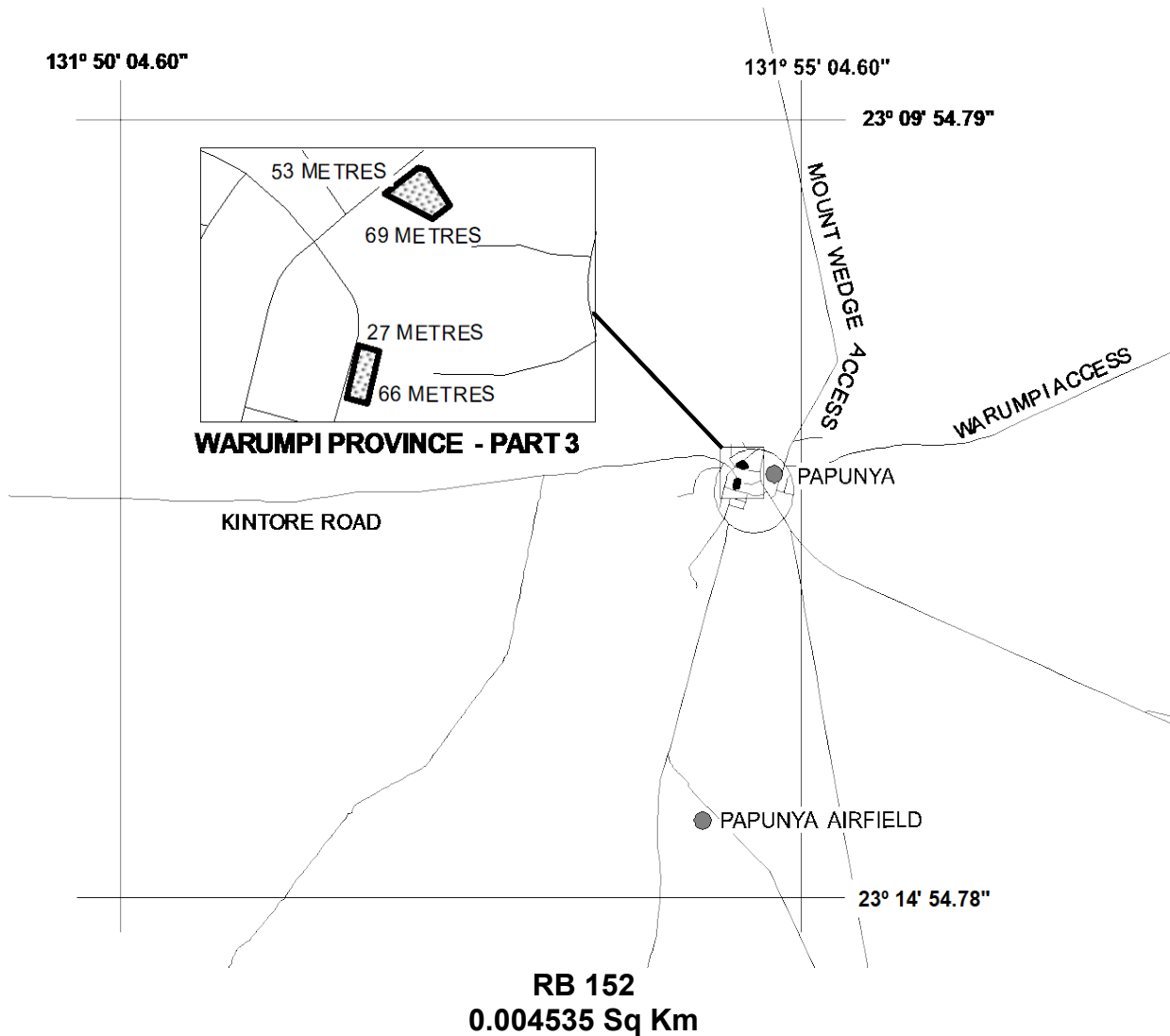
**Reservation of Blocks – RB 152**

I, Paul Andrew Kirby, Minister for Primary Industry and Resources, under section 9(1) of the *Petroleum Act 1984*, declare that the blocks with no petroleum potential within the Warumpi Province - Part 3, shown stippled within the thick black lines on the plan in the Schedule, are not to be the subject of a grant of an exploration permit or licence.

Dated 17 September 2019

Paul Andrew Kirby  
Minister for Primary Industry and Resources

**Schedule  
SF52 Lake Mackay**



*Datum: The displayed grid defining the 5'x 5' blocks is AGD66 and coordinates shown are GDA94*



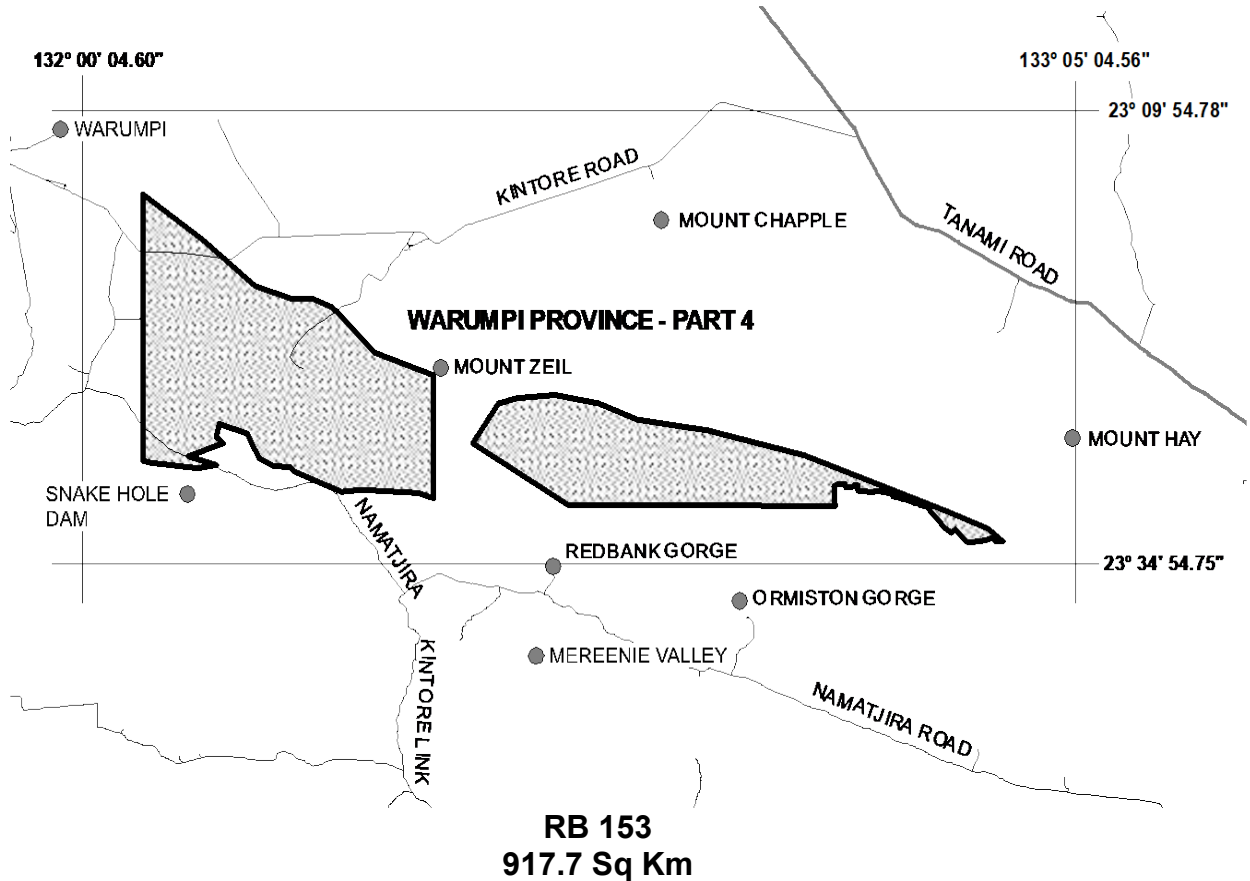
**Northern Territory of Australia**  
***Petroleum Act 1984***  
**Reservation of Blocks – RB 153**

I, Paul Andrew Kirby, Minister for Primary Industry and Resources, under section 9(1) of the *Petroleum Act 1984*, declare that the blocks with no petroleum potential within the Warumpi Province - Part 4, shown stippled within the thick black lines on the plan in the Schedule, are not to be the subject of a grant of an exploration permit or licence.

Dated 17 September 2019

Paul Andrew Kirby  
Minister for Primary Industry and Resources

**Schedule**  
**SF53 Alice Springs**



Datum: The displayed grid defining the 5'x 5' blocks is AGD66 and coordinates shown are GDA94

**Northern Territory of Australia**

***Petroleum Act 1984***

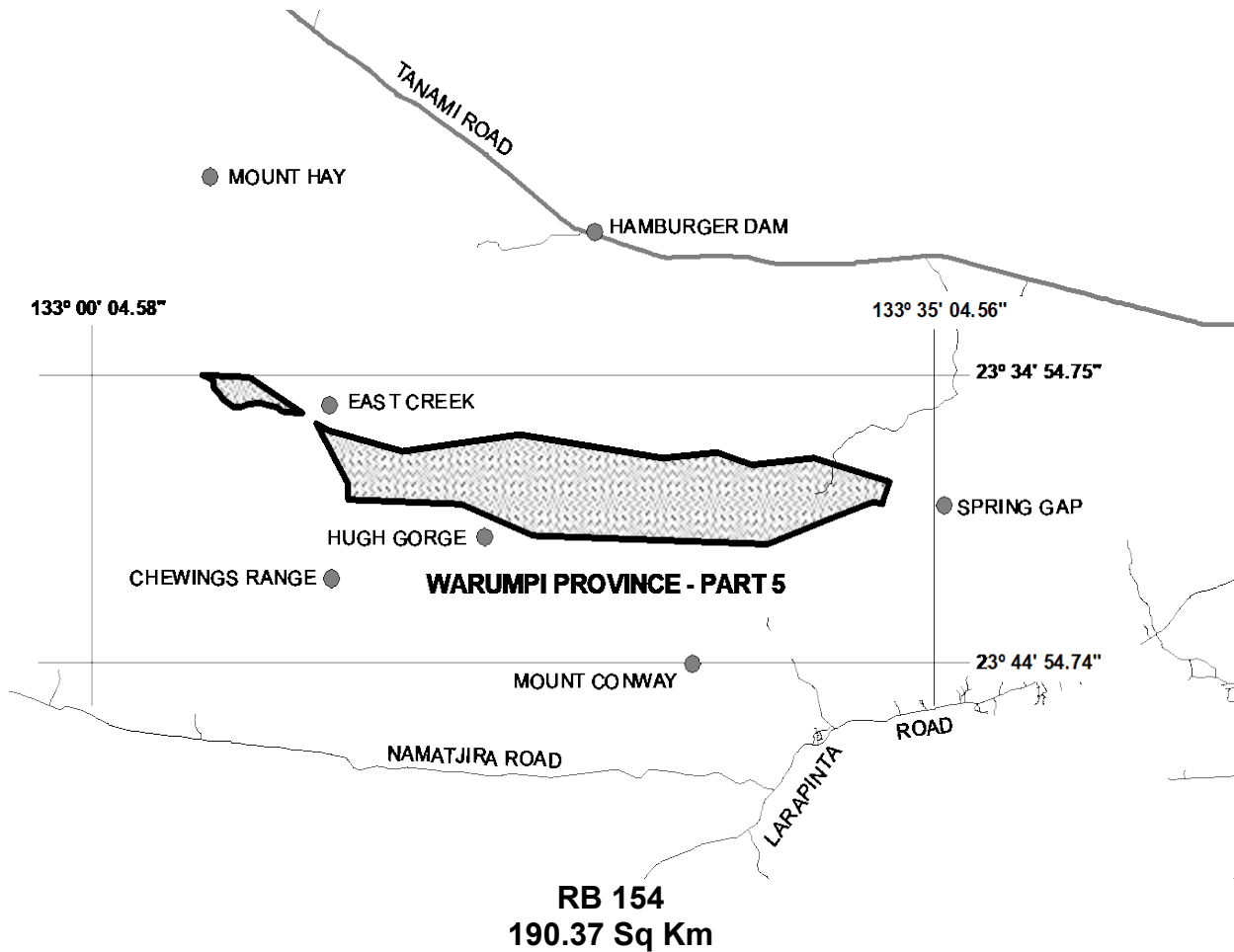
**Reservation of Blocks – RB 154**

I, Paul Andrew Kirby, Minister for Primary Industry and Resources, under section 9(1) of the *Petroleum Act 1984*, declare that the blocks with no petroleum potential within the Warumpi Province - Part 5, shown stippled within the thick black lines on the plan in the Schedule, are not to be the subject of a grant of an exploration permit or licence.

Dated 17 September 2019

Paul Andrew Kirby  
Minister for Primary Industry and Resources

**Schedule  
SF53 Alice Springs**



*Datum: The displayed grid defining the 5'x 5' blocks is AGD66 and coordinates shown are GDA94*

**Northern Territory of Australia**

***Petroleum Act 1984***

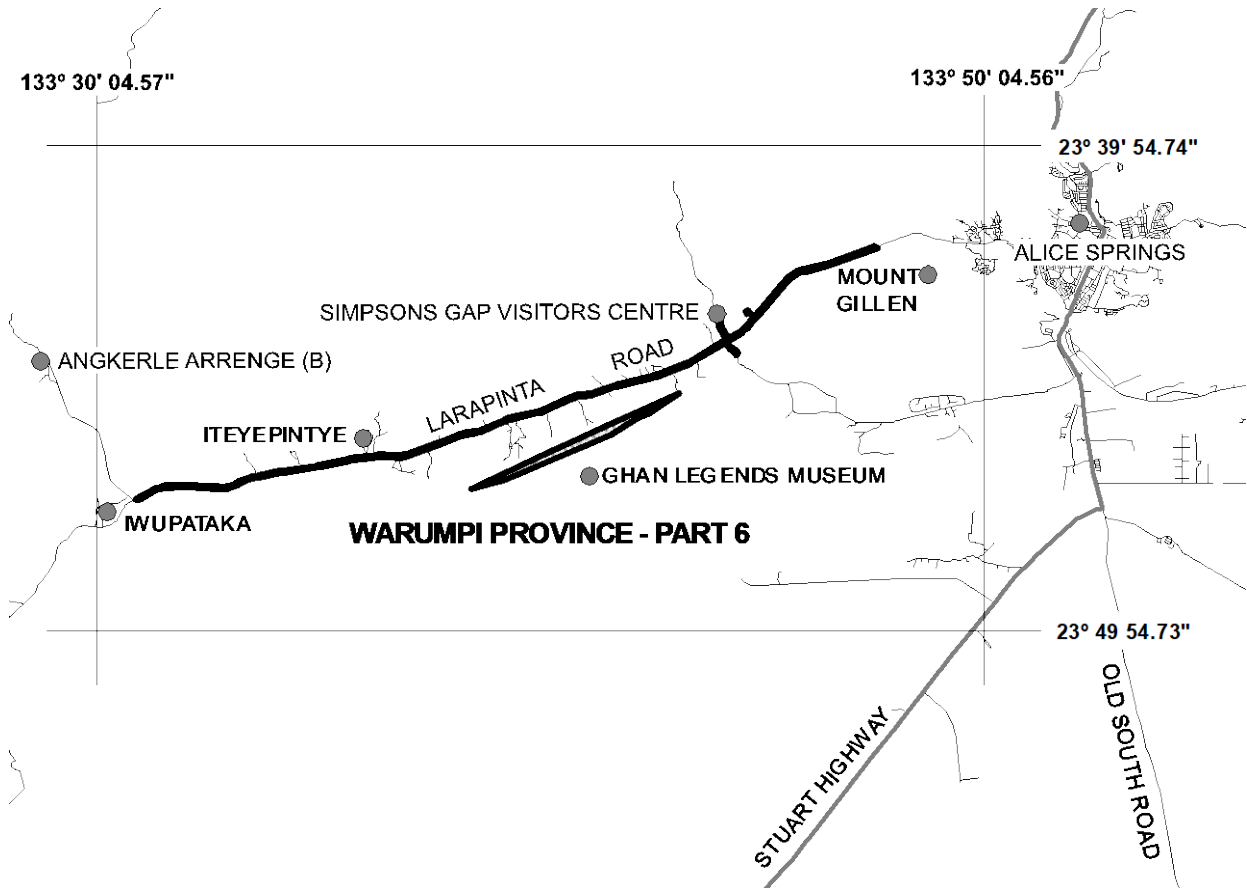
**Reservation of Blocks – RB 155**

I, Paul Andrew Kirby, Minister for Primary Industry and Resources, under section 9(1) of the *Petroleum Act 1984*, declare that the blocks with no petroleum potential within the Warumpi Province - Part 6, shown stippled within the thick black lines on the plan in the Schedule, are not to be the subject of a grant of an exploration permit or licence.

Dated 17 September 2019

Paul Andrew Kirby  
Minister for Primary Industry and Resources

**Schedule  
SF53 Alice Springs**



**RB 155  
5.43 Sq Km**

*Datum: The displayed grid defining the 5'x 5' blocks is AGD66 and coordinates shown are GDA94*

**Northern Territory of Australia**

***Petroleum Act 1984***

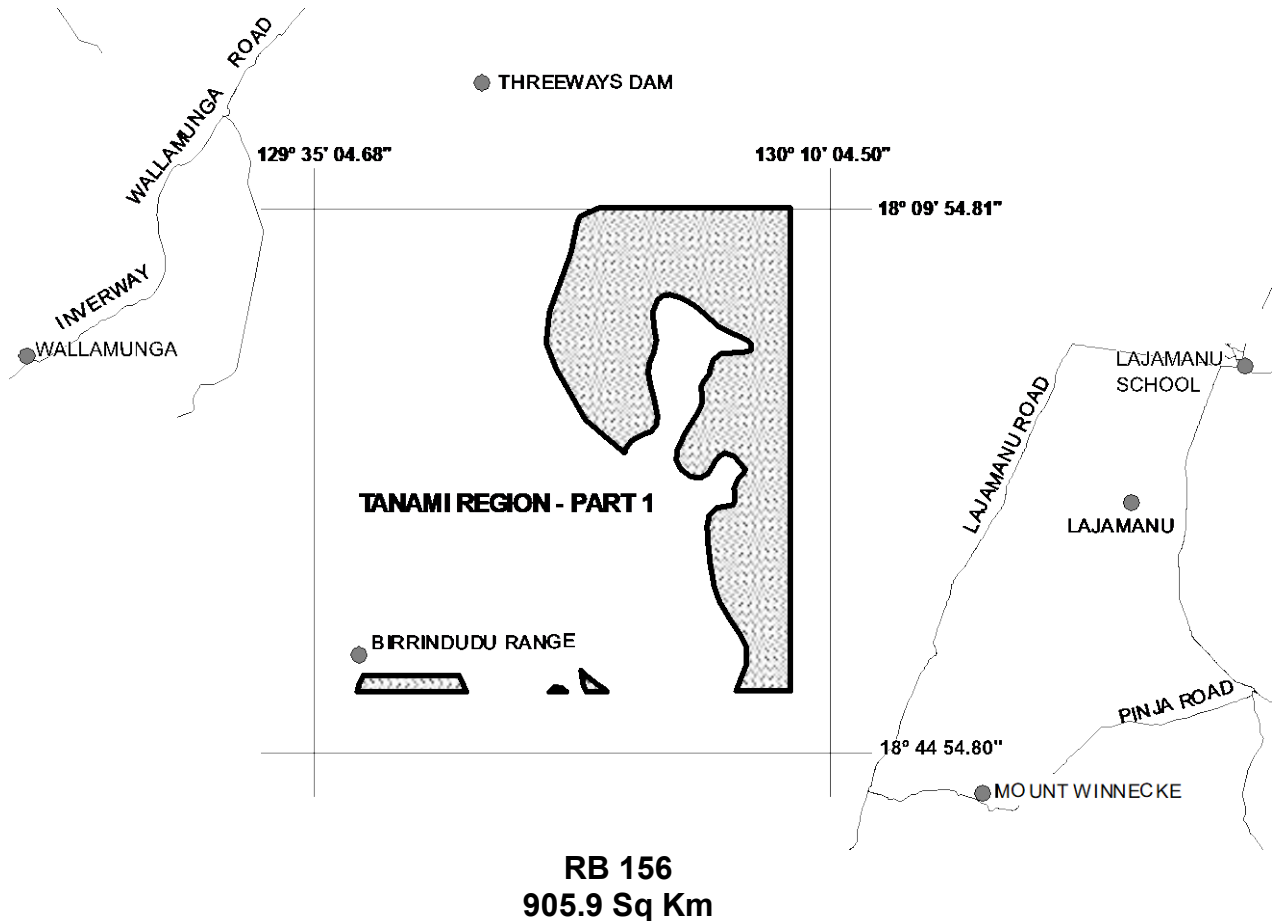
**Reservation of Blocks – RB 156**

I, Paul Andrew Kirby, Minister for Primary Industry and Resources, under section 9(1) of the *Petroleum Act 1984*, declare that the blocks with no petroleum potential within the Tanami Region - Part 1, shown stippled within the thick black lines on the plan in the Schedule, are not to be the subject of a grant of an exploration permit or licence.

Dated 17 September 2019

Paul Andrew Kirby  
Minister for Primary Industry and Resources

**Schedule  
SE52 Halls Creek**



*Datum: The displayed grid defining the 5'x 5' blocks is AGD66 and coordinates shown are GDA94*

**Northern Territory of Australia**

***Petroleum Act 1984***

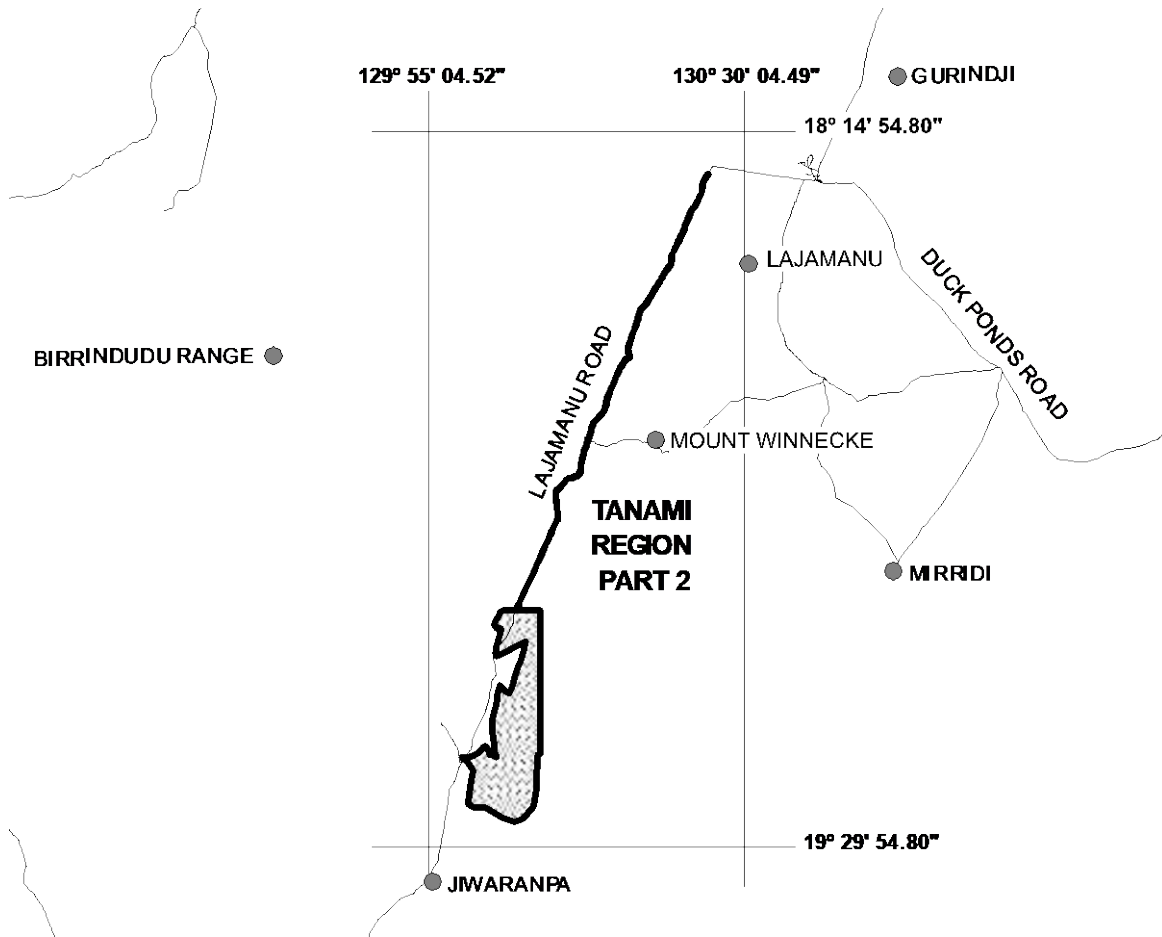
**Reservation of Blocks – RB 157**

I, Paul Andrew Kirby, Minister for Primary Industry and Resources, under section 9(1) of the *Petroleum Act 1984*, declare that the blocks with no petroleum potential within the Tanami Region - Part 2, shown stippled within the thick black lines on the plan in the Schedule, are not to be the subject of a grant of an exploration permit or licence.

Dated 17 September 2019

Paul Andrew Kirby  
Minister for Primary Industry and Resources

**Schedule  
SE52 Halls Creek**



**RB 157  
365.9 Sq Km**

*Datum: The displayed grid defining the 5'x 5' blocks is AGD66 and coordinates shown are GDA94*

**Northern Territory of Australia**

***Petroleum Act 1984***

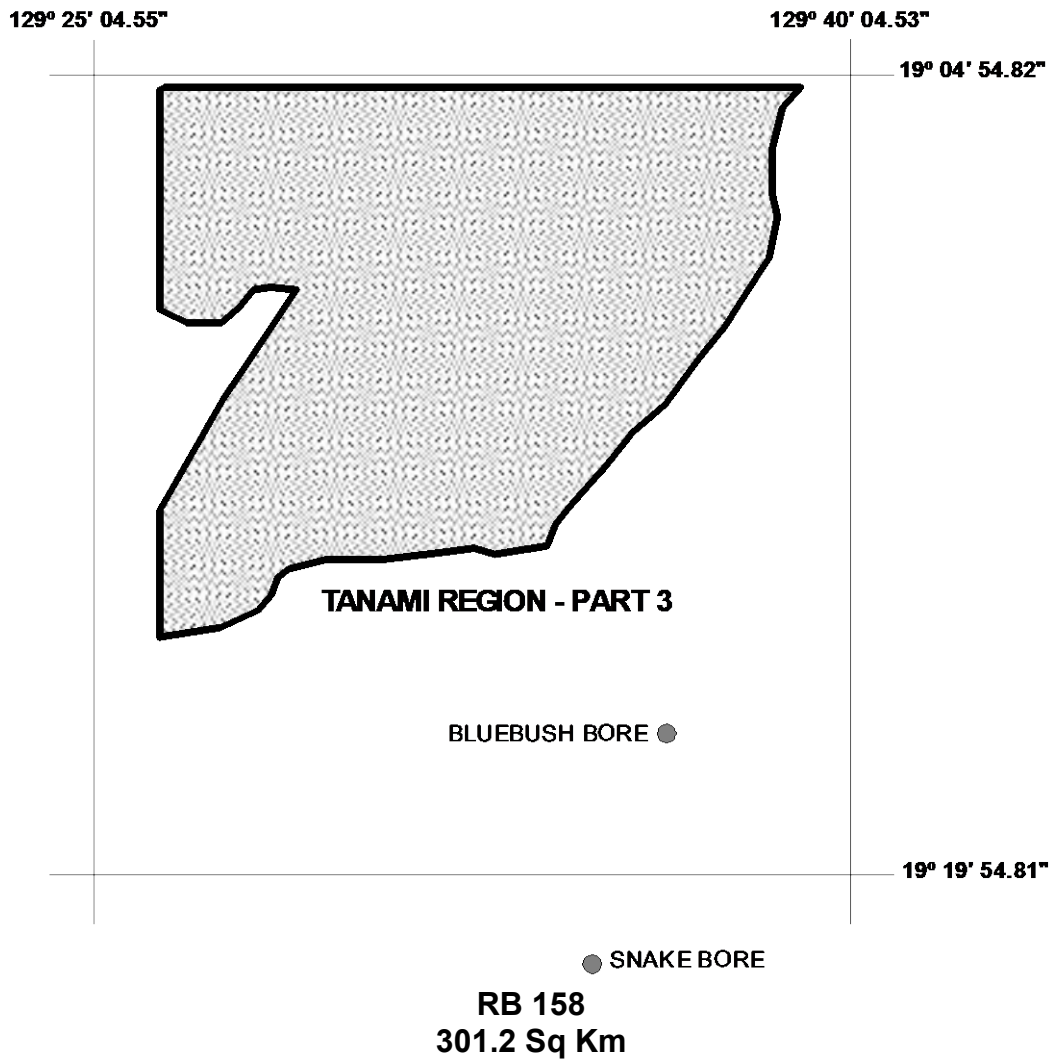
**Reservation of Blocks – RB 158**

I, Paul Andrew Kirby, Minister for Primary Industry and Resources, under section 9(1) of the *Petroleum Act 1984*, declare that the blocks with no petroleum potential within the Tanami Region - Part 3, shown stippled within the thick black lines on the plan in the Schedule, are not to be the subject of a grant of an exploration permit or licence.

Dated 17 September 2019

Paul Andrew Kirby  
Minister for Primary Industry and Resources

**Schedule  
SE52 Halls Creek**



*Datum: The displayed grid defining the 5'x 5' blocks is AGD66 and coordinates shown are GDA94*

**Northern Territory of Australia**

***Petroleum Act 1984***

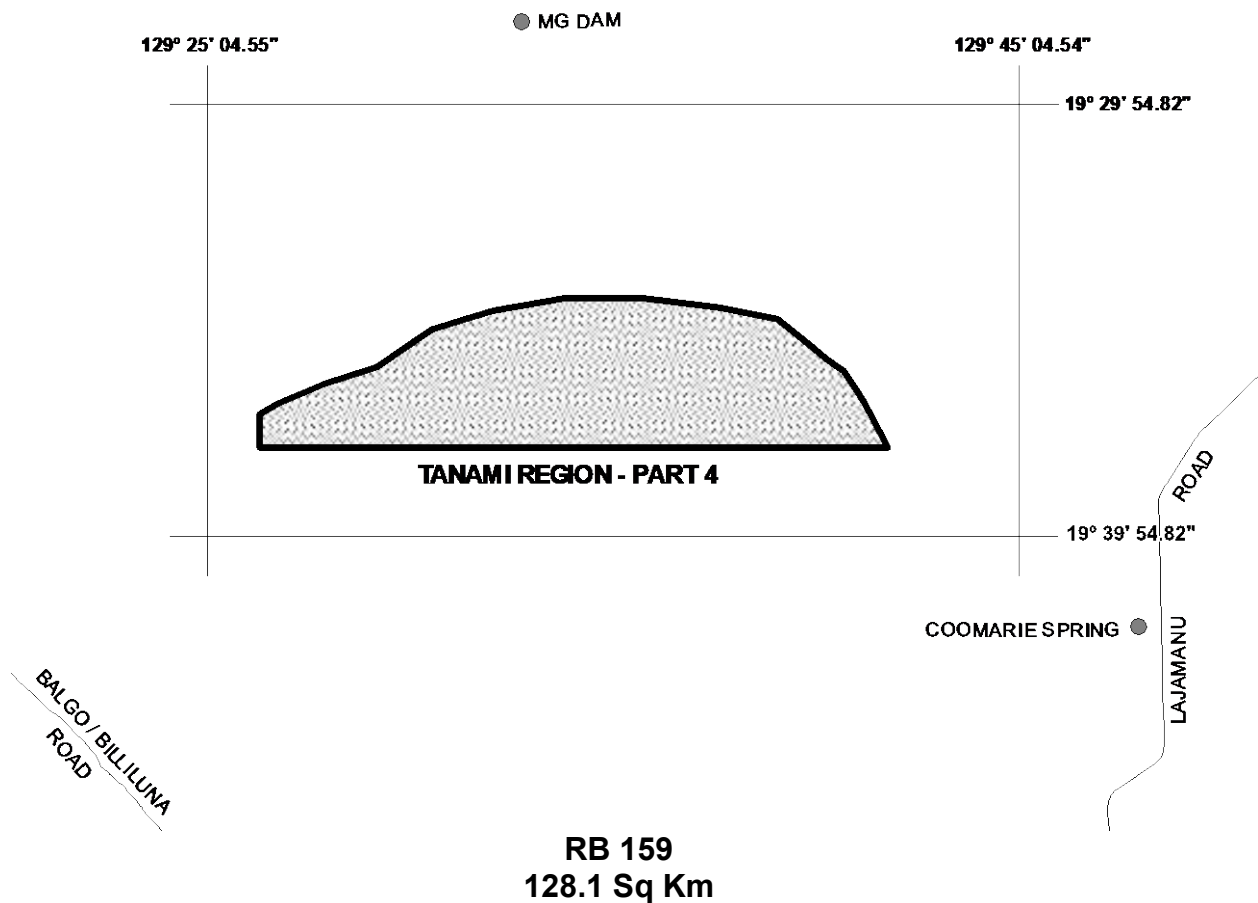
**Reservation of Blocks – RB 159**

I, Paul Andrew Kirby, Minister for Primary Industry and Resources, under section 9(1) of the *Petroleum Act 1984*, declare that the blocks with no petroleum potential within the Tanami Region - Part 4, shown stippled within the thick black lines on the plan in the Schedule, are not to be the subject of a grant of an exploration permit or licence.

Dated 17 September 2019

Paul Andrew Kirby  
Minister for Primary Industry and Resources

**Schedule  
SE52 Halls Creek**



Datum: The displayed grid defining the 5'x 5' blocks is AGD66 and coordinates shown are GDA94

**Northern Territory of Australia**  
***Petroleum Act 1984***

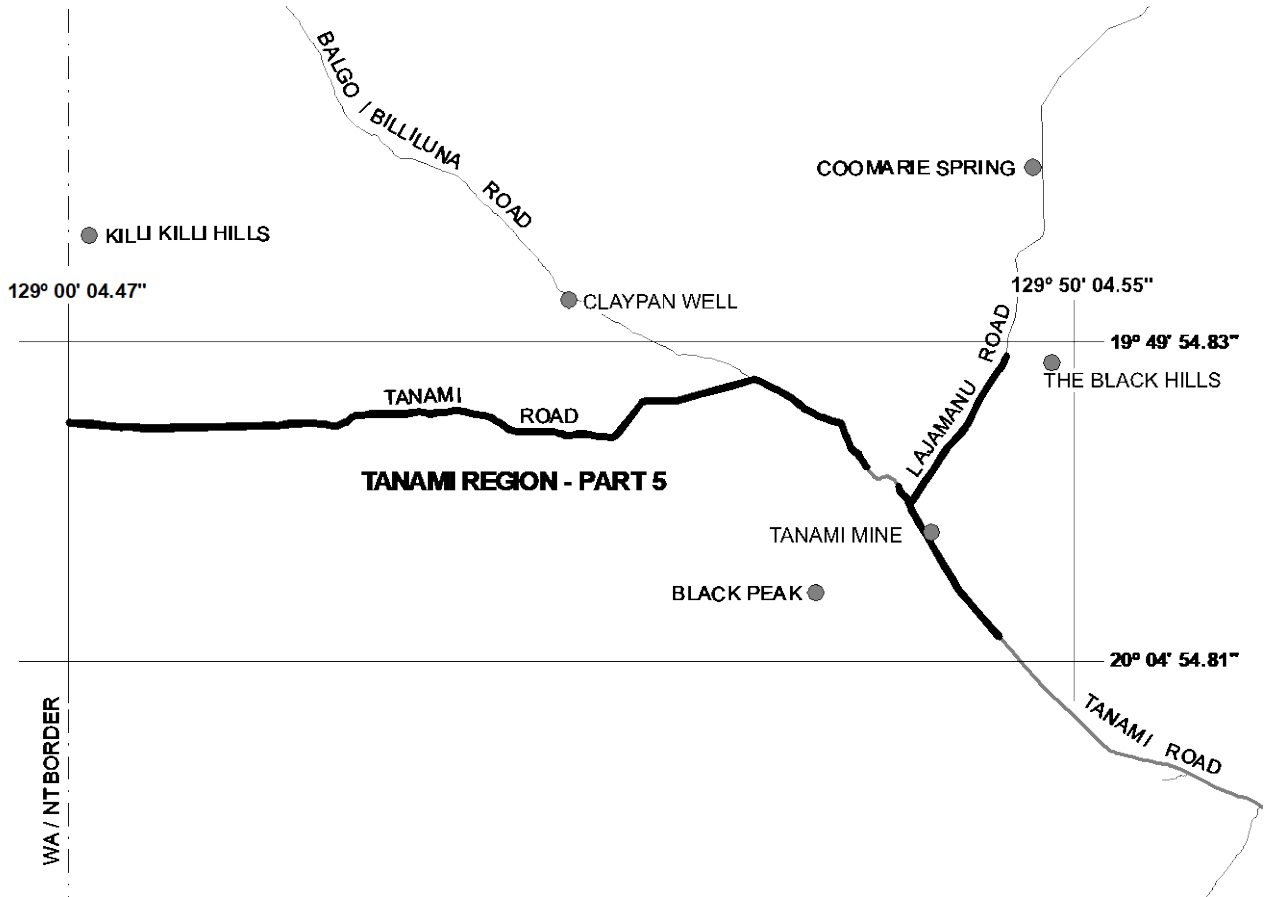
**Reservation of Blocks – RB 160**

I, Paul Andrew Kirby, Minister for Primary Industry and Resources, under section 9(1) of the *Petroleum Act 1984*, declare that the blocks with no petroleum potential within the Tanami Region - Part 5, shown stippled within the thick black lines on the plan in the Schedule, are not to be the subject of a grant of an exploration permit or licence.

Dated 17 September 2019

Paul Andrew Kirby  
Minister for Primary Industry and Resources

**Schedule**  
**SE52 Halls Creek and SF52 Lake Mackay**



**RB 160**  
**11.67 Sq Km**

*Datum: The displayed grid defining the 5'x 5' blocks is AGD66 and coordinates shown are GDA94*



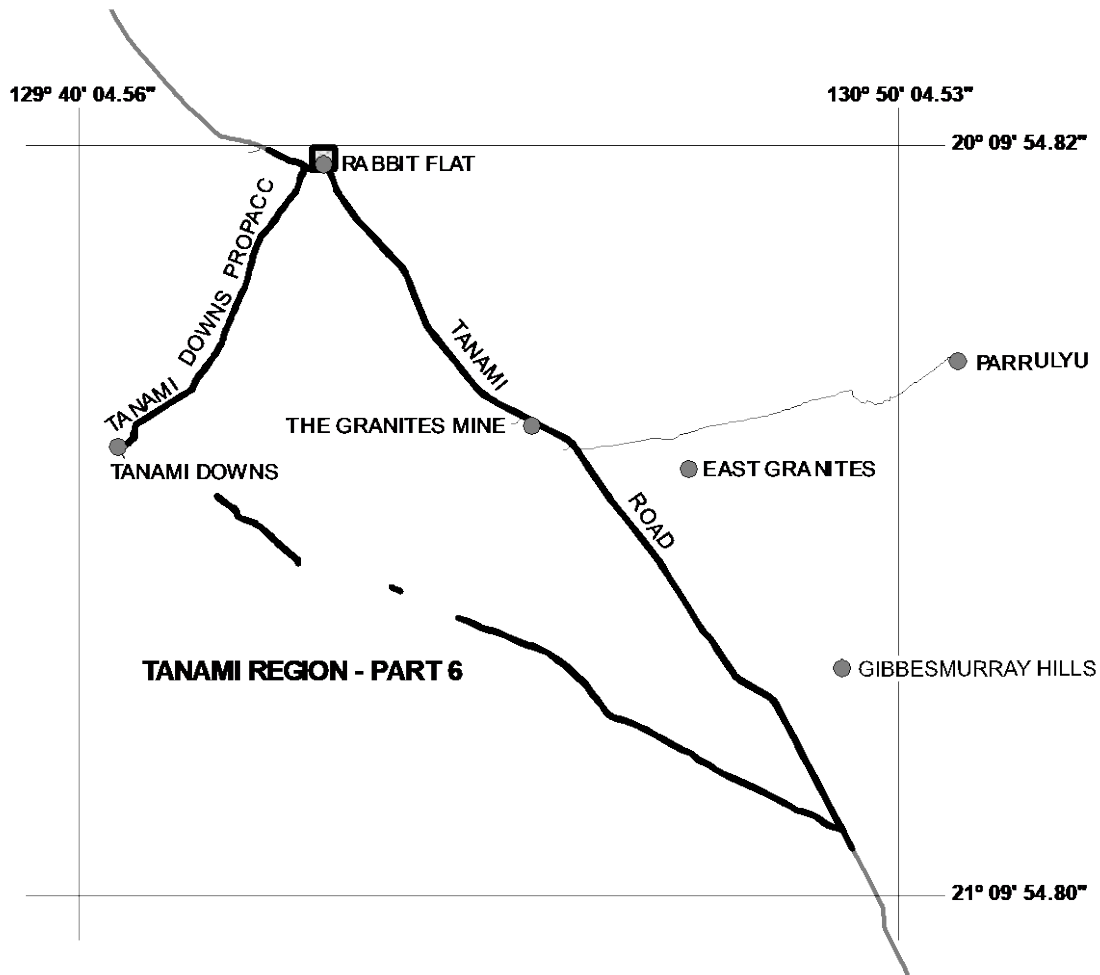
**Northern Territory of Australia**  
***Petroleum Act 1984***  
**Reservation of Blocks – RB 161**

I, Paul Andrew Kirby, Minister for Primary Industry and Resources, under section 9(1) of the *Petroleum Act 1984*, declare that the blocks with no petroleum potential within the Tanami Region - Part 6, shown stippled within the thick black lines on the plan in the Schedule, are not to be the subject of a grant of an exploration permit or licence.

Dated 17 September 2019

Paul Andrew Kirby  
Minister for Primary Industry and Resources

**Schedule**  
**SF52 Lake Mackay**



**RB 161**  
**37.73 Sq Km**

*Datum: The displayed grid defining the 5'x 5' blocks is AGD66 and coordinates shown are GDA94*

**Northern Territory of Australia**

***Petroleum Act 1984***


**Reservation of Blocks – RB 162**

I, Paul Andrew Kirby, Minister for Primary Industry and Resources, under section 9(1) of the *Petroleum Act 1984*, declare that the blocks with no petroleum potential within the Murphy Province - Part 1, shown stippled within the thick black lines on the plan in the Schedule, are not to be the subject of a grant of an exploration permit or licence.

Dated 17 September 2019

Paul Andrew Kirby  
Minister for Primary Industry and Resources

**Schedule  
SE53 Newcastle Waters**



**RB 162  
38.83 Sq Km**

*Datum: The displayed grid defining the 5'x 5' blocks is AGD66 and coordinates shown are GDA94*

**Northern Territory of Australia**

***Petroleum Act 1984***

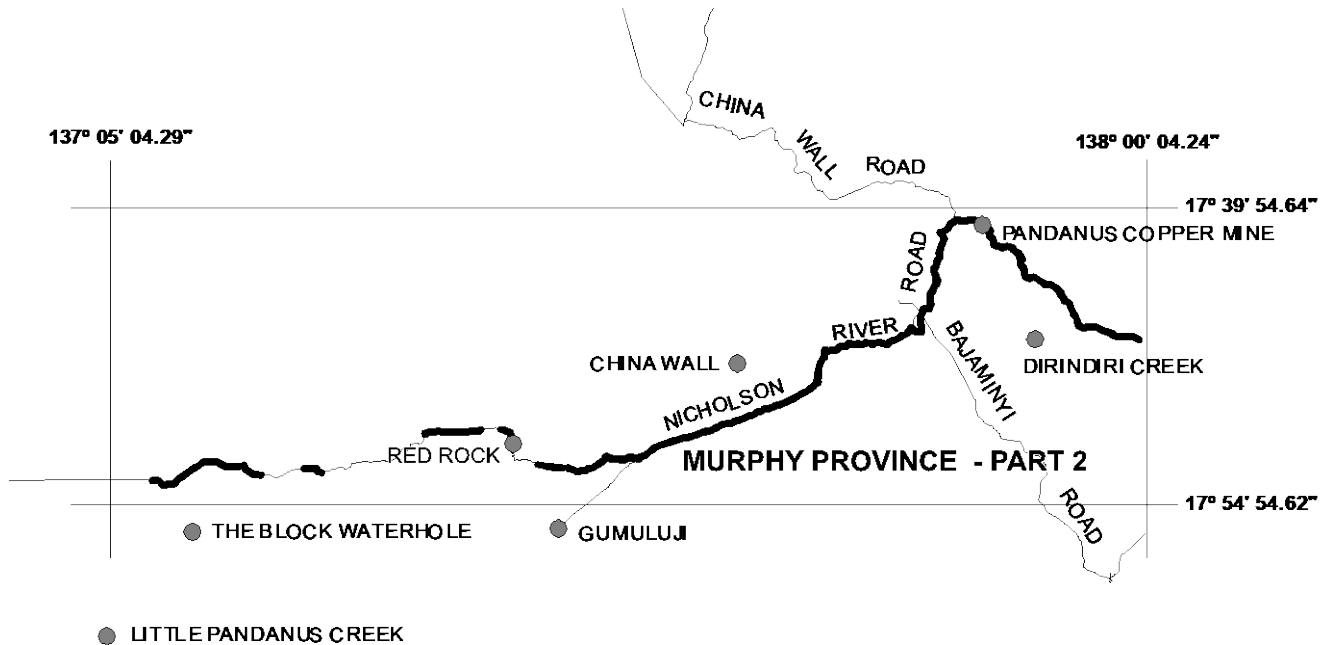
**Reservation of Blocks – RB 163**

I, Paul Andrew Kirby, Minister for Primary Industry and Resources, under section 9(1) of the *Petroleum Act 1984*, declare that the blocks with no petroleum potential within the Murphy Province - Part 2, shown stippled within the thick black lines on the plan in the Schedule, are not to be the subject of a grant of an exploration permit or licence.

Dated 17 September 2019

Paul Andrew Kirby  
Minister for Primary Industry and Resources

**Schedule  
SE53 Newcastle Waters**



**RB 163  
9.953 Sq Km**

*Datum: The displayed grid defining the 5'x 5' blocks is AGD66 and coordinates shown are GDA94*

**Northern Territory of Australia**

***Petroleum Act 1984***

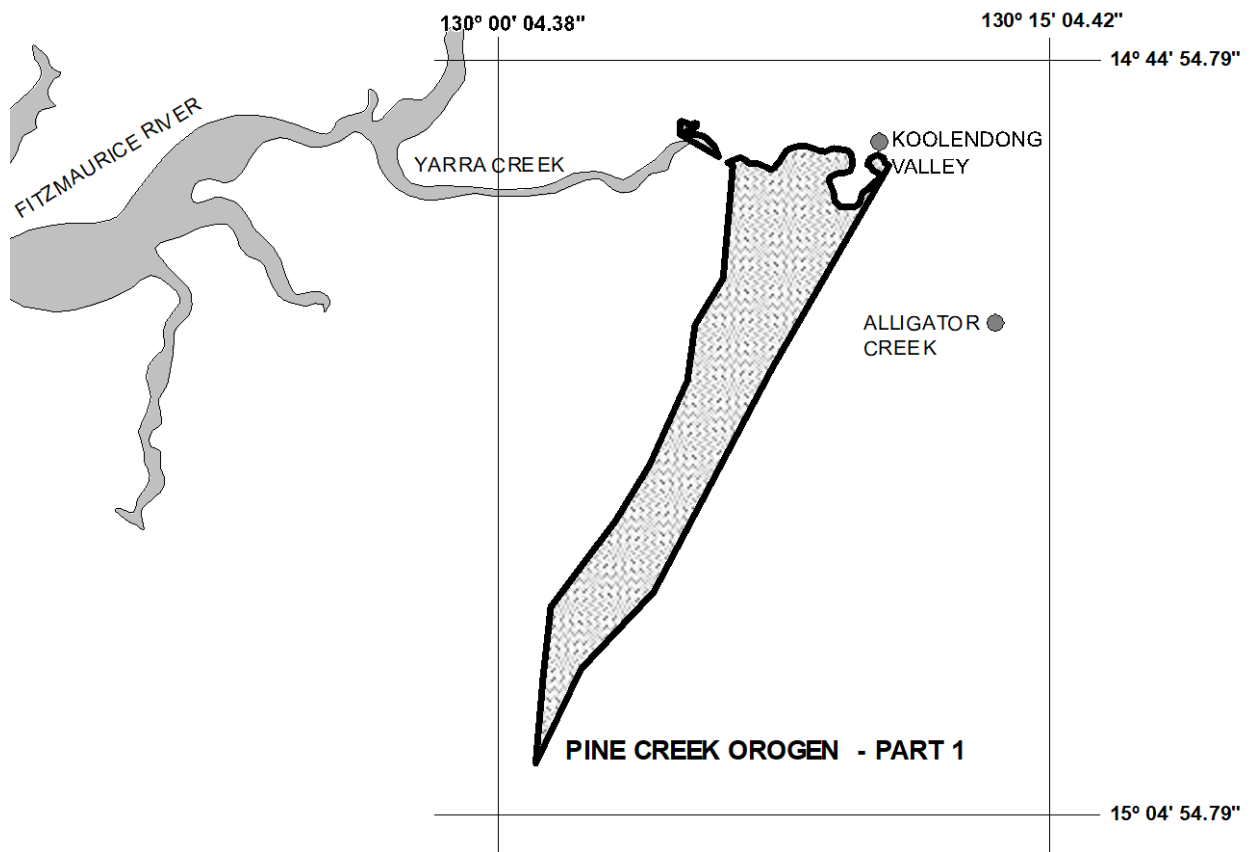
**Reservation of Blocks – RB 166**

I, Paul Andrew Kirby, Minister for Primary Industry and Resources, under section 9(1) of the *Petroleum Act 1984*, declare that the blocks with no petroleum potential within the Pine Creek Orogen - Part 1, shown stippled within the thick black lines on the plan in the Schedule, are not to be the subject of a grant of an exploration permit or licence.

Dated 17 September 2019

Paul Andrew Kirby  
Minister for Primary Industry and Resources

**Schedule  
SD52 Darwin**



**RB 166  
115.9 Sq Km**

*Datum: The displayed grid defining the 5'x 5' blocks is AGD66 and coordinates shown are GDA94*

**Northern Territory of Australia**

***Petroleum Act 1984***

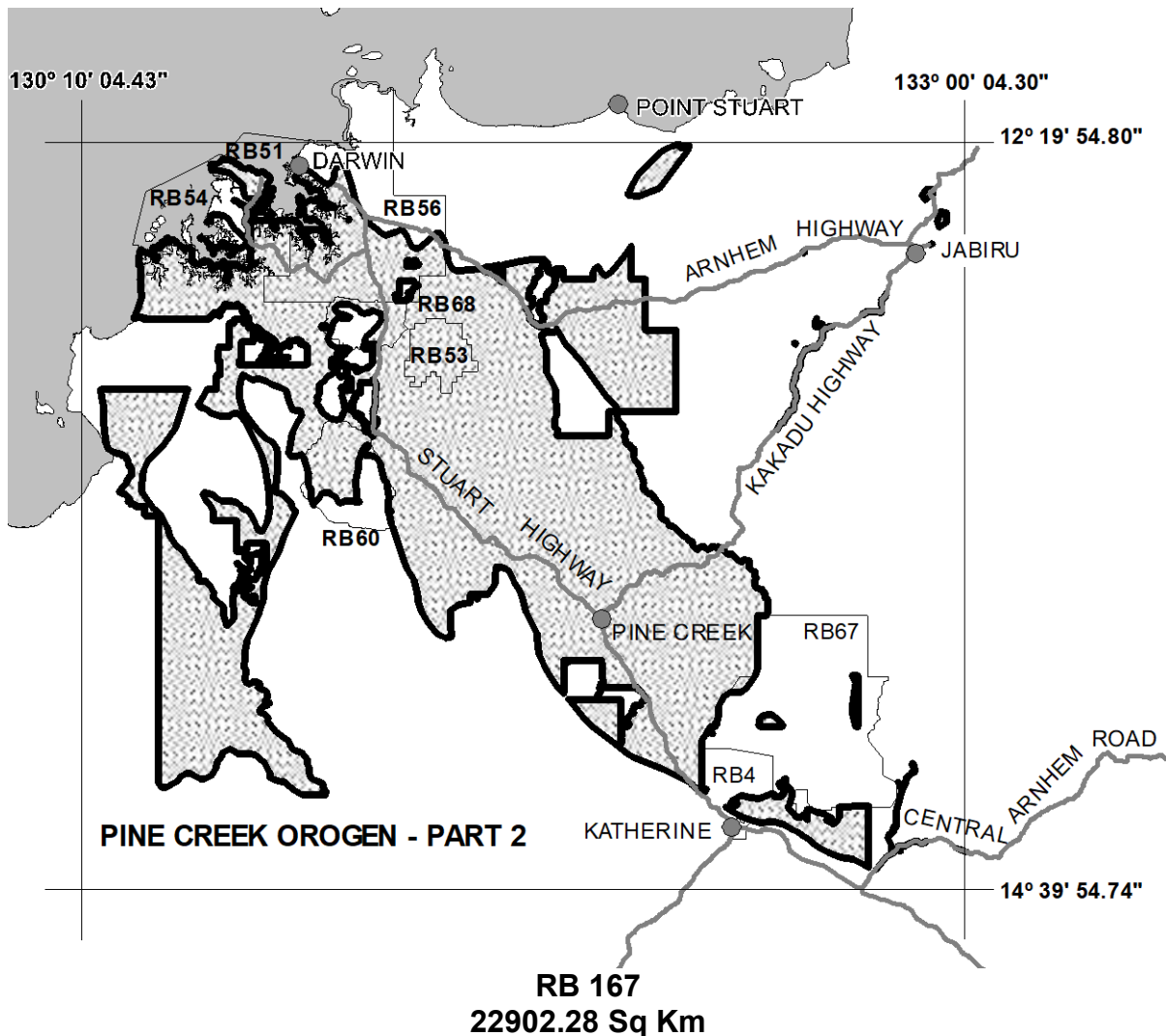
**Reservation of Blocks – RB 167**

I, Paul Andrew Kirby, Minister for Primary Industry and Resources, under section 9(1) of the *Petroleum Act 1984*, declare that the blocks with no petroleum potential within the Pine Creek Orogen - Part 2, shown stippled within the thick black lines on the plan in the Schedule, are not to be the subject of a grant of an exploration permit or licence.

Dated 17 September 2019

Paul Andrew Kirby  
Minister for Primary Industry and Resources

**Schedule  
SD52 Darwin & SD53 Roper River**



Datum: The displayed grid defining the 5'x 5' blocks is AGD66 and coordinates shown are GDA94