

SUPPLEMENTARY GAZETTE



**THE SOUTH AUSTRALIAN
GOVERNMENT GAZETTE**

PUBLISHED BY AUTHORITY

ALL PUBLIC ACTS appearing in this GAZETTE are to be considered official, and obeyed as such

ADELAIDE, THURSDAY, 10 FEBRUARY 2000

CONTENTS

	Page
Road Traffic Act 1961:	
Operation of B-Double Vehicles up to 25 m in length.....	826
Operation of Rigid Truck and Dog Trailer Combinations up to 23 m in length	863
Operation of Stinger Car Carriers up to 23 m in length.....	898

ROAD TRAFFIC ACT 1961

Operation of B-Double Vehicles up to 25 m in Length

PURSUANT to the provisions of Section 161A of the Road Traffic Act 1961 and Regulation 35 of the Road Traffic (Miscellaneous) Regulations 1999, I, T. N. Argent, Executive Director, Transport SA, as an authorised delegate of the Minister for Transport and Urban Planning, hereby approve B-Double Vehicles up to an overall length not exceeding 25 metres, to operate on routes specified by this Notice and in accordance with the document titled *Operation of Medium Combination Vehicles in South Australia, Edition No. 1* (clauses 1-6 and 8-10 only), issued by Transport SA, and

PURSUANT to the provisions of Section 163AA of the Road Traffic Act 1961, I, T. N. Argent, Executive Director, Transport SA, as an authorised delegate of the Minister for Transport and Urban Planning, hereby exempt B-Doubles transporting baled wool from Rule 72 Height of the Road Traffic (Vehicle Standards) Regulations 1999.

Both the exemption and approval are subject to the following conditions:

1. *Special Conditions*

- 1.1 This Notice and the document titled 'Operation of Medium Combination Vehicles in South Australia', Edition 1 (clauses 1-6 and 8-10 only), issued by Transport SA or a legible copy of each shall be carried by the driver of the vehicle at all times when operating under this approval and exemption and be produced when requested by an Inspector appointed under the Road Traffic Act 1961, or a Police Officer.
- 1.2 This Notice can stand alone or can be read in conjunction with an individual permit issued by Transport SA.
- 1.3 The vehicle is not under 'Notice of Suspension to Operate as a Medium Combination Vehicle' issued by the Minister for Transport and Urban Planning.

2. *Definitions*

For the purpose of this Notice the following definitions shall apply:

- 2.1 A 'B-Double' means a combination consisting of a prime mover towing 2 semi-trailers where the first semi-trailer is connected to the prime mover by a fifth wheel coupling and the second semi-trailer is connected to the first semi-trailer by a fifth wheel coupling;

3. *General Conditions*

- 3.1 The vehicles defined herein are operated in accordance with the conditions specified in the document titled 'Operation of Medium Combination Vehicles in South Australia' Edition 1, (clauses 1-6, 8-10 only) issued by Transport SA and as amended by this Notice.
- 3.2 The gross mass of the vehicle and/or combination does not exceed the gross vehicle and/or gross combination mass limits specified on the vehicle registration certificate and label.
- 3.3 All South Australian registered vehicle units (prime movers and semi-trailers), shall be inspected and display a current inspection label as detailed in the document titled 'Operation of Medium Combination Vehicles in South Australia' Edition 1, issued by Transport SA, or display a Roadworthiness Accreditation label in accordance with either a National or South Australian Alternative Compliance Scheme.
- 3.4 Vehicles registered in New South Wales, Victoria, Queensland and Western Australia are not required to display South Australian labels or undergo inspections which are additional to those required in their home states.
- 3.5 Vehicles registered in the Northern Territory are required to display either South Australian inspection labels or Northern Territory inspection and rating labels in accordance with the Mutual Recognition Agreement between South Australia and Northern Territory.

4. *Registration Categories*

- 4.1 Vehicles operating under this Notice shall be registered in accordance with the Charge Codes shown in Table 1.

Table 1

Vehicle Configuration		Charge Code
B-Double Combination	2 axle prime mover hauling 2 semi-trailers (5 axle combination)	MP2
B-Double Combination	3 axle prime mover hauling 2 semi-trailers (7,8, or 9 axle combination)	MP3 1LP3 2LP3

Note: A charge code is displayed on the truck and prime mover registration certificate and registration label.

5. *Transport of Baled Wool*

- 5.1 Baled wool may be carried subject to the following conditions:

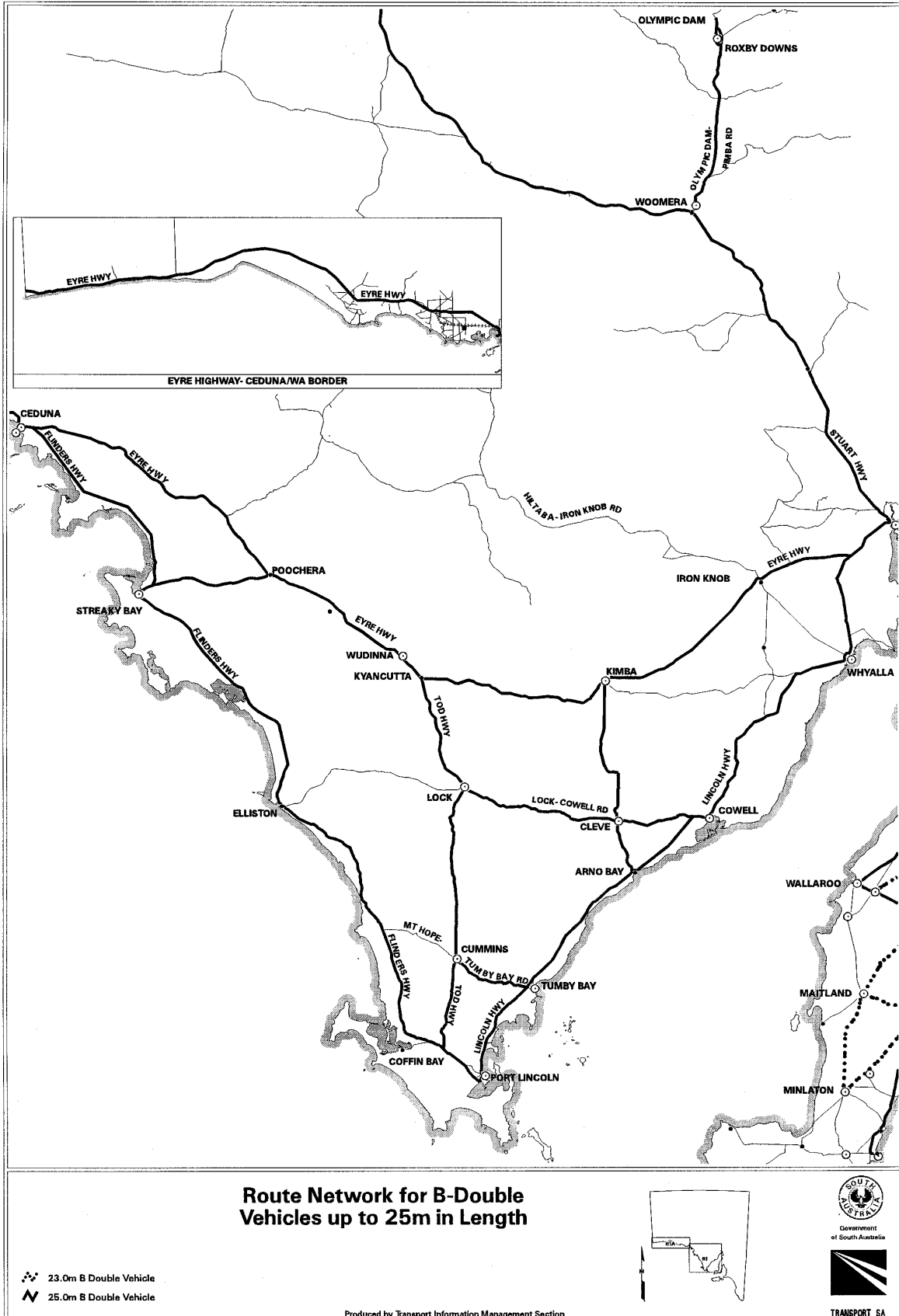
- 5.1.1 The baled wool shall not be loaded more than four layers high.
- 5.1.2 The maximum overall vehicle height including the baled wool shall not exceed 4.6 m.
- 5.1.3 The overall width of all axles or axle groups of the vehicle carrying the load, excluding the front axle or axle group, when measured between two vertical parallel planes located at the outer extremities of the tyres, shall be not less than 2.1 m.
- 5.1.4 Hauliers operating under provisions of this notice should be aware that some bridges, signs, overhead wires, trees and signals may not provide sufficient clearance for the passage of a 4.6 m high vehicle.

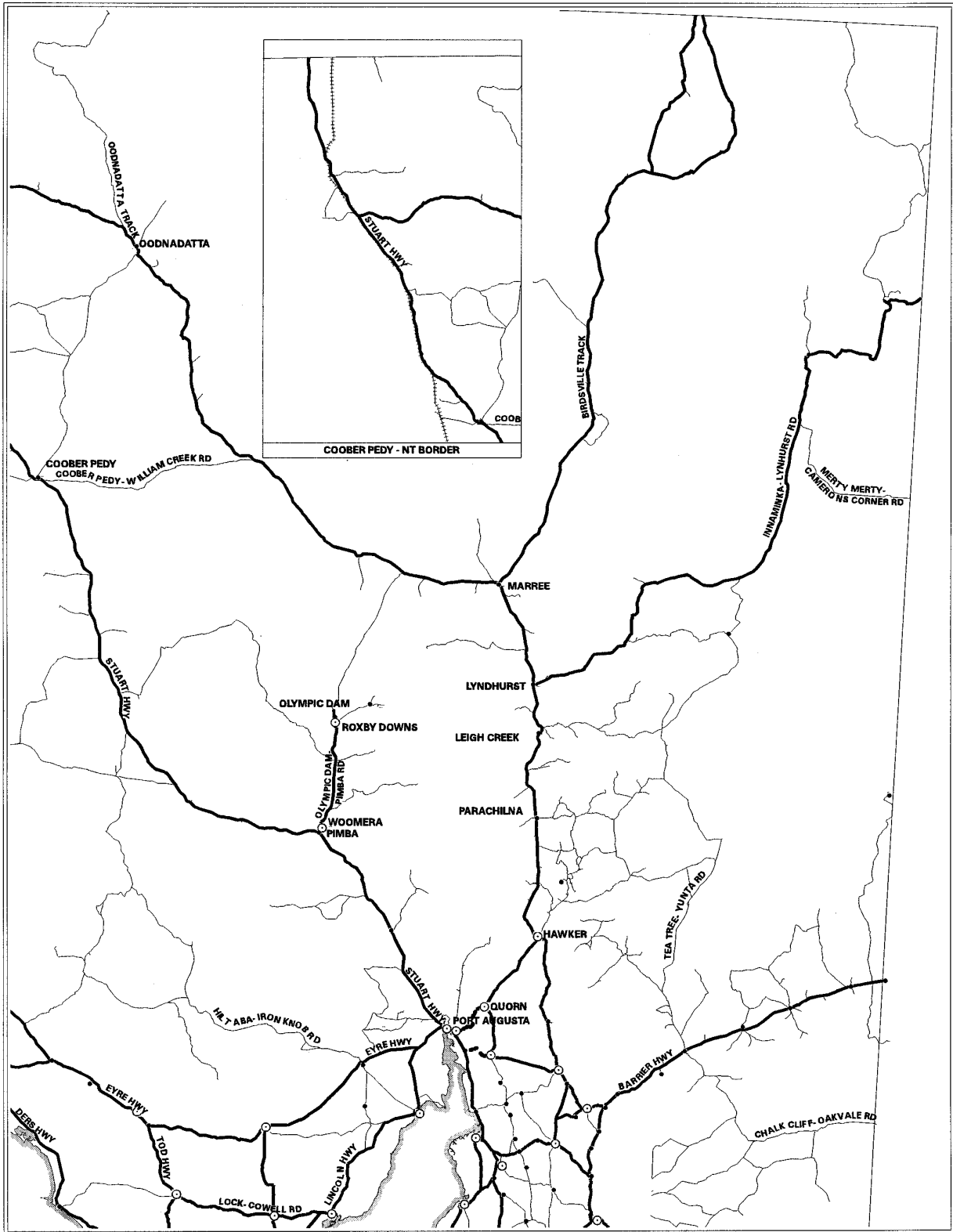
6. *Routes*

- 6.1 B-Double Vehicles up to 25 metres in length operating in accordance with this Notice shall operate only on the approved routes specified in the maps 'Route Network for B-Double Vehicles up to 25 m in Length' as included in this Notice.



6.2 Approval to operate B-Double Vehicles up to 25 metres in length in accordance with the route maps 'Medium Combination Vehicles Route Network' included in the document 'Operation of Medium Combination Vehicles in South Australia' Edition 1, issued by Transport SA, is revoked.

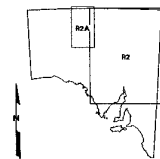
This Notice is valid from midnight 17 February 2000 and the Notice titled 'Operation of B-Double Vehicles up to 25 m in Length on Specified Routes' that appeared in the *South Australian Government Gazette*, dated 16 December 1999, is revoked at midnight on 17 February 2000.



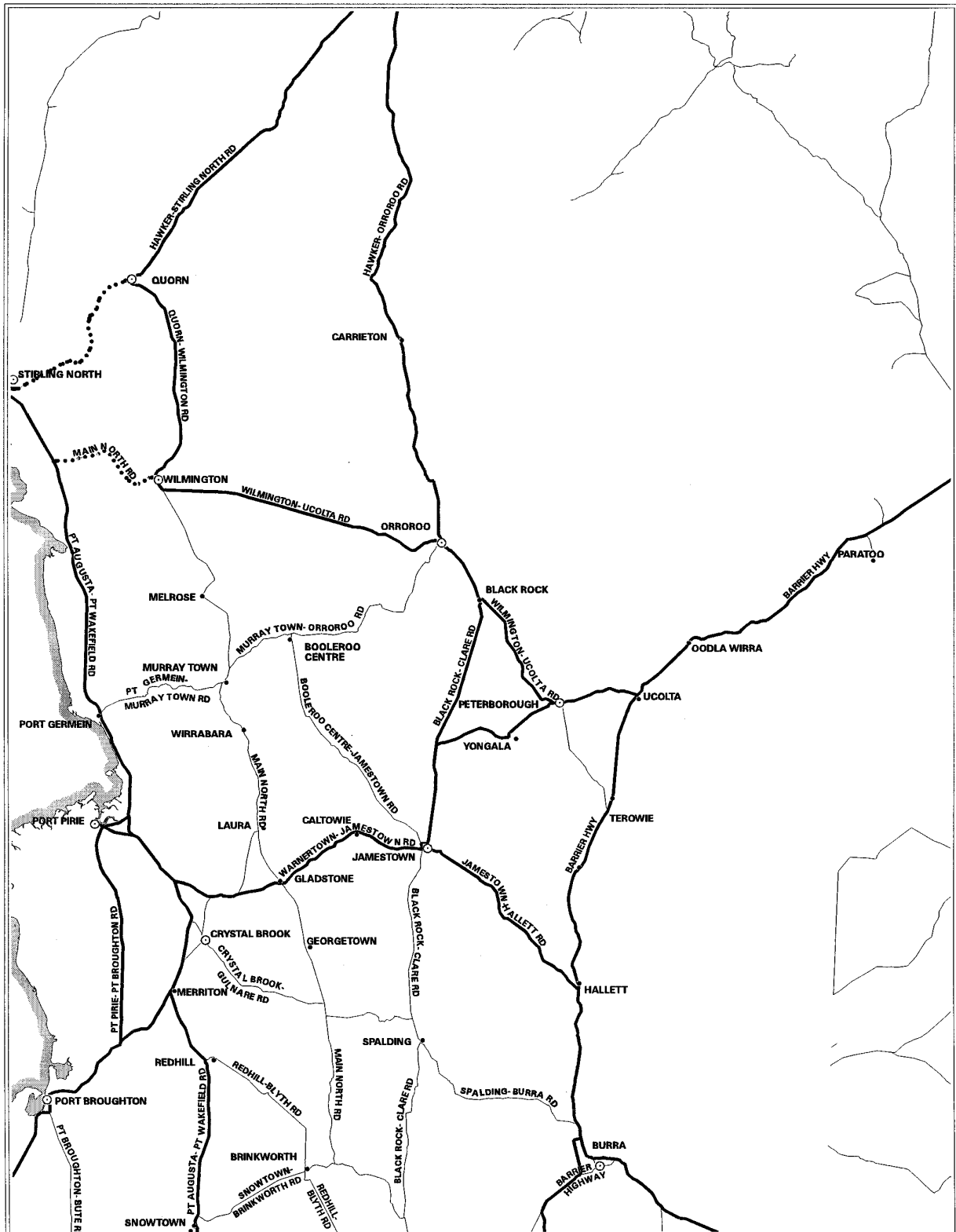


Route Network for B-Double Vehicles up to 25m in Length

-  23.0m B Double Vehicle
-  25.0m B Double Vehicle

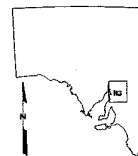


Produced by Transport Information Management Section



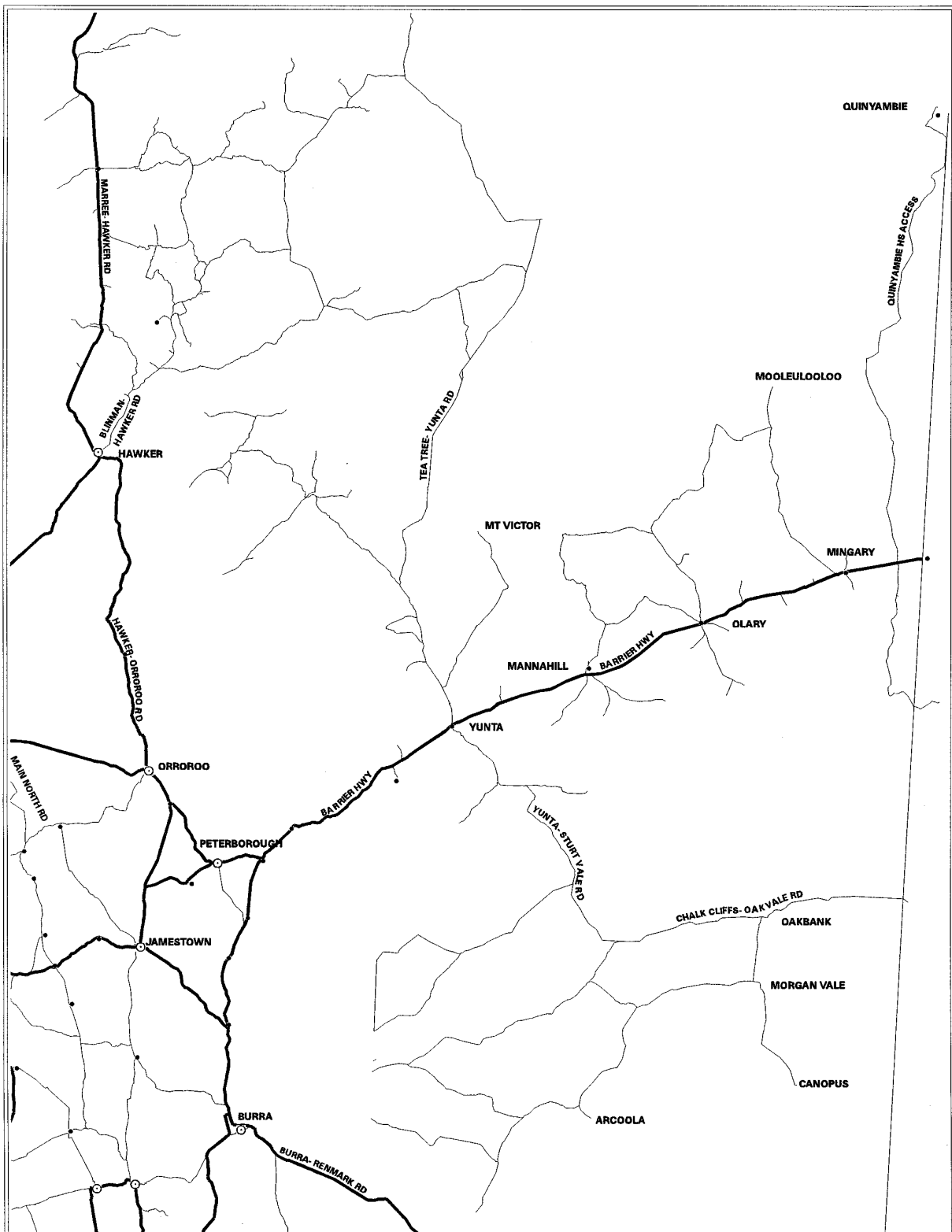
**Route Network for B-Double
Vehicles up to 25m in Length**

- ⋯ 23.0m B Double Vehicle
- 25.0m B Double Vehicle





Produced by Transport Information Management Section

TRANSPORT SA



**Route Network for B-Double
Vehicles up to 25m in Length**

-  23.0m B Double Vehicle
-  25.0m B Double Vehicle

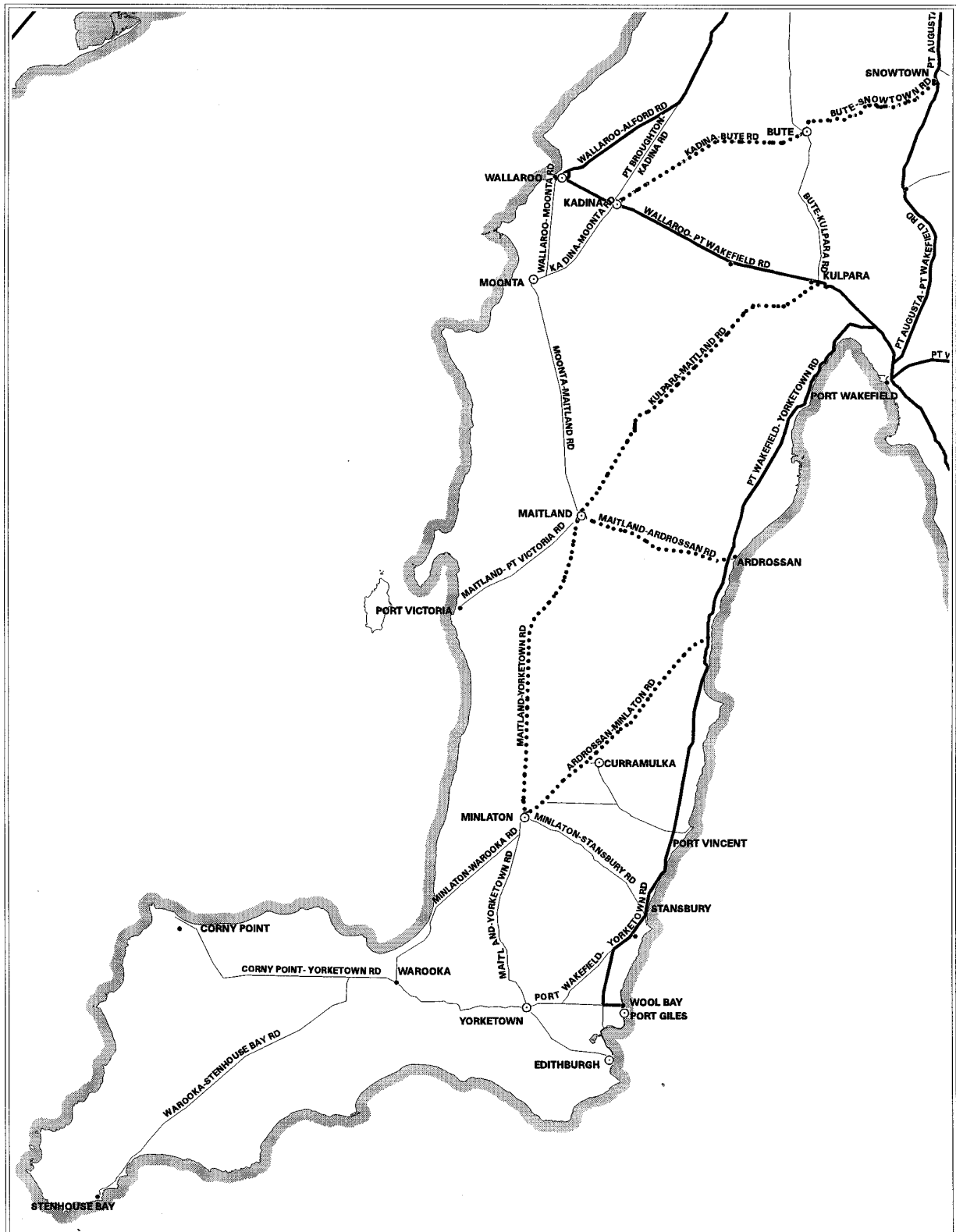


Government of South Australia





TRANSPORT SA

Produced by Transport Information Management Section


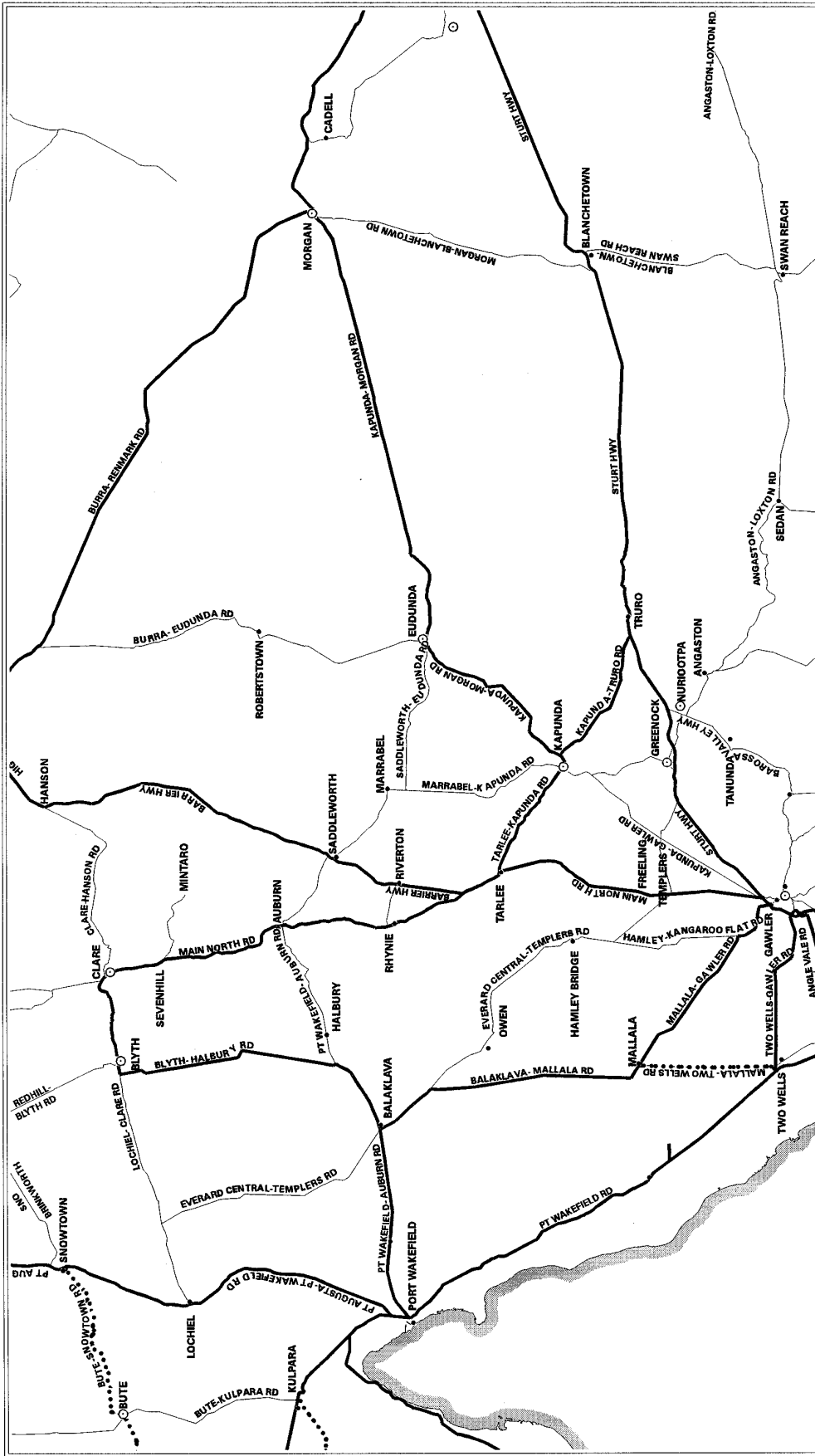


**Route Network for B-Double
Vehicles up to 25m in Length**

-  23.0m B Double Vehicle
-  25.0m B Double Vehicle



Produced by Transport Information Management Section

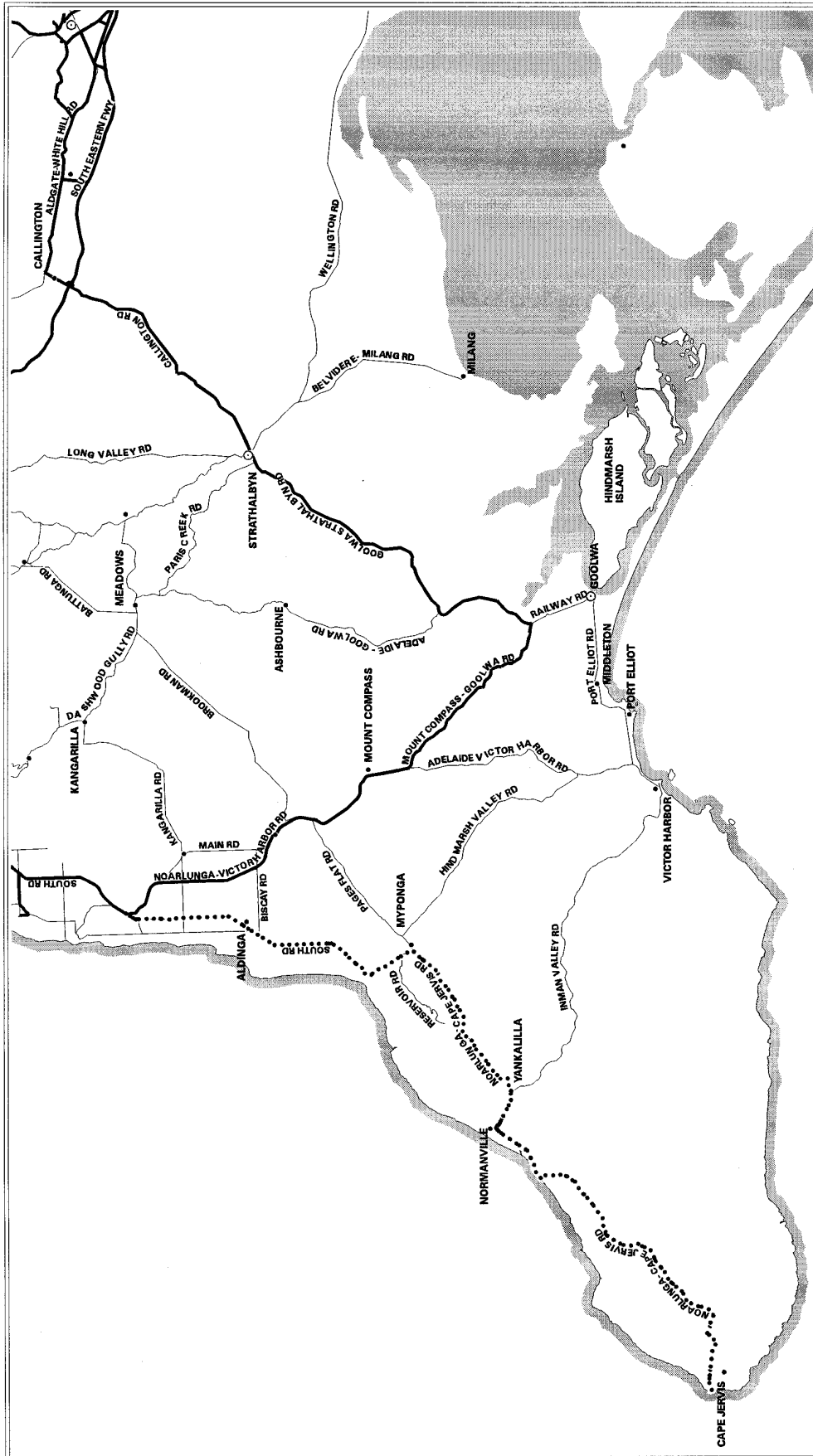


Route Network for B-Double Vehicles up to 25m in Length

 23.0m B Double Vehicle
 25.0m B Double Vehicle

Produced by Transport Information Management Section

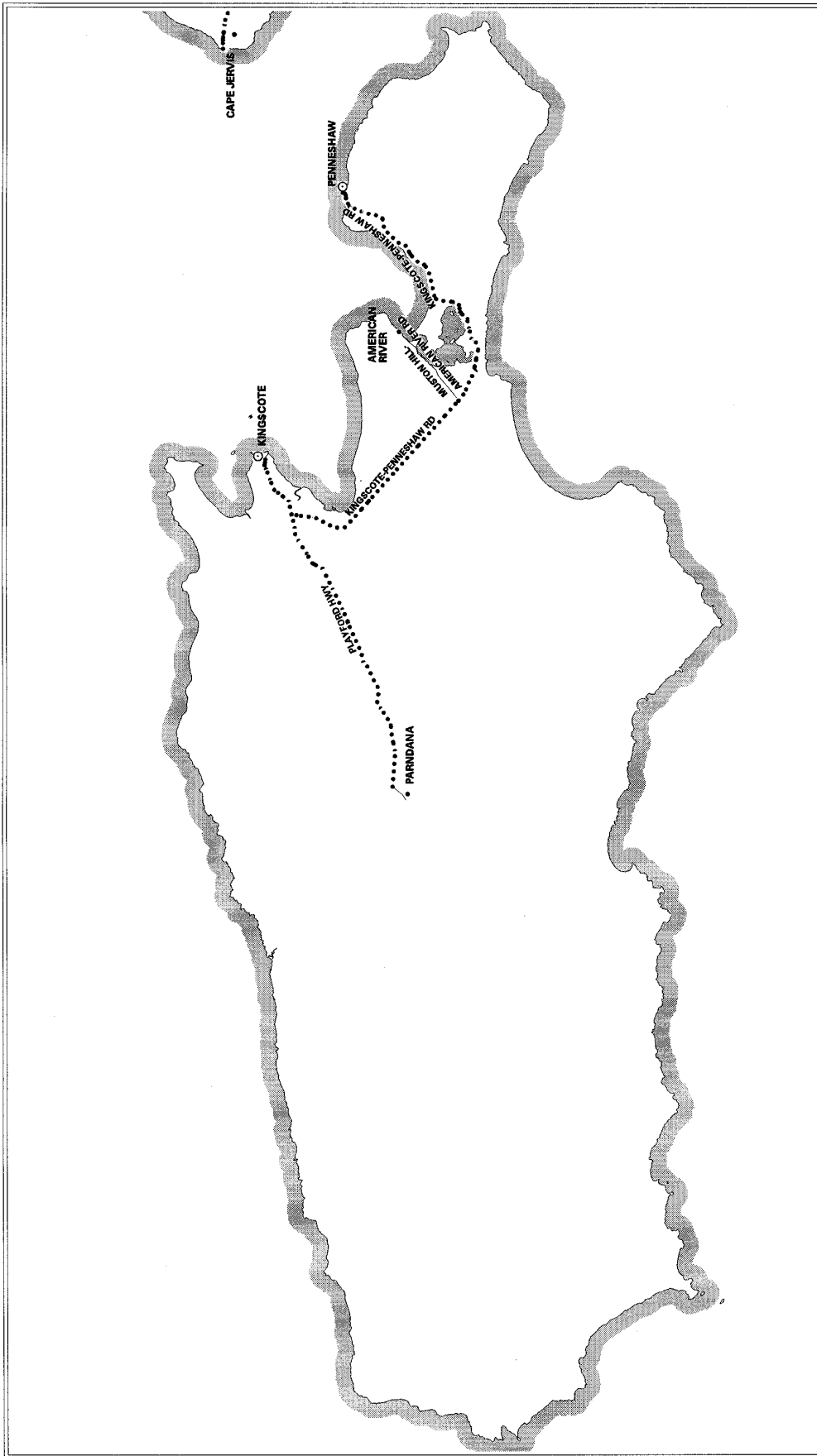
Map : R5 - 08 February 2000




Route Network for B-Double Vehicles up to 25m in Length

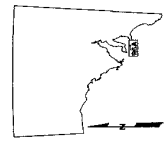
- 23.0m B Double Vehicle
- 25.0m B Double Vehicle

Produced by Transport Information Management Section



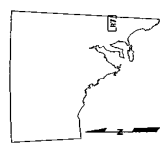
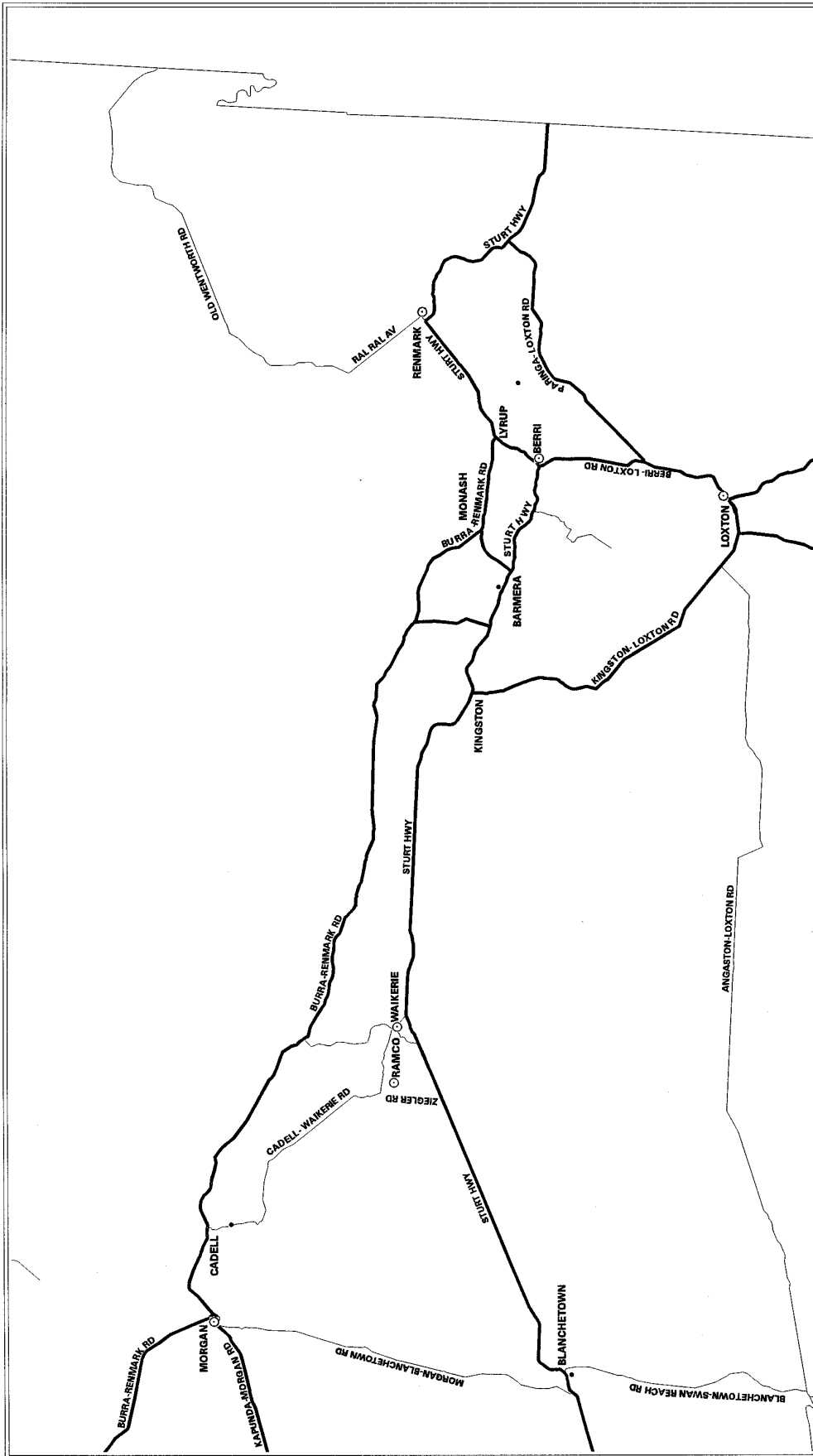
**Route Network for B-Double
Vehicles up to 25m in Length**

 23.0m B Double Vehicle
 25.0m B Double Vehicle



Produced by Transport Information Management Section

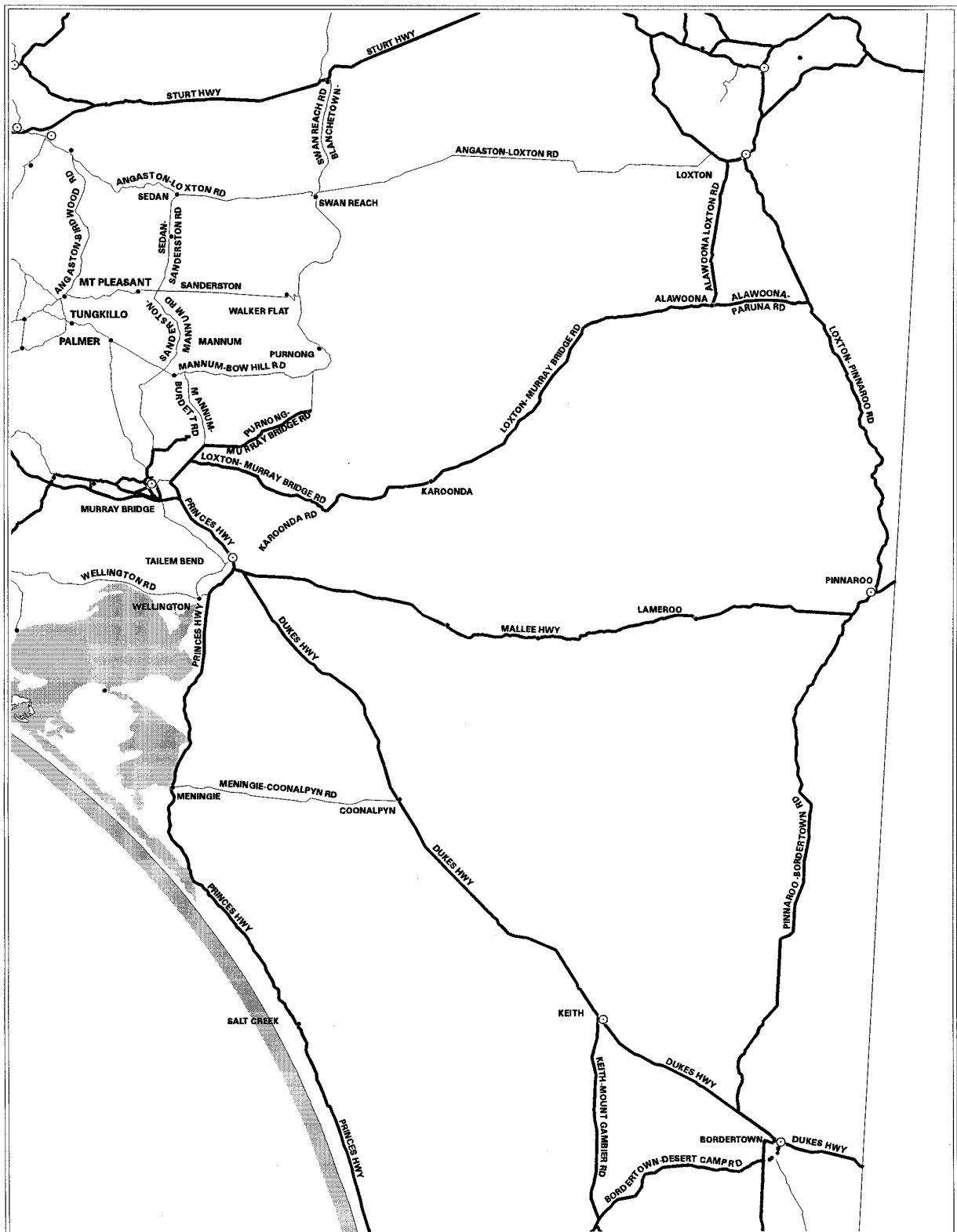
Map: R6A - 08 February 2000





Route Network for B-Double Vehicles up to 25m in Length

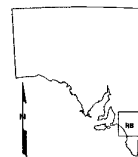
- 23.0m B Double Vehicle
- ▲ 25.0m B Double Vehicle

Produced by Transport Information Management Section



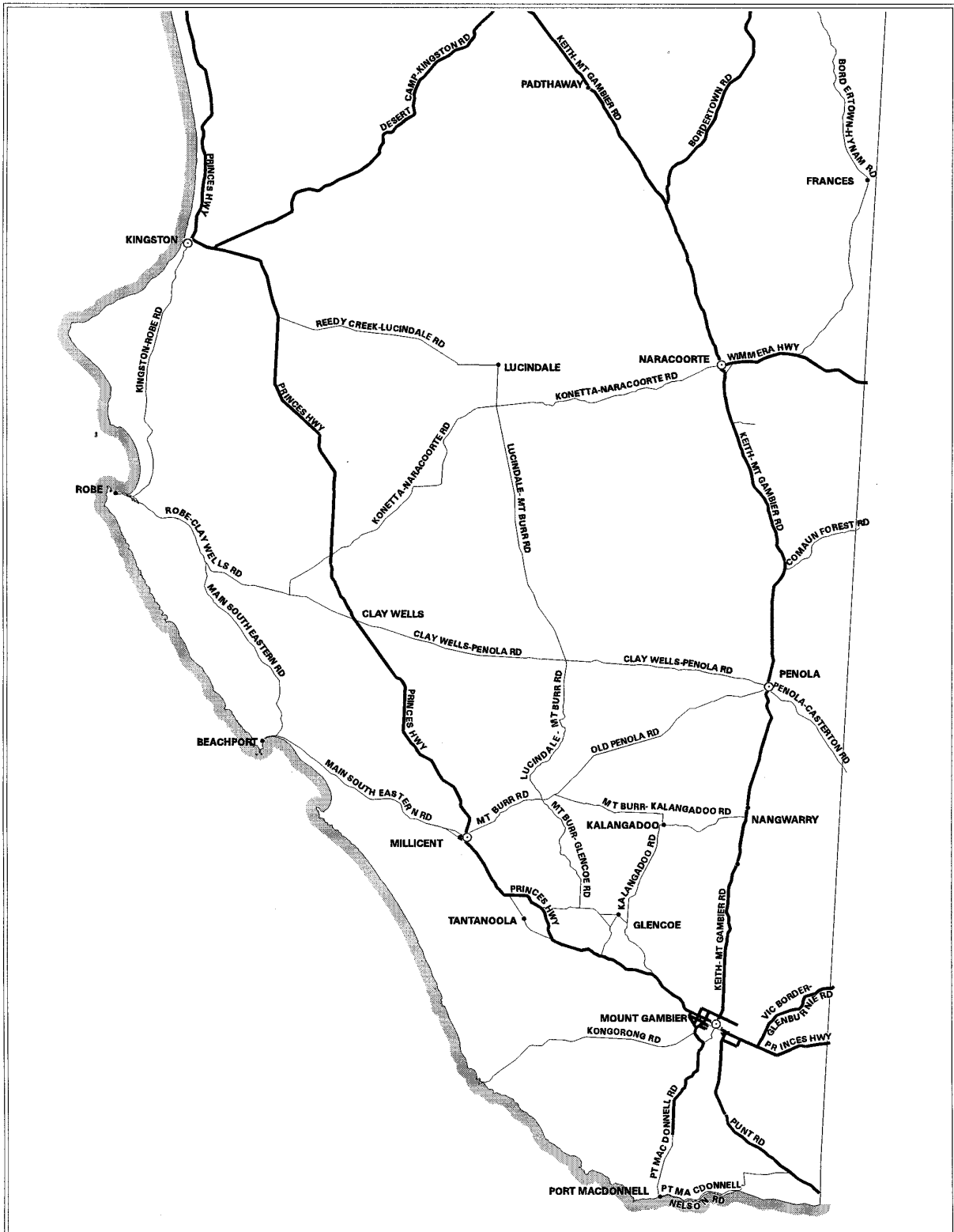
Route Network for B-Double Vehicles up to 25m in Length

-  23.0m B Double Vehicle
-  25.0m B Double Vehicle





Produced by Transport Information Management Section

TRANSPORT SA



Route Network for B-Double Vehicles up to 25m in Length

-  23.0m B Double Vehicle
-  25.0m B Double Vehicle

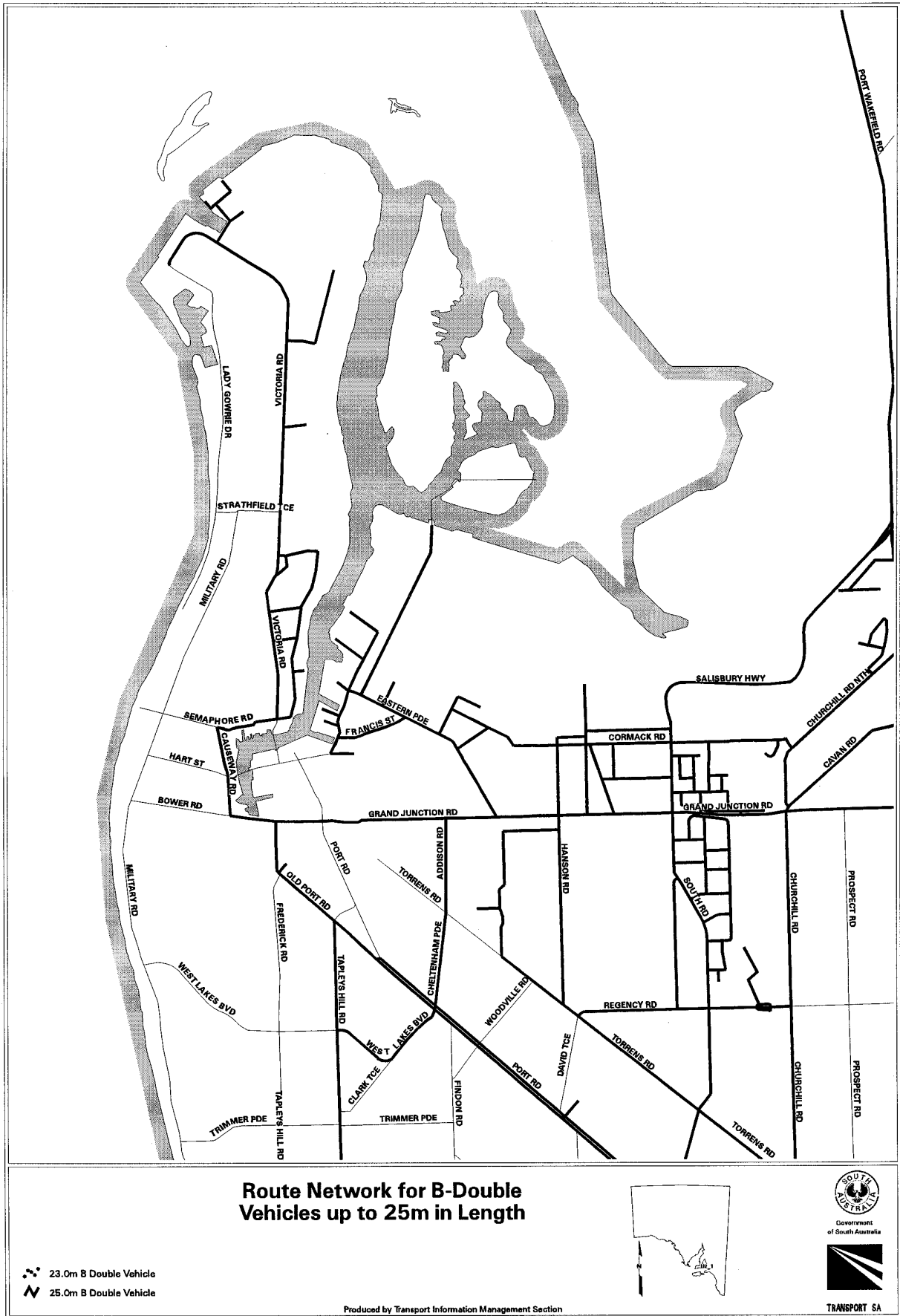


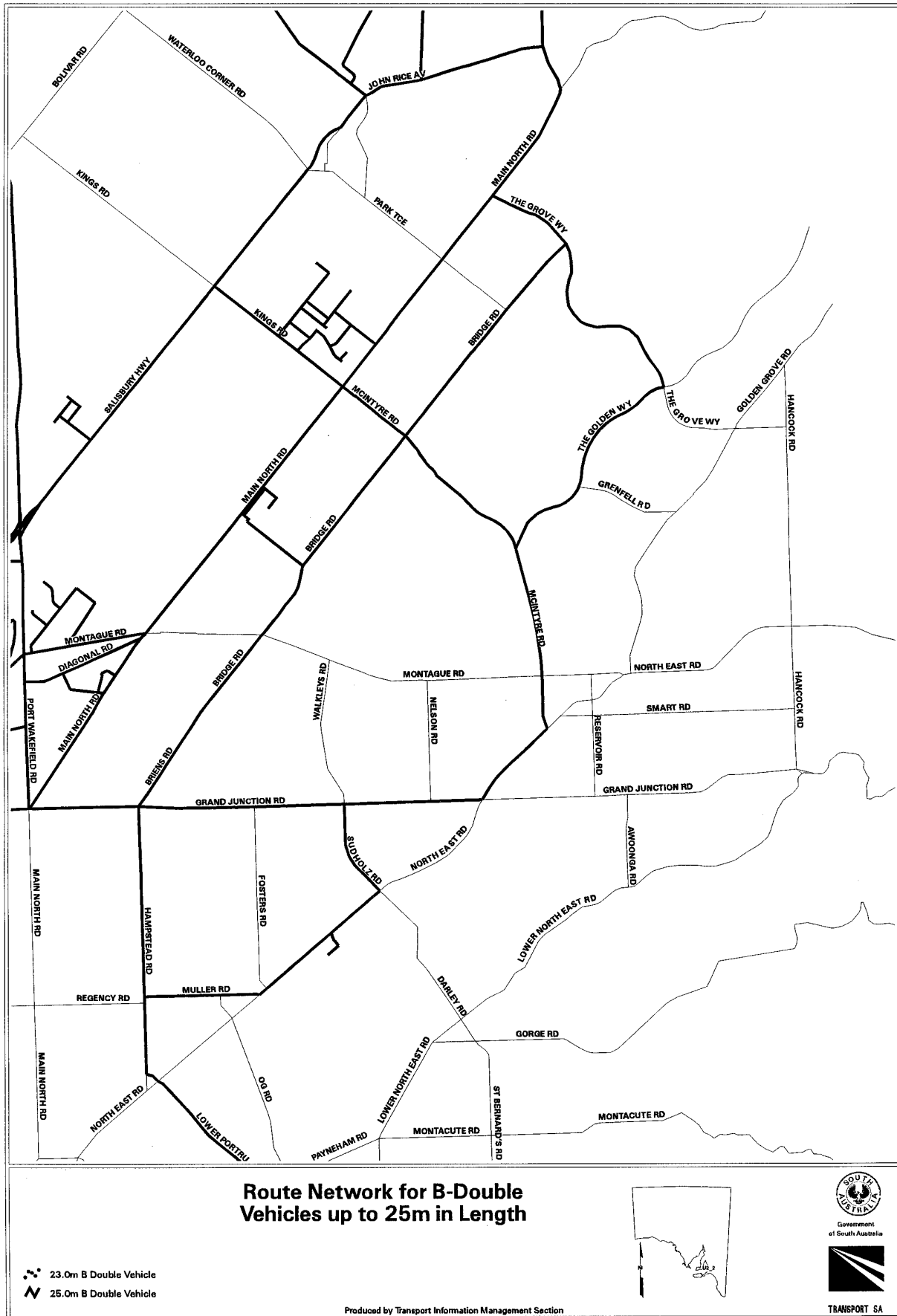
Government of South Australia

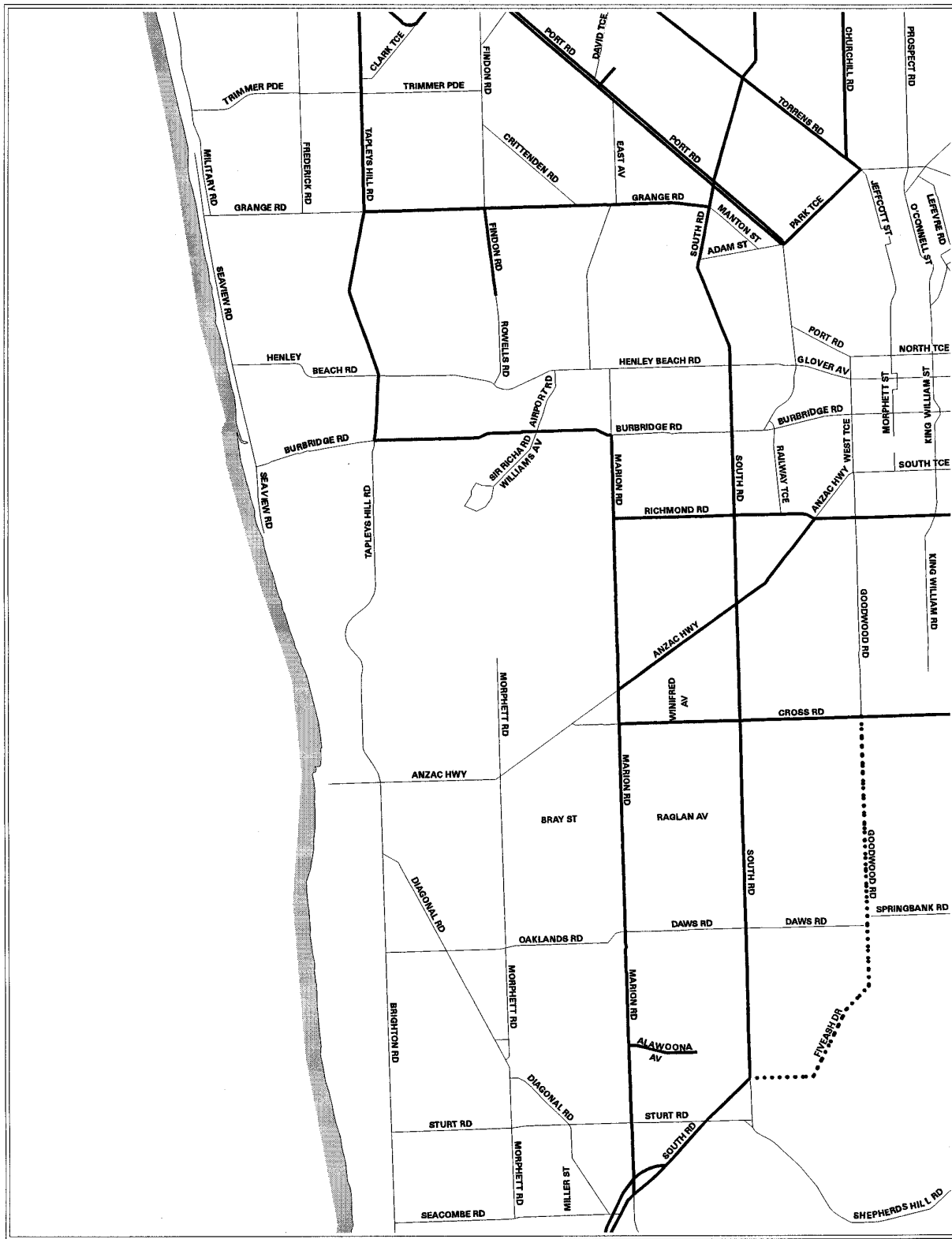


TRANSPORT SA



Produced by Transport Information Management Section





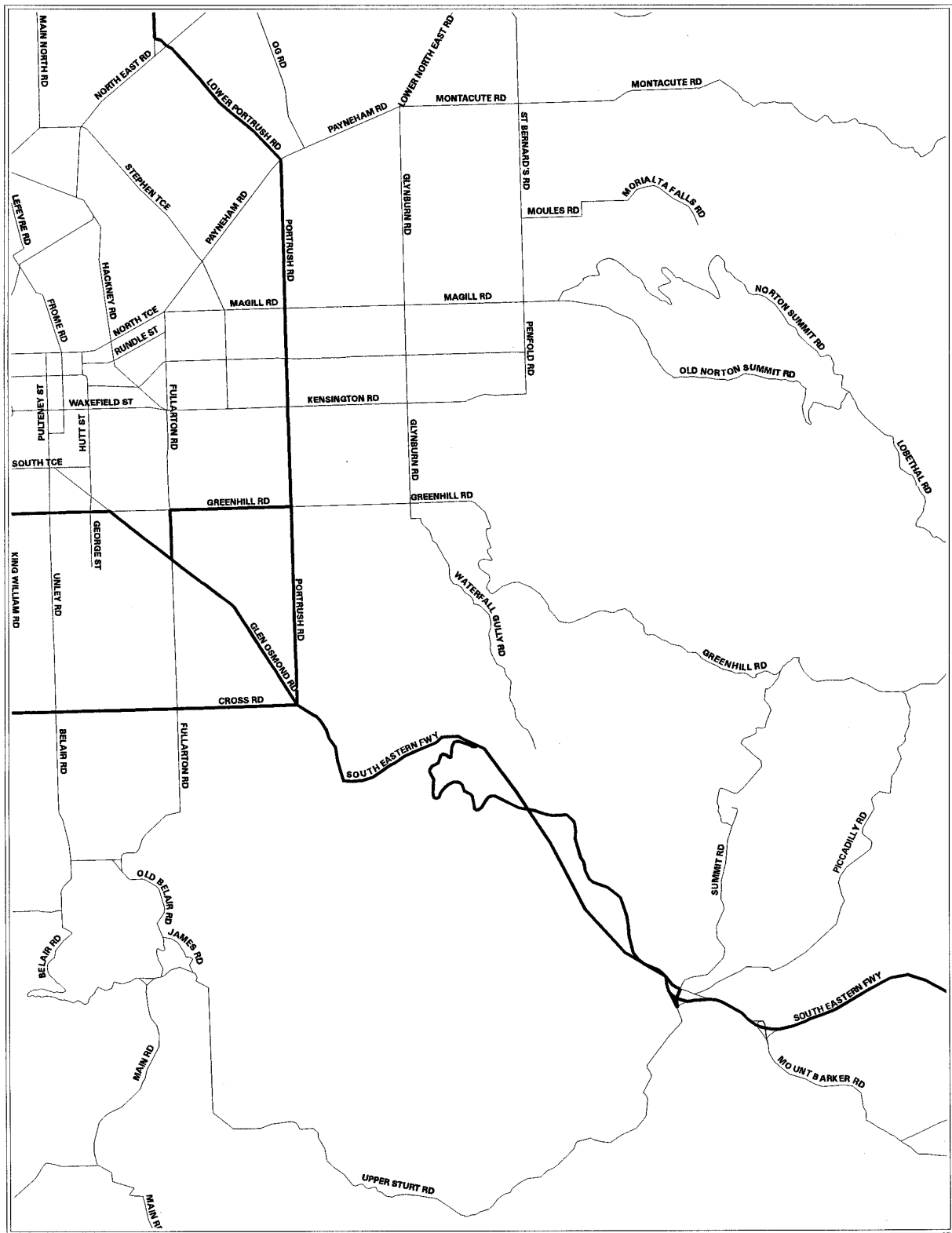


Route Network for B-Double Vehicles up to 25m in Length



-  23.0m B Double Vehicle
-  25.0m B Double Vehicle



Produced by Transport Information Management Section



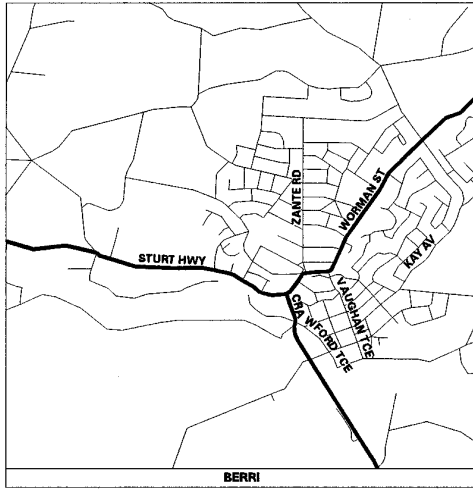
**Route Network for B-Double
Vehicles up to 25m in Length**

-  23.0m B Double Vehicle
-  25.0m B Double Vehicle

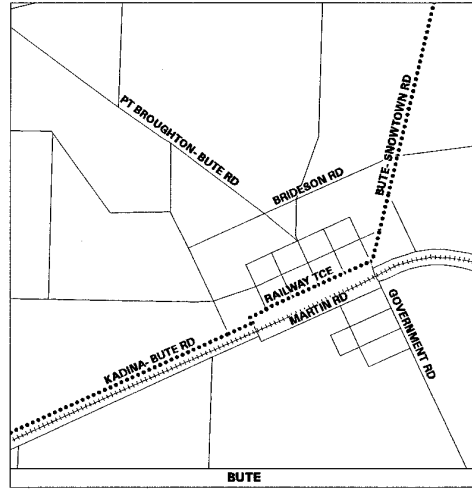


Produced by Transport Information Management Section

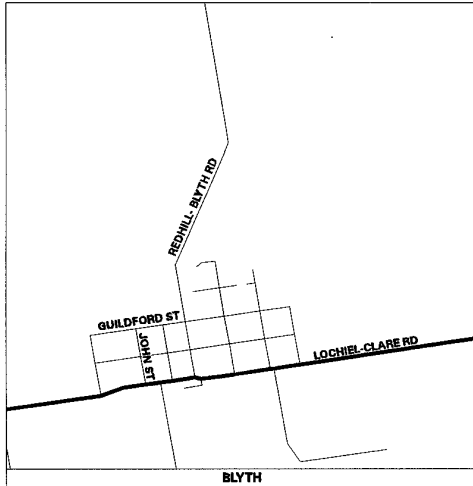
TRANSPORT SA



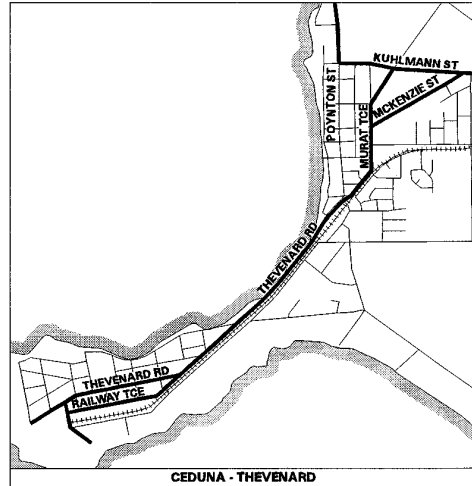
BERRI



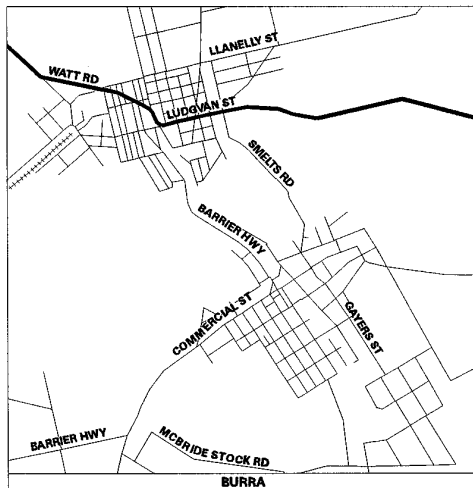
BUTE



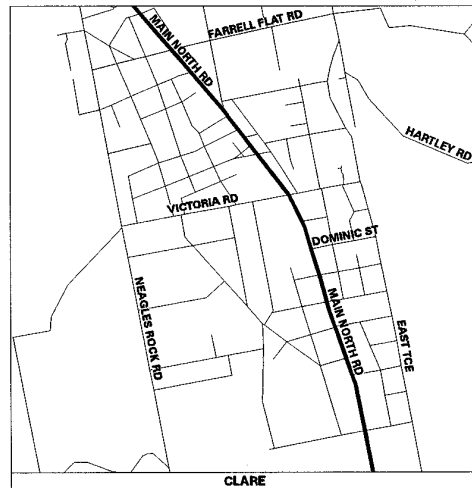
BLYTH



CEDUNA - THEVENARD





BURRA

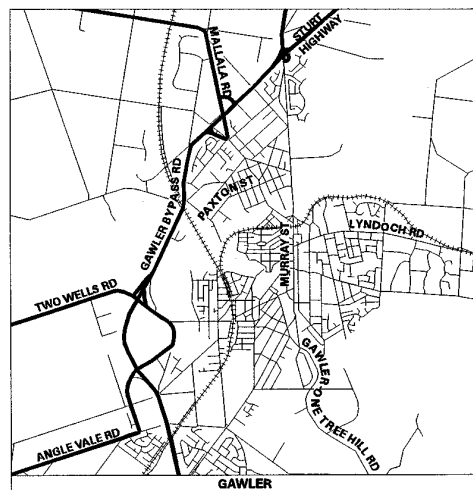
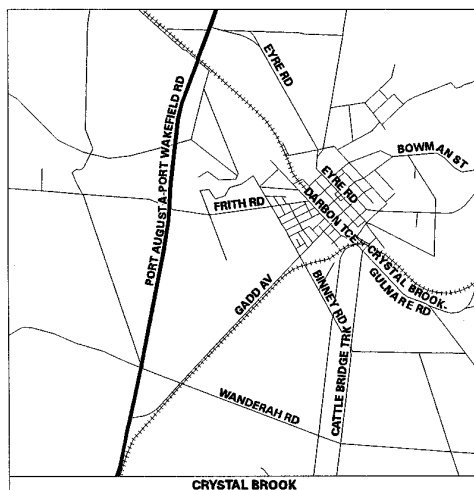
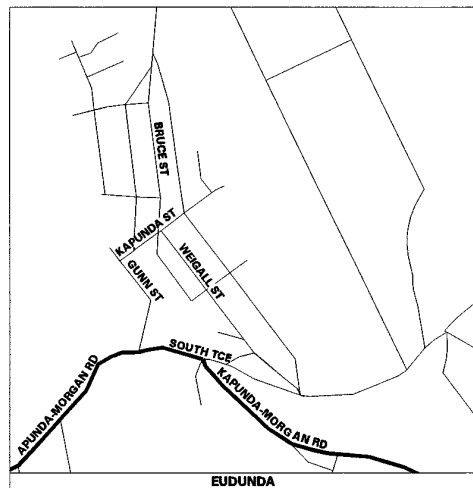
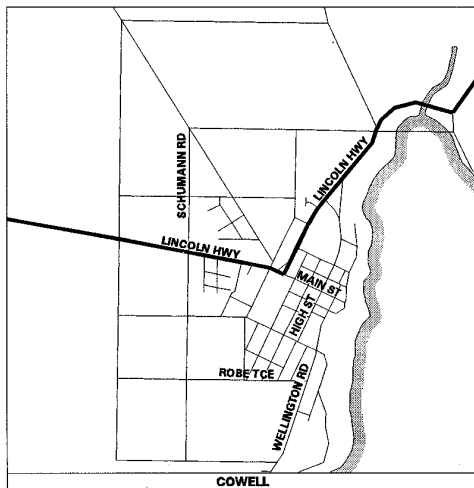
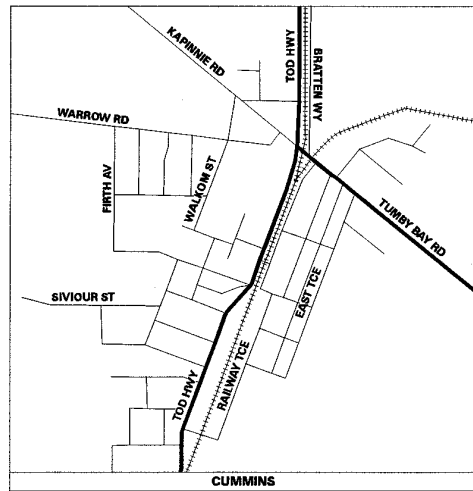
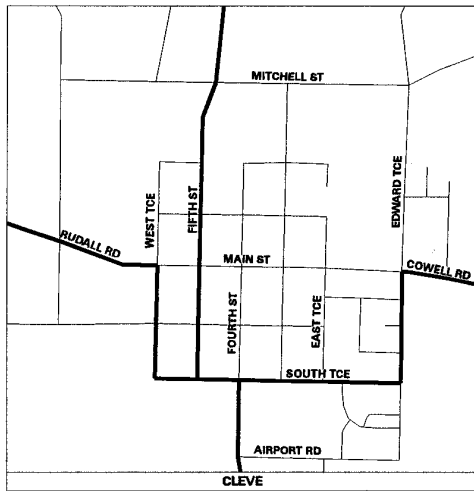


CLARE



**Township Maps
Route Network for B-Double
Vehicles up to 25m in Length**

-  23.0m B Double Vehicle
-  25.0m B Double Vehicle

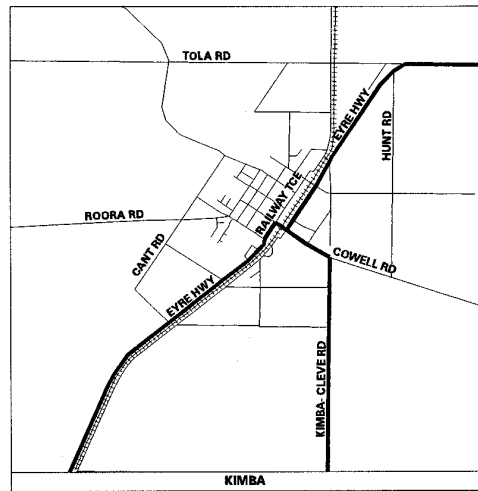
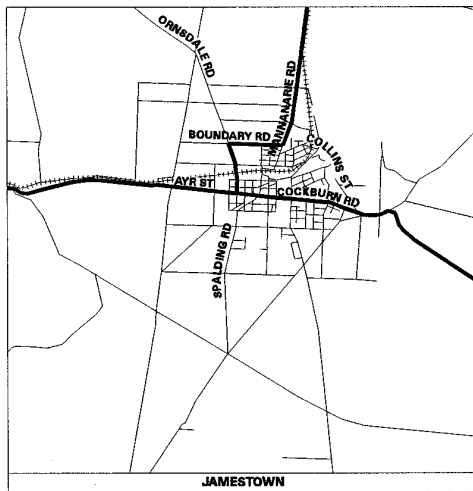
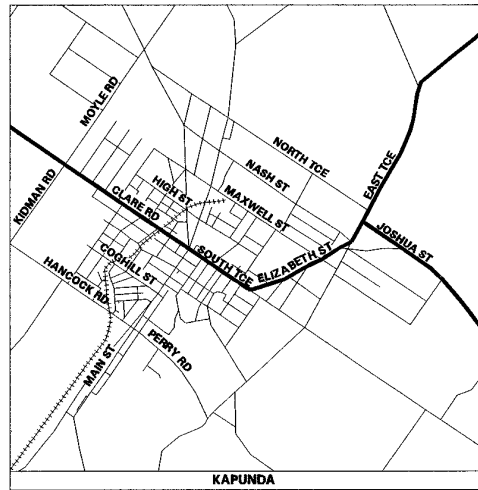
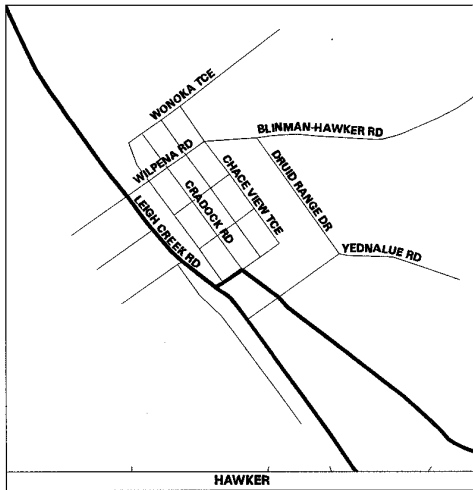
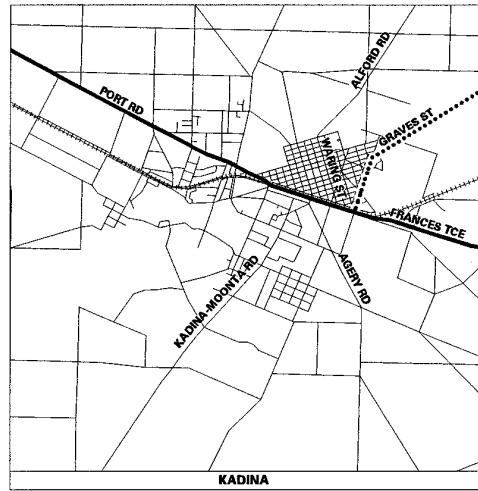
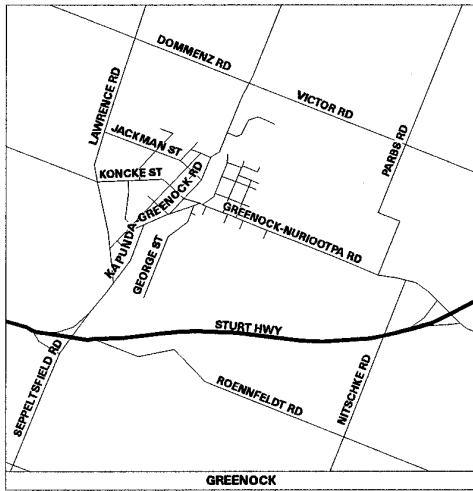






**Township Maps
Route Network for B-Double
Vehicles up to 25m in Length**

-  23.0m B Double Vehicle
-  25.0m B Double Vehicle





**Township Maps
Route Network for B-Double
Vehicles up to 25m in Length**

-  23.0m B Double Vehicle
-  25.0m B Double Vehicle



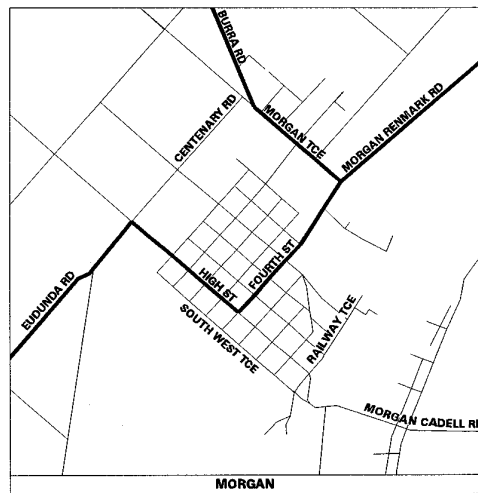
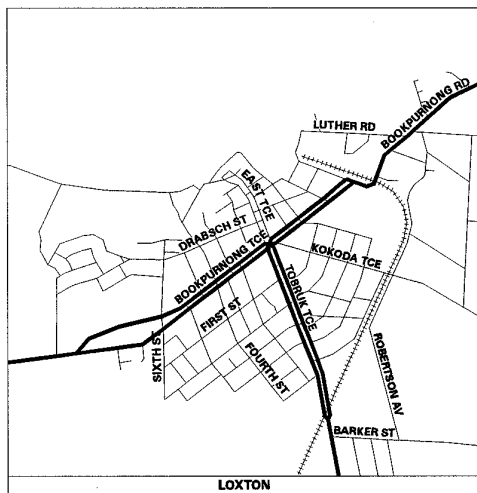
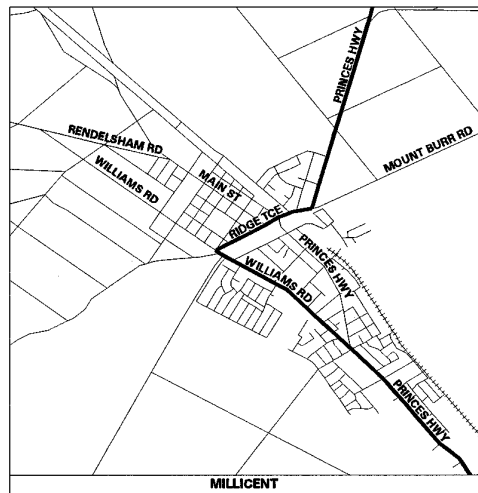
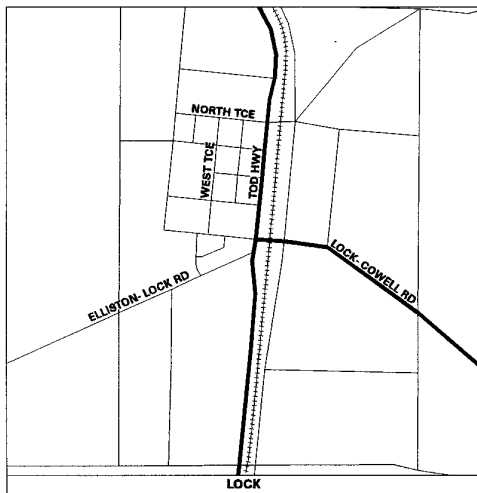
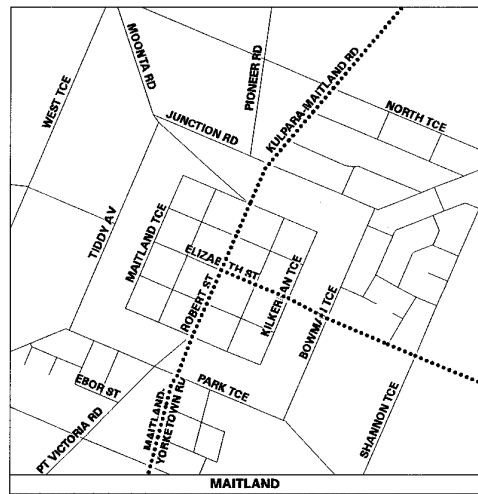
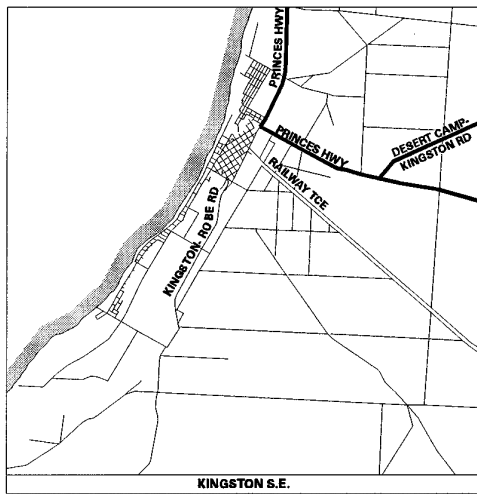
Produced by Transport Information Management Section - 08 February 2000



Government of South Australia



TRANSPORT SA



**Township Maps
Route Network for B-Double
Vehicles up to 25m in Length**

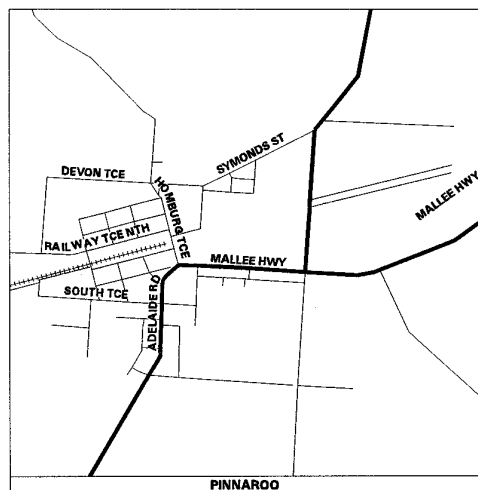
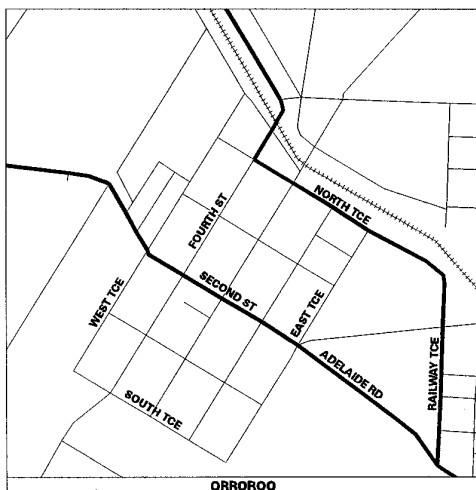
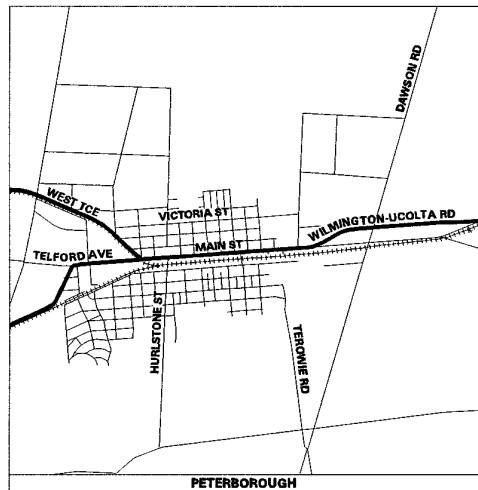
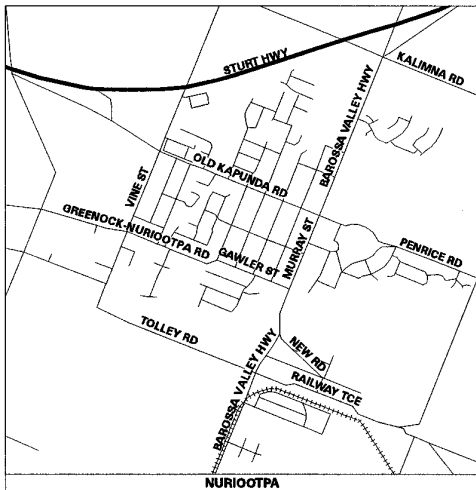
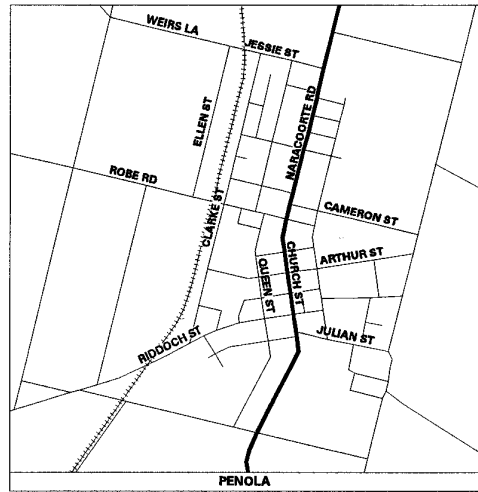
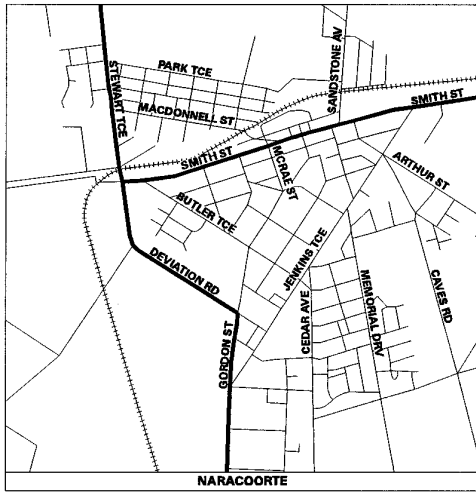
- 23.0m B Double Vehicle
- 25.0m B Double Vehicle





Produced by Transport Information Management Section - 08 February 2000



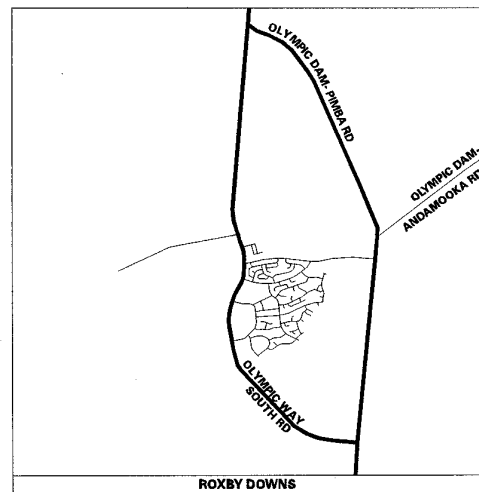
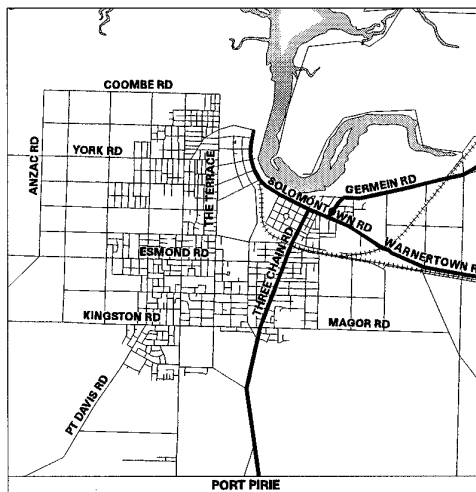
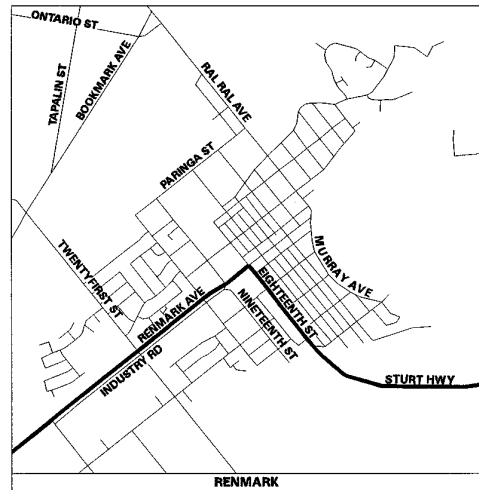
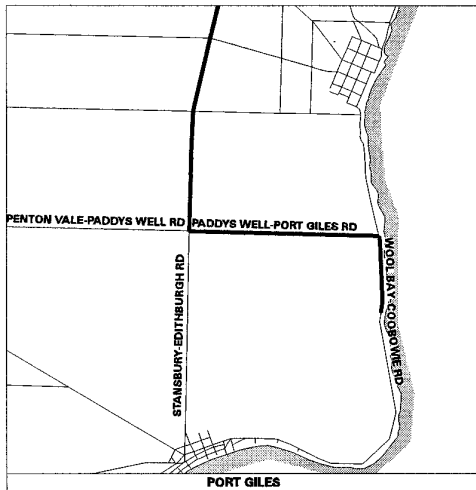
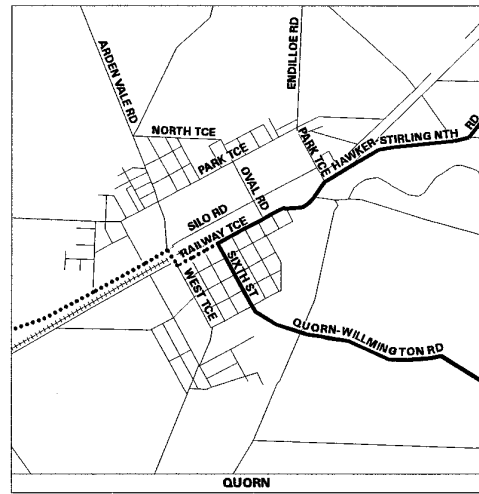
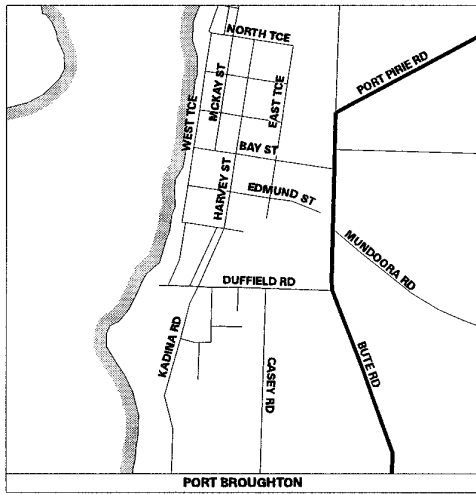
TRANSPORT SA





**Township Maps
Route Network for B-Double
Vehicles up to 25m in Length**

-  23.0m B Double Vehicle
-  25.0m B Double Vehicle





**Township Maps
Route Network for B-Double
Vehicles up to 25m in Length**

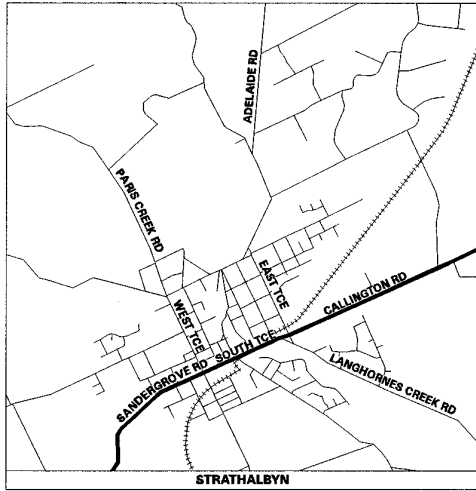
-  23.0m B Double Vehicle
-  25.0m B Double Vehicle



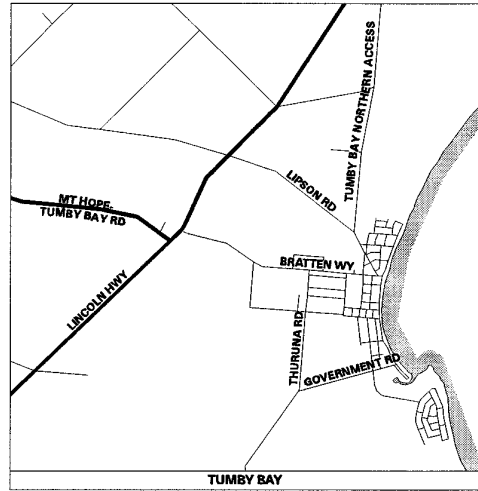
Produced by Transport Information Management Section - 08 February 2000



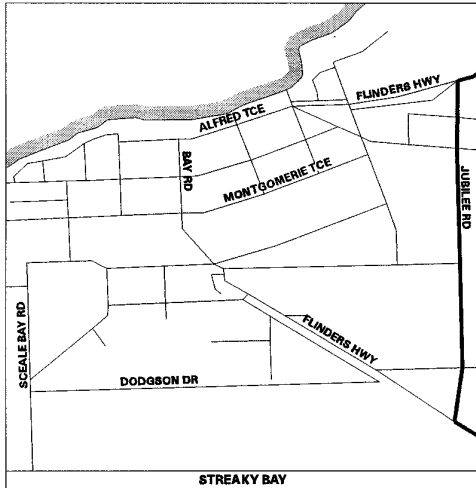
TRANSPORT SA



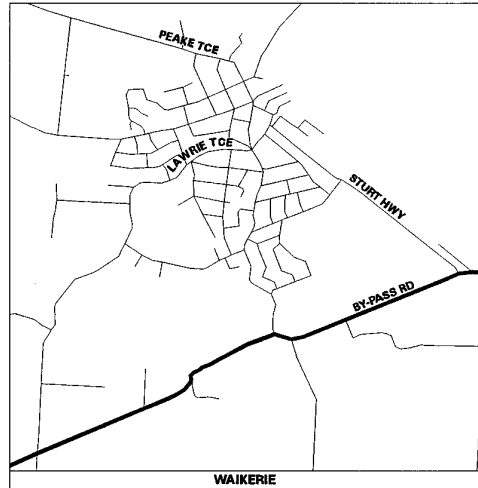
STRATHALBYN



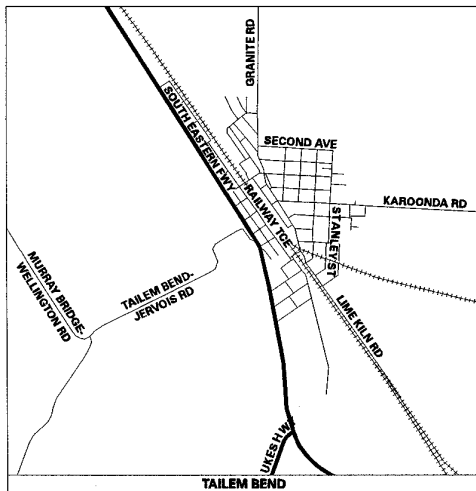
TUMBY BAY



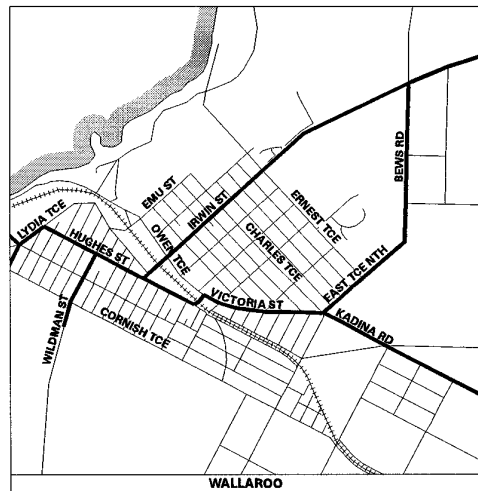
STREAKY BAY



WAIKERIE





TAILEM BEND



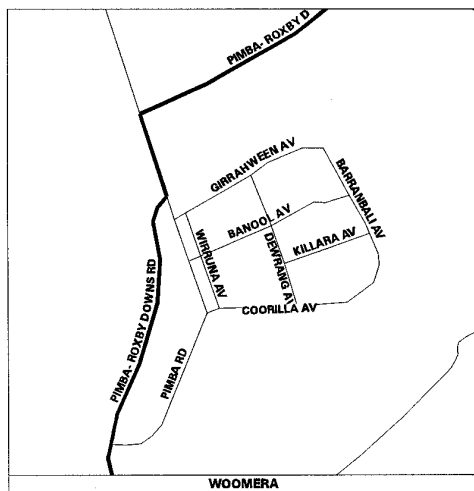
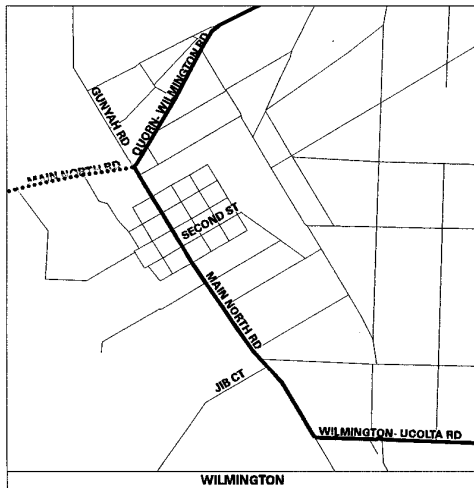
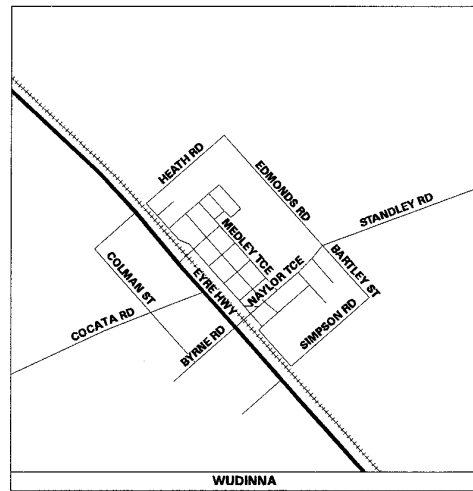
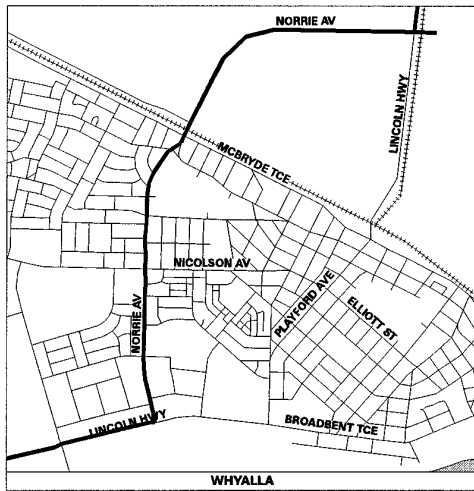
WALLAROO

**Township Maps
Route Network for B-Double
Vehicles up to 25m in Length**



-  23.0m B Double Vehicle
-  25.0m B Double Vehicle

Produced by Transport Information Management Section - 08 February 2000





**Township Maps
Route Network for B-Double
Vehicles up to 25m in Length**

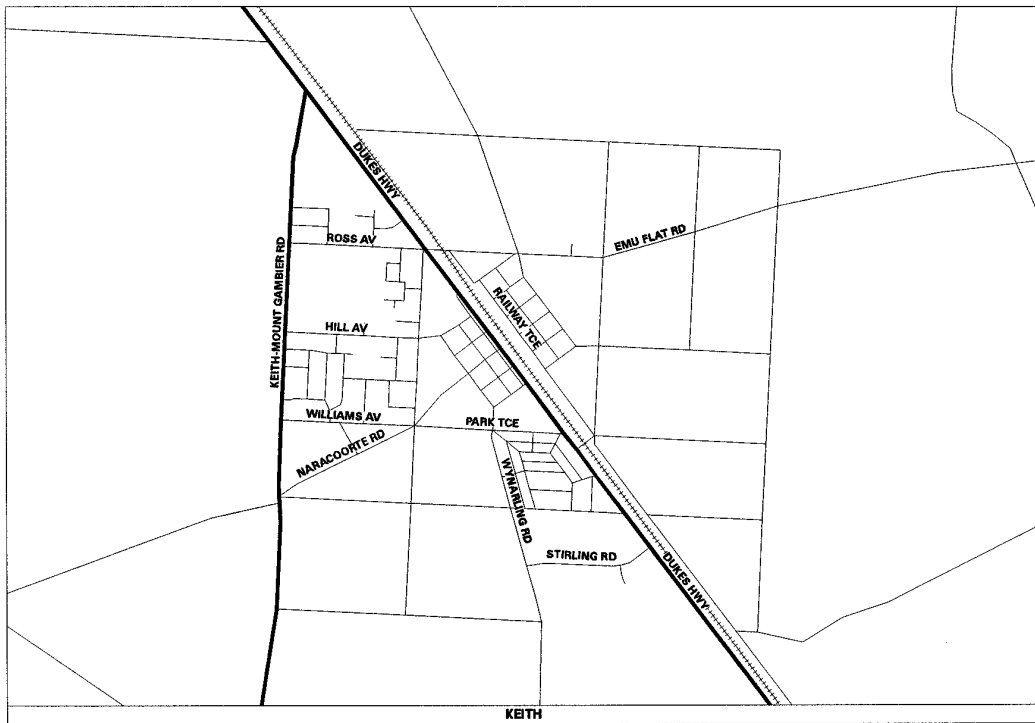
-  23.0m B Double Vehicle
-  25.0m B Double Vehicle



Government of South Australia



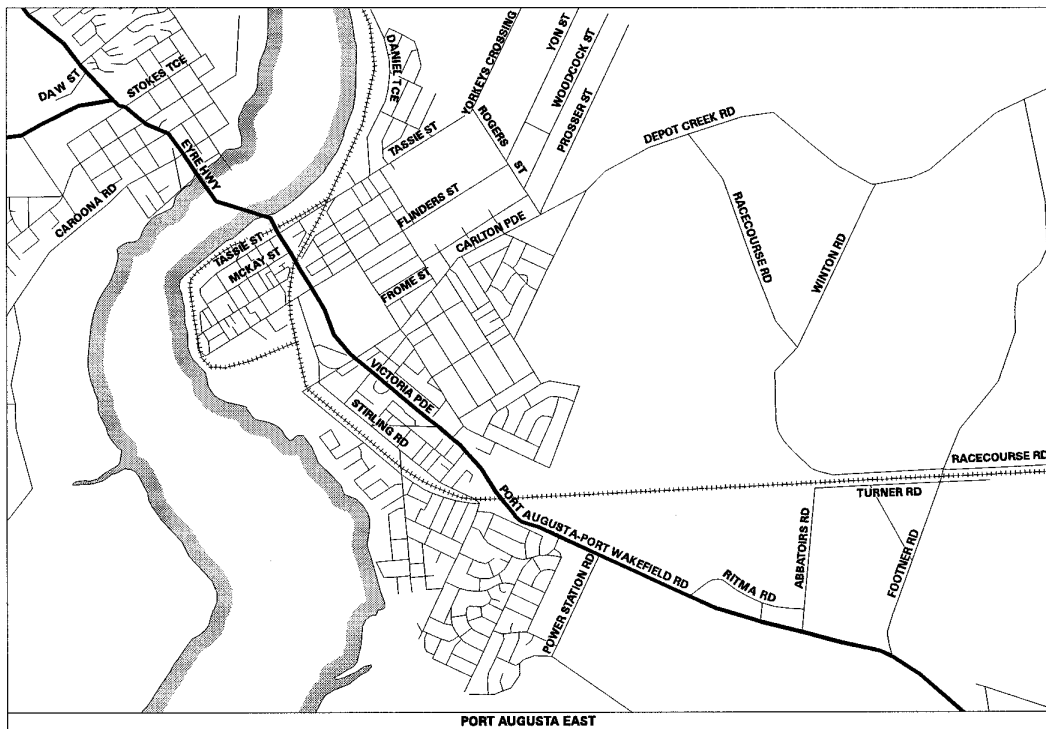
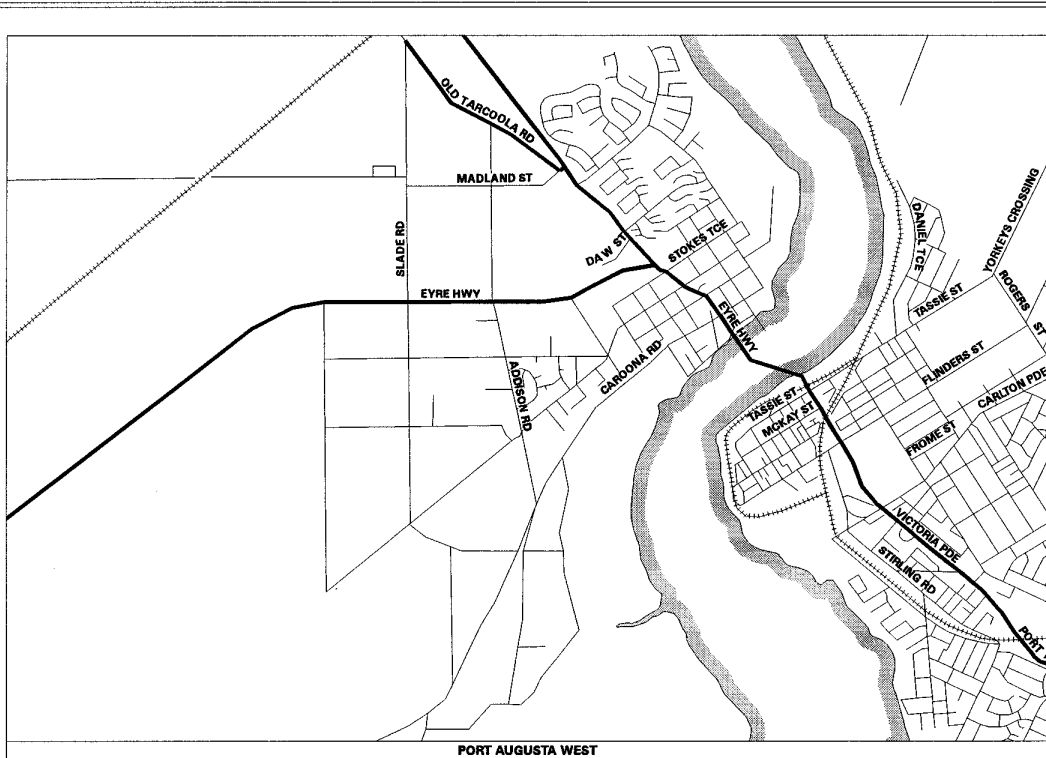
TRANSPORT SA





**Township Maps
Route Network for B-Double
Vehicles up to 25m in Length**

--- 23.0m B Double Vehicle
 — 25.0m B Double Vehicle





**Township Maps
Route Network for B-Double
Vehicles up to 25m in Length**

-  23.0m B Double Vehicle
-  25.0m B Double Vehicle

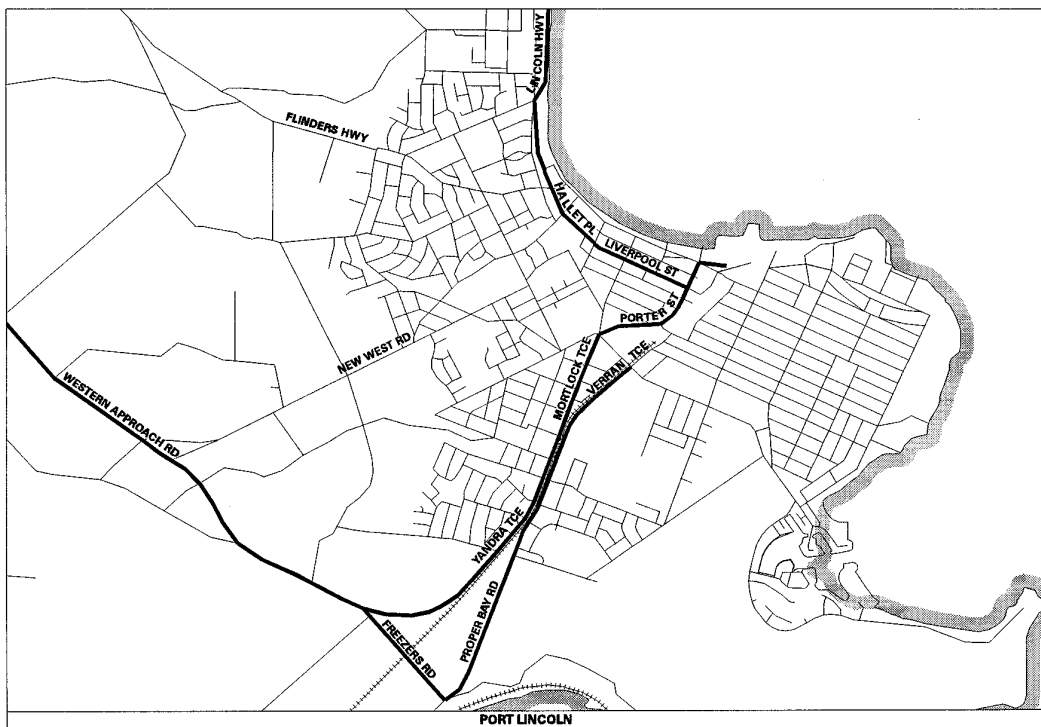
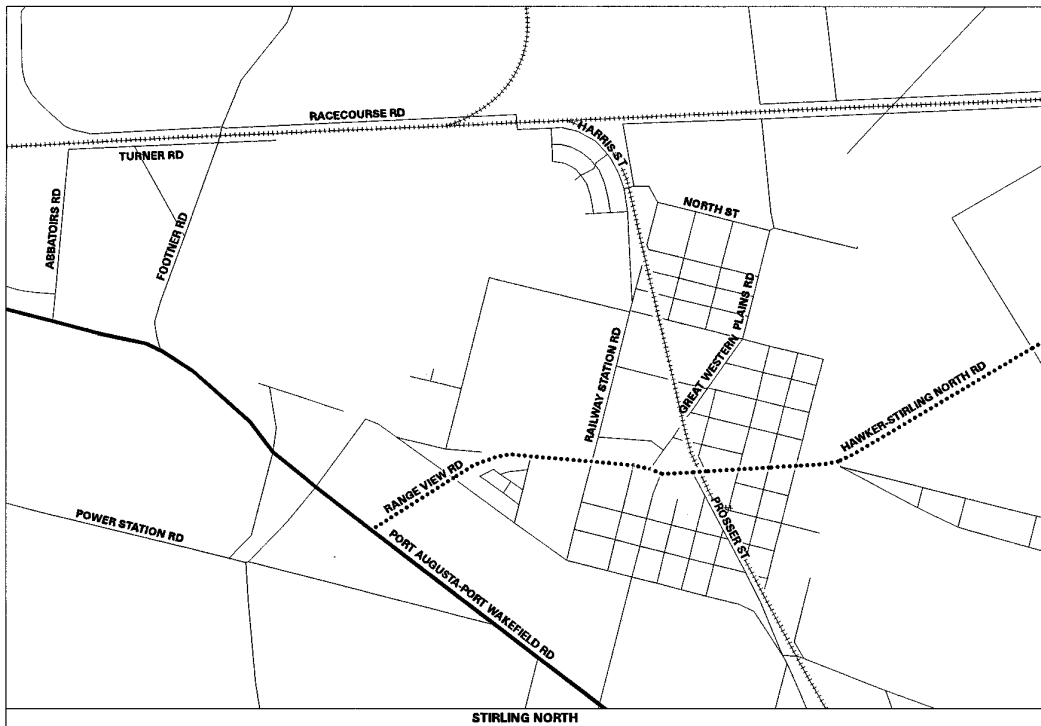
Produced by Transport Information Management Section - 08 February 2000





Government of South Australia



TRANSPORT SA



**Township Maps
Route Network for B-Double
Vehicles up to 25m in Length**

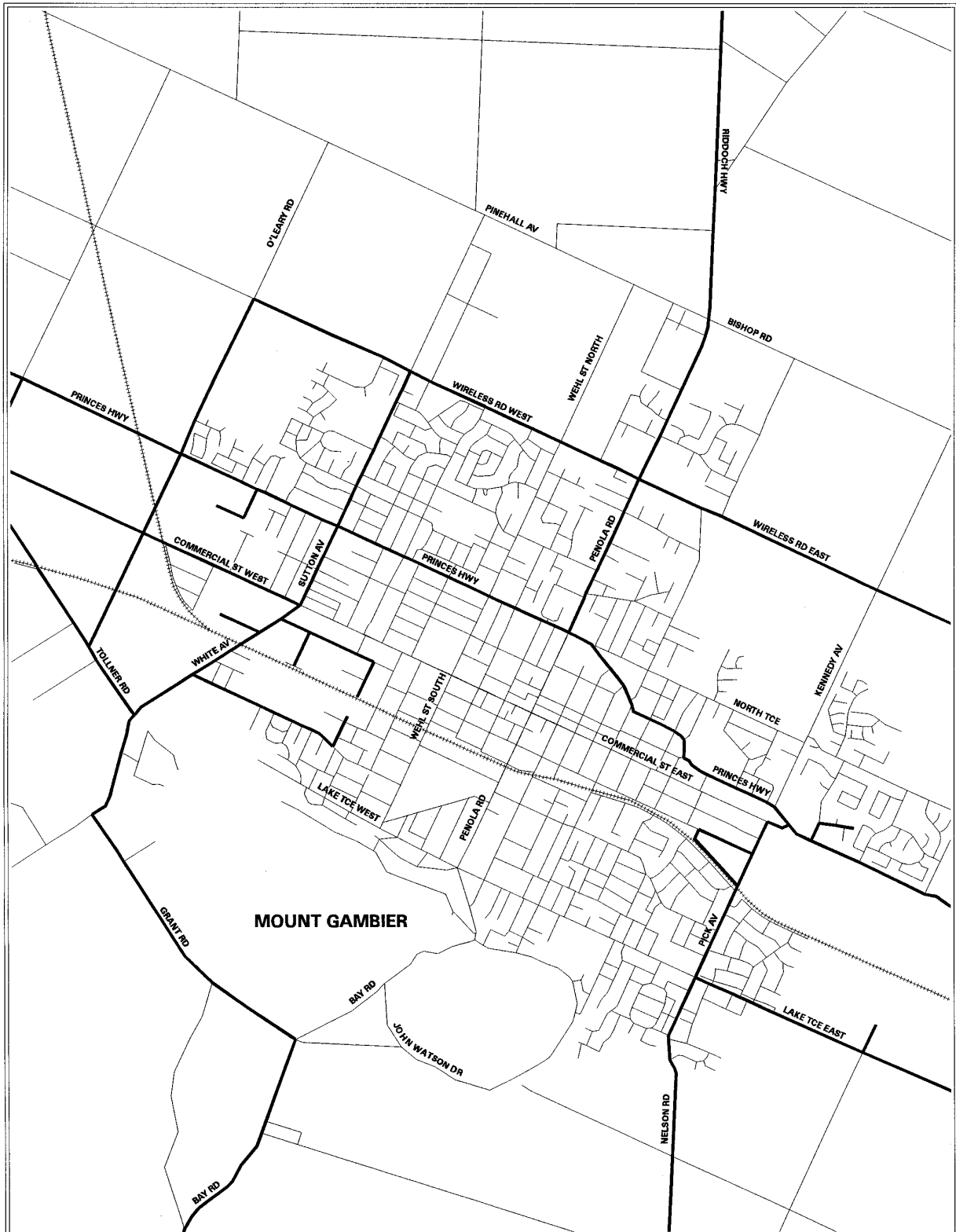
-  23.0m B Double Vehicle
-  25.0m B Double Vehicle





Produced by Transport Information Management Section - 08 February 2000



TRANSPORT SA



**Route Network for B-Double
Vehicles up to 25m in Length**

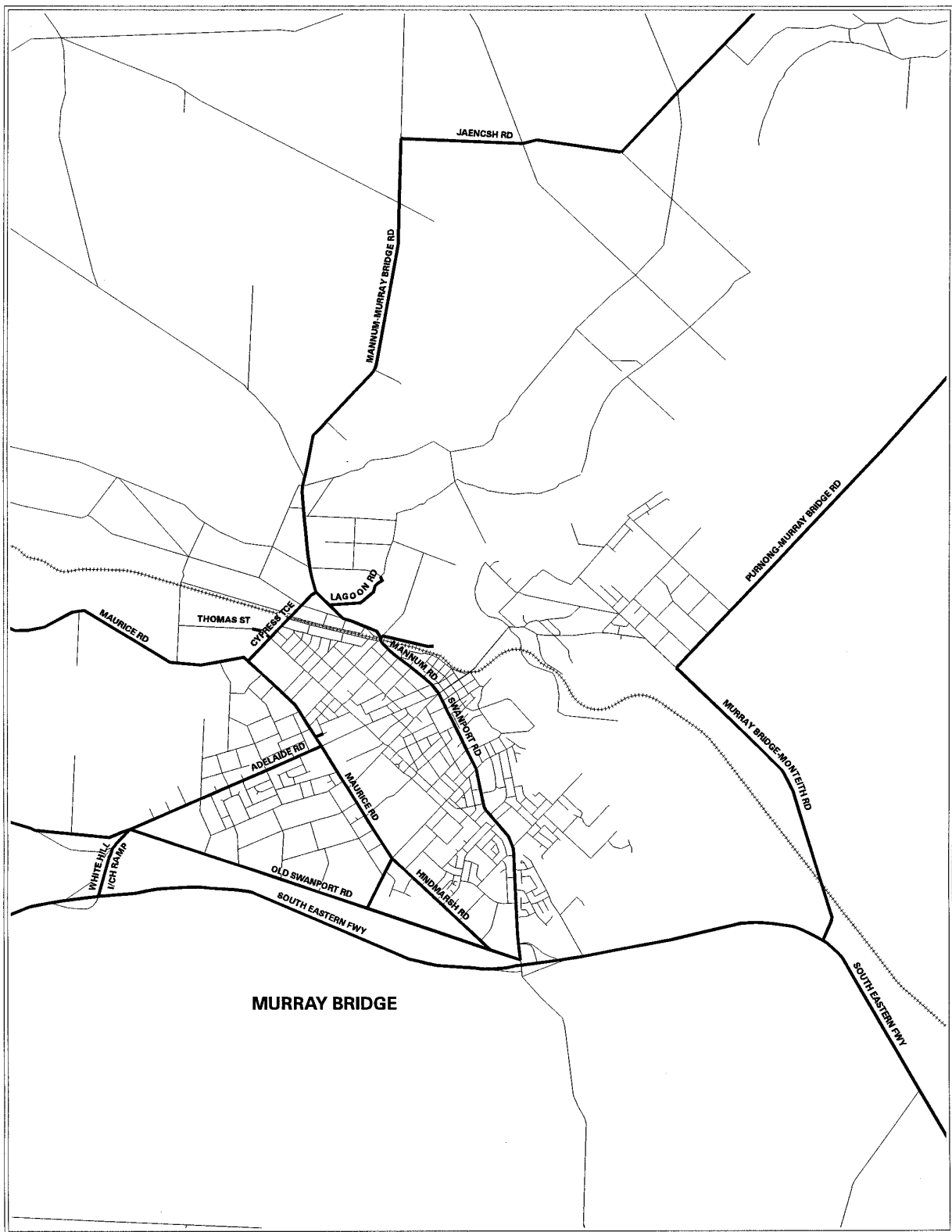
-  23.0m B Double Vehicle
-  25.0m B Double Vehicle





Produced by Transport Information Management Section



TRANSPORT SA

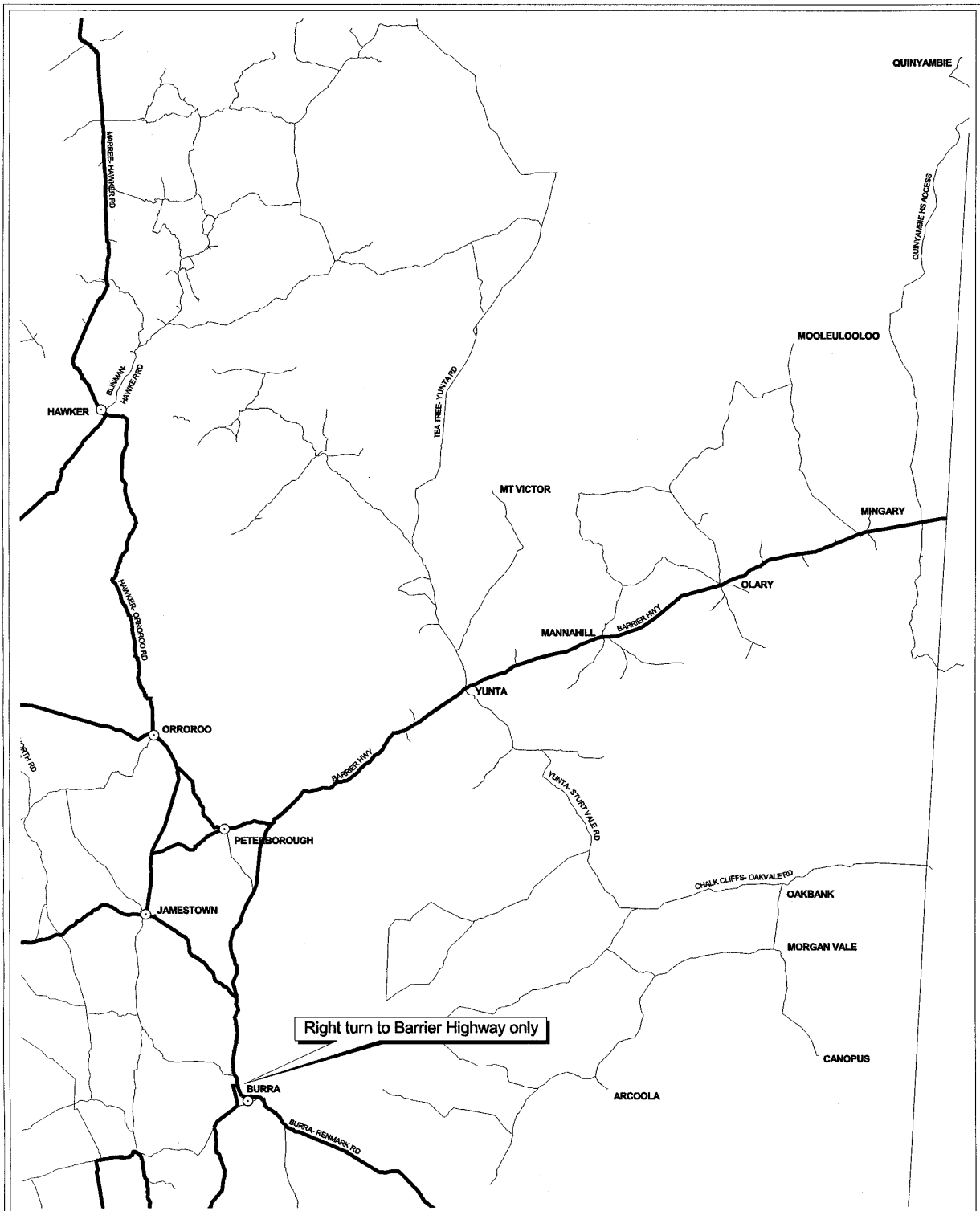


Route Network for B-Double Vehicles up to 25m in Length



-  23.0m B Double Vehicle
-  25.0m B Double Vehicle



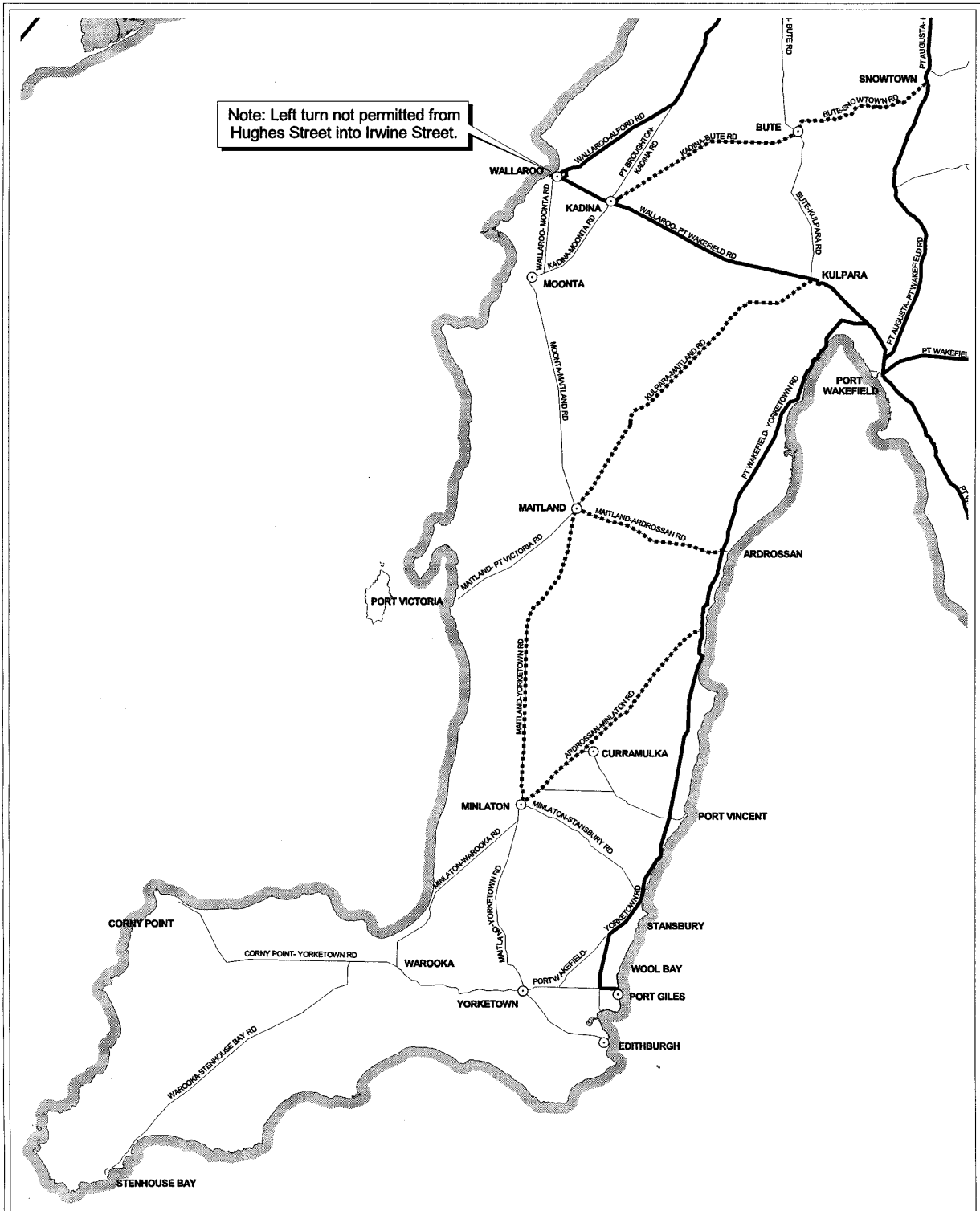
Produced by Transport Information Management Section



**Route Network for B Double
Vehicles up to 25m in Length**



-  23.0m B Double Vehicle
-  25.0m B Double Vehicle



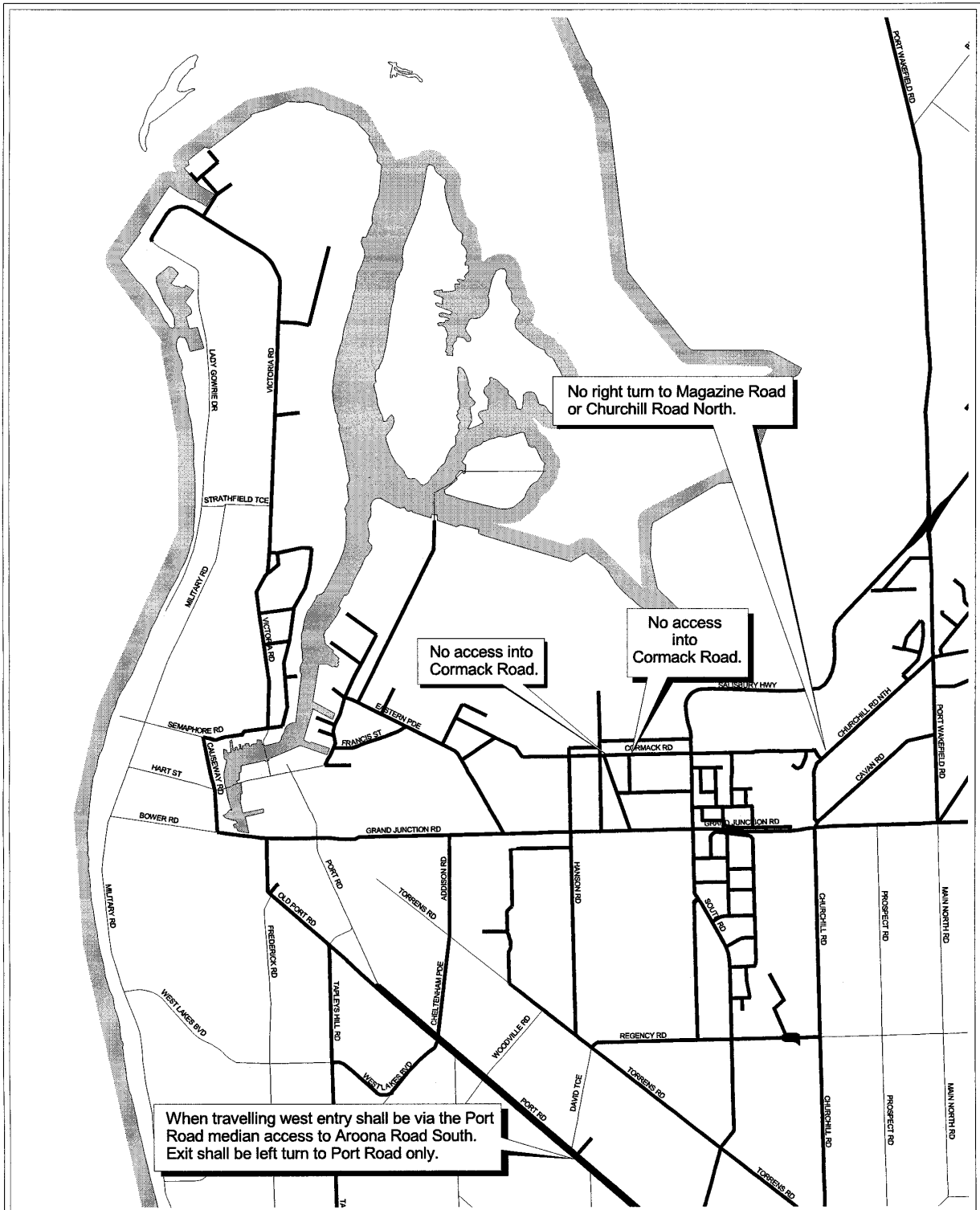


Note: Left turn not permitted from Hughes Street into Irwine Street.



Route Network for B Double Vehicles up to 25m in Length

-  23.0m B Double Vehicle
-  25.0m B Double Vehicle

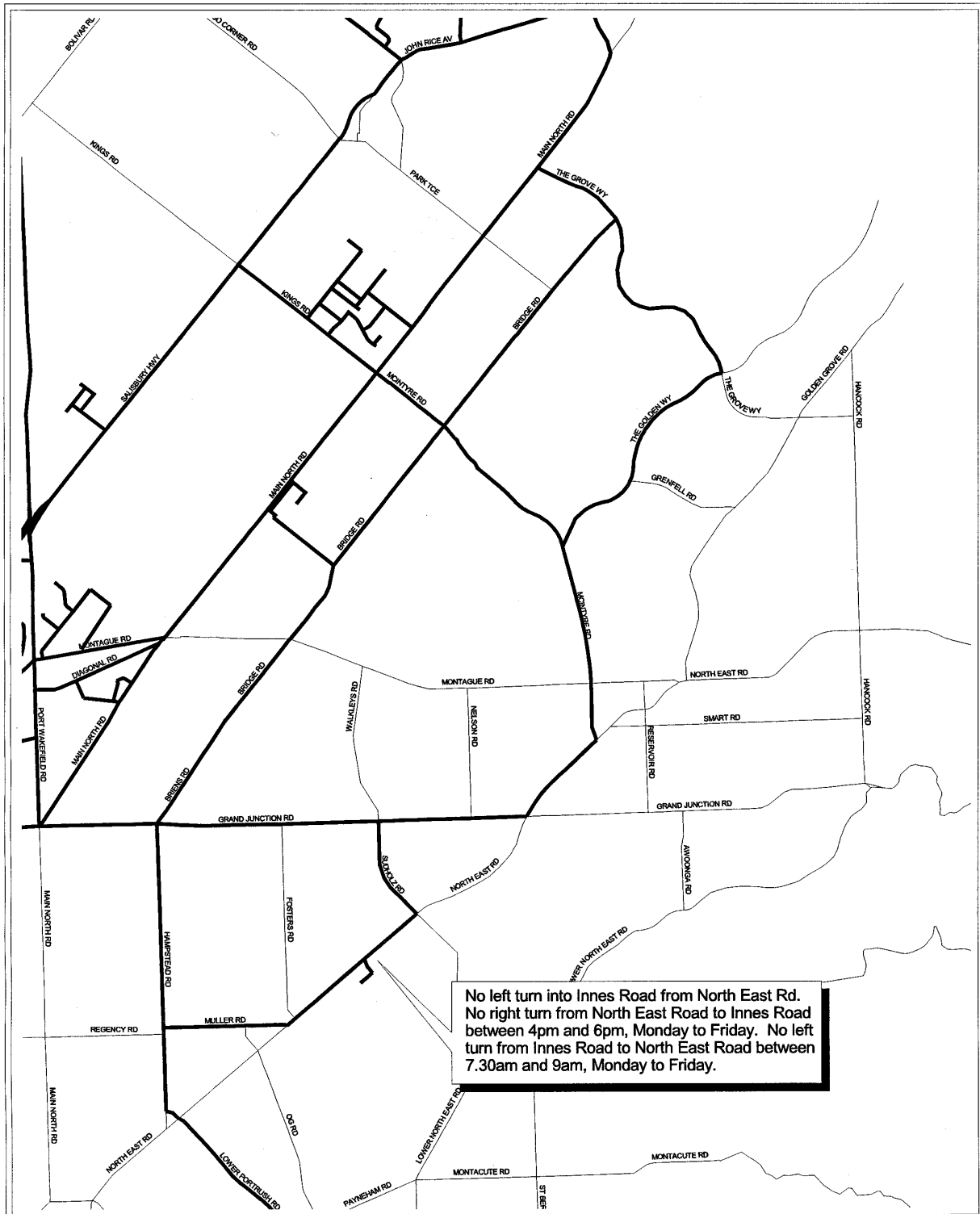




**Route Network for B Double
Vehicles up to 25m in Length**



-  23.0m B Double Vehicle
-  25.0m B Double Vehicle



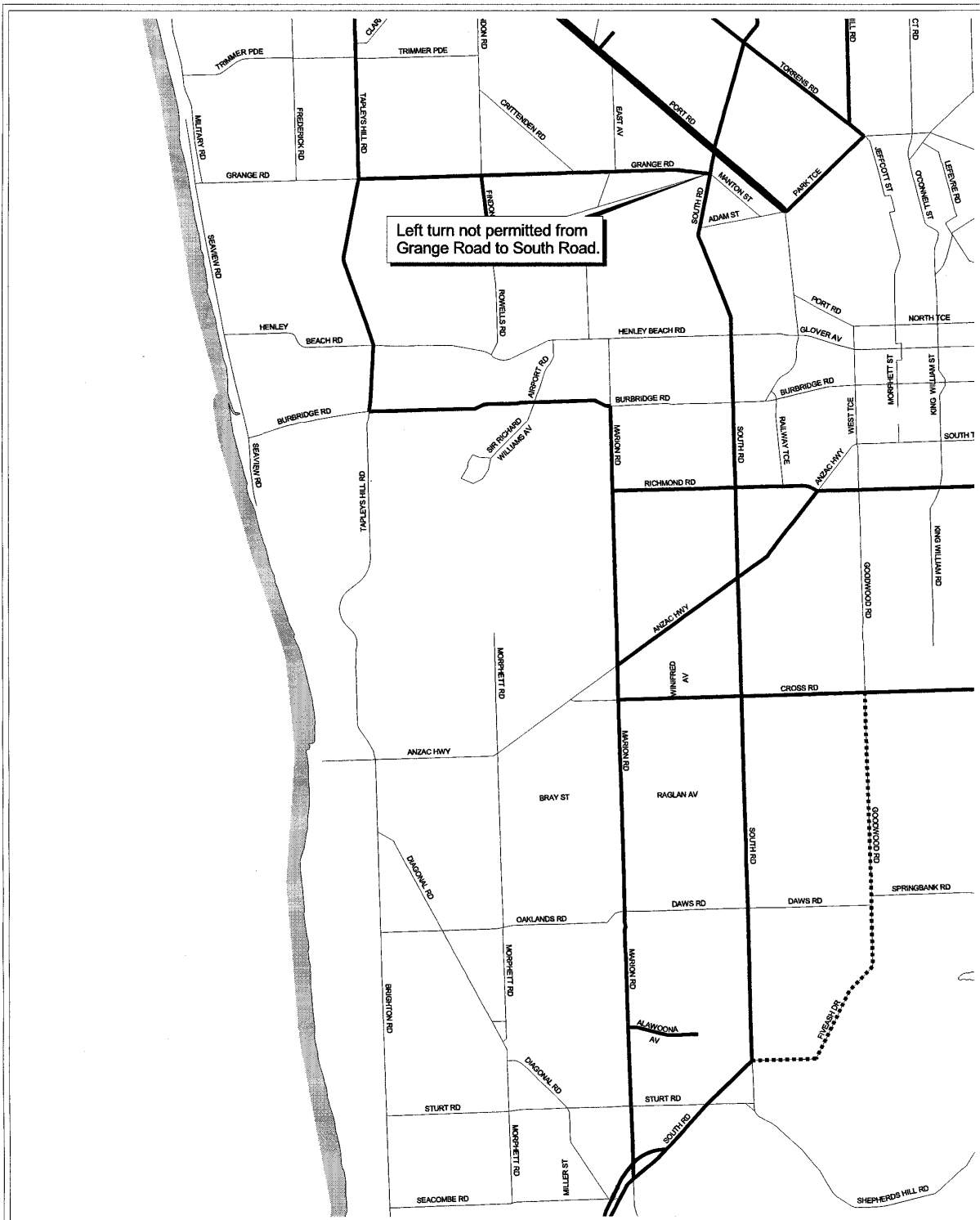


No left turn into Innes Road from North East Rd.
 No right turn from North East Road to Innes Road
 between 4pm and 6pm, Monday to Friday. No left
 turn from Innes Road to North East Road between
 7.30am and 9am, Monday to Friday.



**Route Network for B Double
 Vehicles up to 25m in Length**

-  23.0m B Double Vehicle
-  25.0m B Double Vehicle

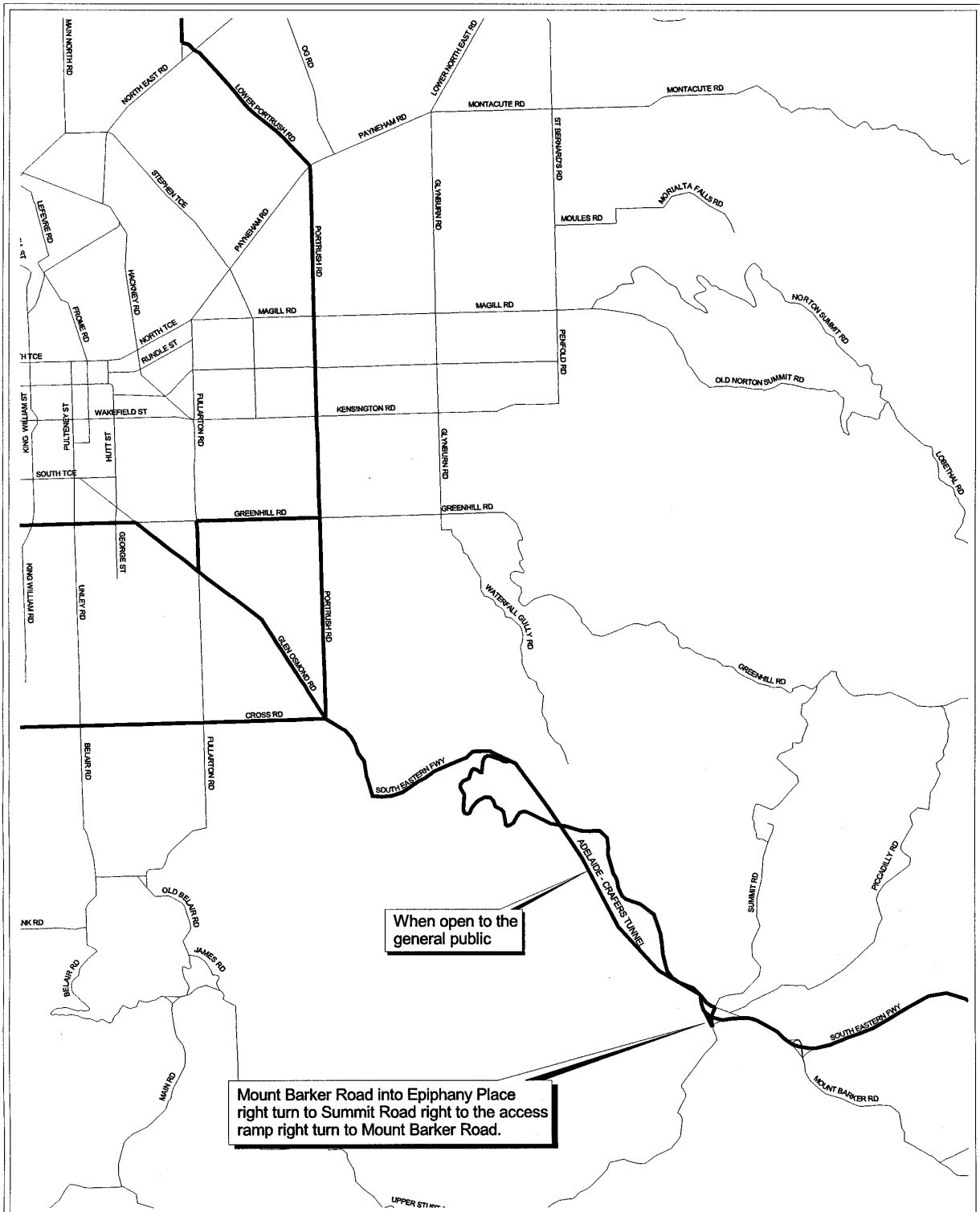




Route Network for B Double Vehicles up to 25m in Length

-  23.0m B Double Vehicle
-  25.0m B Double Vehicle







When open to the general public

Mount Barker Road into Epiphany Place right turn to Summit Road right to the access ramp right turn to Mount Barker Road.

Route Network for B Double Vehicles up to 25m in Length



-  23.0m B Double Vehicle
-  25.0m B Double Vehicle



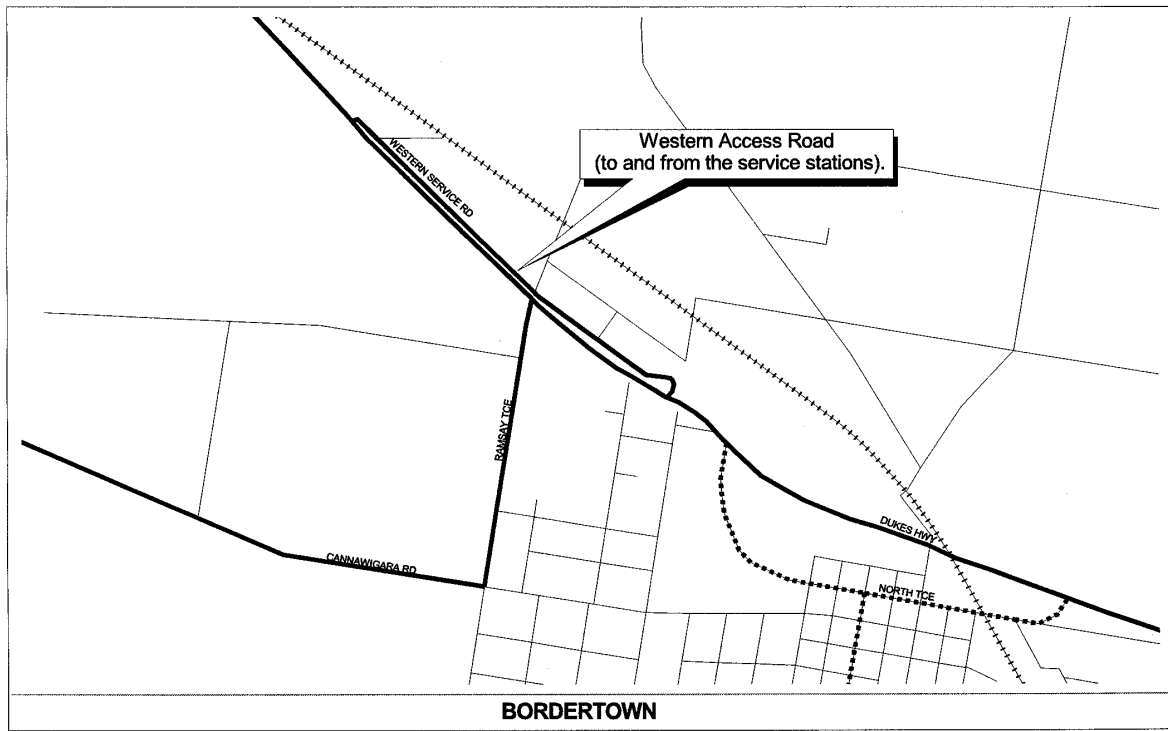
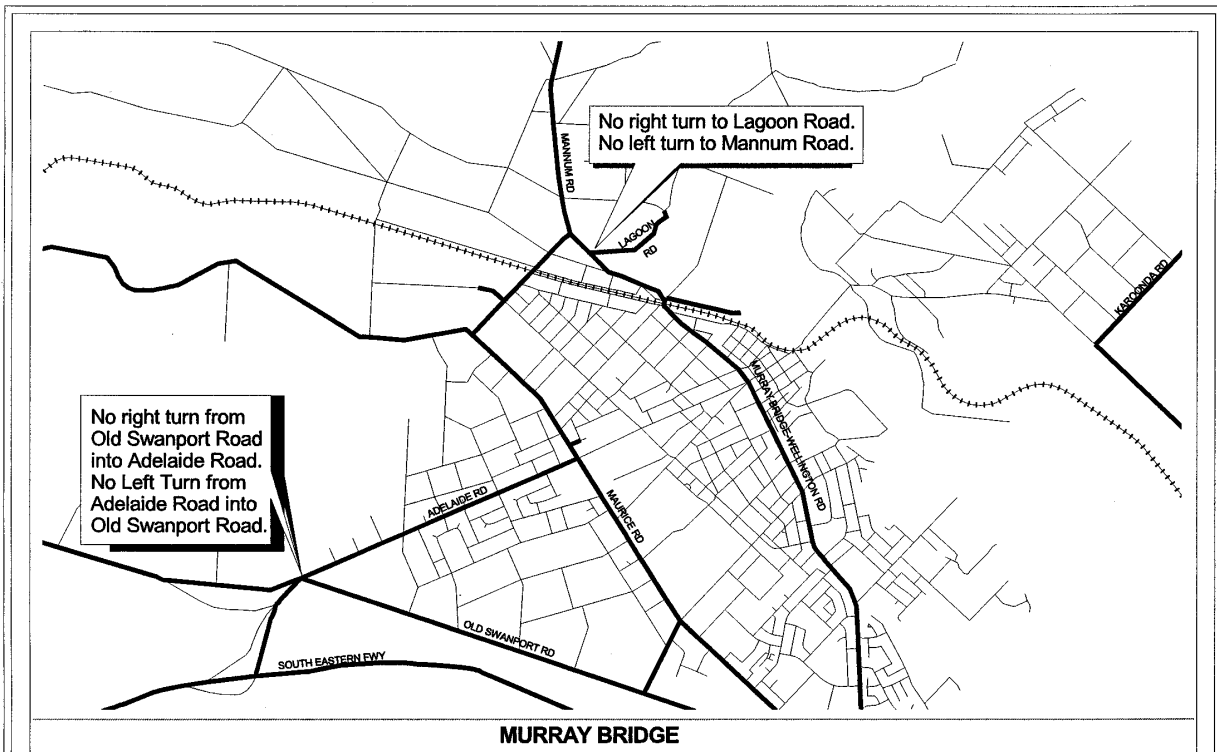


ELIZABETH SOUTH



**Route Network for B Double
Vehicles up to 25m in Length**

-  23.0m B Double Vehicle
-  25.0m B Double Vehicle





Route Network for B Double Vehicles up to 25m in Length

-  23.0m B Double Vehicle
-  25.0m B Double Vehicle



Produced by Transport Information Management Section

ROAD TRAFFIC ACT 1961

Operation of Rigid Truck and Dog Trailer Combinations up to 23 m in Length

PURSUANT to the provisions of Section 161A of the Road Traffic Act 1961 and Regulation 35 of the Road Traffic (Miscellaneous) Regulations 1999, I, T. N. Argent, Executive Director, Transport SA, as an authorised delegate of the Minister for Transport and Urban Planning, hereby approve Rigid Truck and Dog Trailer Combinations up to an overall length not exceeding 23 metres, to operate on routes specified by this Notice and in accordance with the document titled *Operation of Medium Combination Vehicles in South Australia, Edition No. 1* (clauses 1-6 and 8-10 only), issued by Transport SA, and

PURSUANT to the provisions of Section 163AA of the Road Traffic Act 1961, I, T. N. Argent, Executive Director, Transport SA, as an authorised delegate of the Minister for Transport and Urban Planning, hereby exempt Rigid Truck and Dog Trailer Combinations up to an overall length not exceeding 23 metres from Schedule 1, Part 1, Regulation 4(1) & (2) *Mass limits for combinations* of the Road Traffic (Mass and Loading Requirements) Regulations 1999 and Rule 69(1)(d) *Length of combinations* of the Road Traffic (Vehicle Standards) Regulations 1999.

Both the exemption and approval are subject to the following conditions:

1. *Special Conditions*

1.1 This Notice and the document titled 'Operation of Medium Combination Vehicles in South Australia', Edition 1 (clauses 1-6 and 8-10 only), issued by Transport SA or a legible copy of each shall be carried by the driver of the vehicle at all times when operating under this approval and exemption and be produced when requested by an Inspector appointed under the Road Traffic Act 1961, or a Police Officer.

1.2 This Notice can stand alone or can be read in conjunction with an individual permit issued by Transport SA.

1.3 The vehicle is not under 'Notice of Suspension to Operate as a Medium Combination Vehicle' issued by the Minister for Transport and Urban Planning.

2. *Definitions*

For the purpose of this Notice the following definitions shall apply:

2.1 A 'Rigid Truck and Dog Trailer' means a rigid motor vehicle towing a trailer (which includes a trailer consisting of a semi-trailer and a converter dolly) where the trailer has:

- (1) a single axle or tandem axle group at the front that is steered by connection to the towing vehicle by means of a drawbar; and
- (2) has either a single axle, or tandem axle group or triaxle group at the rear.

3. *General Conditions*

3.1 The vehicles defined herein are operated in accordance with the conditions specified in the document titled 'Operation of Medium Combination Vehicles in South Australia' Edition 1 (clauses 1-6, 8-10 only), issued by Transport SA and as amended by this Notice.

3.2 The gross mass of the vehicle and/or combination does not exceed the gross vehicle and/or gross combination mass limits specified on the vehicle registration certificate and label.

3.3 All South Australian registered vehicle units (prime movers and semi-trailers), shall be inspected and display a current inspection label as detailed in the document titled 'Operation of Medium Combination Vehicles in South Australia' Edition 1, issued by Transport SA or display a Roadworthiness Accreditation label in accordance with either a National or South Australian Alternative Compliance Scheme.

3.4 Vehicles registered in New South Wales, Victoria, Queensland and Western Australia are not required to display South Australian labels or undergo inspections which are additional to those required in their home states.

3.5 Vehicles registered in the Northern Territory are required to display either South Australian inspection labels or Northern Territory inspection and rating labels in accordance with the Mutual Recognition Agreement between South Australia and Northern Territory.

4. *Registration Categories*

4.1 Vehicles operating under this Notice shall be registered in accordance with the Charge Codes shown in Table 1.

Table 1

Vehicle Configuration	Charge Code
Truck Trailer Combination	3 axle truck hauling one trailer (6 or 8 axle combination) MR3

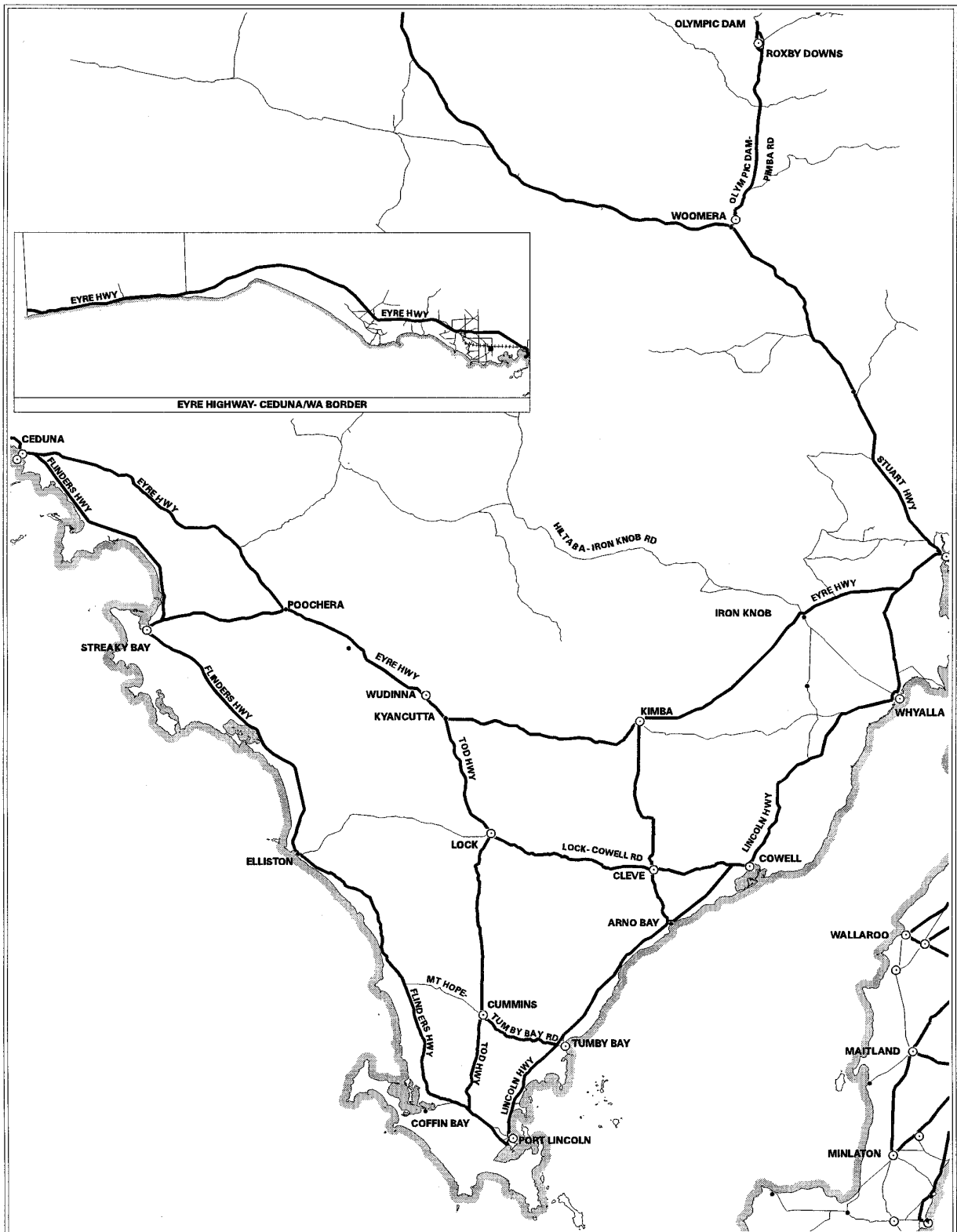
Note: A charge code is displayed on the truck registration certificate and registration label.

5. *Routes*


5.1 Rigid Truck and Dog Trailer Combinations up to 23 metres in length operating in accordance with this Notice shall operate only on the approved routes specified in the maps 'Route Network for Rigid Truck and Dog Trailer Combinations up to 23 m in Length' as included in this Notice.

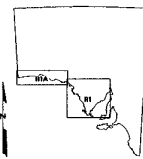
5.2 Approval to operate Rigid Truck and Dog Trailer Combinations up to 23 metres in length in accordance with the route maps 'Medium Combination Vehicles Route Network' included in the document 'Operation of Medium Combination Vehicles in South Australia' Edition 1, issued by Transport SA, is revoked.

This Notice is valid from midnight 17 February 2000 and the Notice titled 'Operation of Rigid Truck and Dog Trailer Combinations' that appeared in the *South Australian Government Gazette* dated 16 December 1999, is revoked at midnight on 17 February 2000.

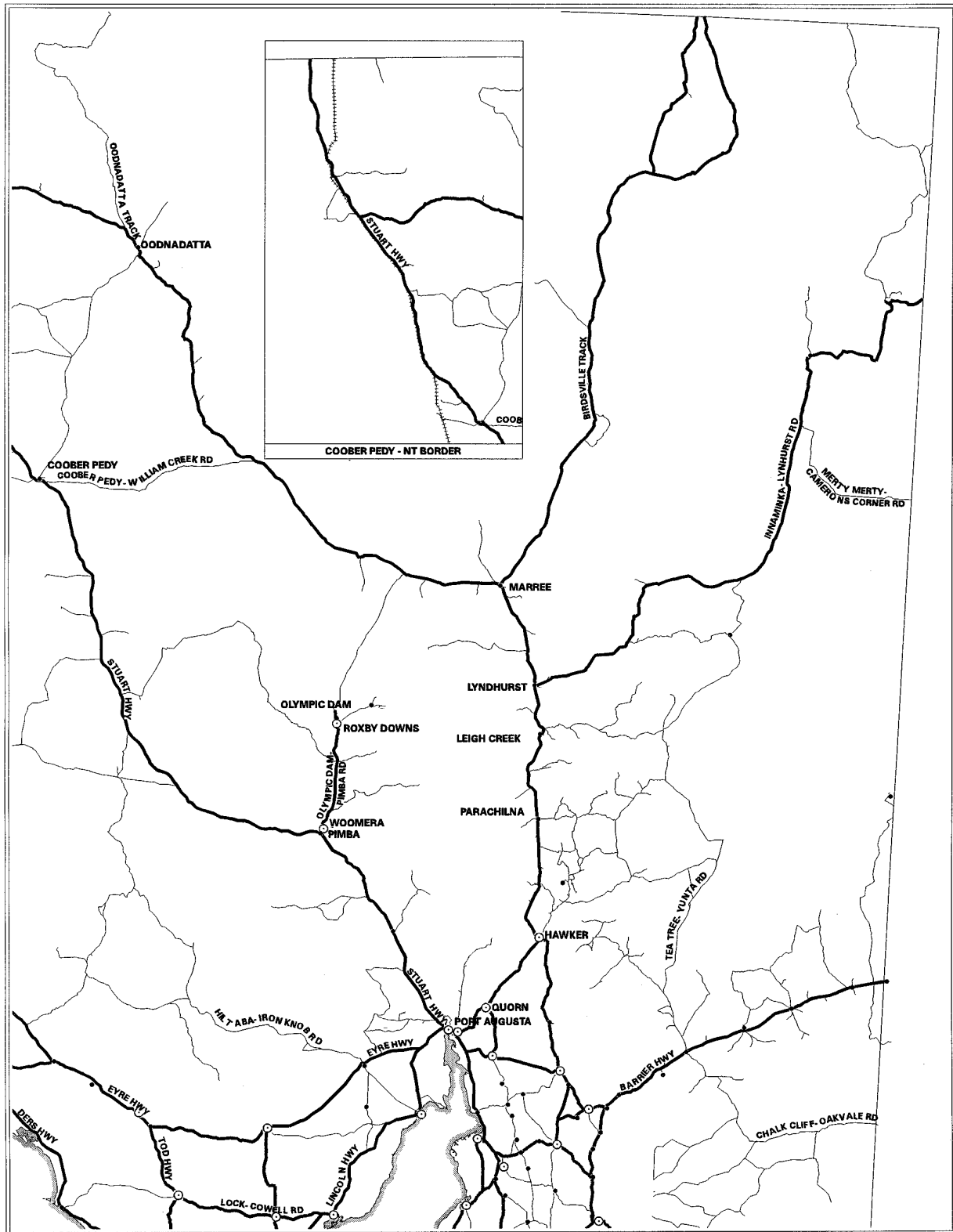


Route Network for Rigid Truck and Dog Trailer Combinations up to 23m in Length


 Rigid Truck and Dog Trailer Route

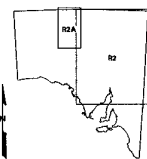


Produced by Transport Information Management Section

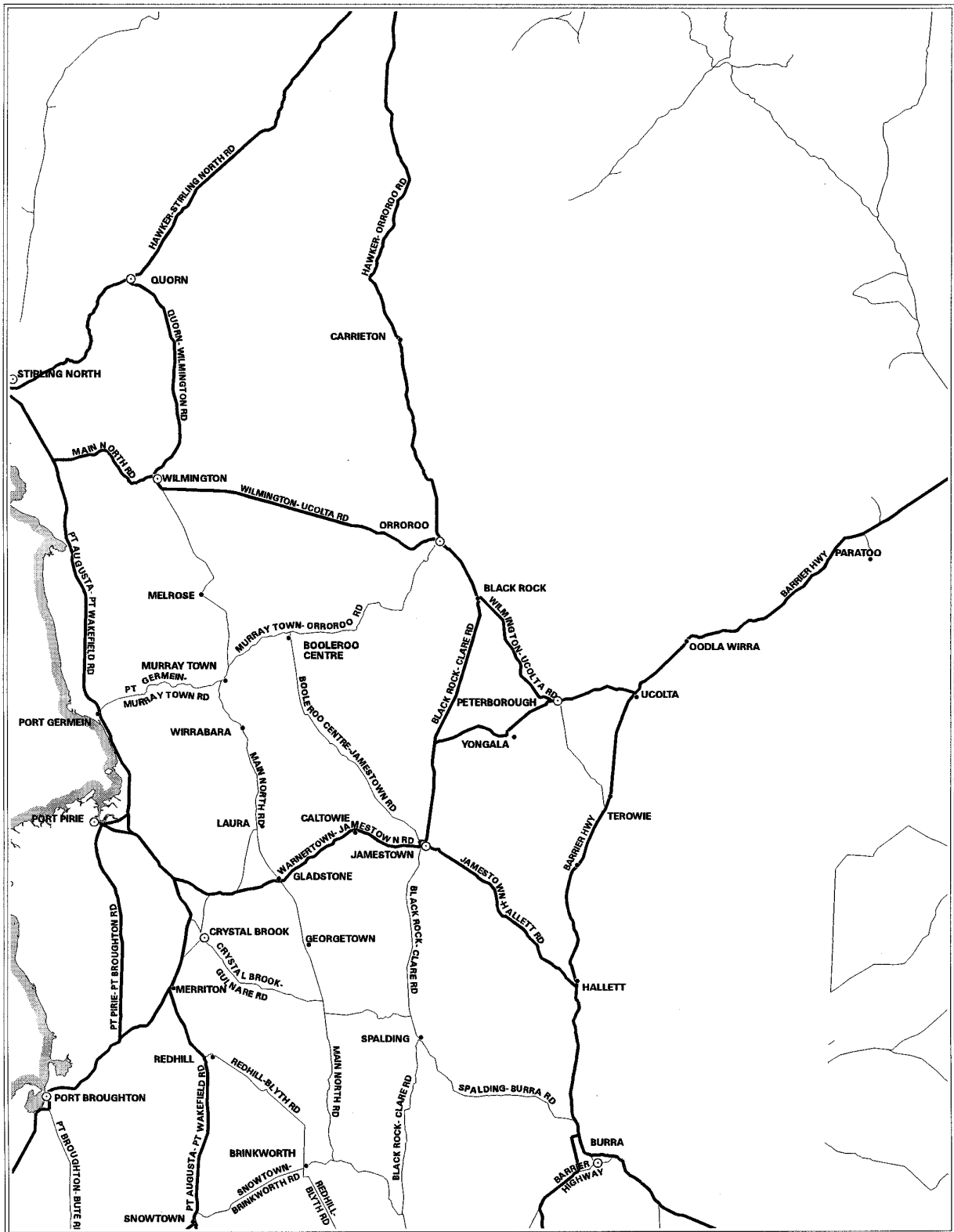


Route Network for Rigid Truck and Dog Trailer Combinations up to 23m in Length


 Rigid Truck and Dog Trailer Route

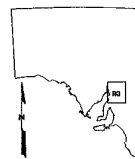


Produced by Transport Information Management Section



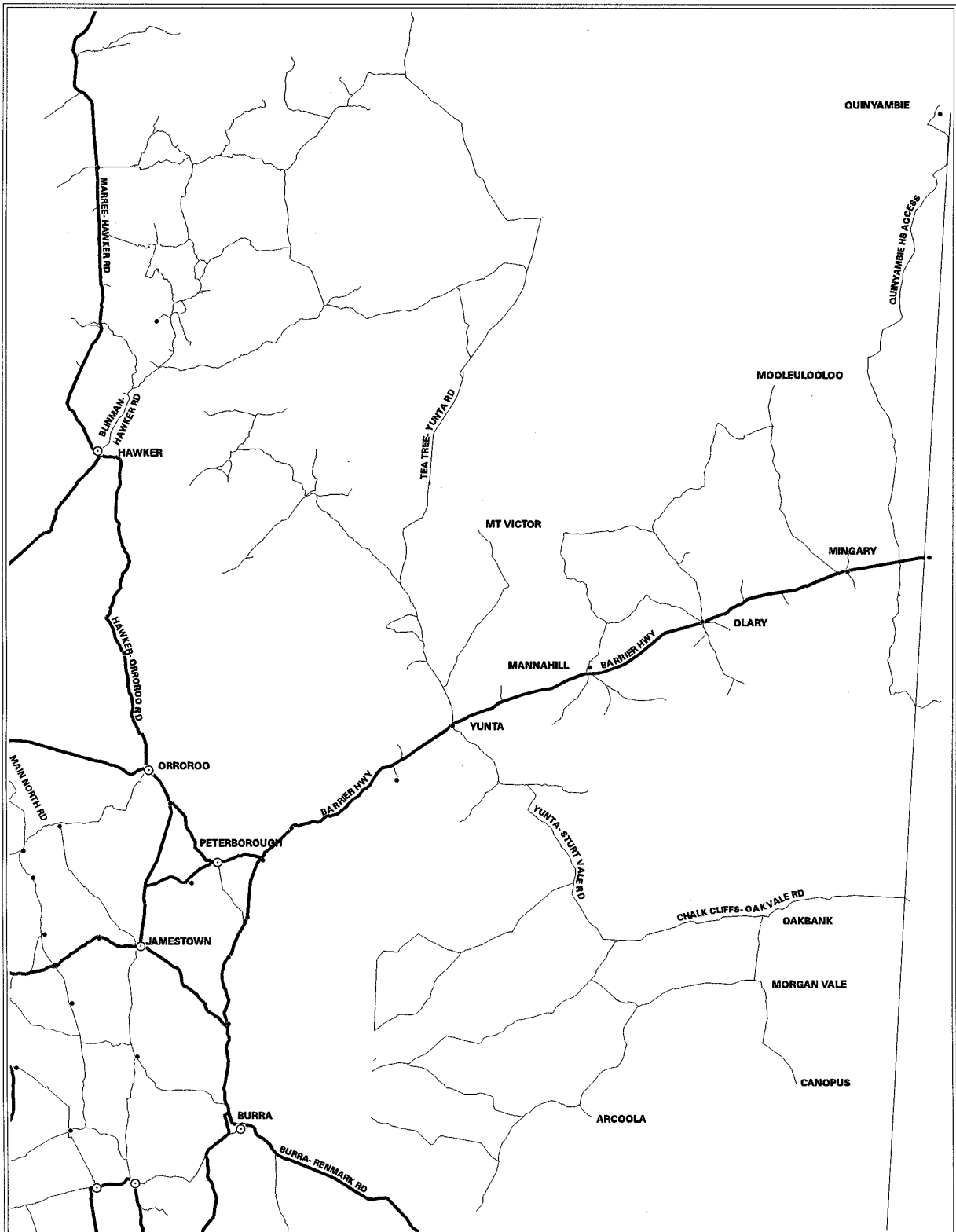
Route Network for Rigid Truck and Dog Trailer Combinations up to 23m in Length

 Rigid Truck and Dog Trailer Route



Produced by Transport Information Management Section

TRANSPORT SA



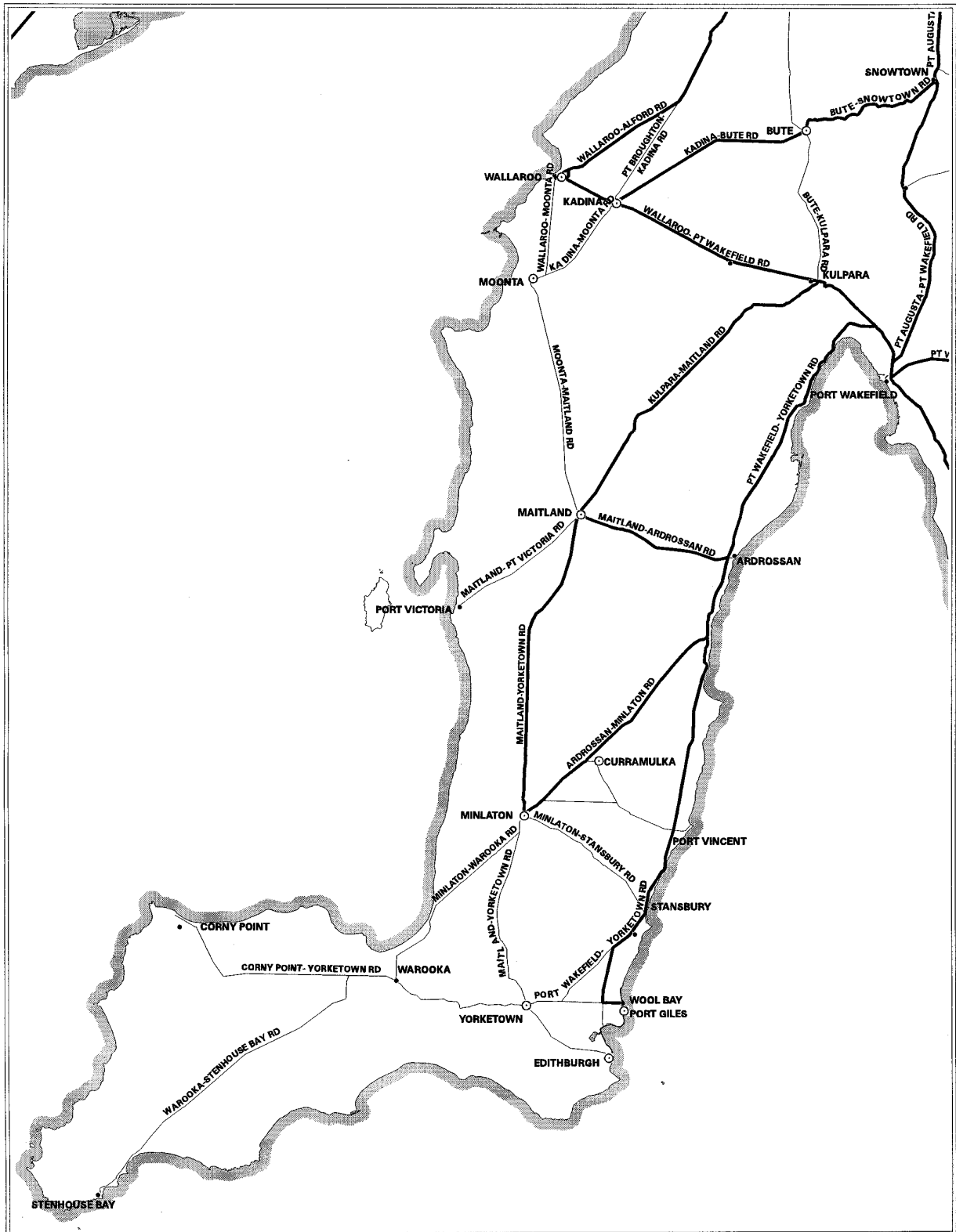
Route Network for Rigid Truck and Dog Trailer Combinations up to 23m in Length

 Rigid Truck and Dog Trailer Route




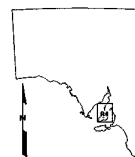
TRANSPORT SA

Produced by Transport Information Management Section

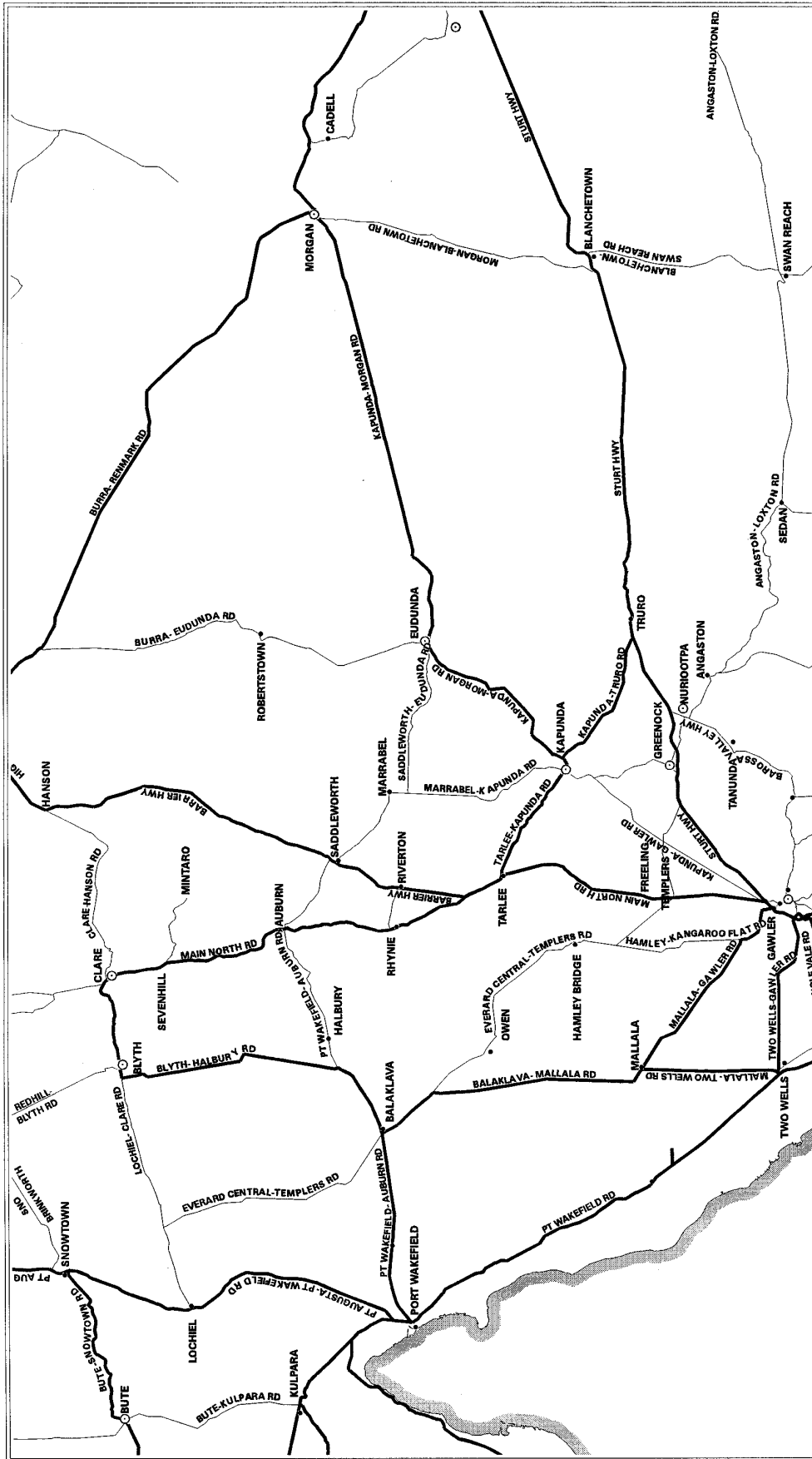


Route Network for Rigid Truck and Dog Trailer Combinations up to 23m in Length


 Rigid Truck and Dog Trailer Route




Produced by Transport Information Management Section





**Route Network for Rigid Truck and Dog Trailer
Combinations up to 23m in Length**

 Rigid Truck and Dog Trailer Route



Government of South Australia

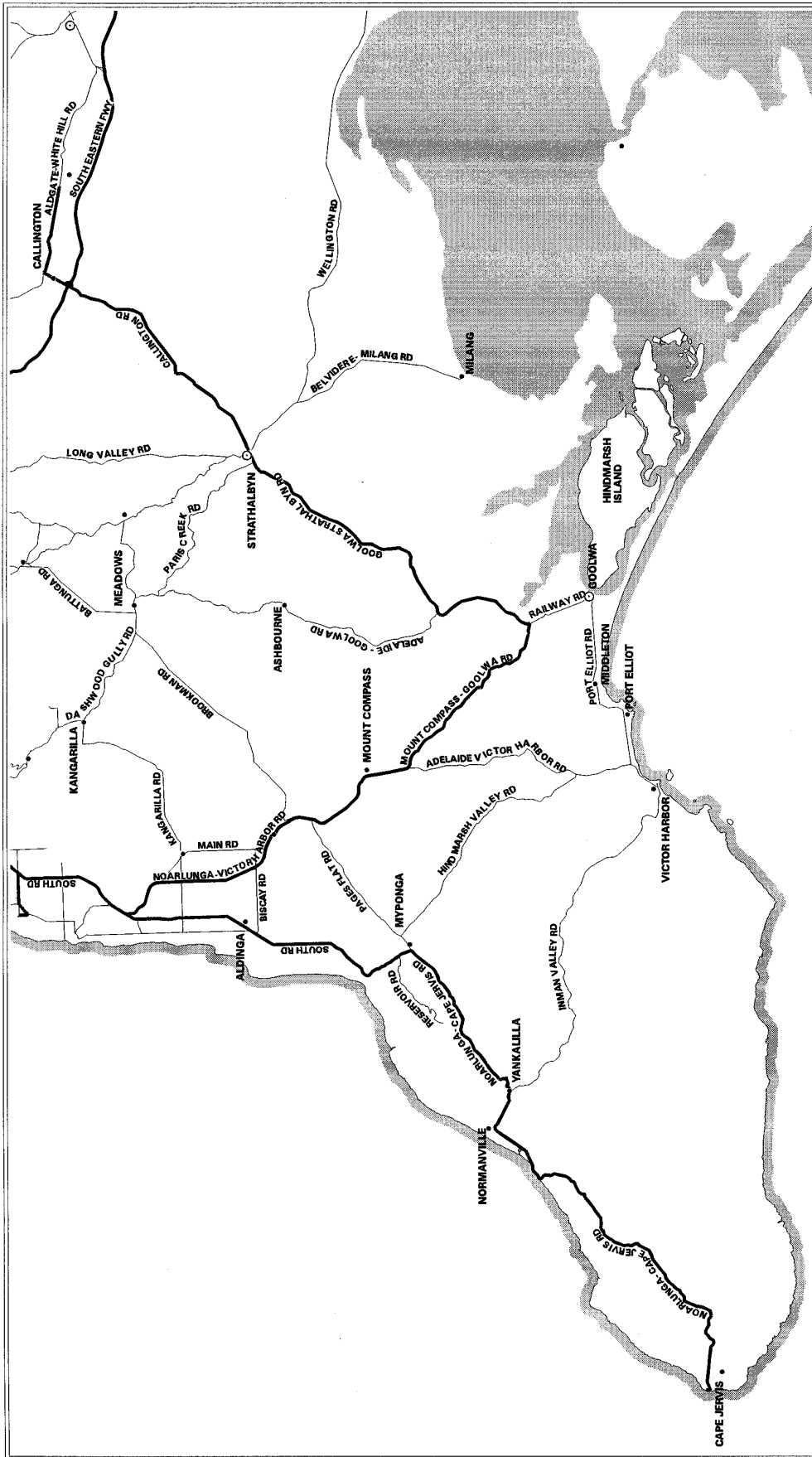




TRANSPORT SA

Produced by Transport Information Management Section

Map: RS - 08 February 2000





Government of South Australia



TRANSPORT SA



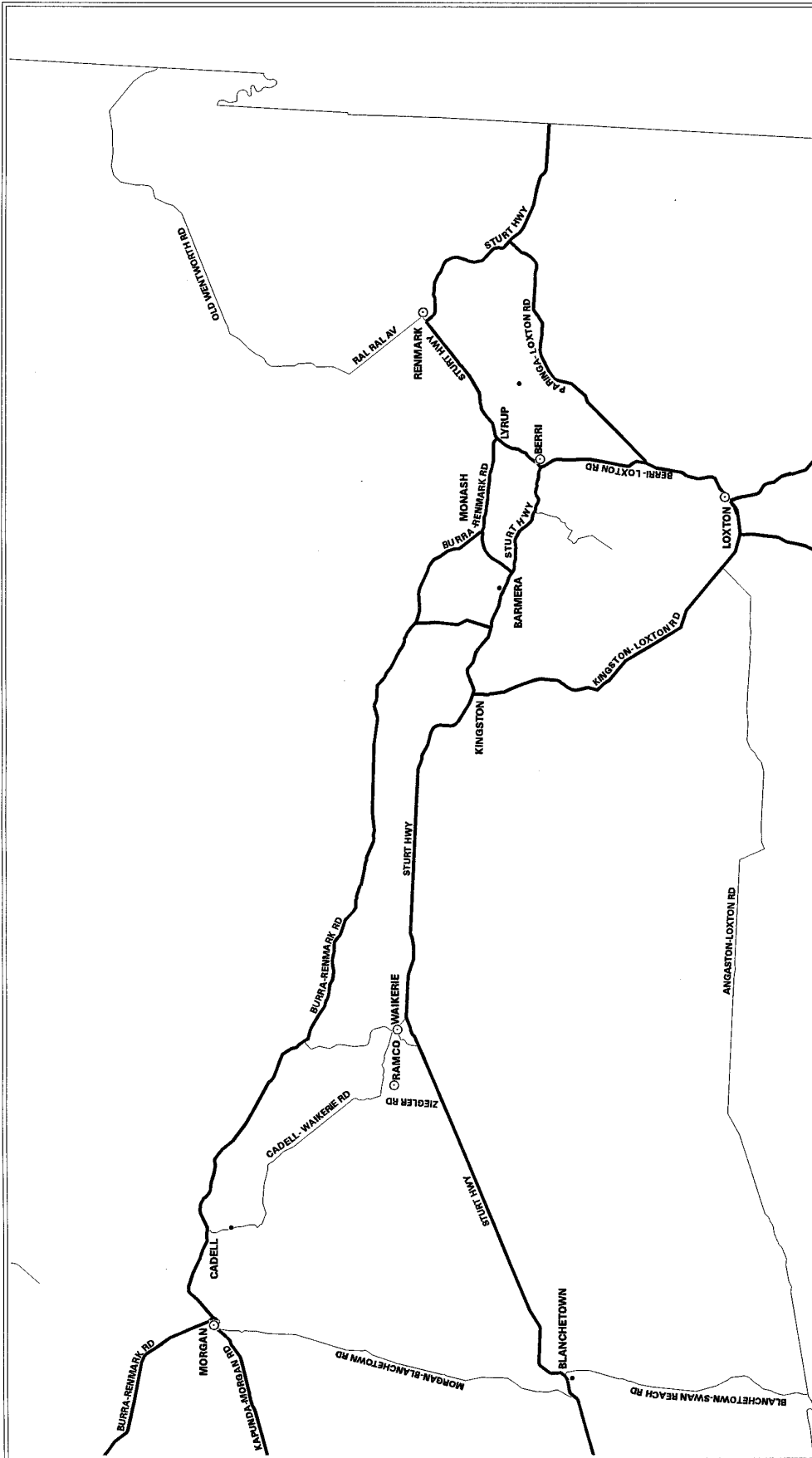
Route Network for Rigid Truck and Dog Trailer Combinations up to 23m in Length



Rigid Truck and Dog Trailer Route

Produced by Transport Information Management Section

Map: TRG - 06 February 2000



TRANSPORT SA

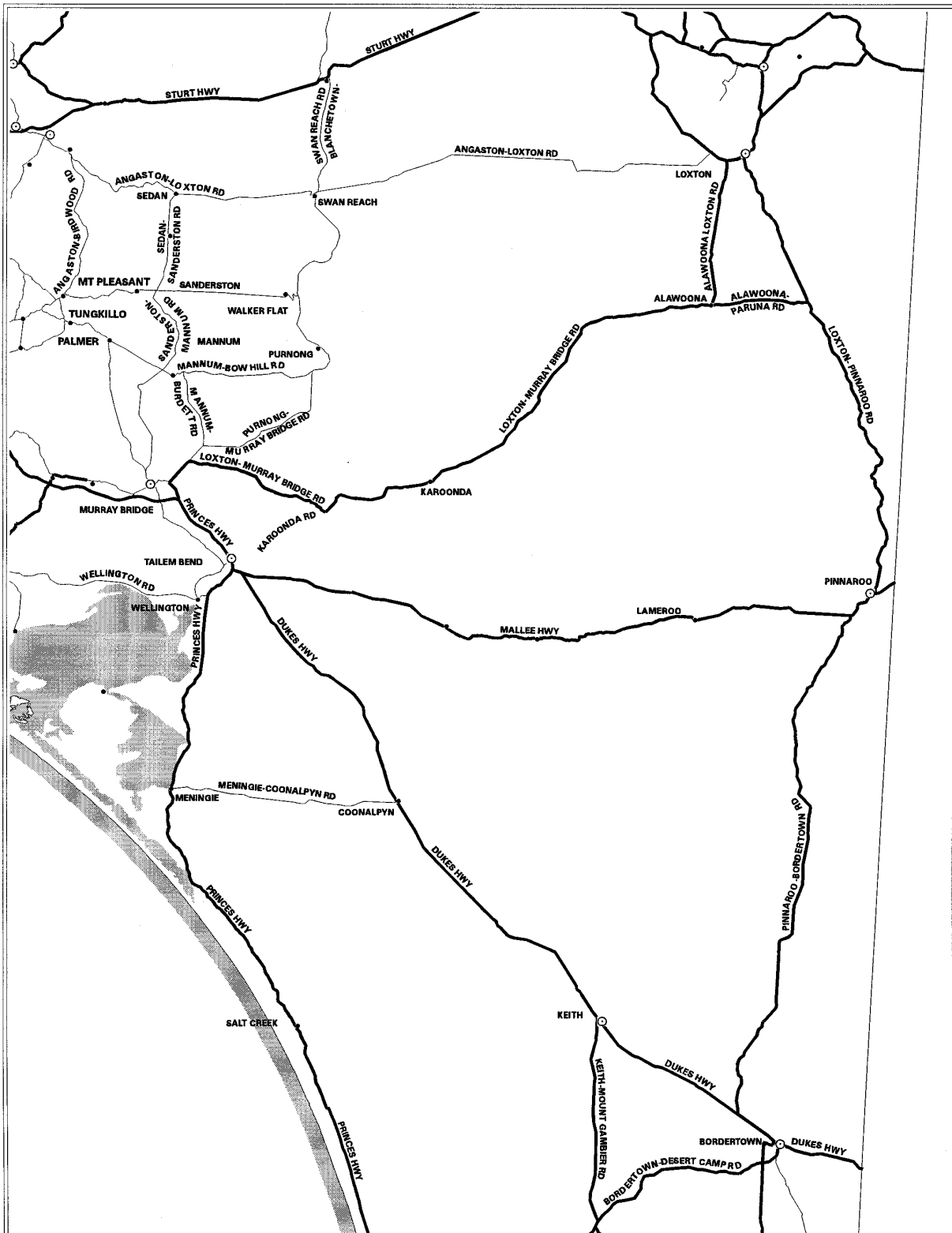


Route Network for Rigid Truck and Dog Trailer Combinations up to 23m in Length


Rigid Truck and Dog Trailer Route

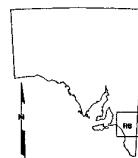
Produced by Transport Information Management Section

Map: RT7 - 08 February 2000

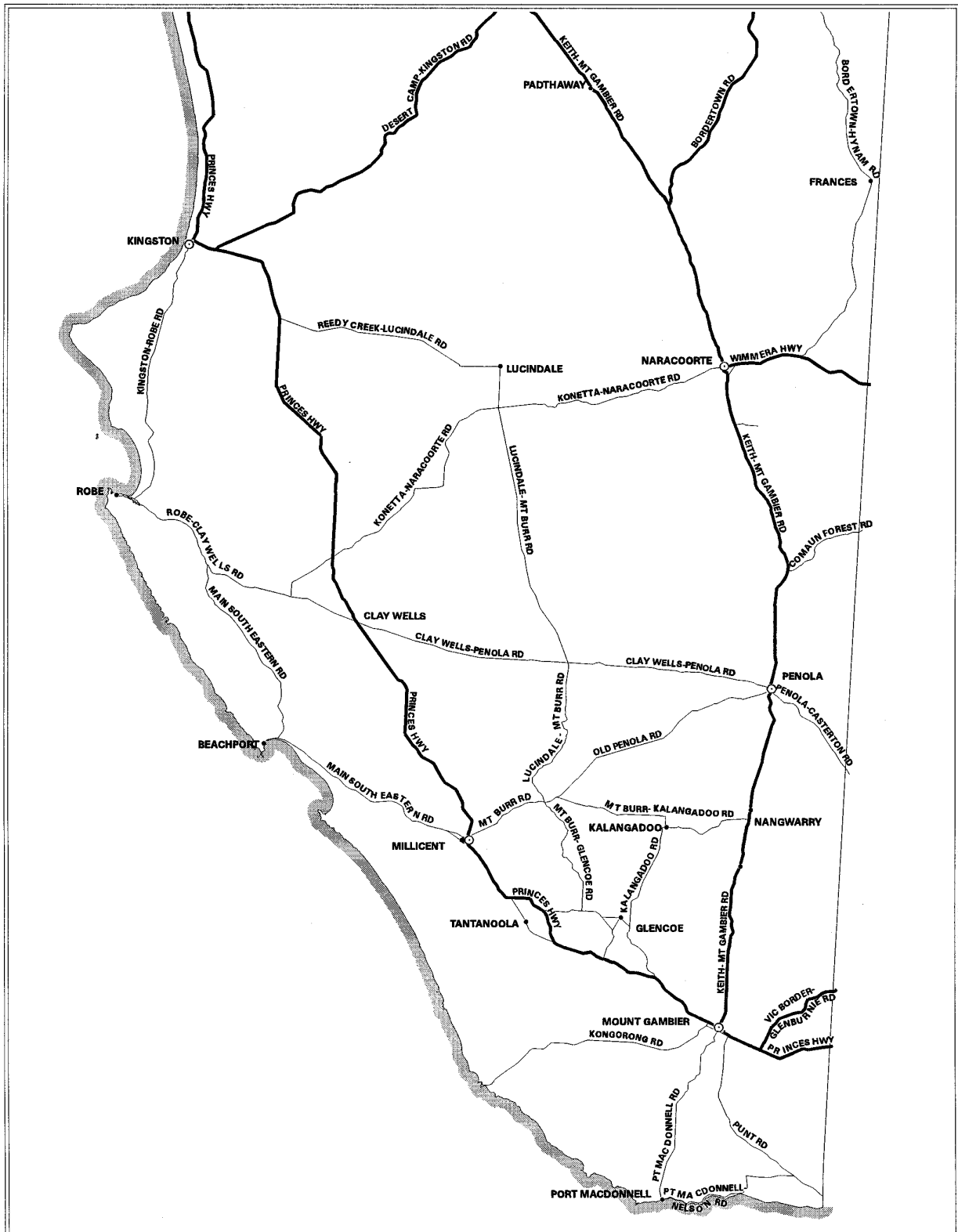


Route Network for Rigid Truck and Dog Trailer Combinations up to 23m in Length


 Rigid Truck and Dog Trailer Route



Produced by Transport Information Management Section

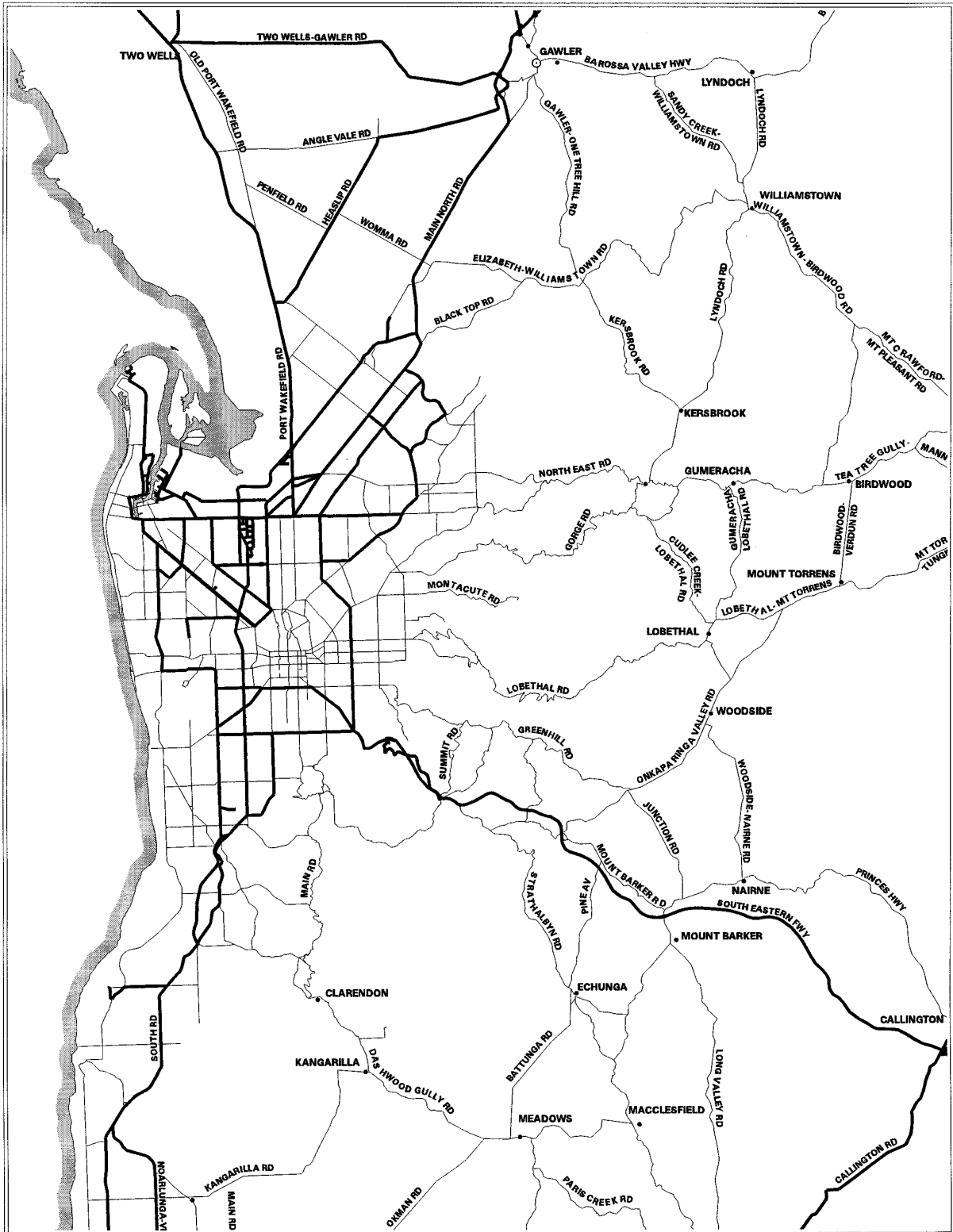


Route Network for Rigid Truck and Dog Trailer Combinations up to 23m in Length


 Rigid Truck and Dog Trailer Route



Produced by Transport Information Management Section

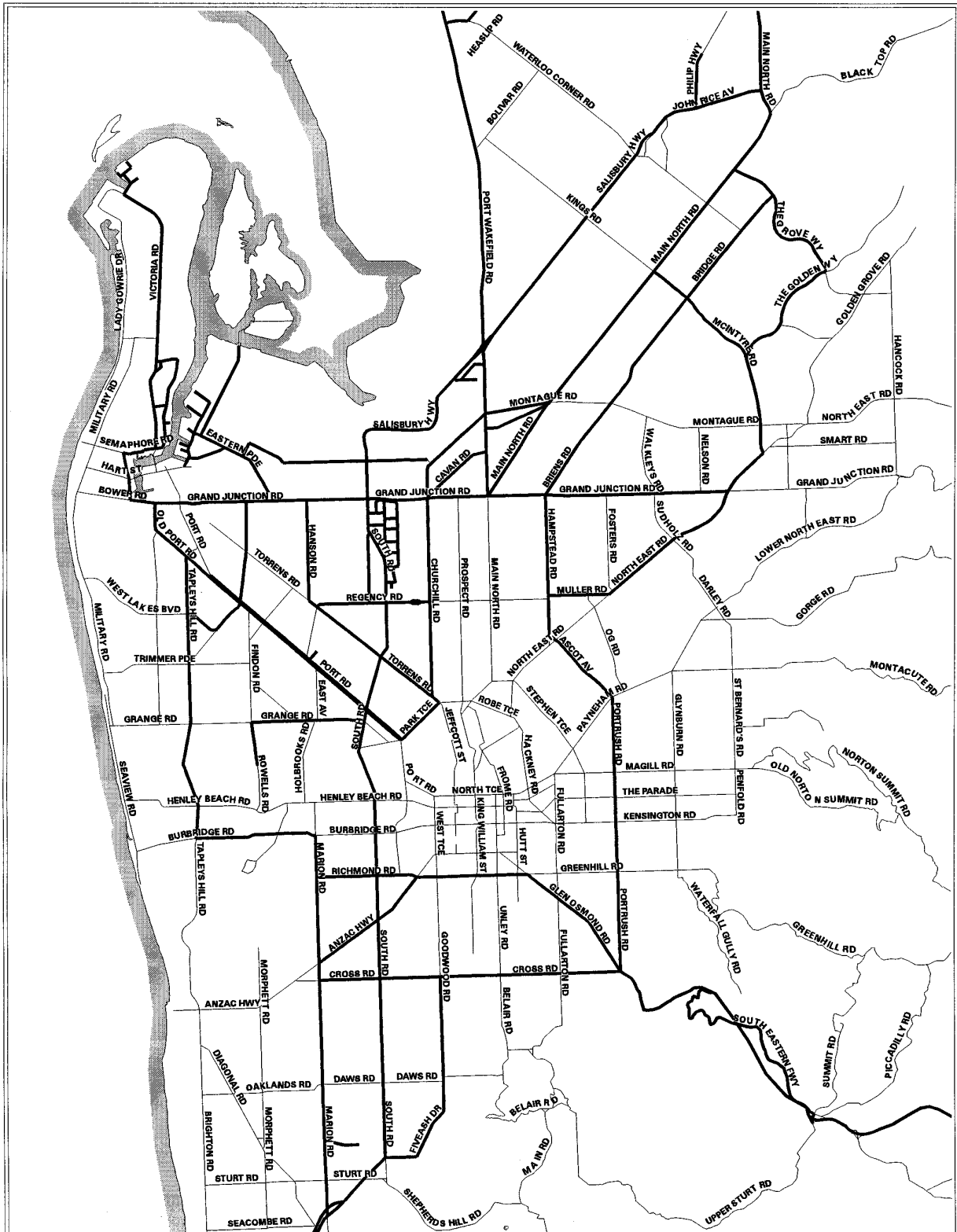


Route Network for Rigid Truck and Dog Trailer Combinations up to 23m in Length


 Rigid Truck and Dog Trailer Route



Produced by Transport Information Management Section



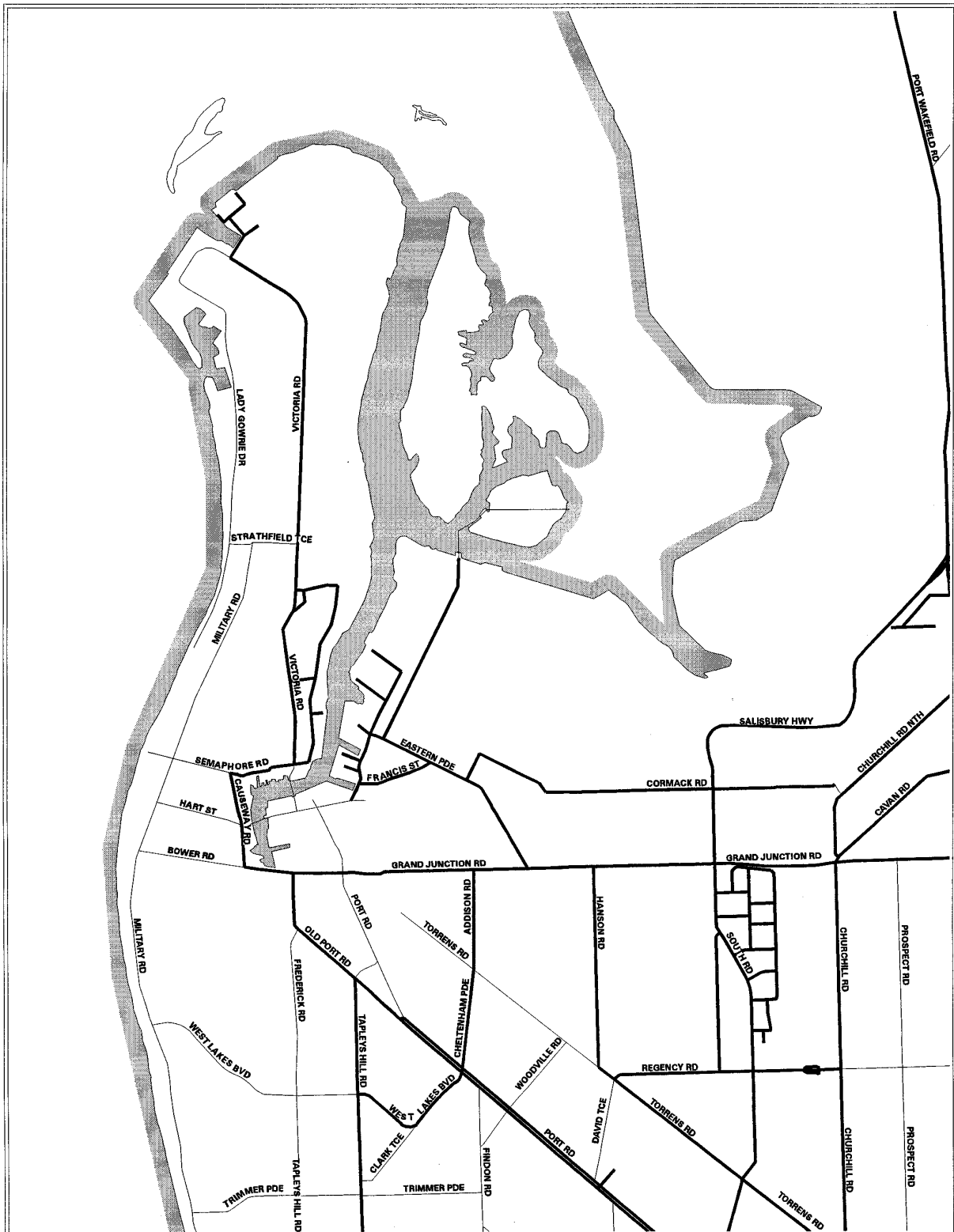
Route Network for Rigid Truck and Dog Trailer Combinations up to 23m in Length

 Rigid Truck and Dog Trailer Route



TRANSPORT SA

Produced by Transport Information Management Section



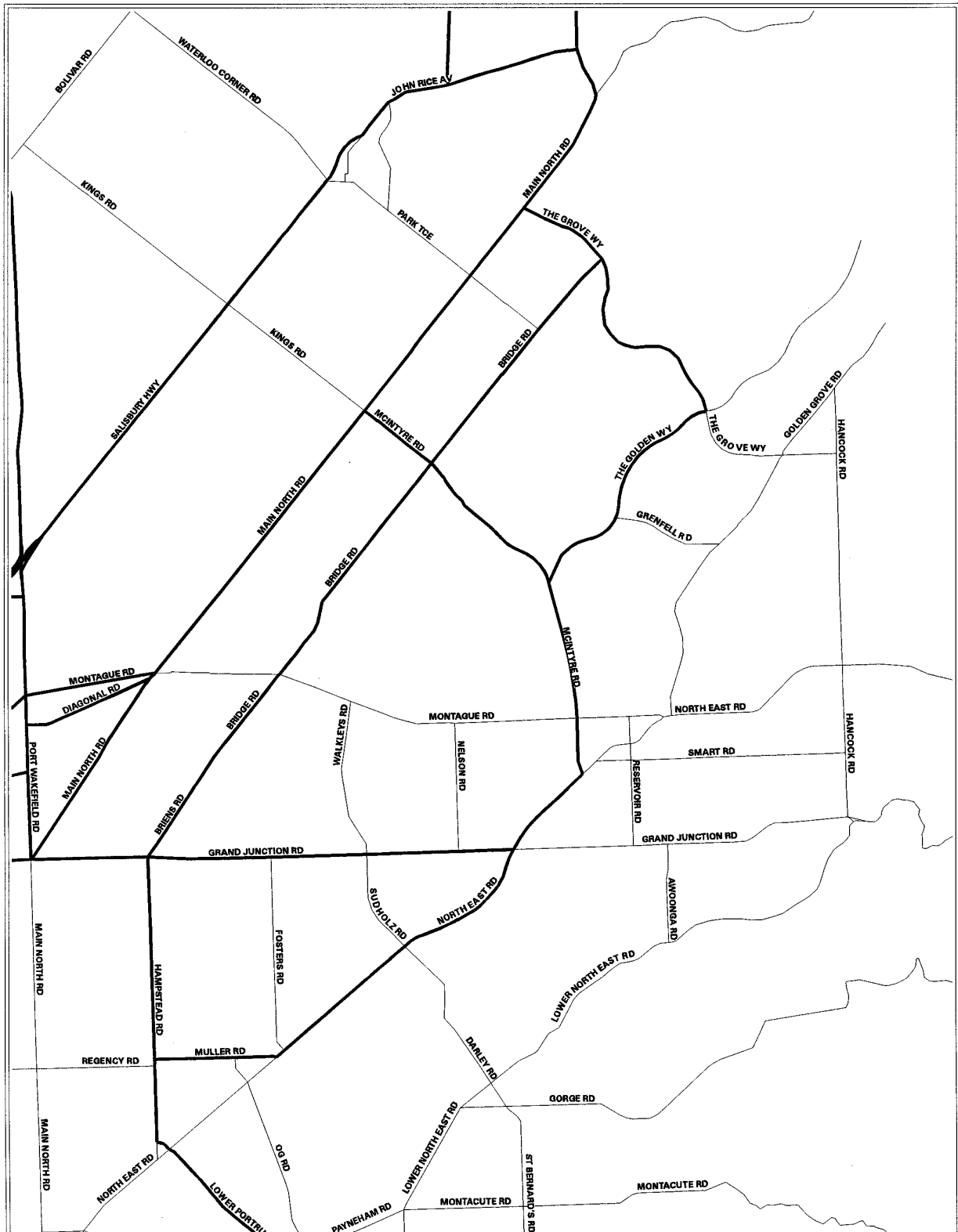
Route Network for Rigid Truck and Dog Trailer Combinations up to 23m in Length

 Rigid Truck and Dog Trailer Route



Produced by Transport Information Management Section

TRANSPORT SA



Route Network for Rigid Truck and Dog Trailer Combinations up to 23m in Length

 Rigid Truck and Dog Trailer Route

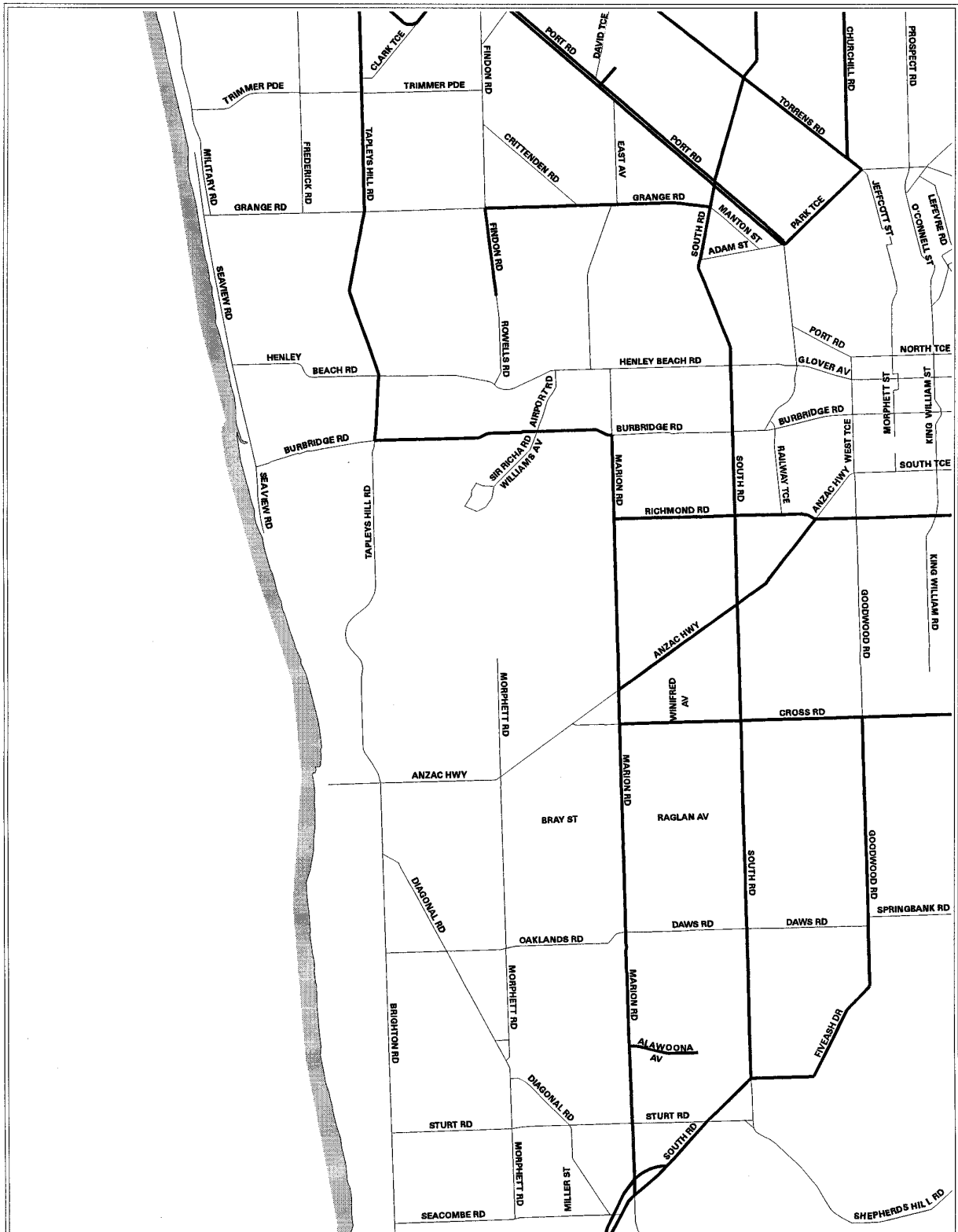


Government of South Australia




TRANSPORT SA

Produced by Transport Information Management Section



Route Network for Rigid Truck and Dog Trailer Combinations up to 23m in Length

 Rigid Truck and Dog Trailer Route




TRANSPORT SA

Produced by Transport Information Management Section



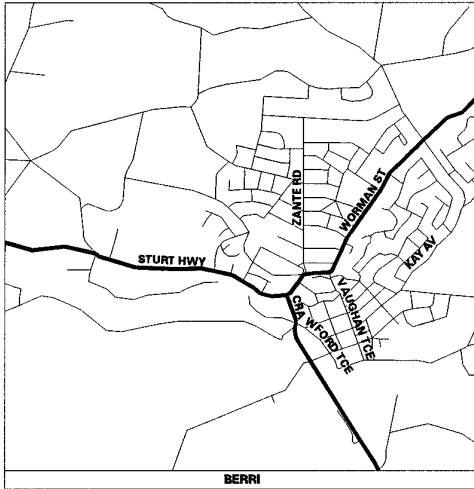
Route Network for Rigid Truck and Dog Trailer Combinations up to 23m in Length

 Rigid Truck and Dog Trailer Route

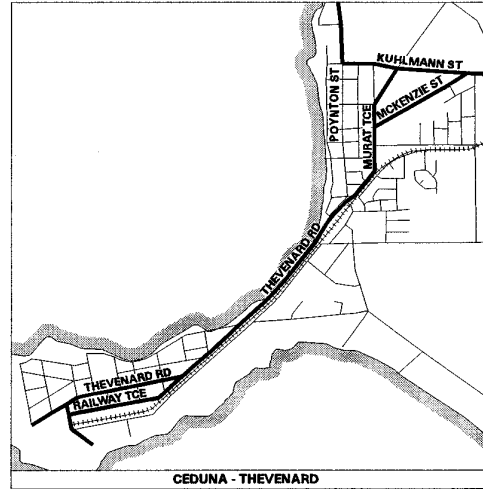


Produced by Transport Information Management Section

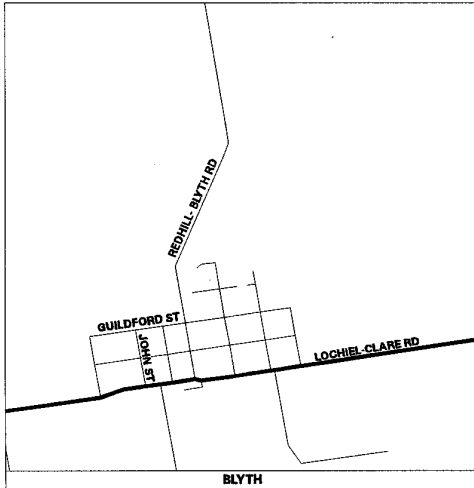
TRANSPORT SA



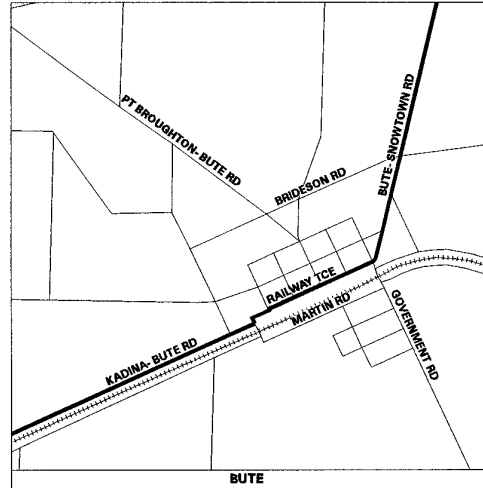
BERRI



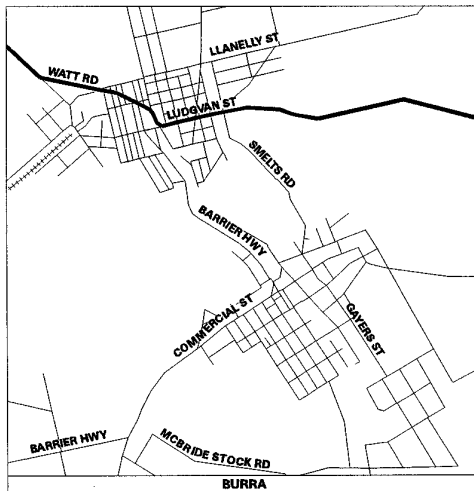
CEDUNA - THEVENARD



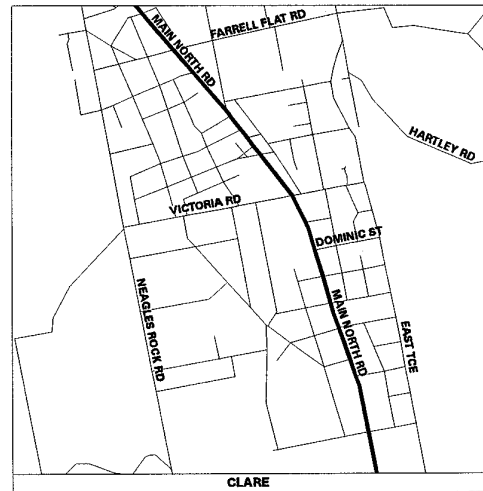
BLYTH



BUTE



BURRA



CLARE

Township Maps
Route Network for Rigid Truck and Dog Trailer
Combinations up to 23m in Length

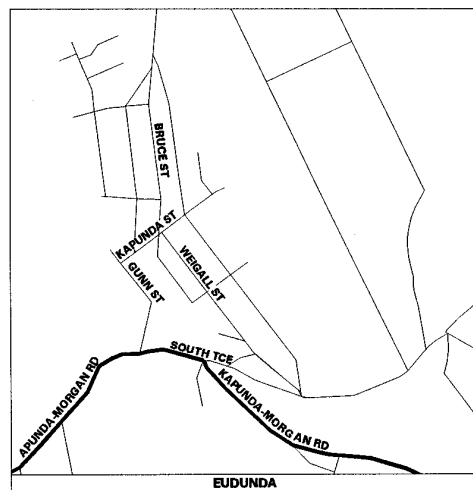
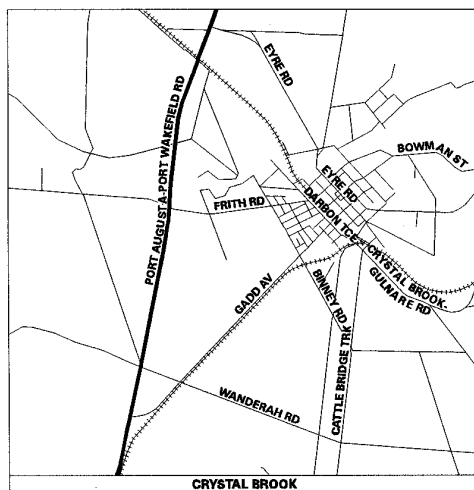
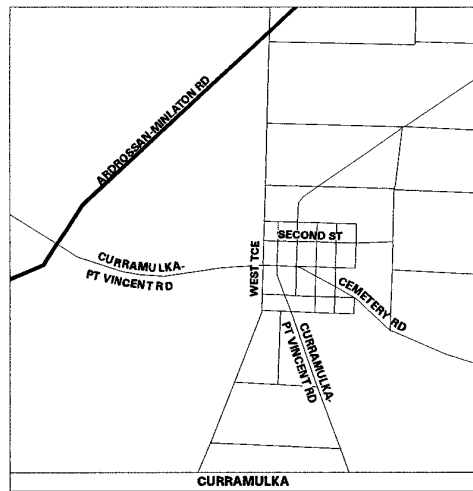
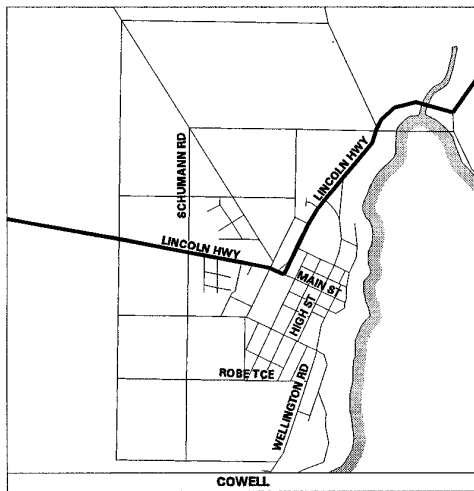
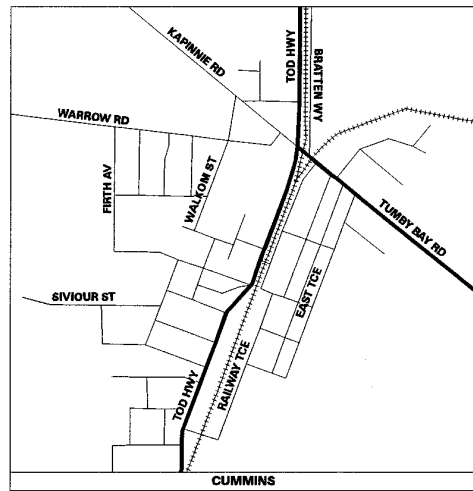
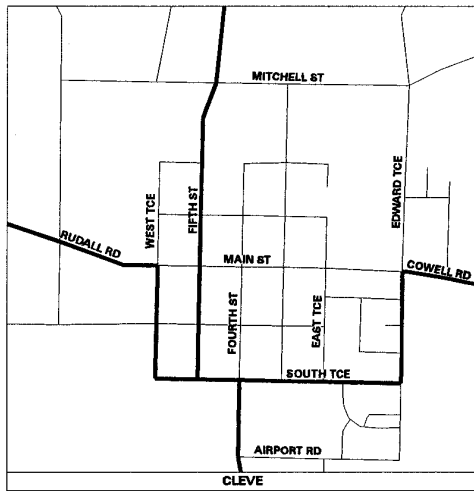
 Rigid Truck and Dog Trailer Route




Government of South Australia



TRANSPORT SA



Township Maps
Route Network for Rigid Truck and Dog Trailer
Combinations up to 23m in Length

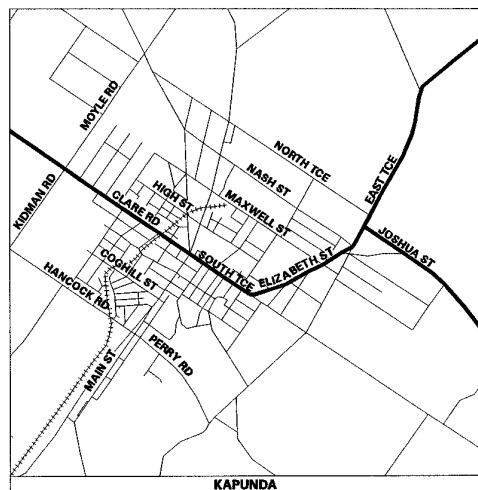
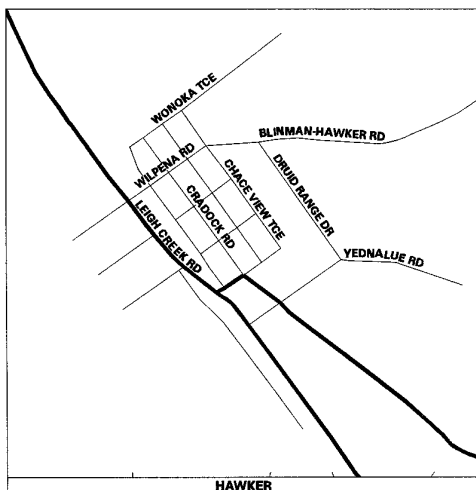
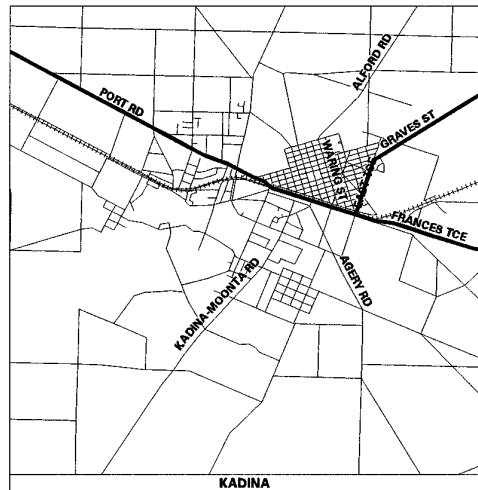
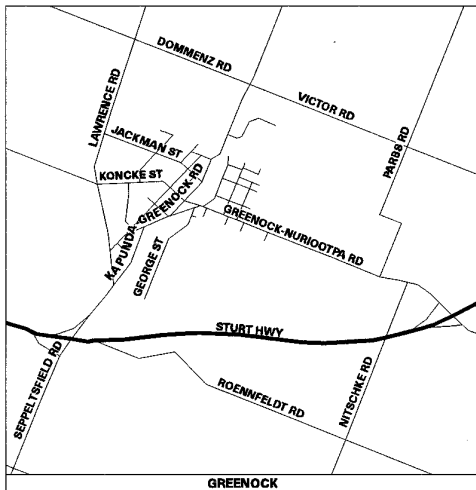
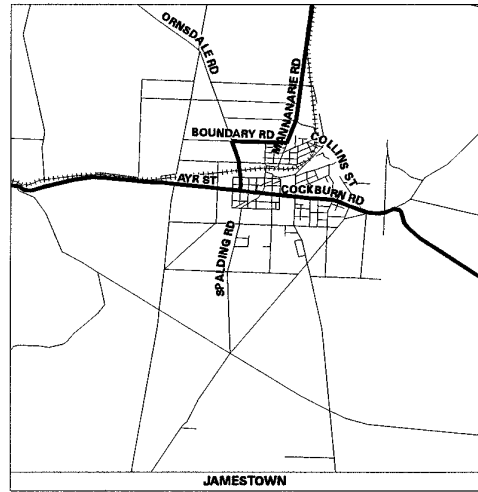
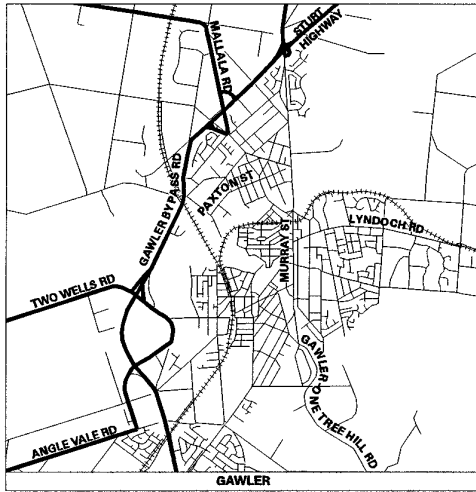
 Rigid Truck and Dog Trailer Route



Produced by Transport Information Management Section - 08 February 2000



TRANSPORT SA



**Township Maps
Route Network for Rigid Truck and Dog Trailer
Combinations up to 23m in Length**

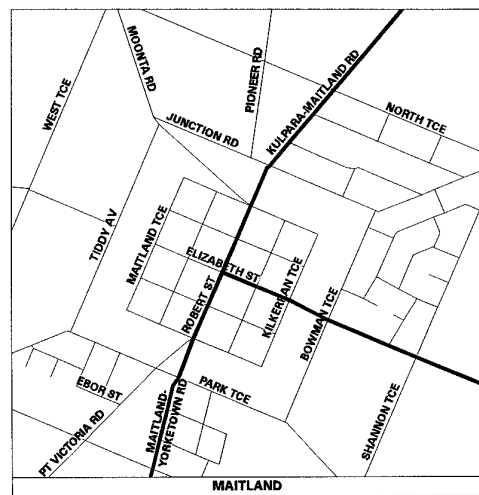
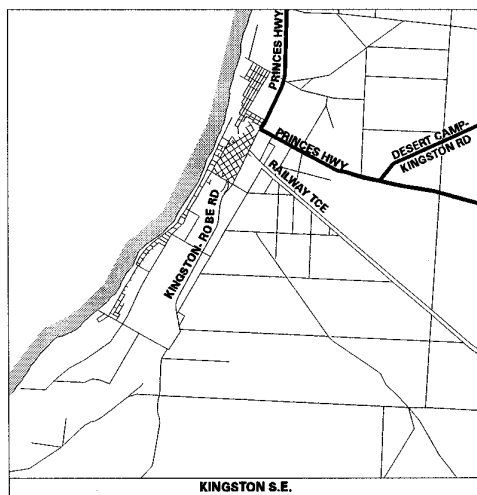
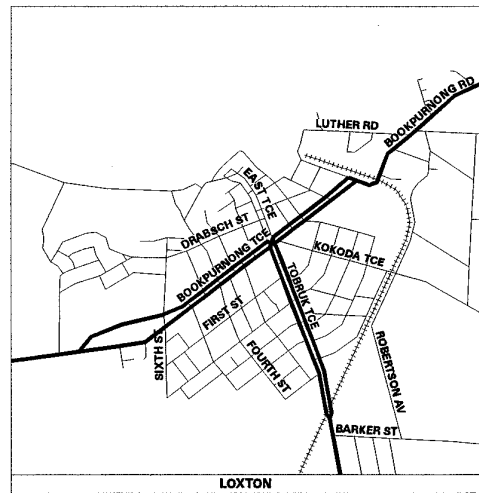
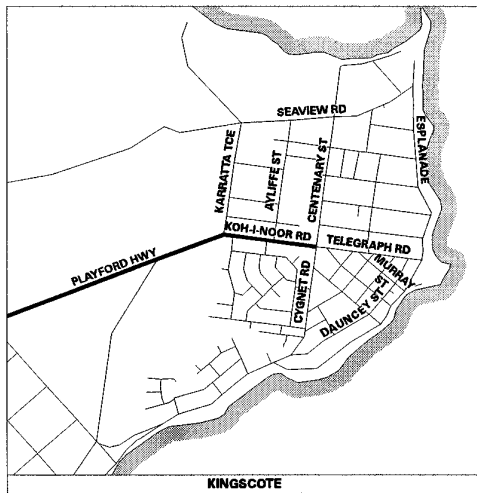
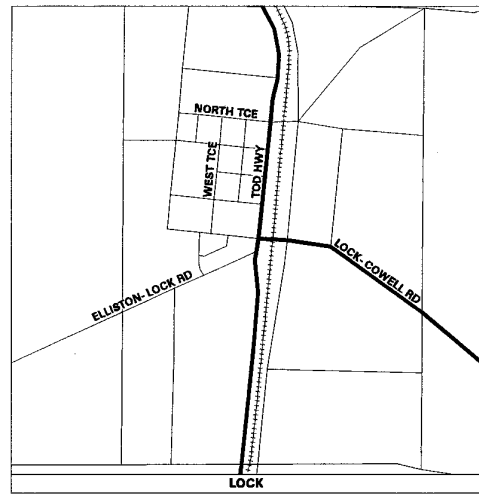
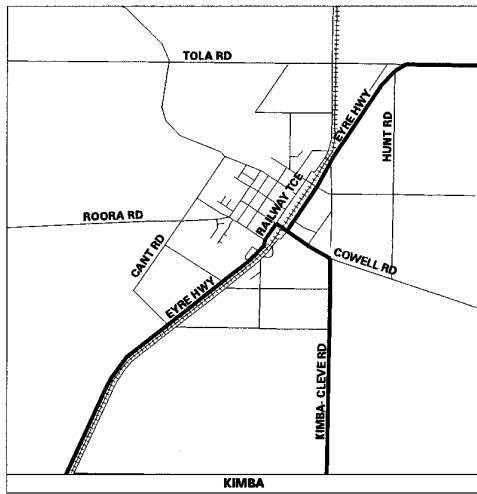
 Rigid Truck and Dog Trailer Route




Produced by Transport Information Management Section - 09 February 2000



TRANSPORT SA



**Township Maps
Route Network for Rigid Truck and Dog Trailer
Combinations up to 23m in Length**

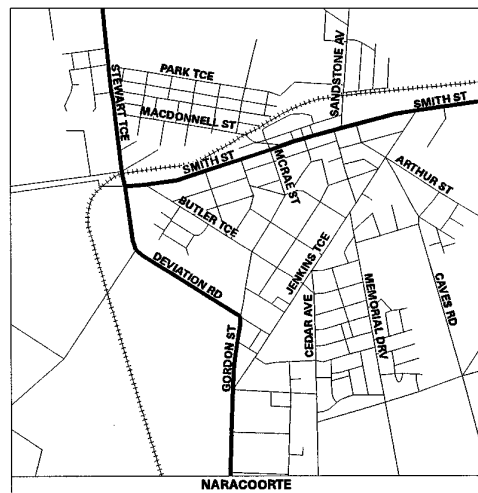
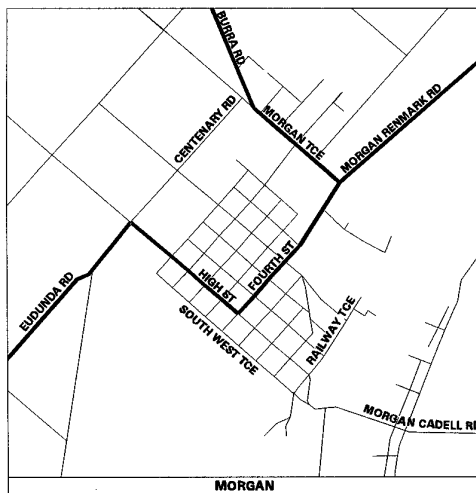
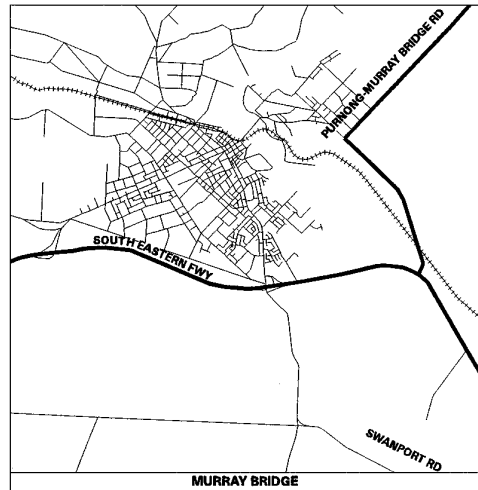
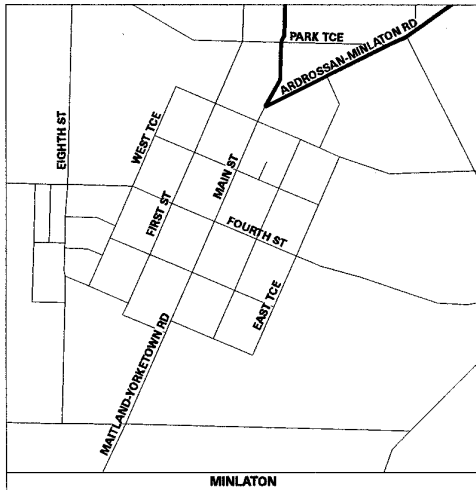
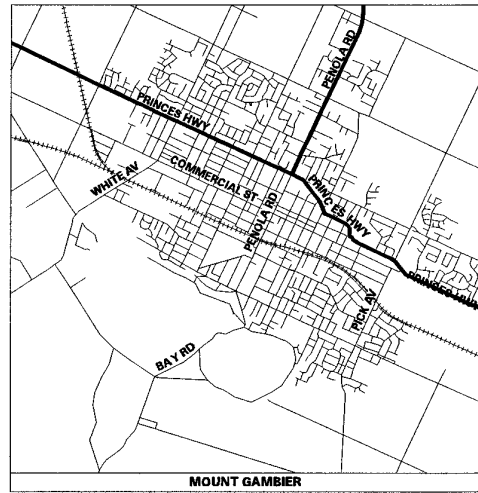
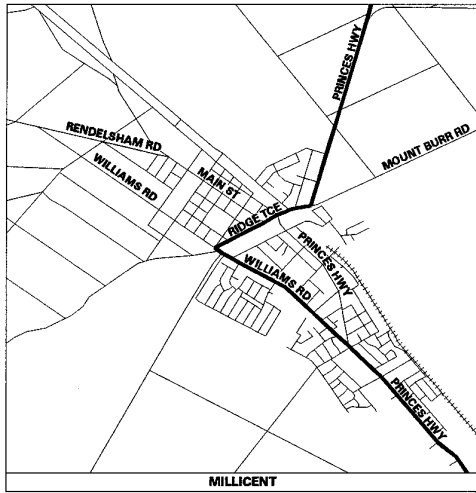
 Rigid Truck and Dog Trailer Route



Produced by Transport Information Management Section - 08 February 2000



TRANSPORT SA



**Township Maps
Route Network for Rigid Truck and Dog Trailer
Combinations up to 23m in Length**

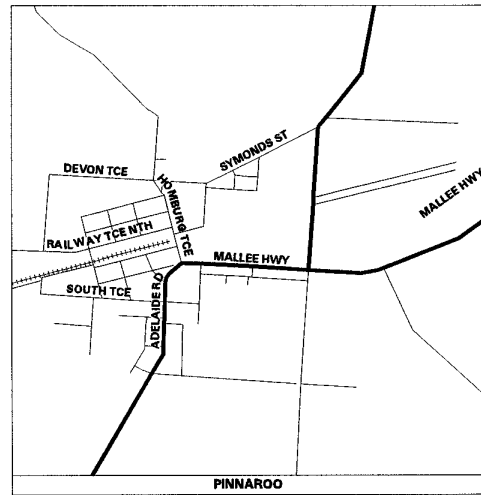
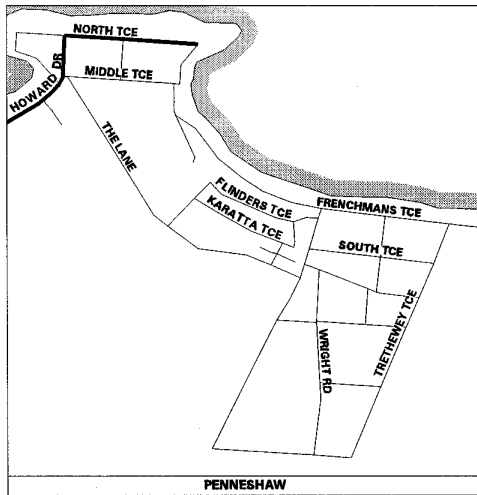
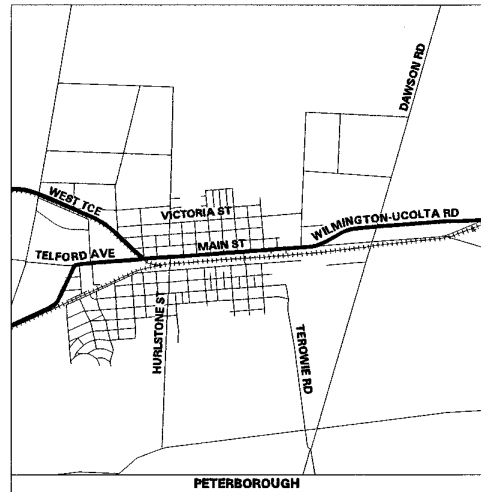
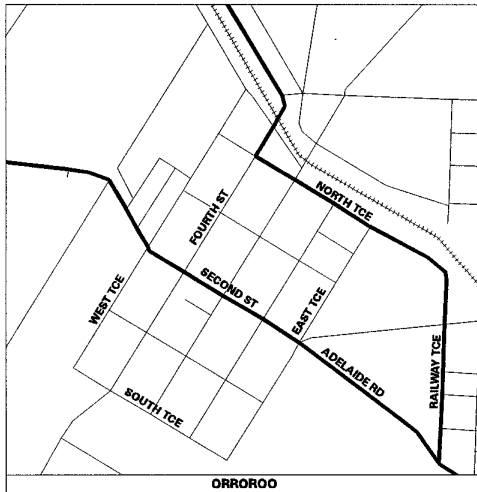
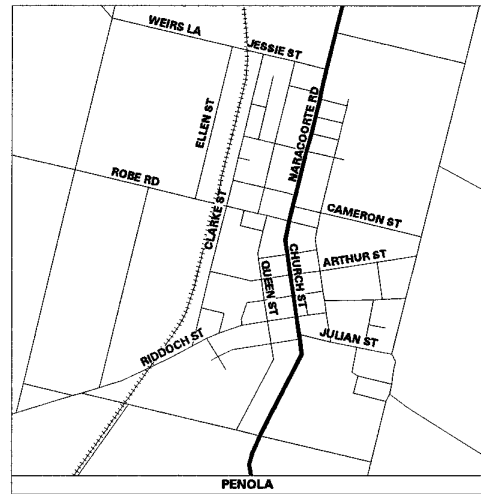
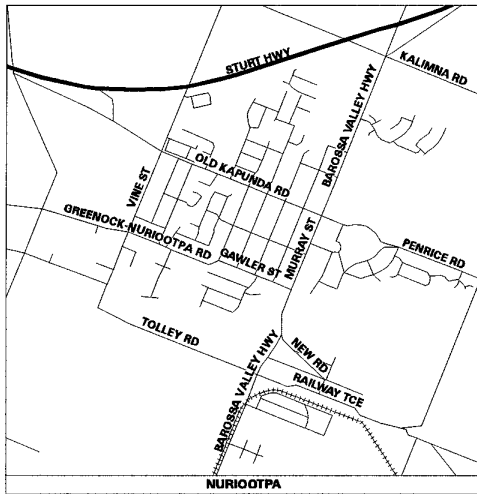
 Rigid Truck and Dog Trailer Route




Produced by Transport Information Management Section - 08 February 2000



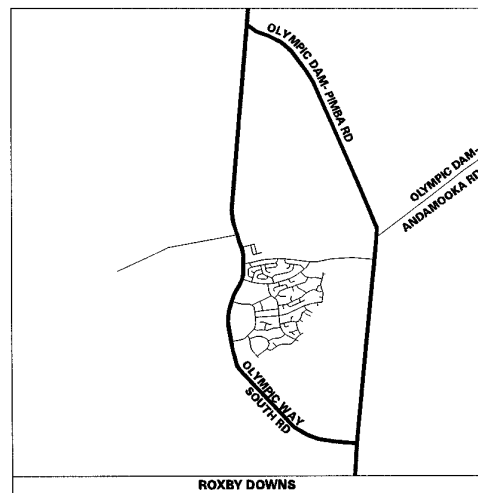
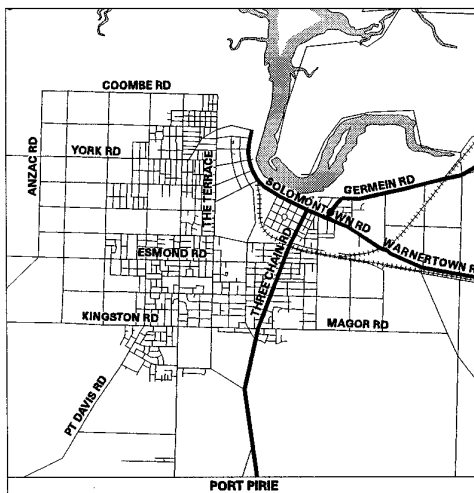
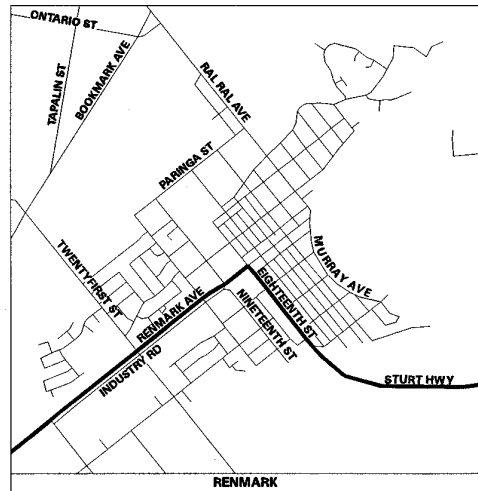
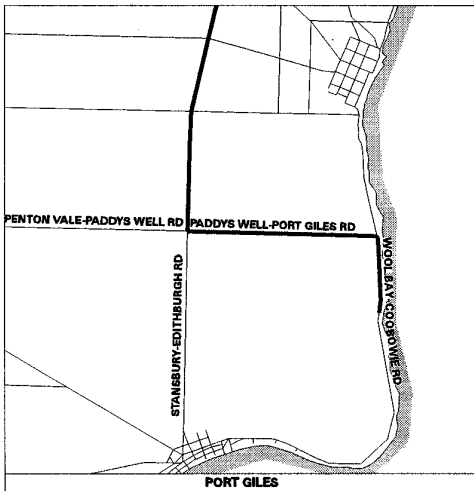
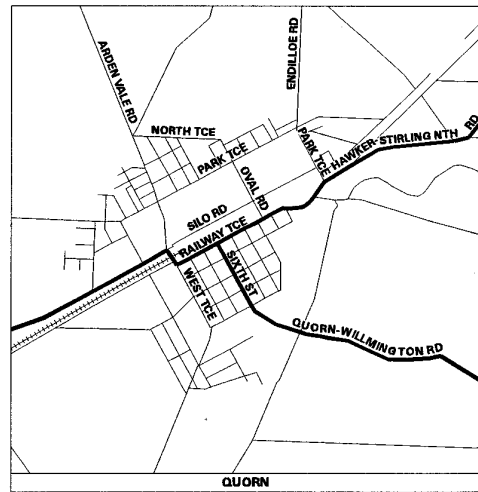
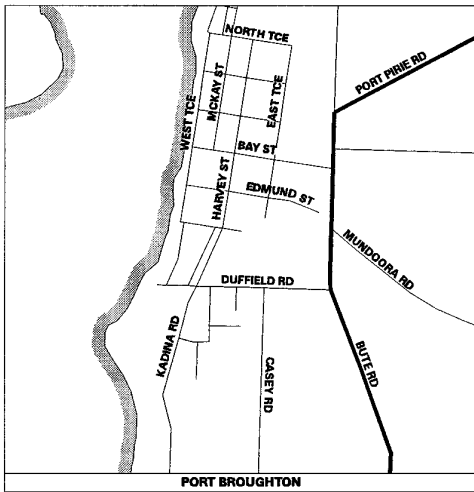
TRANSPORT SA




Township Maps
Route Network for Rigid Truck and Dog Trailer
Combinations up to 23m in Length

 Rigid Truck and Dog Trailer Route





**Township Maps
Route Network for Rigid Truck and Dog Trailer
Combinations up to 23m in Length**

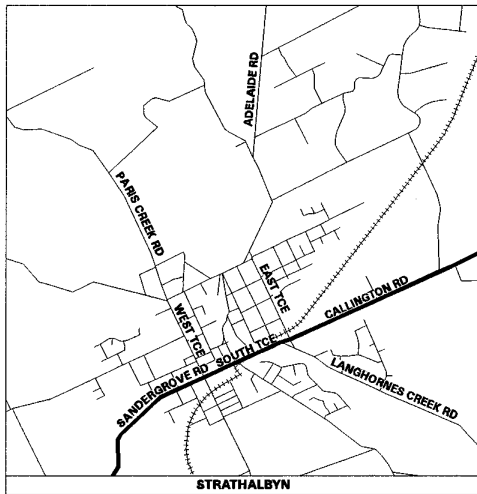
 Rigid Truck and Dog Trailer Route



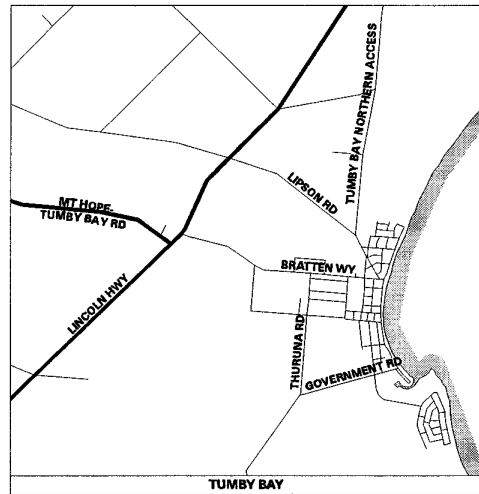
Produced by Transport Information Management Section - 08 February 2000



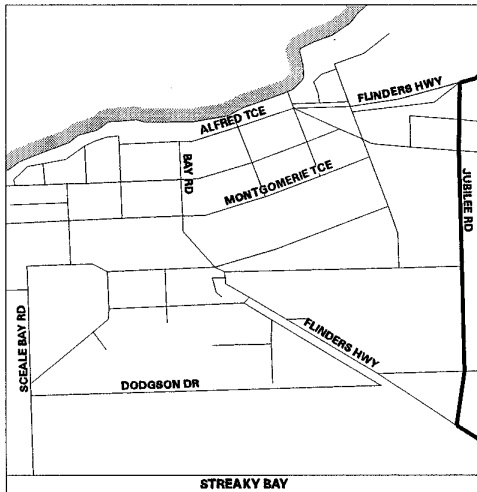
TRANSPORT SA



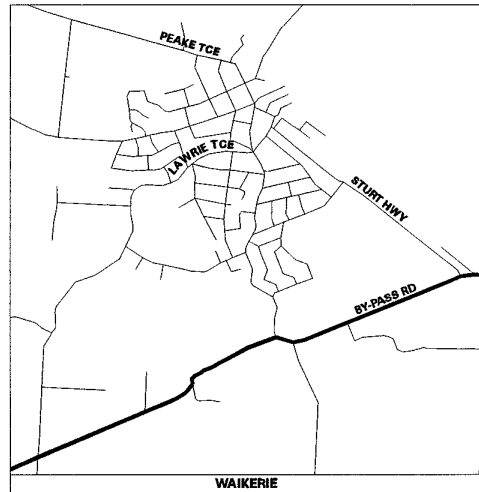
STRATHALBYN



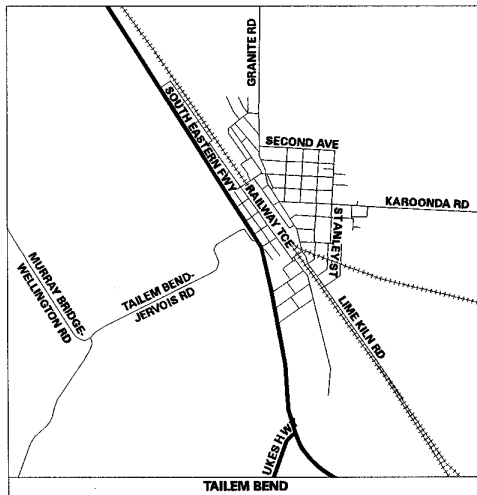
TUMBY BAY



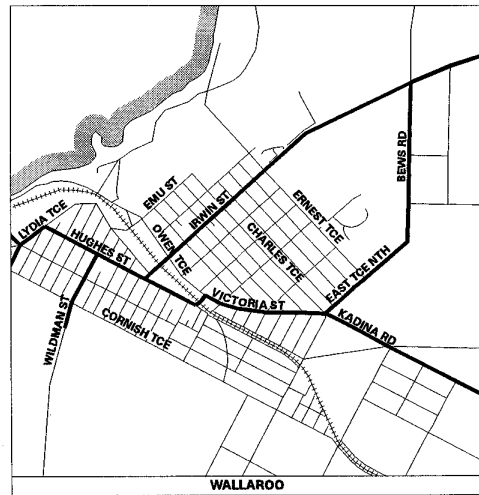
STREAKY BAY



WAIKERIE




TAILLEM BEND



WALLAROO

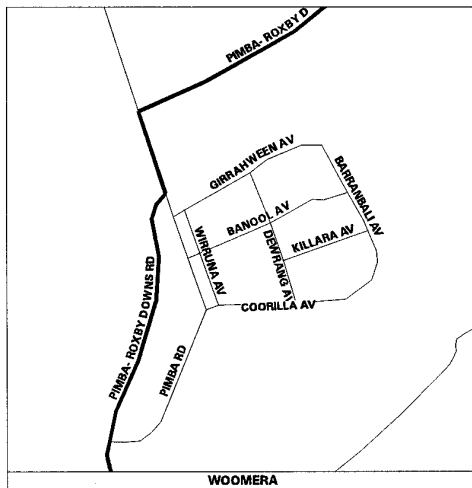
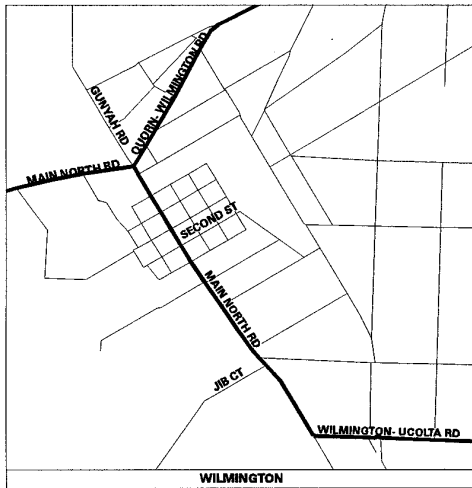
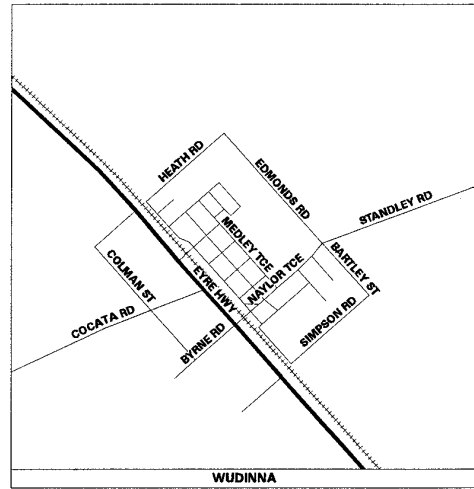
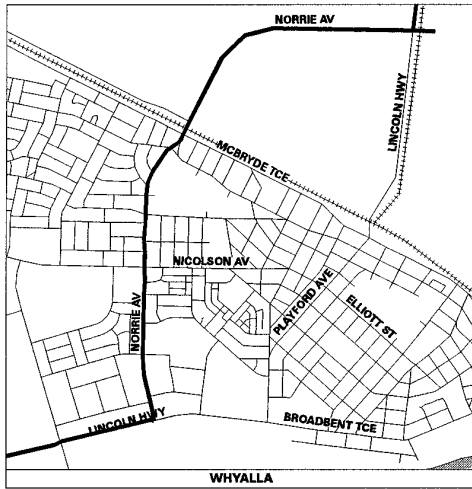
Township Maps
Route Network for Rigid Truck and Dog Trailer
Combinations up to 23m in Length

 Rigid Truck and Dog Trailer Route


Produced by Transport Information Management Section - 08 February 2000



TRANSPORT SA



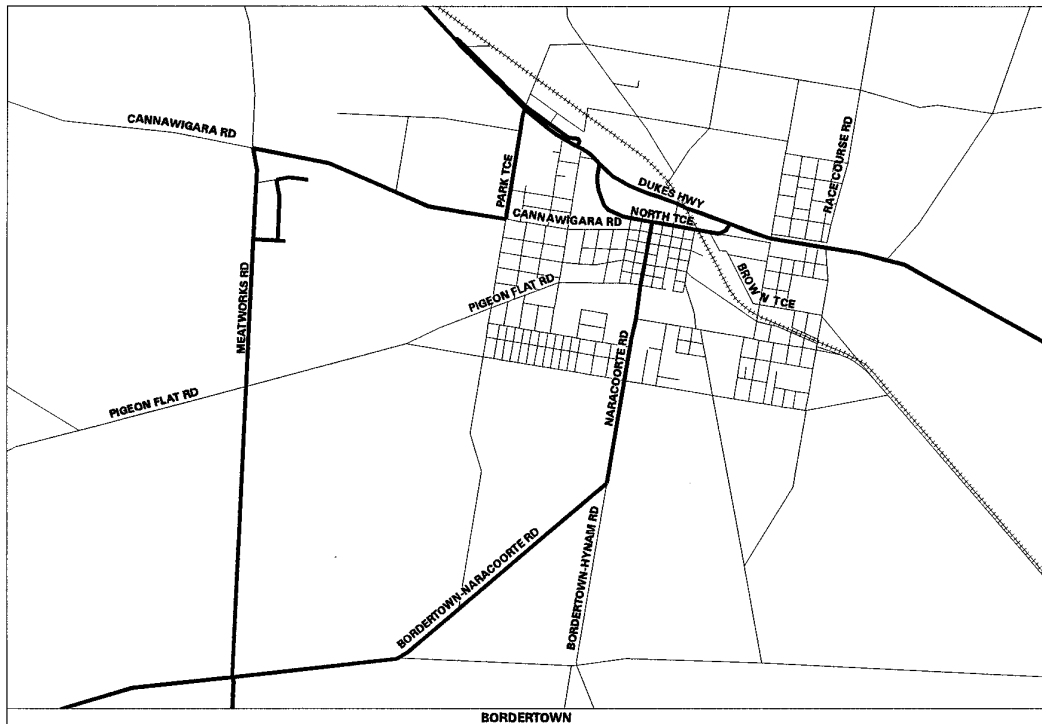
**Township Maps
Route Network for Rigid Truck and Dog Trailer
Combinations up to 23m in Length**

 Rigid Truck and Dog Trailer Route

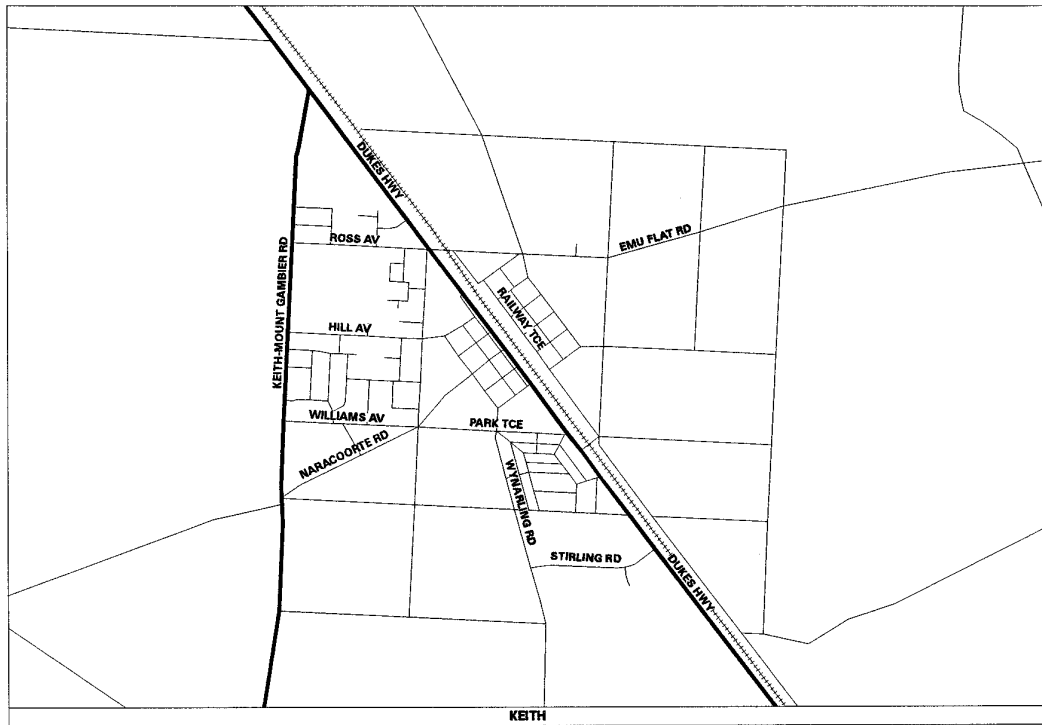
Produced by Transport Information Management Section - 08 February 2000



TRANSPORT SA



BORDERTOWN

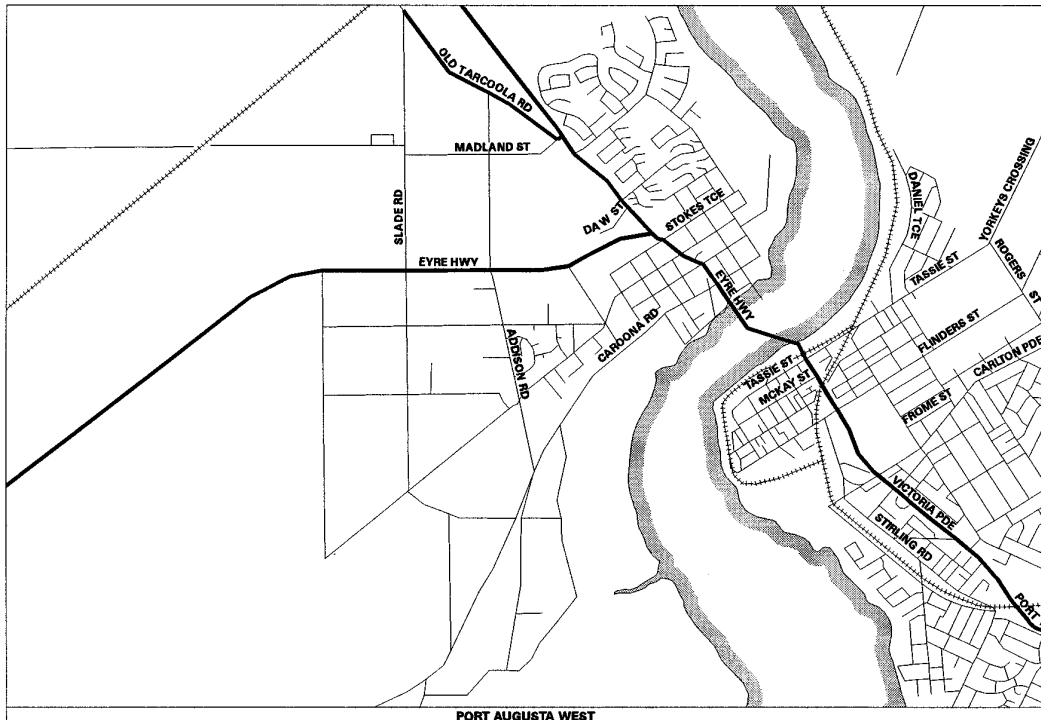


KEITH

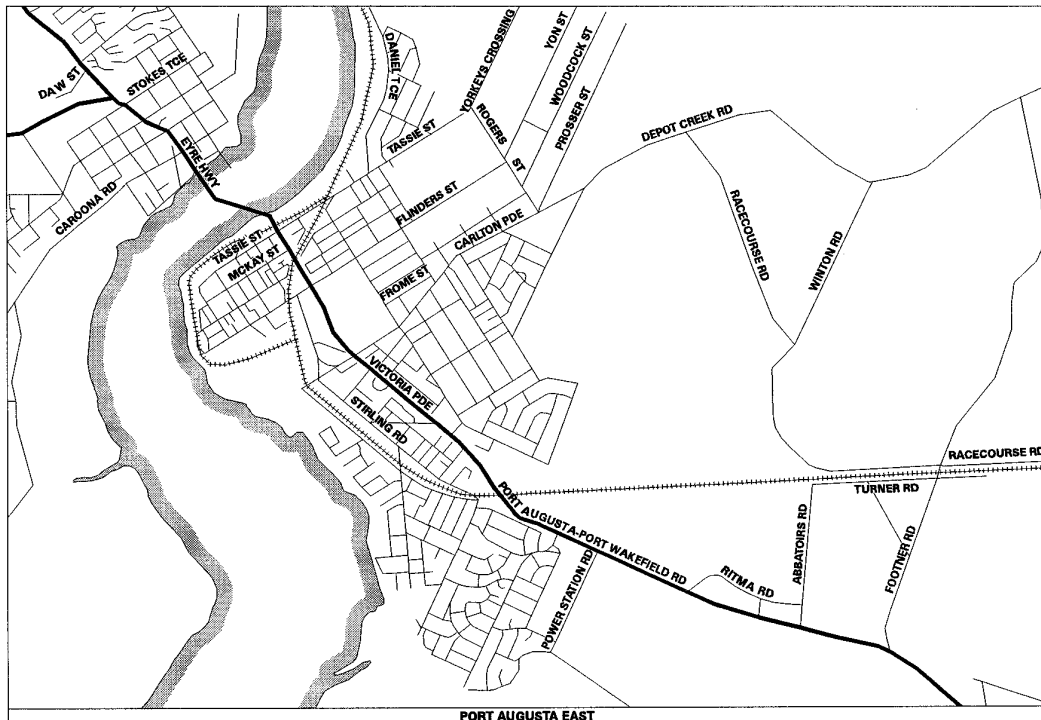
Township Maps
Route Network for Rigid Truck and Dog Trailer
Combinations up to 23m in Length

 Rigid Truck and Dog Trailer Route





PORT AUGUSTA WEST

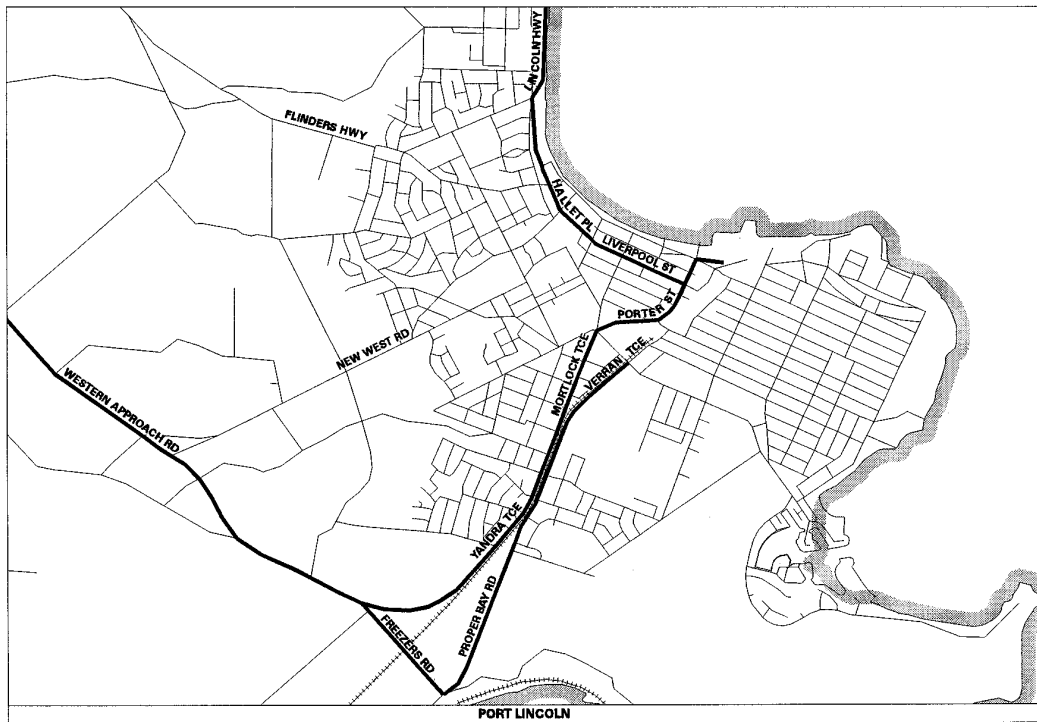
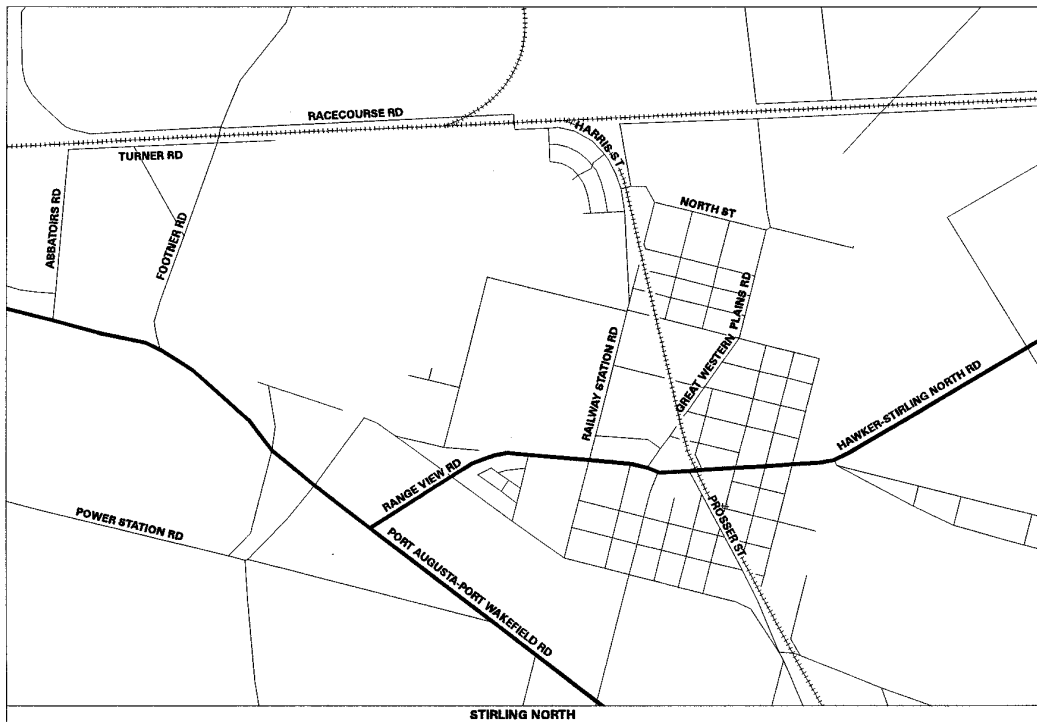


PORT AUGUSTA EAST


Township Maps
Route Network for Rigid Truck and Dog Trailer
Combinations up to 23m in Length

 Rigid Truck and Dog Trailer Route





**Township Maps
Route Network for Rigid Truck and Dog Trailer
Combinations up to 23m in Length**

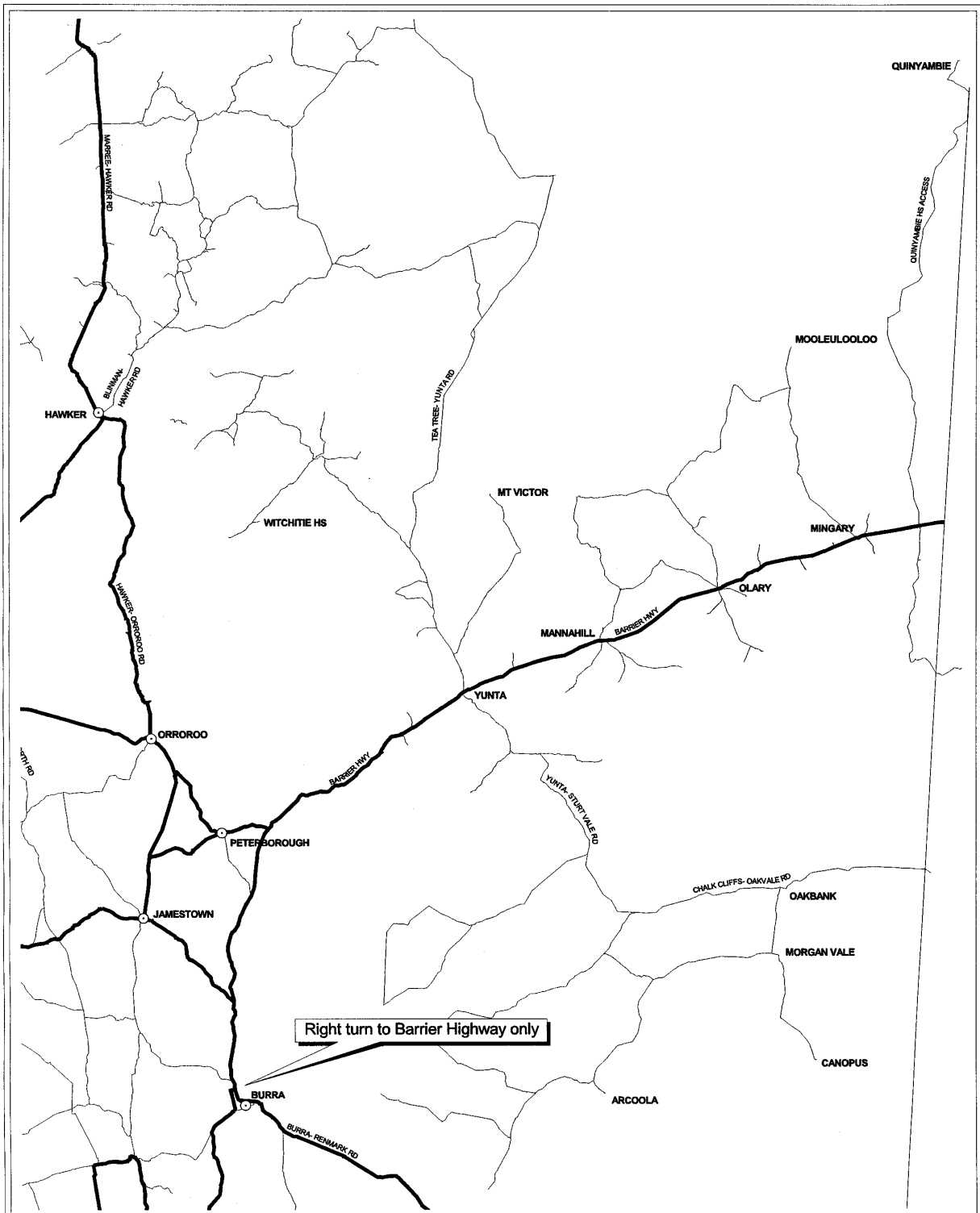
 Rigid Truck and Dog Trailer Route




Produced by Transport Information Management Section - 08 February 2000



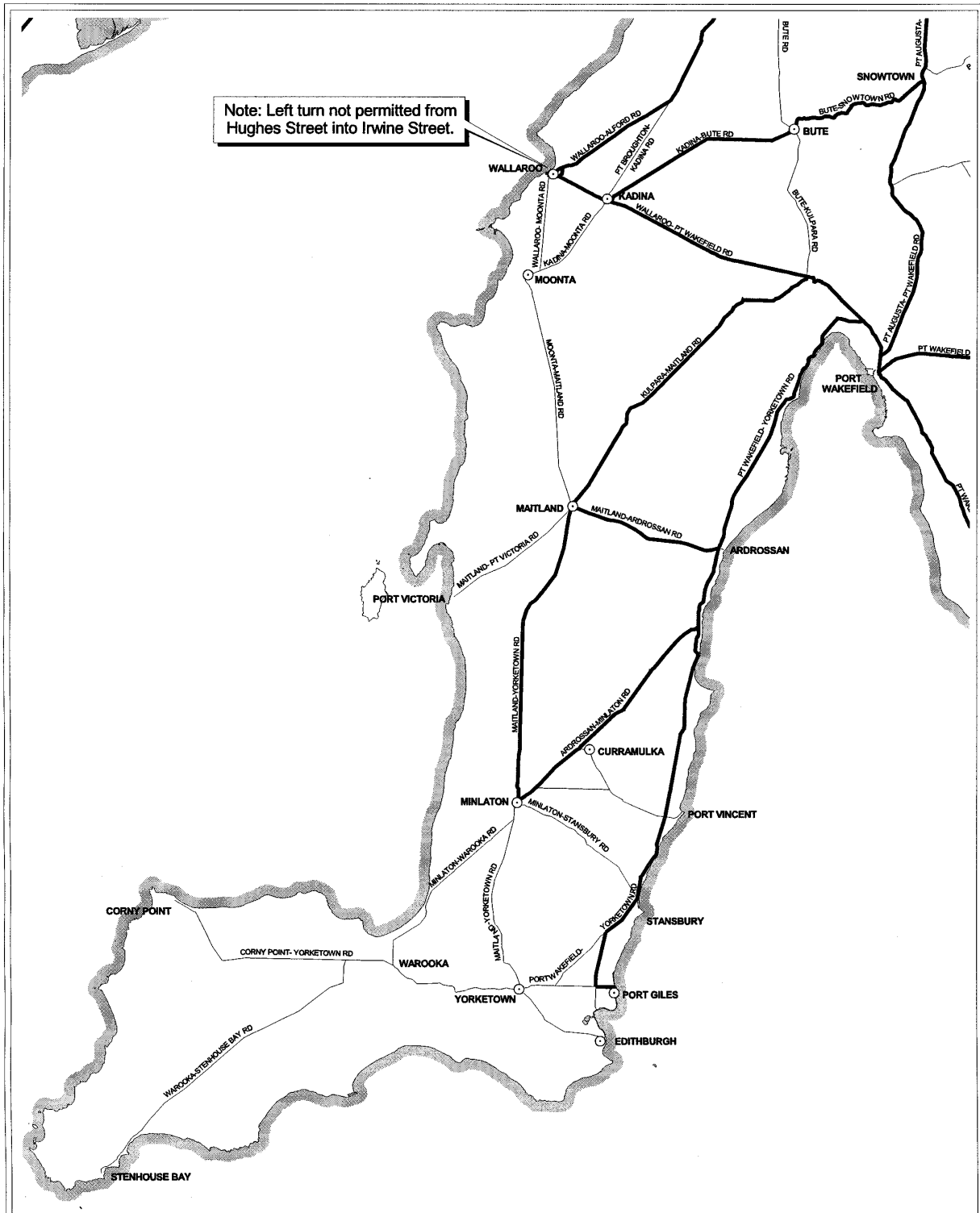
TRANSPORT SA



Route Network for Rigid Truck and Dog Trailer Combinations up to 23m in Length


 Rigid Truck and Dog Trailer Route





Note: Left turn not permitted from Hughes Street into Irwine Street.


Route Network for Rigid Truck and Dog Trailer Combinations up to 23m in Length

 Rigid Truck and Dog Trailer Route

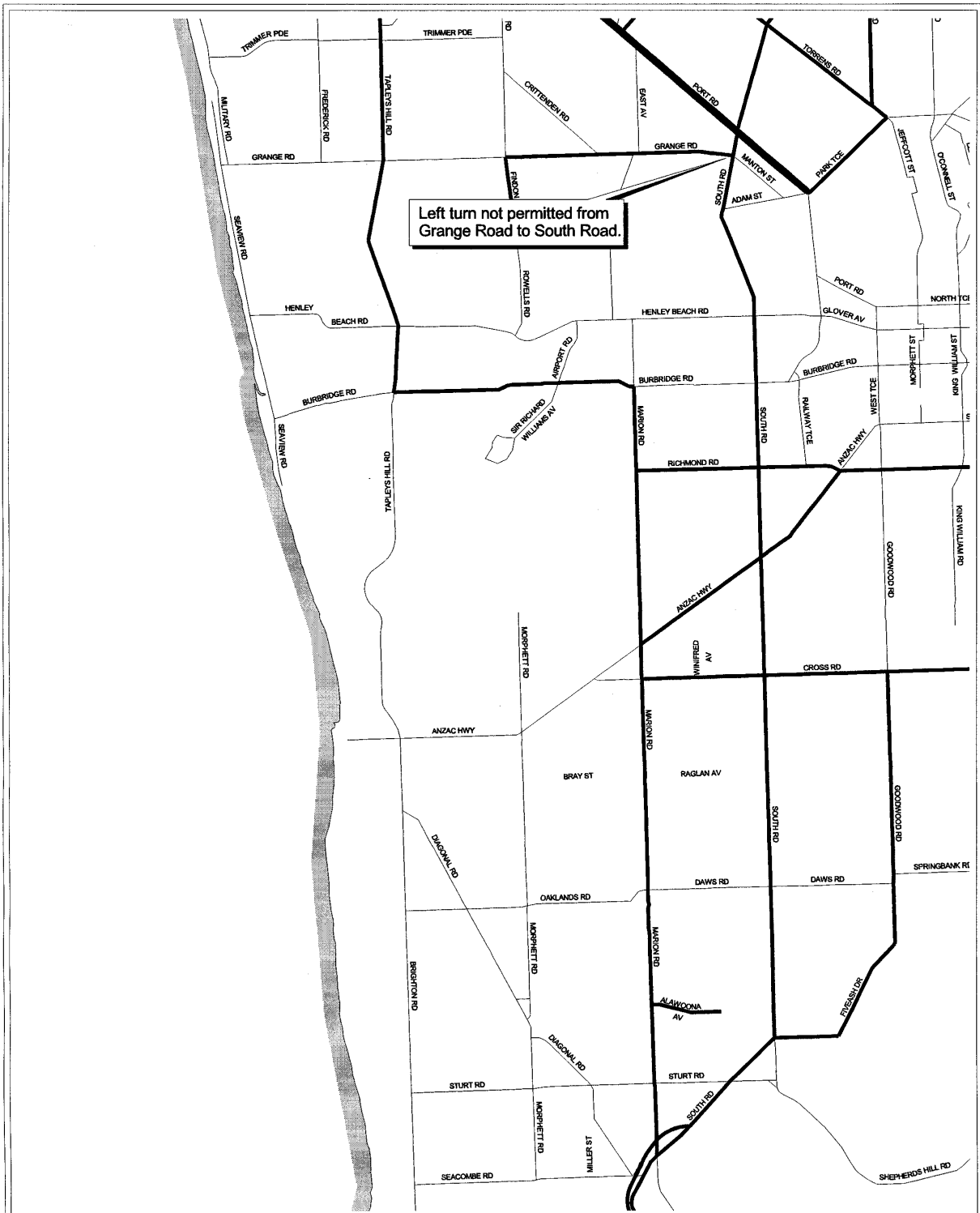




Route Network for Rigid Truck and Dog Trailer Combinations up to 23m in Length


 Rigid Truck and Dog Trailer Route



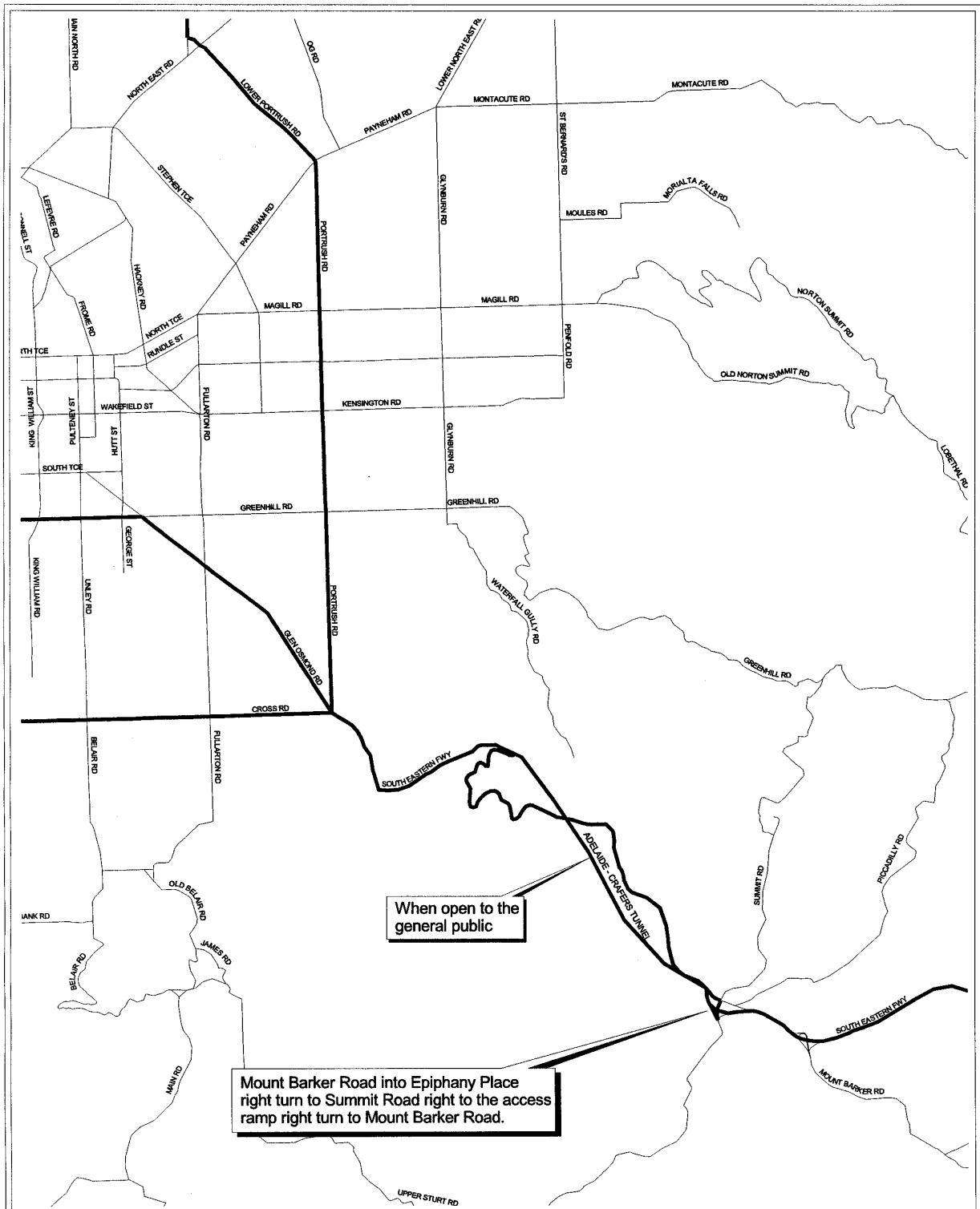


Left turn not permitted from Grange Road to South Road.


Route Network for Rigid Truck and Dog Trailer Combinations up to 23m in Length

 Rigid Truck and Dog Trailer Route





Route Network for Rigid Truck and Dog Trailer Combinations up to 23m in Length

 Rigid Truck and Dog Trailer Route





ROAD TRAFFIC ACT 1961

Operation of Stinger Car Carriers up to 23 m in Length

PURSUANT to the provisions of Section 161A and Section 12 of the Road Traffic Act 1961 and Regulation 35 of the Road Traffic (Miscellaneous) Regulations 1999, I, T. N. Argent, Executive Director, Transport SA, as an authorised delegate of the Minister for Transport and Urban Planning, hereby approve Stinger Car Carriers up to an overall length not exceeding 23 metres, to operate on routes specified by this Notice and in accordance with the document titled *Operation of Medium Combination Vehicles in South Australia, Edition No. 1* (clauses 1-6 and 8-10 only), issued by Transport SA.

This approval is subject to the following conditions:

1. *Special Conditions*

- 1.1 This Notice and the document titled 'Operation of Medium Combination Vehicles in South Australia', Edition 1, (clauses 1-6 and 8-10 only) issued by Transport SA, or a legible copy of each shall be carried by the driver of the vehicle at all times when operating under this approval and be produced when requested by an Inspector appointed under the Road Traffic Act 1961, or a Police Officer.
- 1.2 This Notice can stand alone or can be read in conjunction with an individual permit issued by Transport SA.
- 1.3 The vehicle is not under 'Notice of Suspension to Operate as a Medium Combination Vehicle' issued by the Minister for Transport and Urban Planning.

2. *Definitions*

For the purpose of this Notice the following definitions shall apply:

- 2.1 A 'Stinger Car Carrier' means a rigid motor vehicle towing a trailer which has a single axle or a tandem axle group located at the rear and where the front of the trailer is connected to the rear of the motor vehicle by a coupling. The overall length of the vehicle combinations including any load shall not exceed 23 m.

3. *General Conditions*

- 3.1 The vehicles defined herein are operated in accordance with the conditions specified in the document titled 'Operation of Medium Combination Vehicles in South Australia' Edition 1 (clauses 1-6 and 8-10 only), issued by Transport SA and as amended by this Notice.
 - 3.2 The gross mass of the vehicle and/or combination does not exceed the gross vehicle and/or gross combination mass limits specified on the vehicle registration certificate and label.
 - 3.3 All South Australian registered vehicle units (prime movers and semi-trailers), shall be inspected and display a current inspection label as detailed in the document titled 'Operation of Medium Combination Vehicles in South Australia' Edition 1, issued by Transport SA or display a Roadworthiness Accreditation label in accordance with either a National or South Australian Alternative Compliance Scheme.
 - 3.4 Vehicles registered in New South Wales, Victoria, Queensland and Western Australia are not required to display South Australian labels or undergo inspections which are additional to those required in their home states.
 - 3.5 Vehicles registered in the Northern Territory are required to display either South Australian inspection labels or Northern Territory inspection and rating labels in accordance with the Mutual Recognition Agreement between South Australia and Northern Territory.
4. *Registration Categories*
- 4.1 Vehicles operating under this Notice shall be registered in accordance with the Charge Codes shown in Table 1.

Table 1

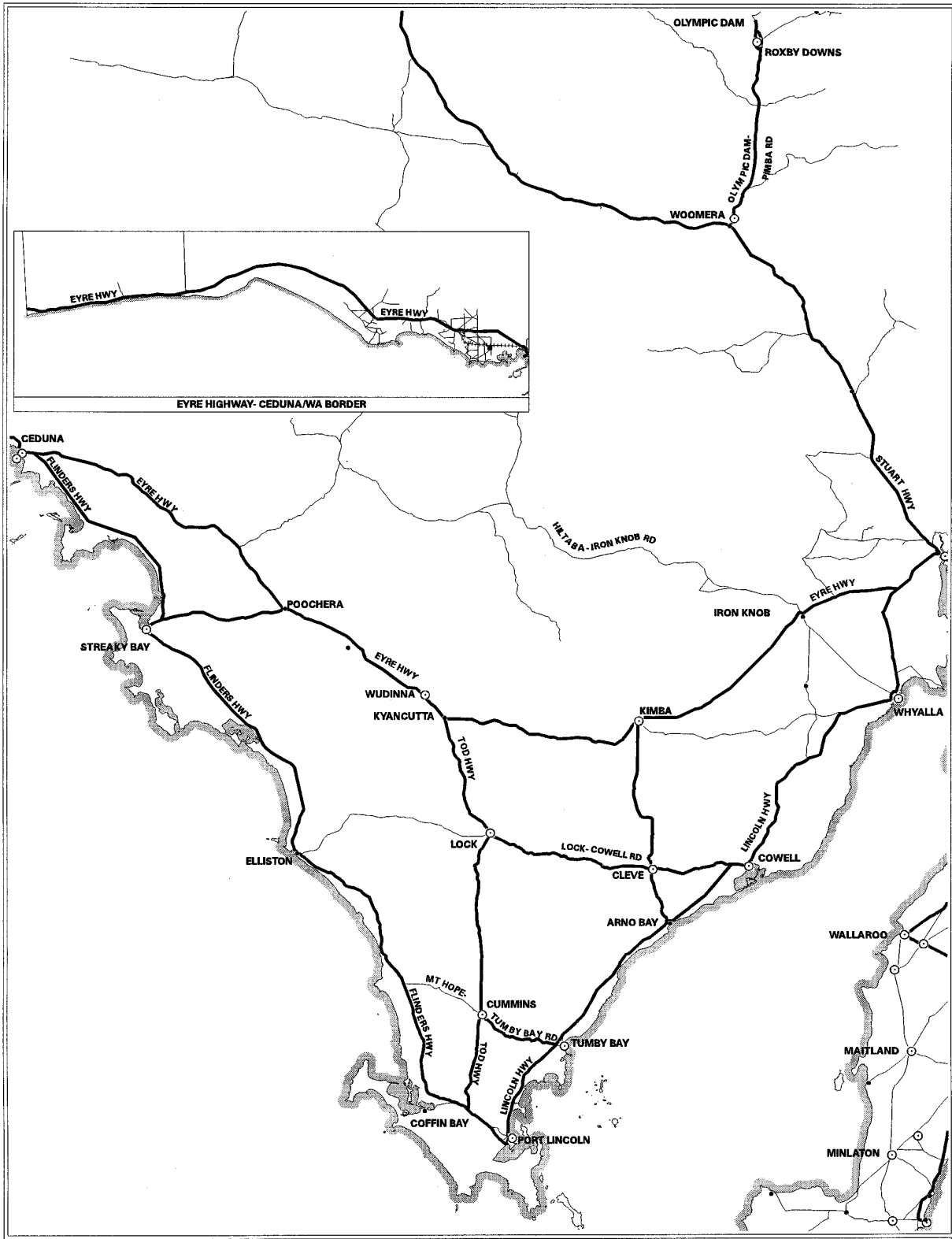
Vehicle Configuration	Charge Code
Stinger Car Carriers 3 axle rigid truck hauling one trailer (5 axle combination)	SR3 MR3

Note: A charge code is displayed on the truck and prime mover registration certificate and registration label.

5. *Routes*

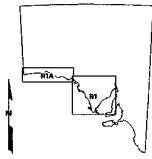
- 5.1 Stinger Car Carriers up to 23 metres in length operating in accordance with this Notice shall operate only on the approved routes specified in the maps 'Route Network for Stinger Car Carriers up to 23 m in Length' as included in this Notice.
- 5.2 Approval to operate Stinger Car Carriers up to 23 metres in length in accordance with the route maps 'Medium Combination Vehicle Route Network' included in the document 'Operation of Medium Combination Vehicles in South Australia' Edition 1, issued by Transport SA, is revoked.

This Notice is valid from midnight 17 February 2000 and the Notice titled 'Operation of Stinger Car Carriers up to 23 m in Length' that appeared in the *South Australian Government Gazette*, dated 16 December 1999, is revoked at midnight on 17 February 2000.

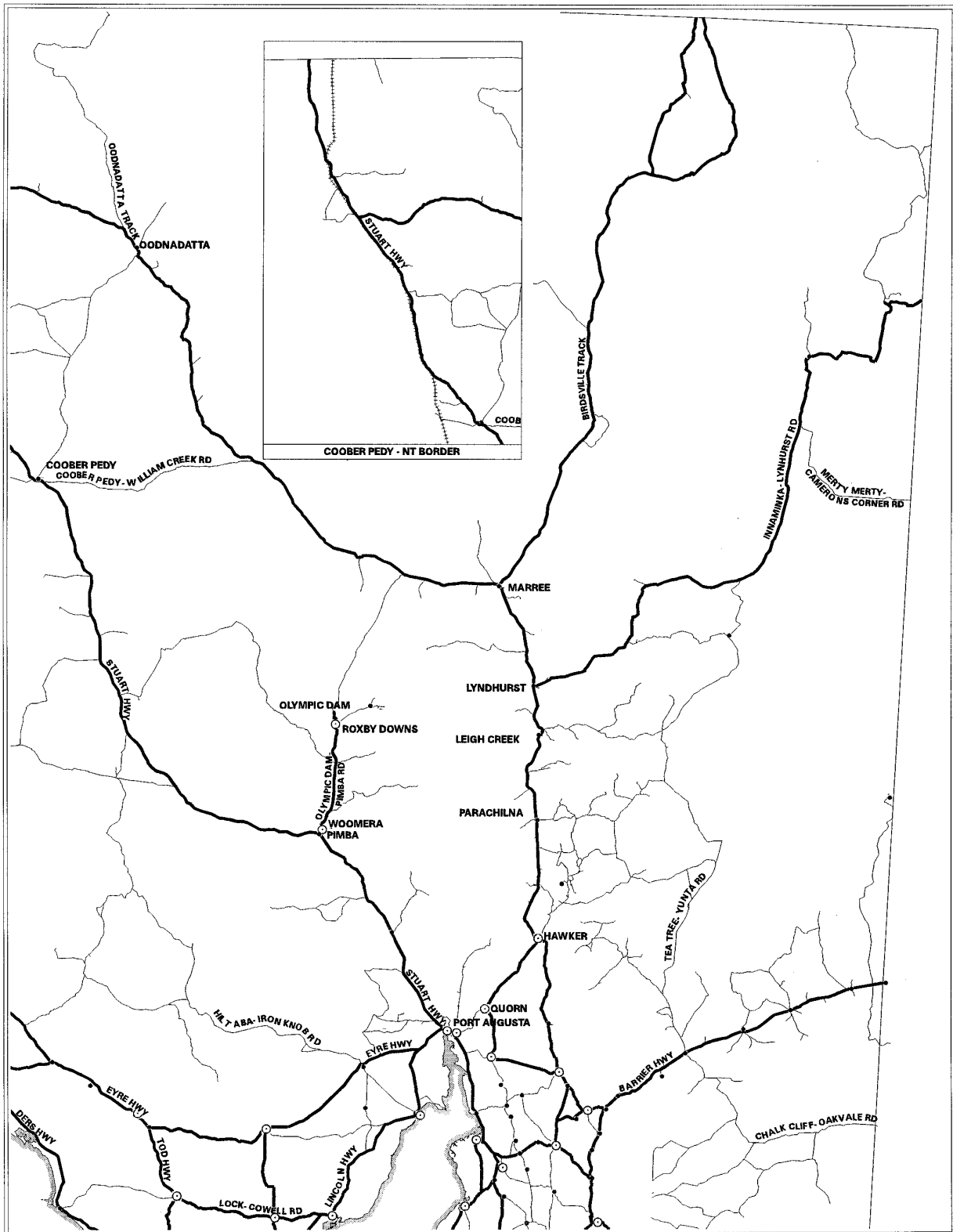


**Route Network for Stinger
Car Carriers up to 23m in Length**


 Stinger Car Carrier Route

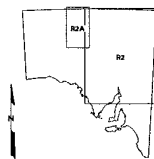


Produced by Transport Information Management Section

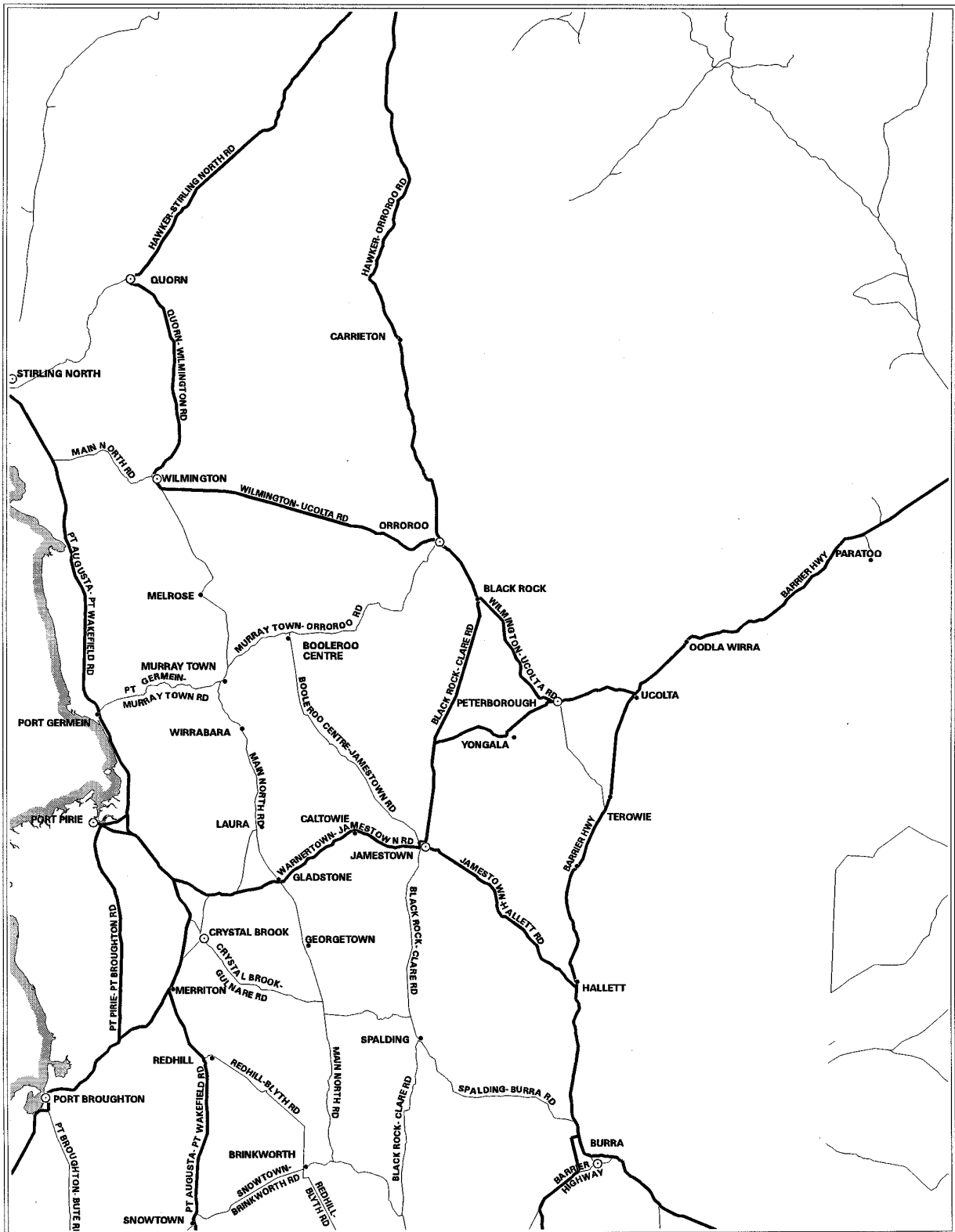


**Route Network for Stinger
Car Carriers up to 23m in Length**

 Stinger Car Carrier Route

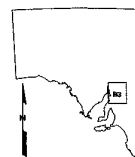


Produced by Transport Information Management Section



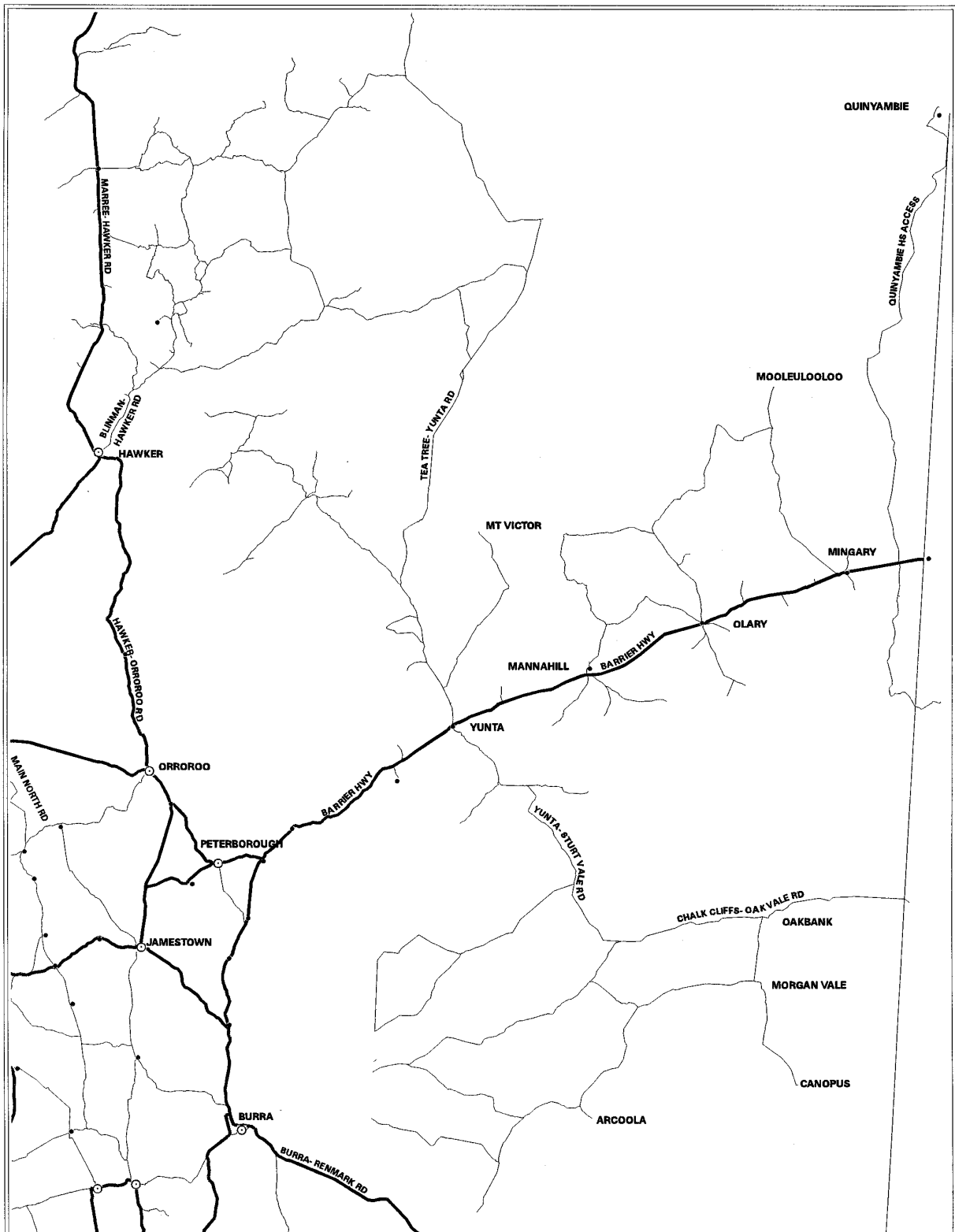
**Route Network for Stinger
Car Carriers up to 23m in Length**

 Stinger Car Carrier Route




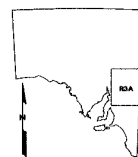
Produced by Transport Information Management Section

TRANSPORT SA

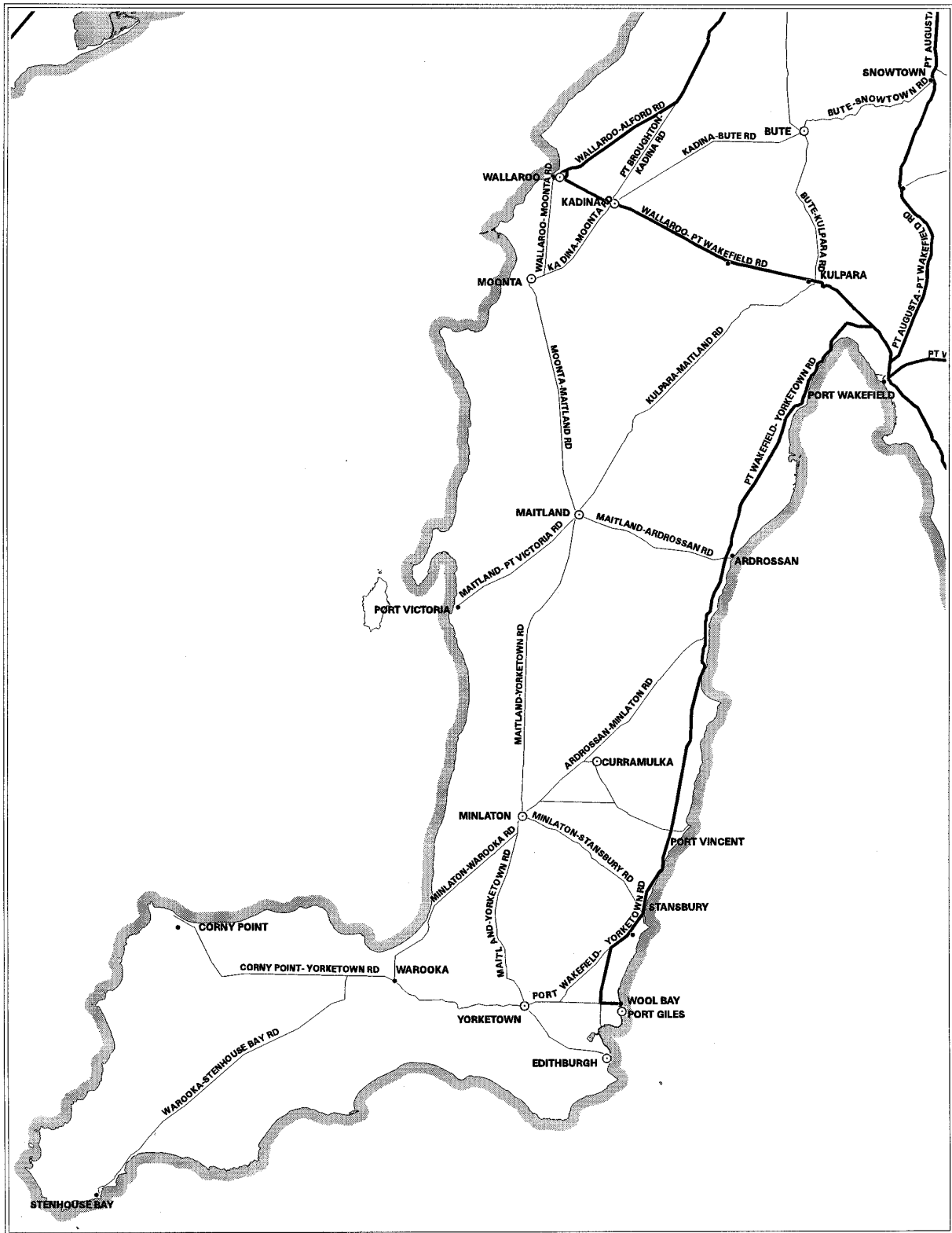


Route Network for Stinger Car Carriers up to 23m in Length

 Stinger Car Carrier Route



Produced by Transport Information Management Section

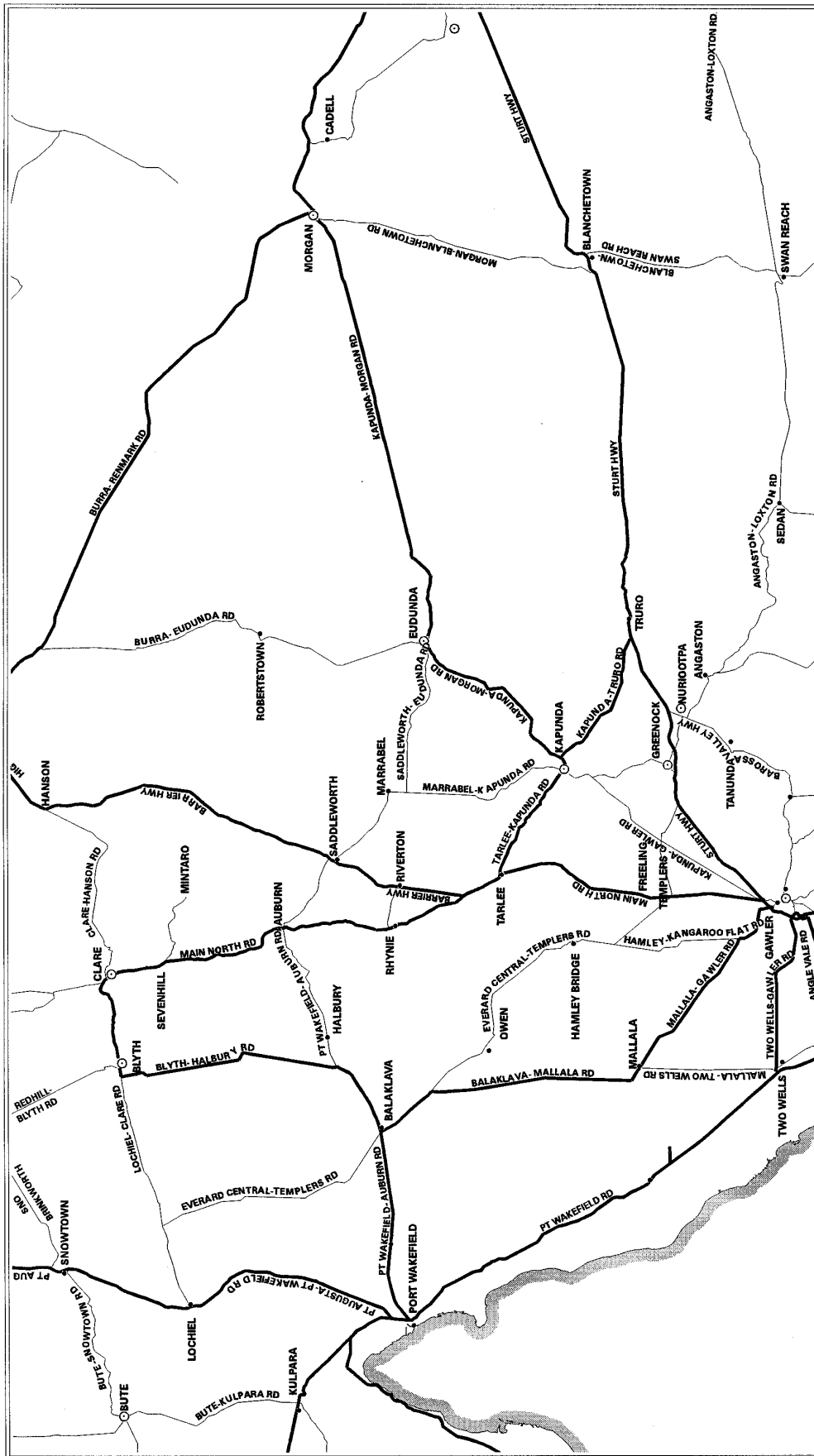


**Route Network for Stinger
Car Carriers up to 23m in Length**

 Stinger Car Carrier Route



Produced by Transport Information Management Section





Government of South Australia





TRANSPORT SA

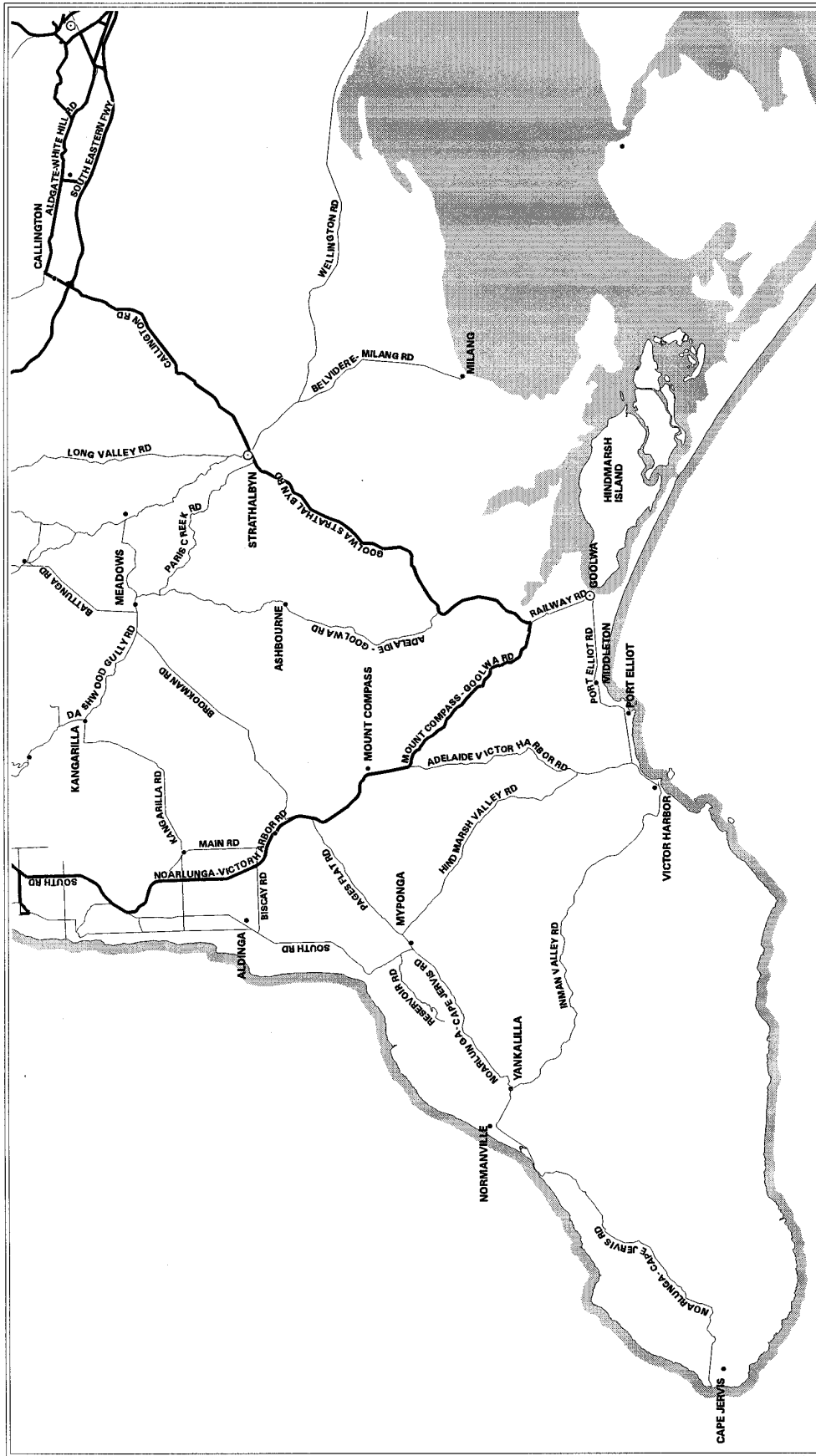
Route Network for Stinger Carriers up to 23m in Length




Stinger Car Carrier Routes


Produced by Transport Information Management Section

Map: R5 - 09 February 2000

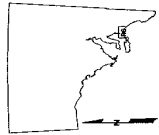





Government
of South Australia



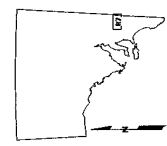
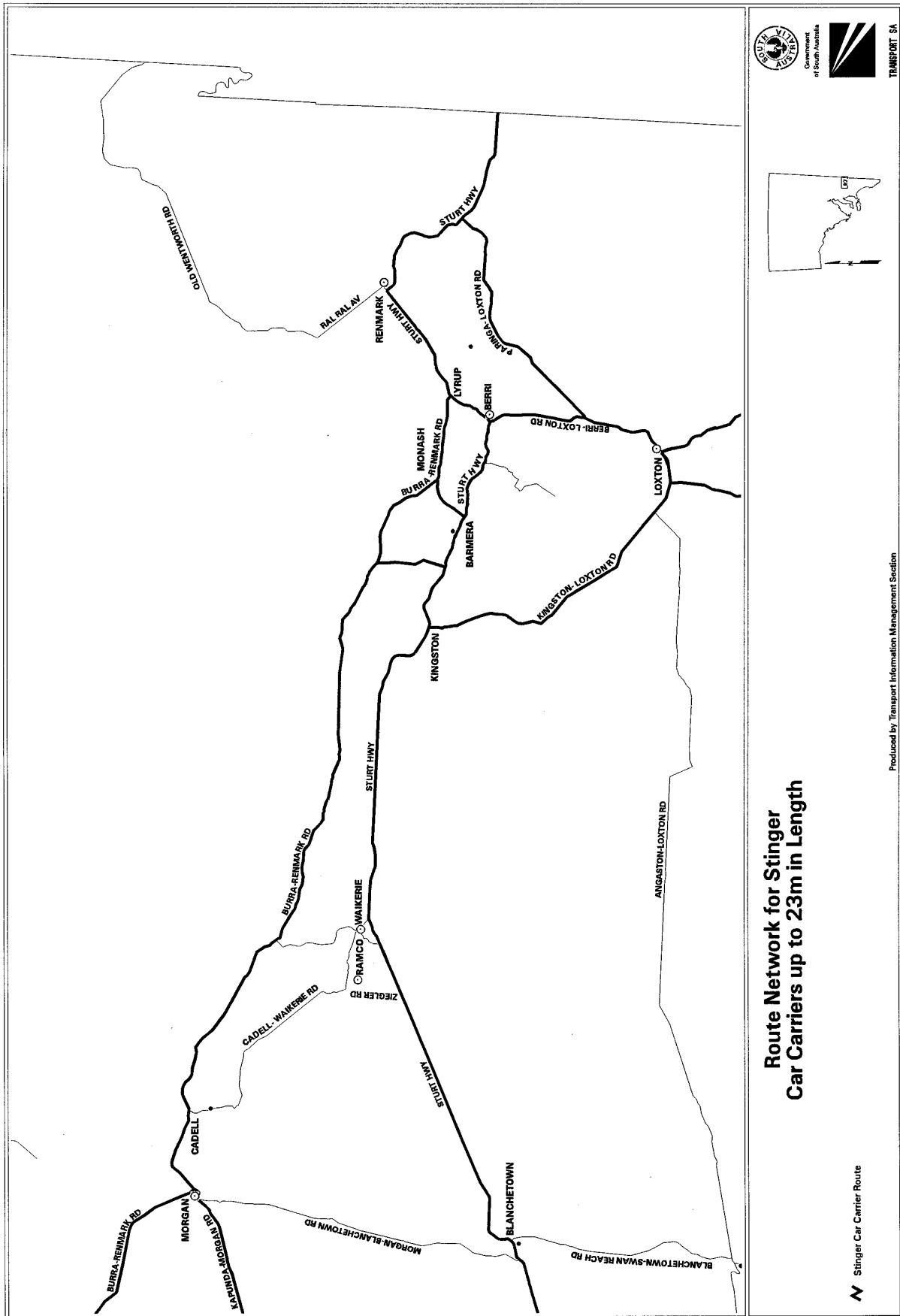
TRANSPORT SA



Route Network for Stinger Car Carriers up to 23m in Length

 Stinger Car Carrier Route

Produced by Transport Information Management Section
 Map : RB - 08 February 2000

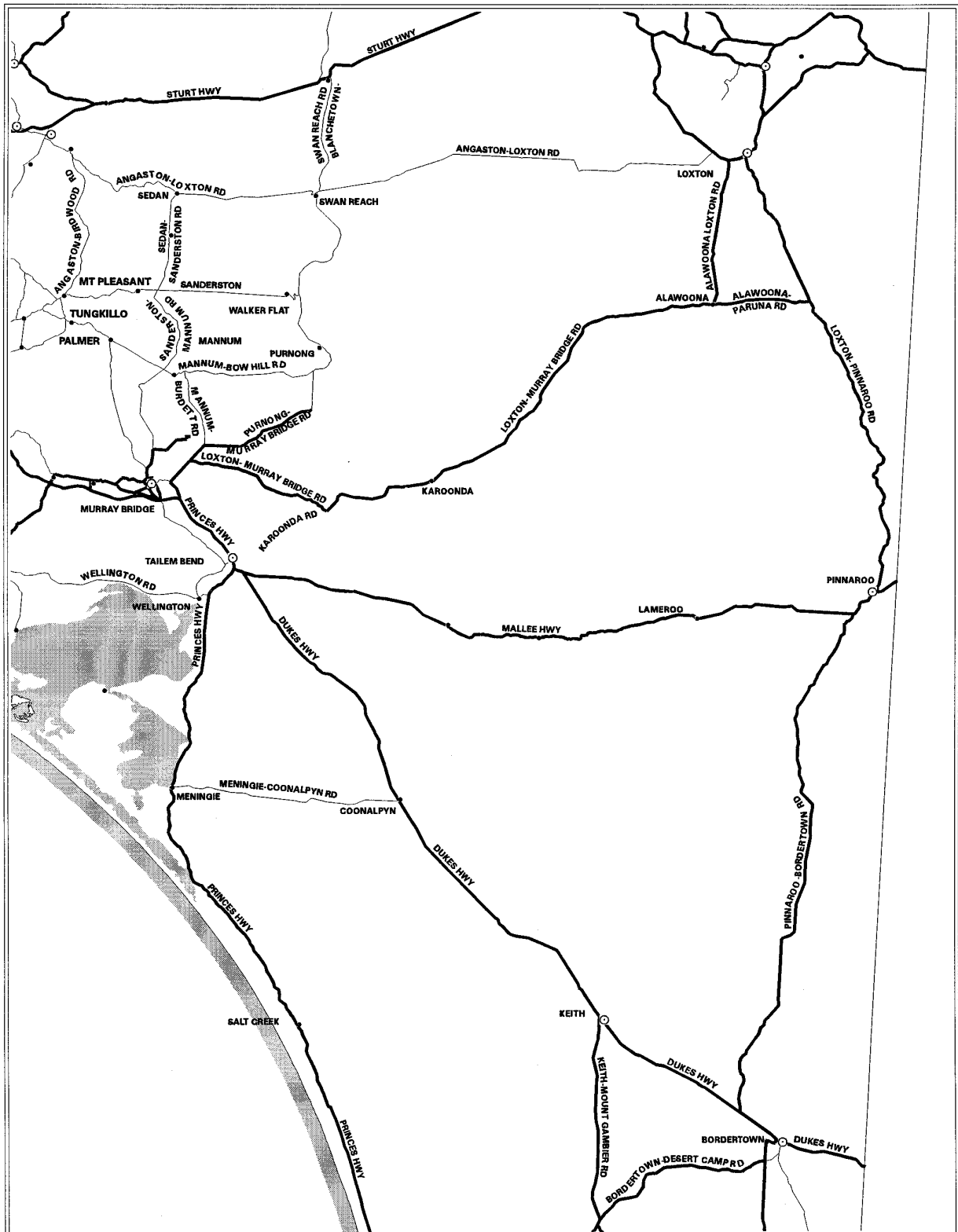


Route Network for Stinger Car Carriers up to 23m in Length

Stinger Car Carrier Route

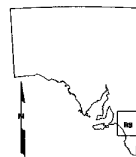
Produced by Transport Information Management Section

Map: 177 - 09 February 2000

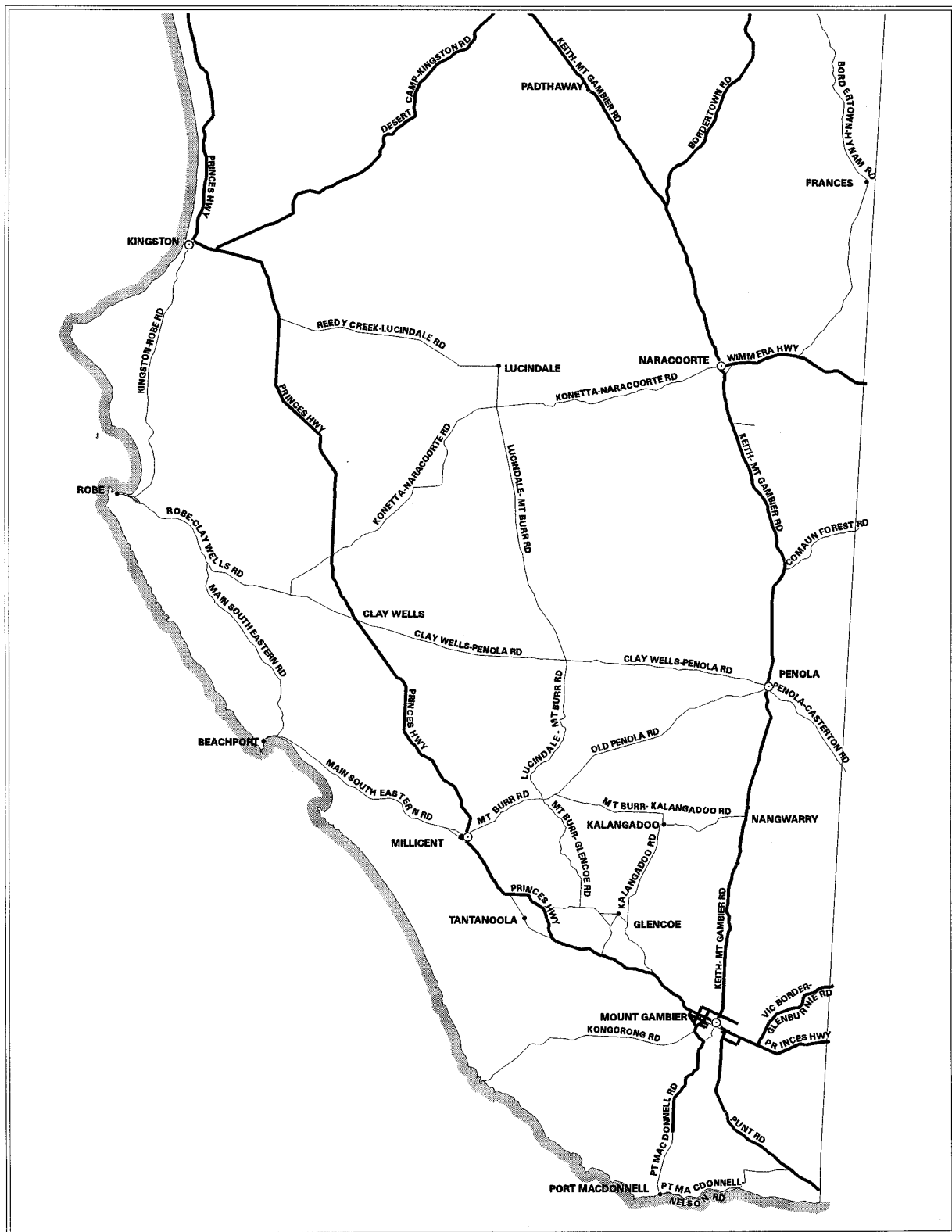


**Route Network for Stinger
Car Carriers up to 23m in Length**

 Stinger Car Carrier Route



Produced by Transport Information Management Section

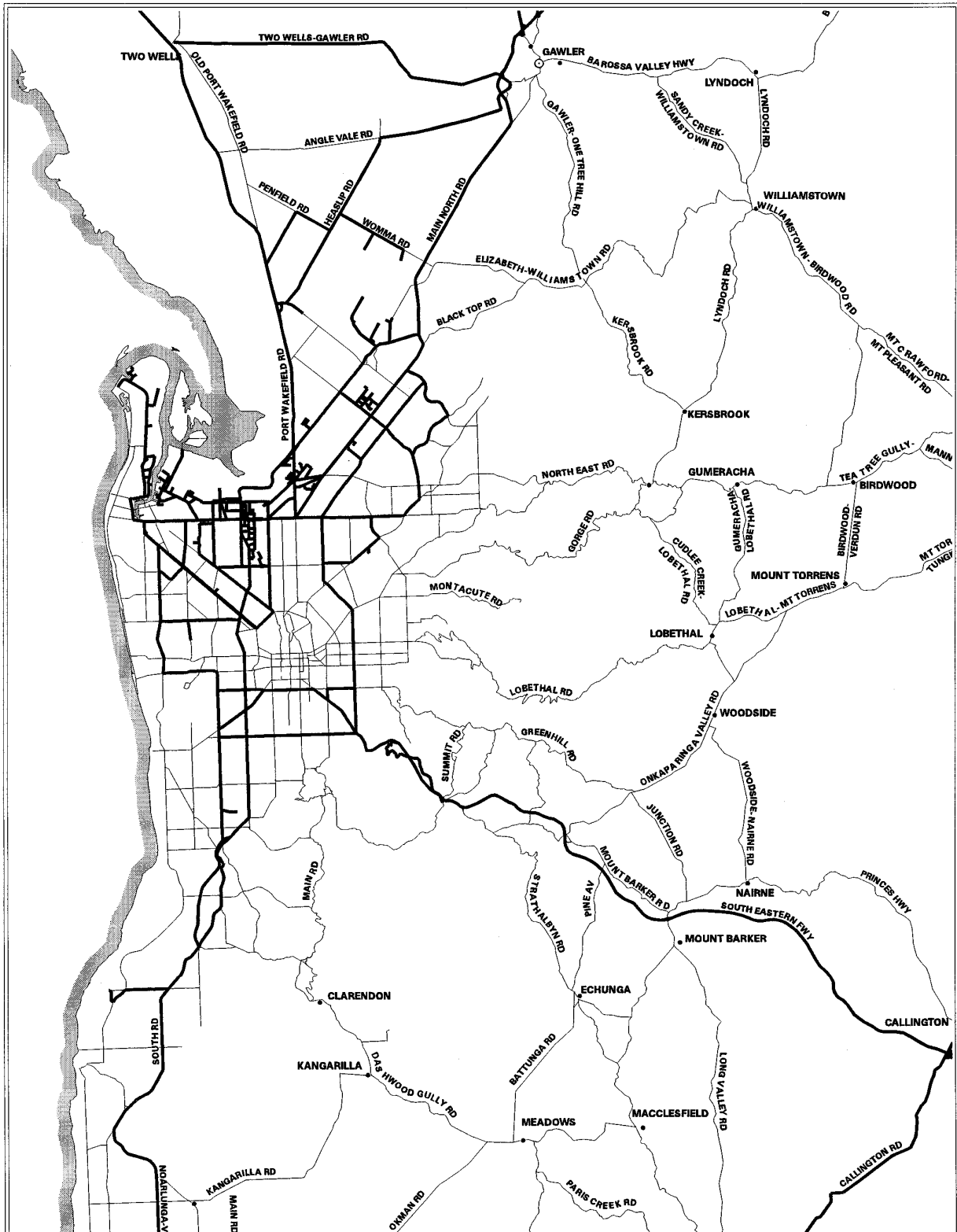


**Route Network for Stinger
Car Carriers up to 23m in Length**


 Stinger Car Carrier Route



Produced by Transport Information Management Section

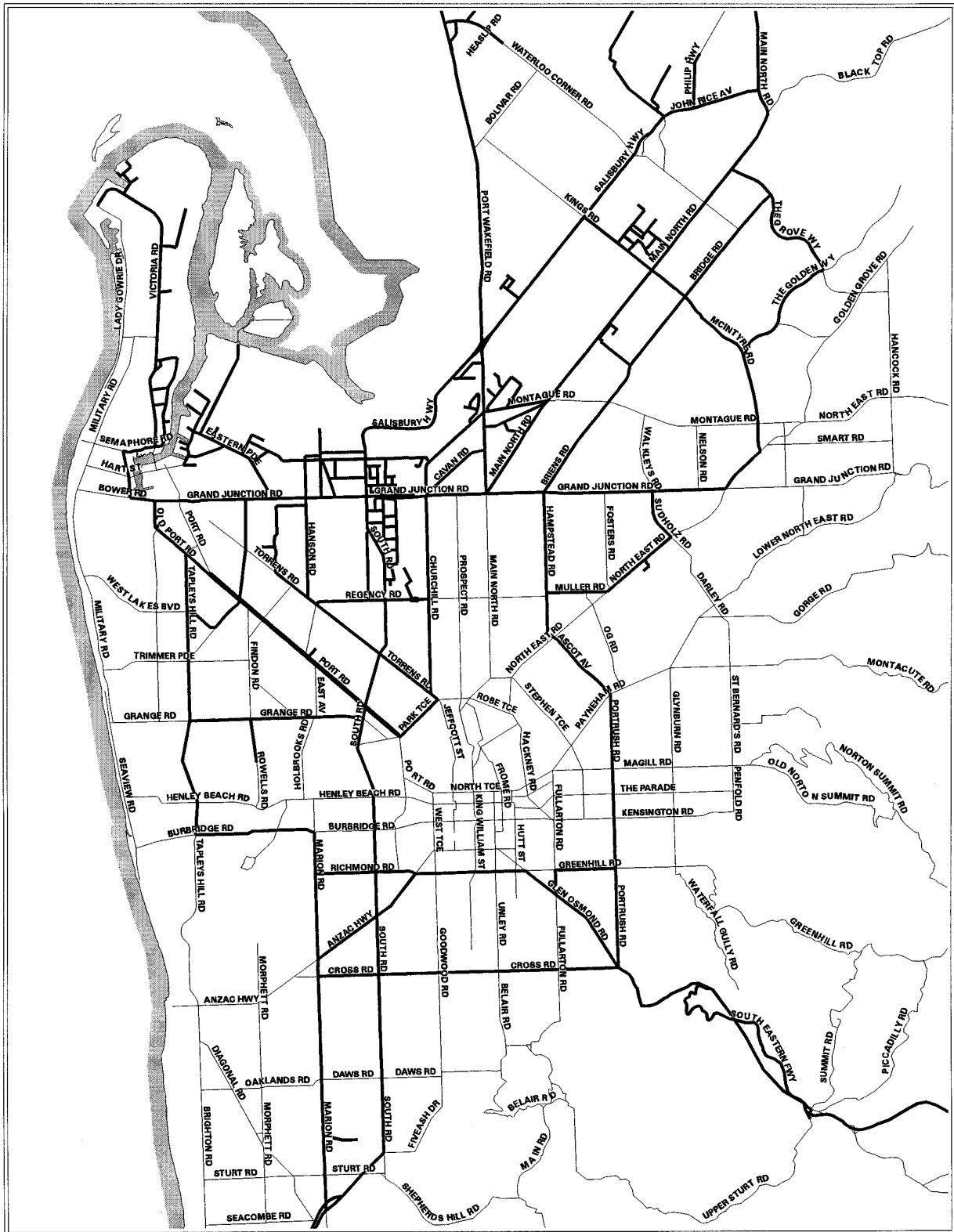


**Route Network for Stinger
Car Carriers up to 23m in Length**

 Stinger Car Carrier Route



Produced by Transport Information Management Section

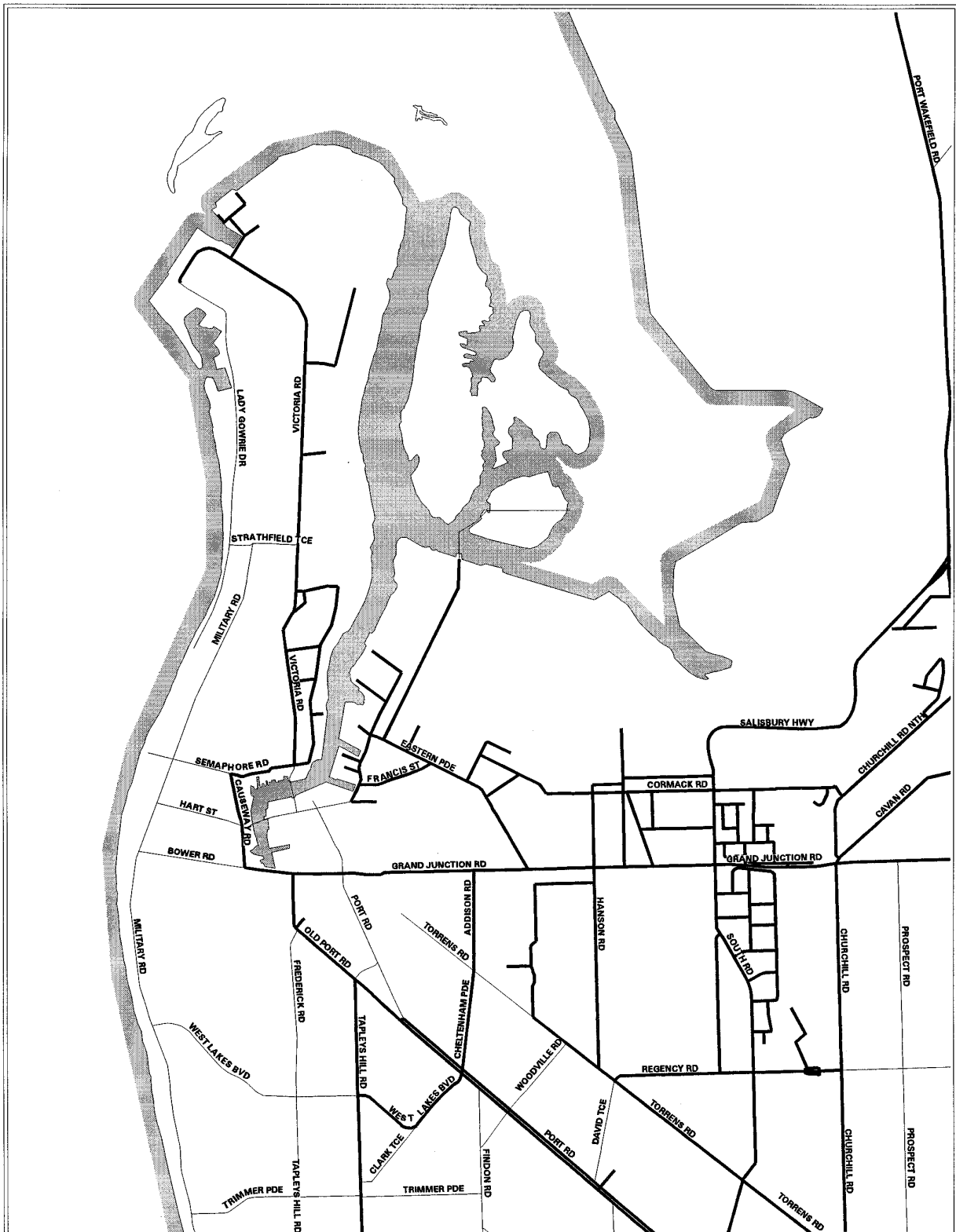


**Route Network for Stinger
Car Carriers up to 23m in Length**


 Stinger Car Carrier Route



Produced by Transport Information Management Section

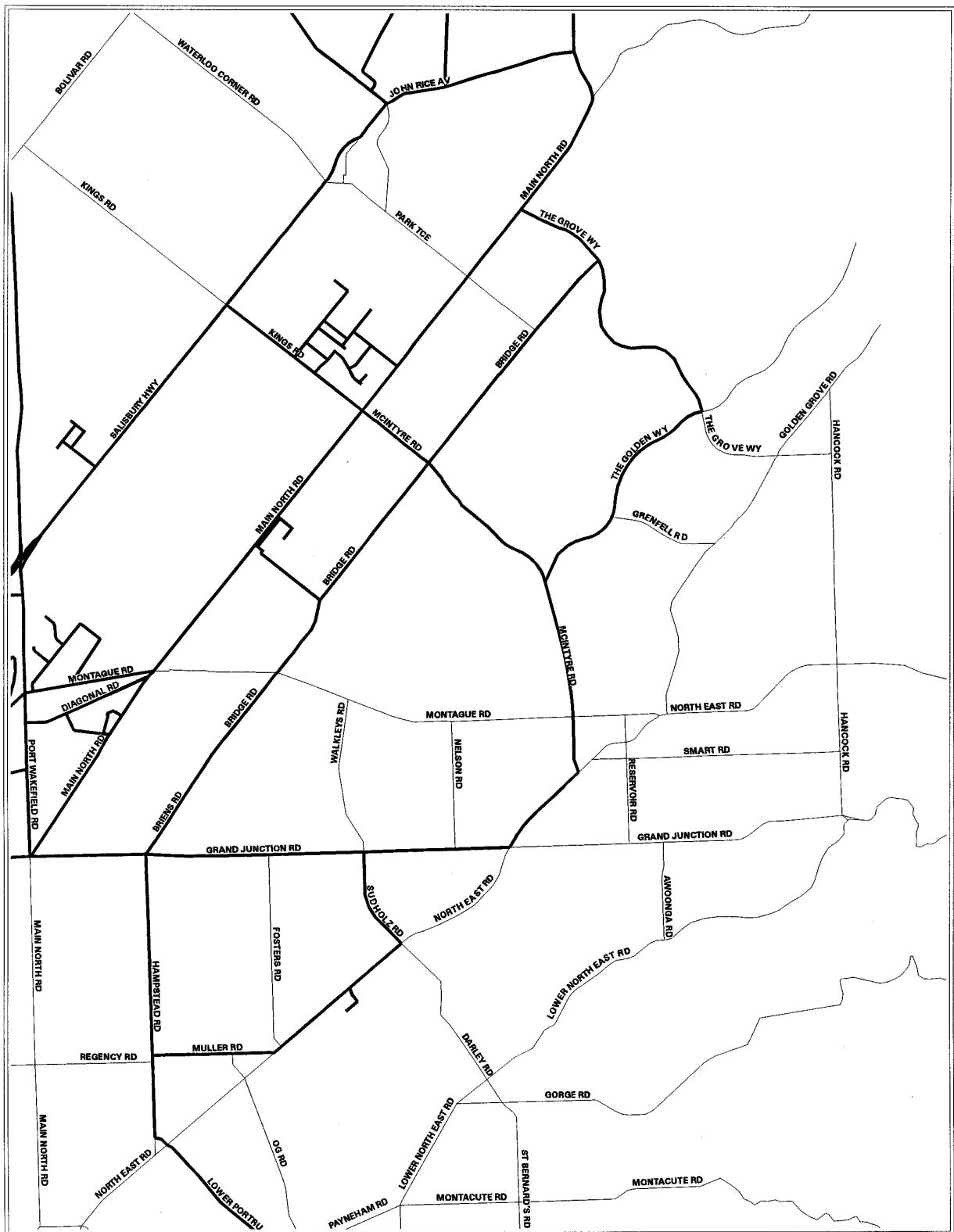


**Route Network for Stinger
Car Carriers up to 23m in Length**


 Stinger Car Carrier Route



Produced by Transport Information Management Section

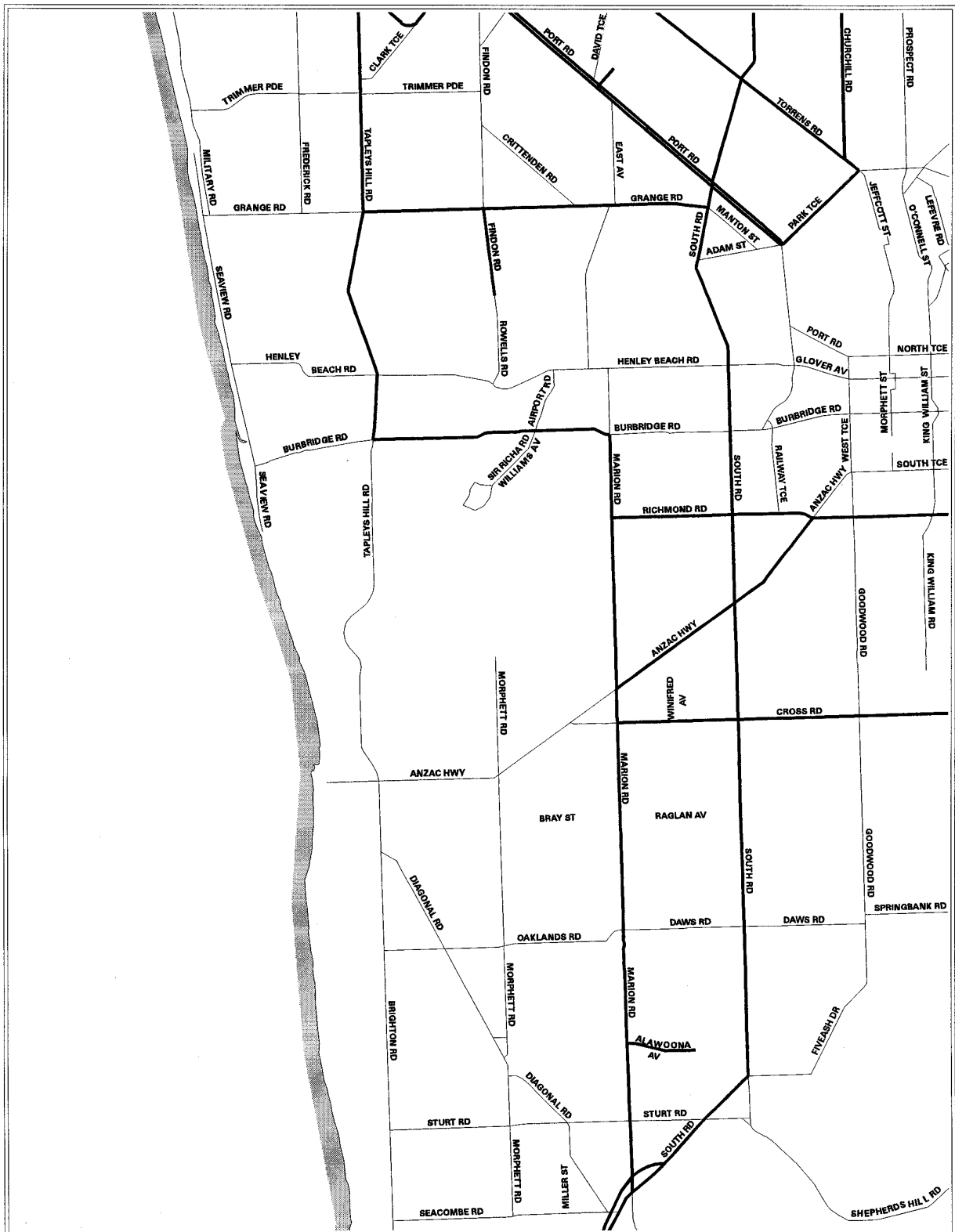


**Route Network for Stinger
Car Carriers up to 23m in Length**

 Stinger Car Carrier Route



Produced by Transport Information Management Section



**Route Network for Stinger
Car Carriers up to 23m in Length**

 Stinger Car Carrier Route



Produced by Transport Information Management Section

TRANSPORT SA

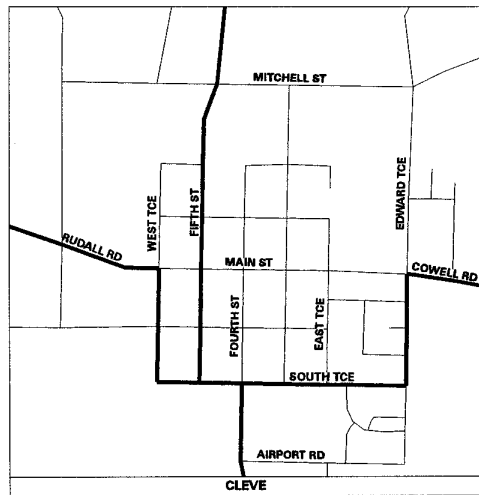
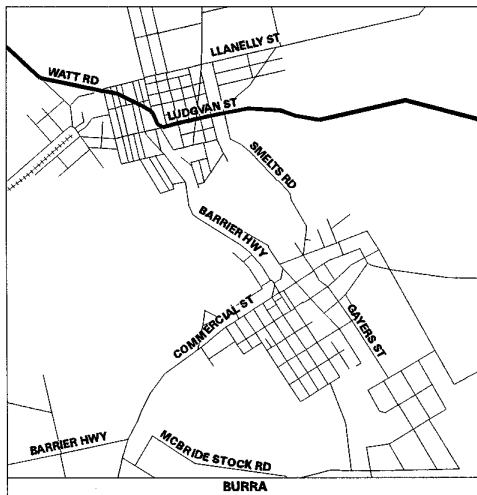
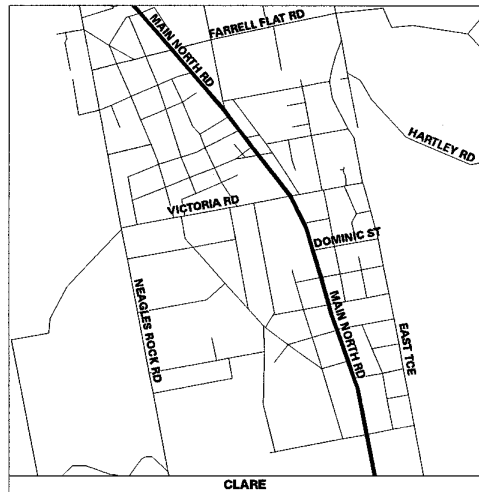
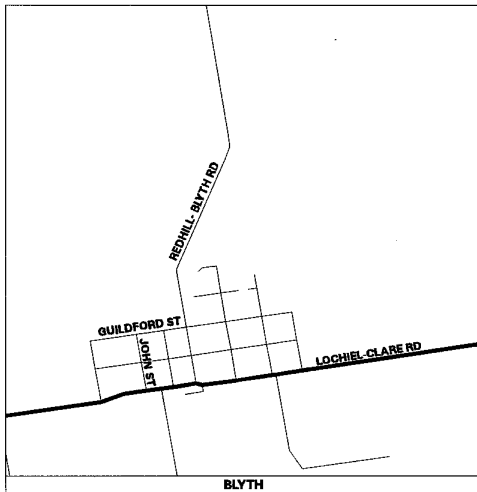
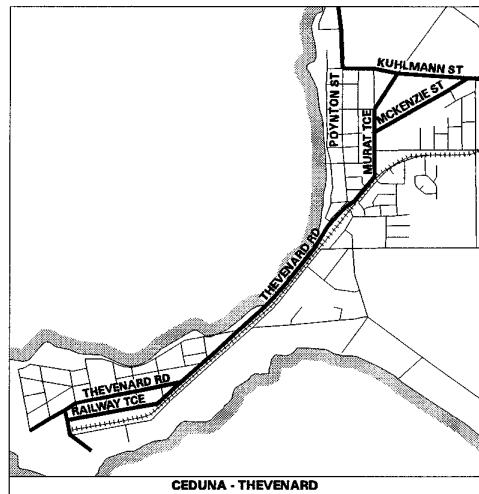
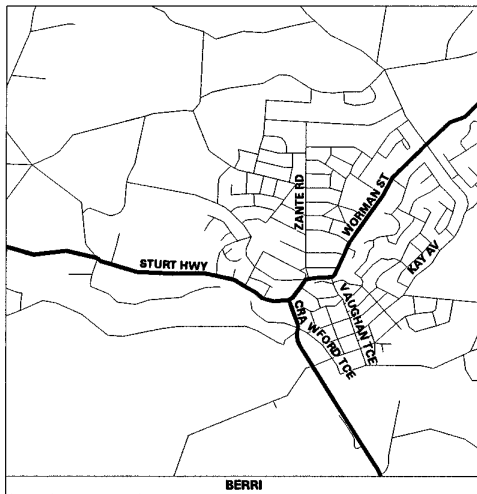


**Route Network for Stinger
Car Carriers up to 23m in Length**

 Stinger Car Carrier Route



Produced by Transport Information Management Section



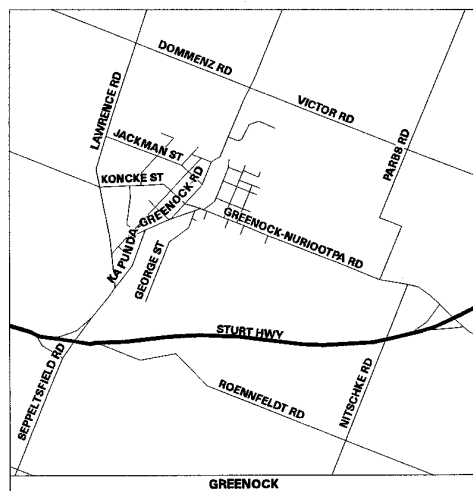
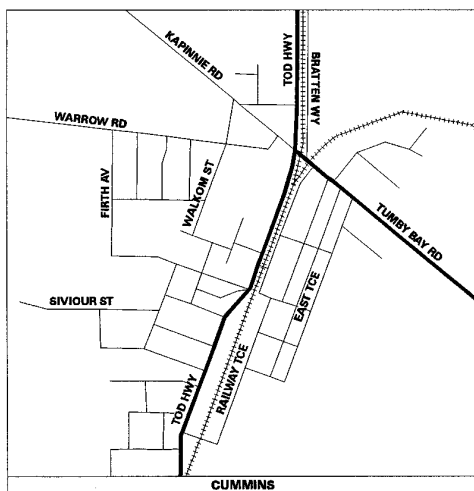
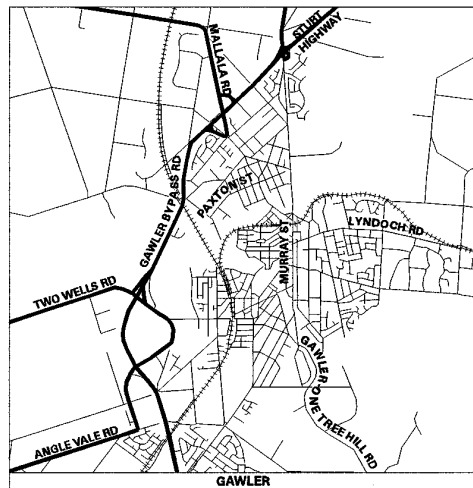
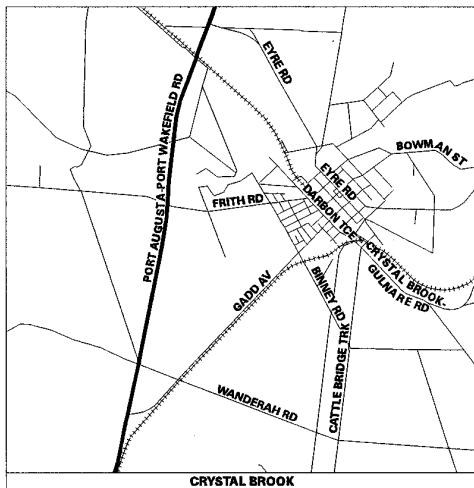
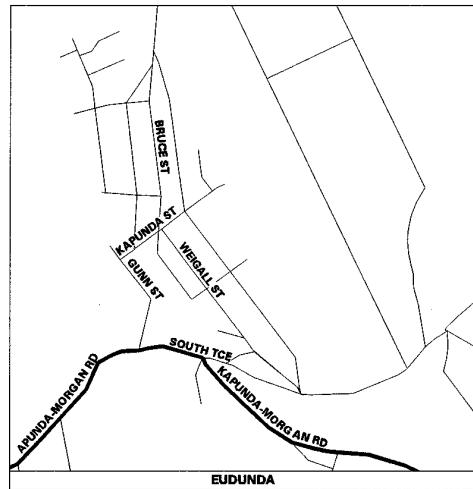
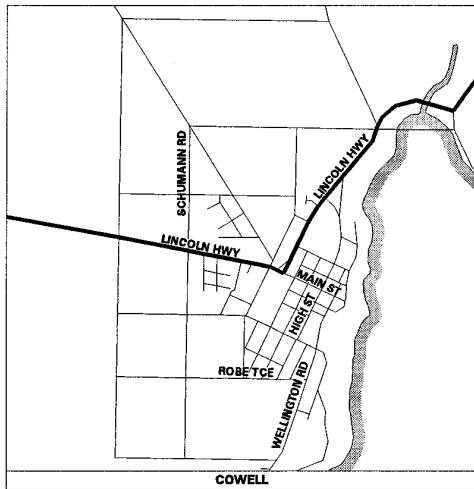
**Township Maps
Route Network for Stinger
Car Carriers up to 23m in Length**

 Stinger Car Carrier Route

Produced by Transport Information Management Section - 09 February 2000



TRANSPORT SA



**Township Maps
Route Network for Stinger
Car Carriers up to 23m in Length**

 Stinger Car Carrier Route

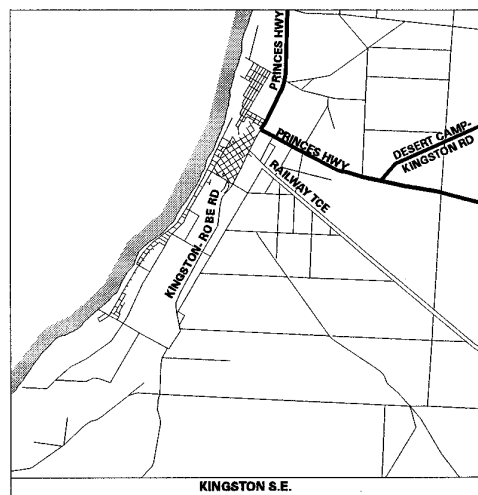
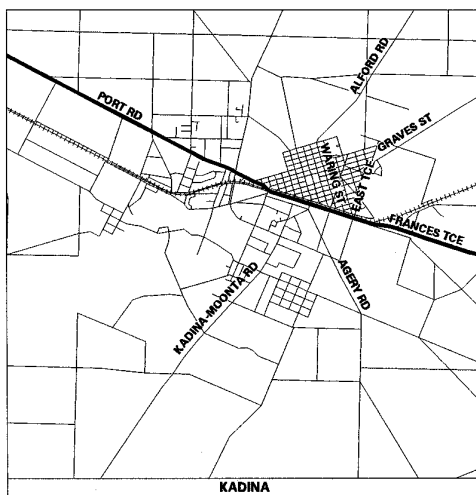
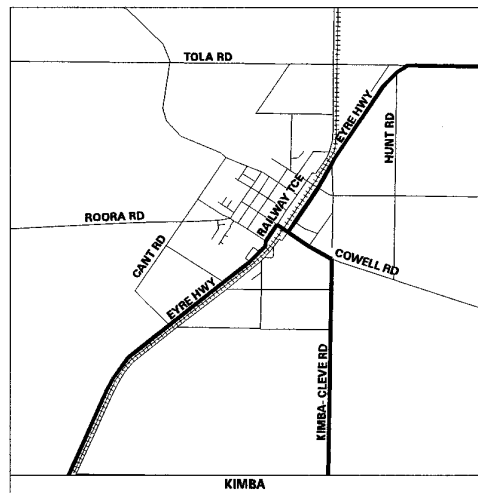
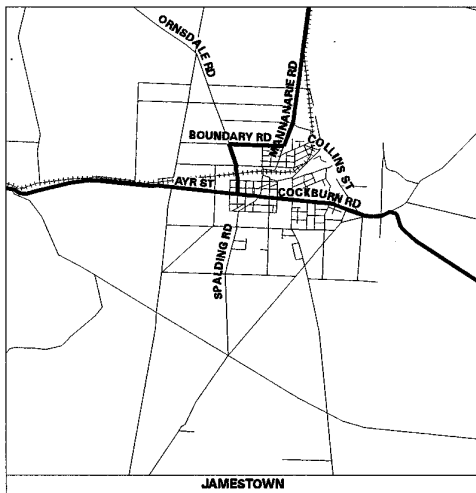
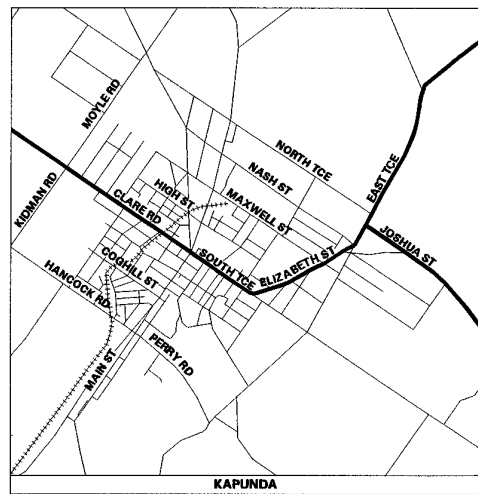
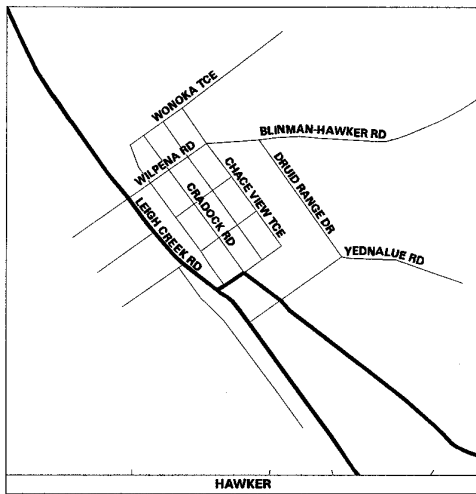
Produced by Transport Information Management Section - 09 February 2000



Government of South Australia



TRANSPORT SA



**Township Maps
Route Network for Stinger
Car Carriers up to 23m in Length**

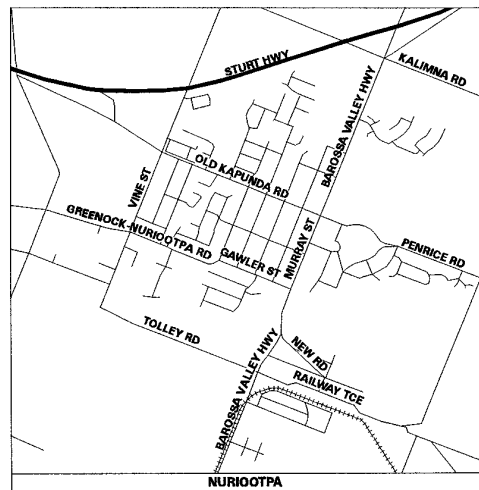
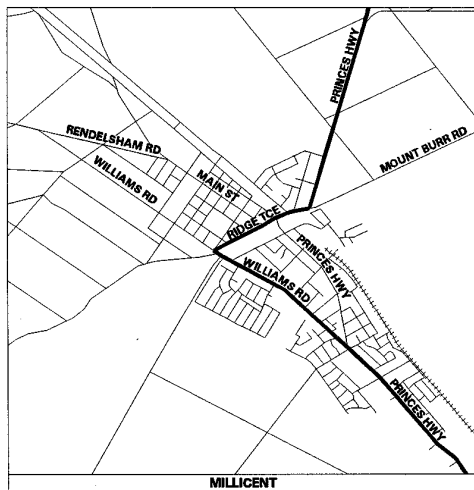
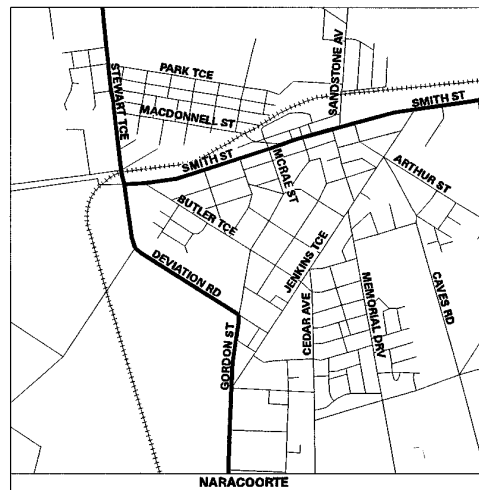
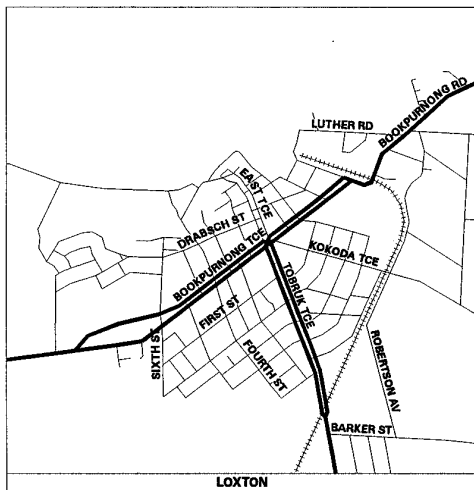
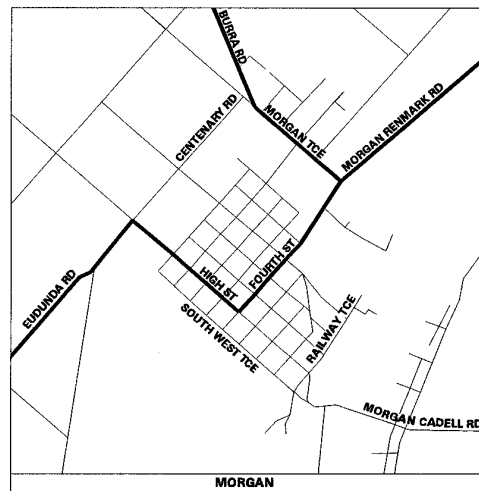
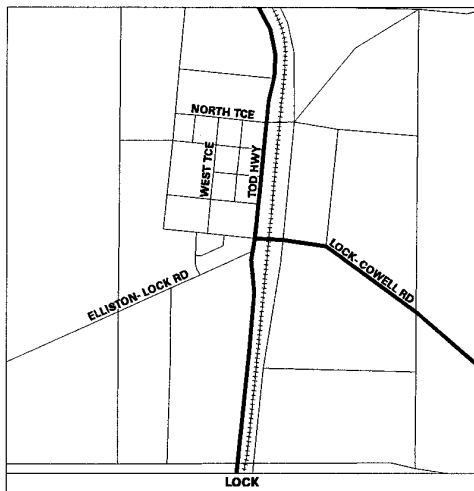
 Stinger Car Carrier Route



Produced by Transport Information Management Section - 09 February 2000



TRANSPORT SA



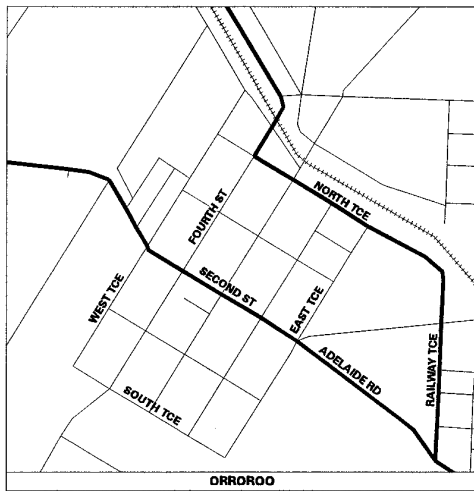
**Township Maps
Route Network for Stinger
Car Carriers up to 23m in Length**

 Stinger Car Carrier Route

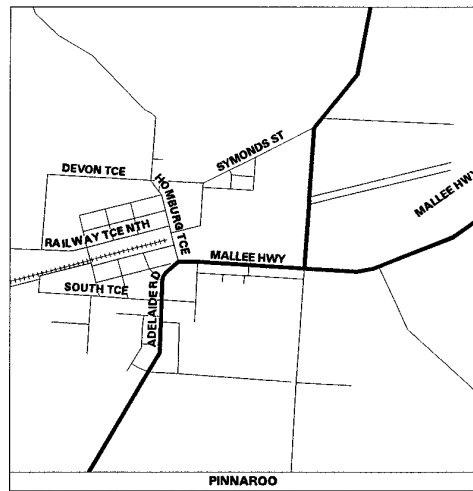


Produced by Transport Information Management Section - 09 February 2000

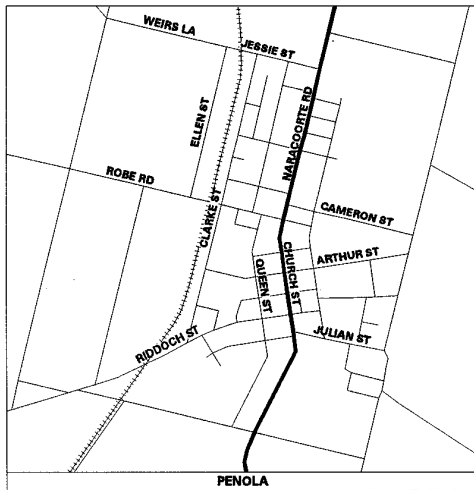




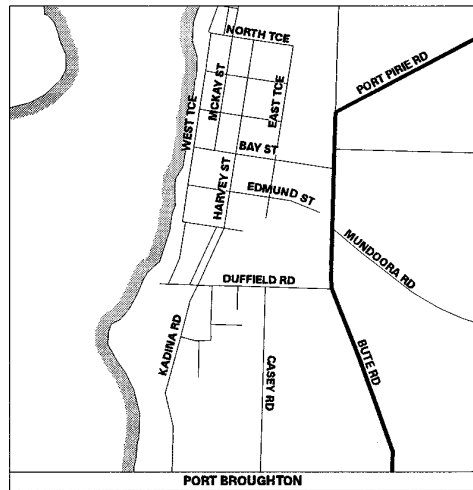
ORRERO



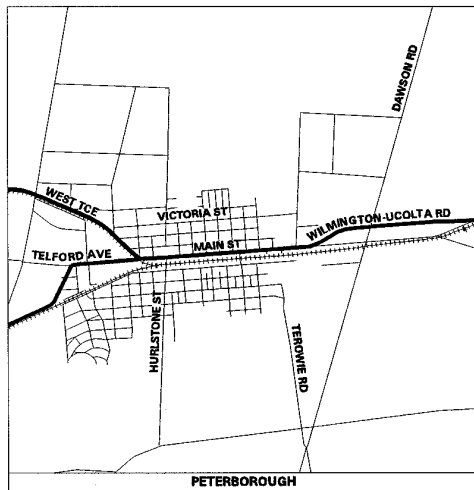
PINNAROO



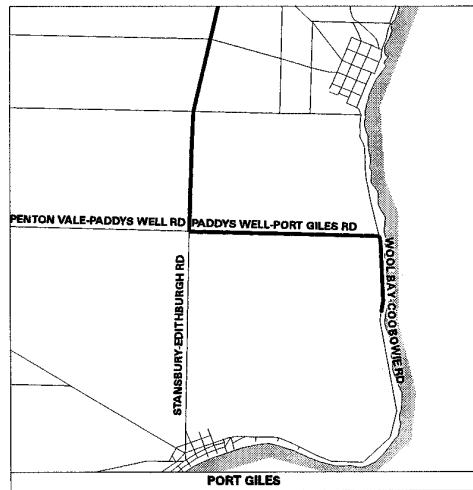
PENOLA



PORT BROUGHTON




PETERBOROUGH



PORT GILES

**Township Maps
Route Network for Stinger
Car Carriers up to 23m in Length**

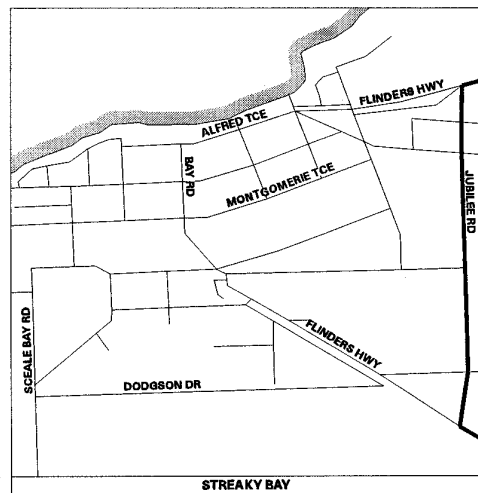
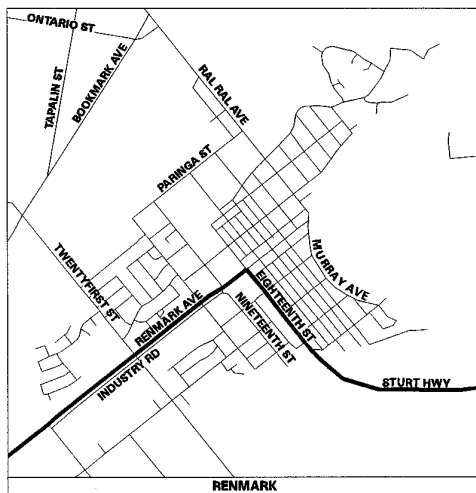
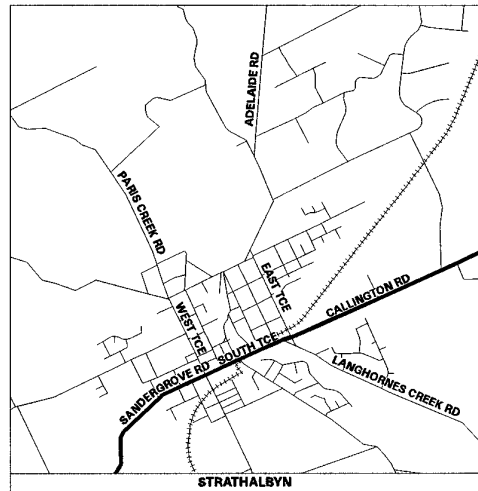
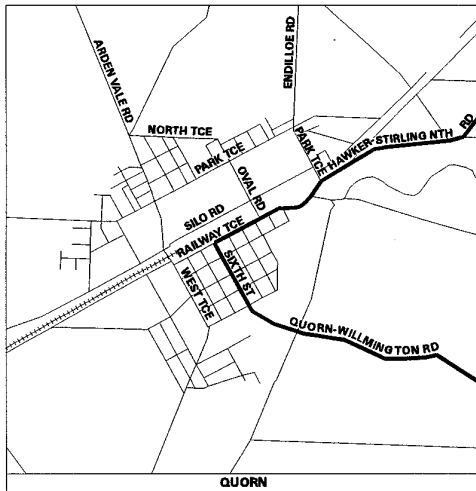
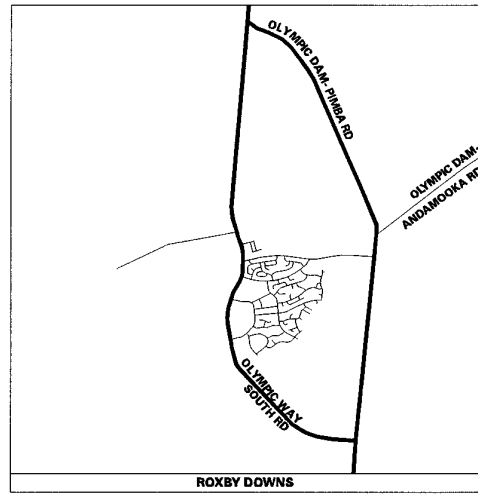
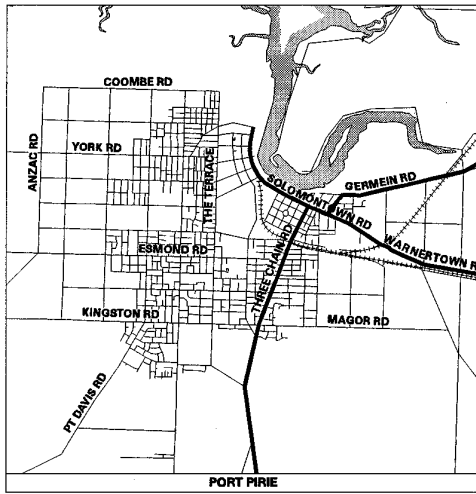
 Stinger Car Carrier Route




Produced by Transport Information Management Section - 09 February 2000



TRANSPORT SA



**Township Maps
Route Network for Stinger
Car Carriers up to 23m in Length**

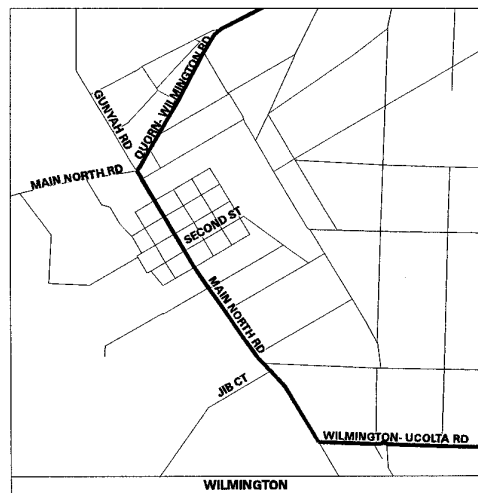
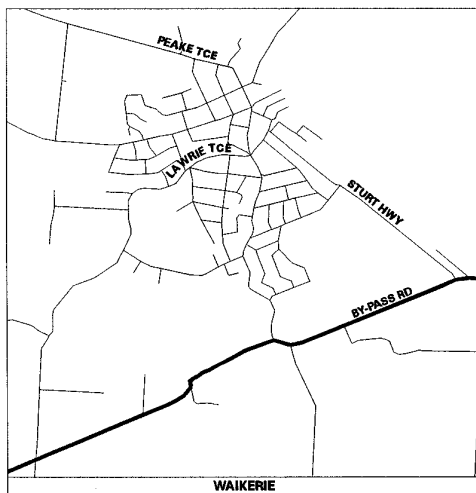
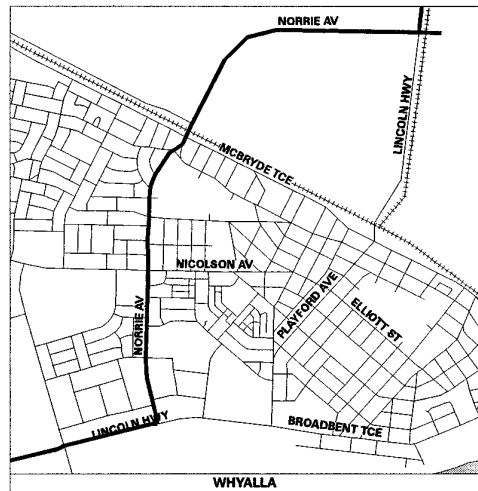
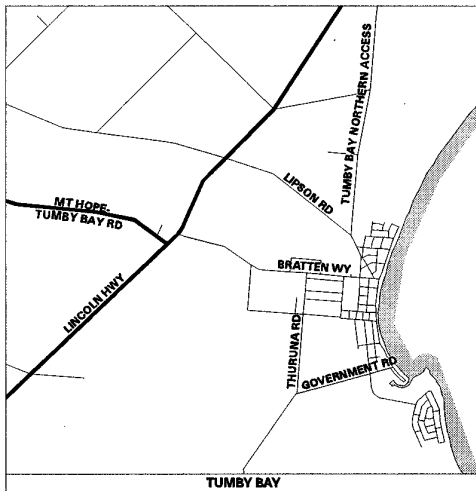
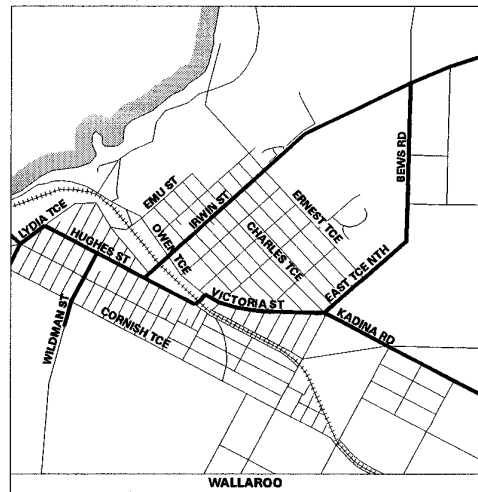
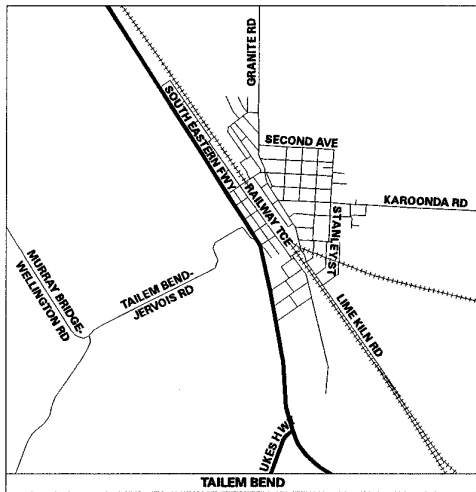
 Stinger Car Carrier Route




Produced by Transport Information Management Section - 09 February 2000



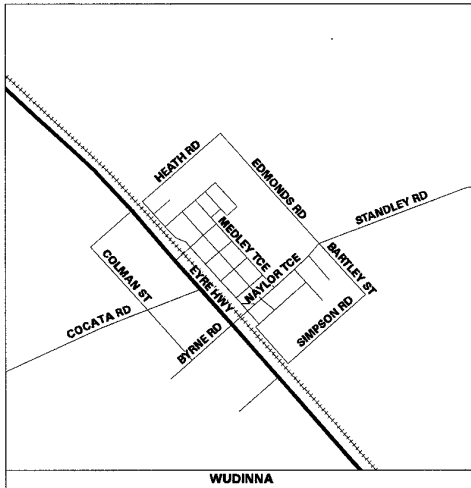
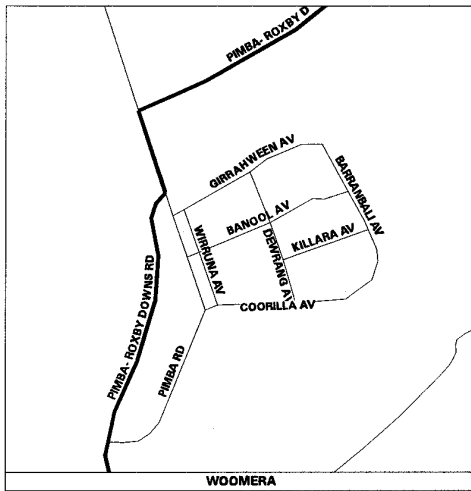
TRANSPORT SA



**Township Maps
Route Network for Stinger
Car Carriers up to 23m in Length**

 Stinger Car Carrier Route

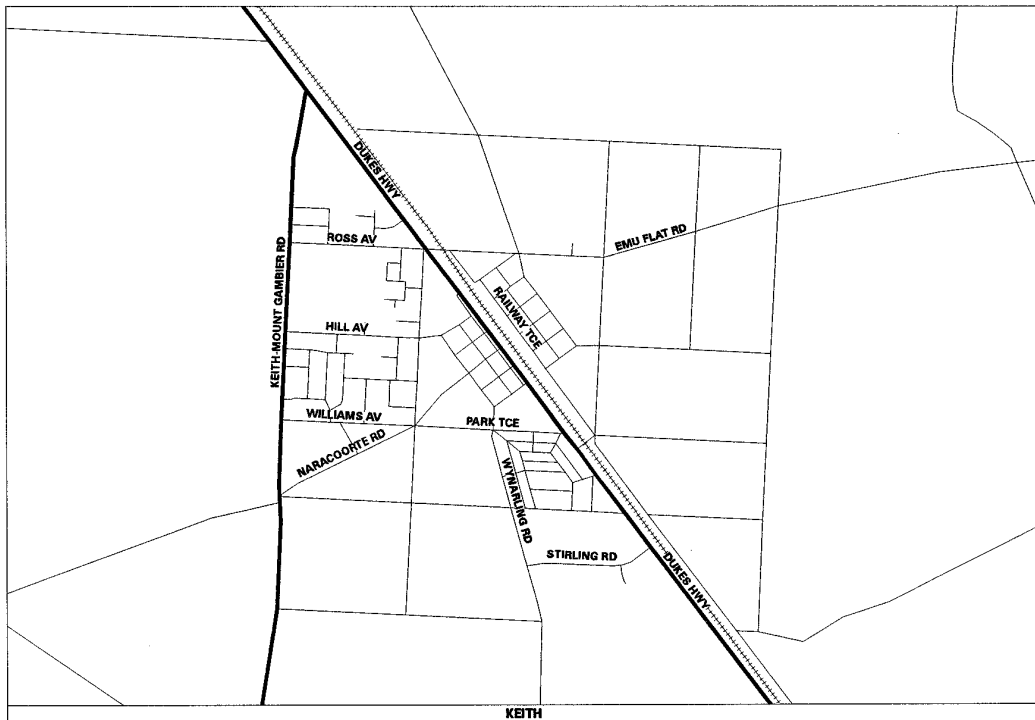




Township Maps Route Network for Stinger Car Carriers up to 23m in Length

 Stinger Car Carrier Route





**Township Maps
Route Network for Stinger
Car Carriers up to 23m in Length**

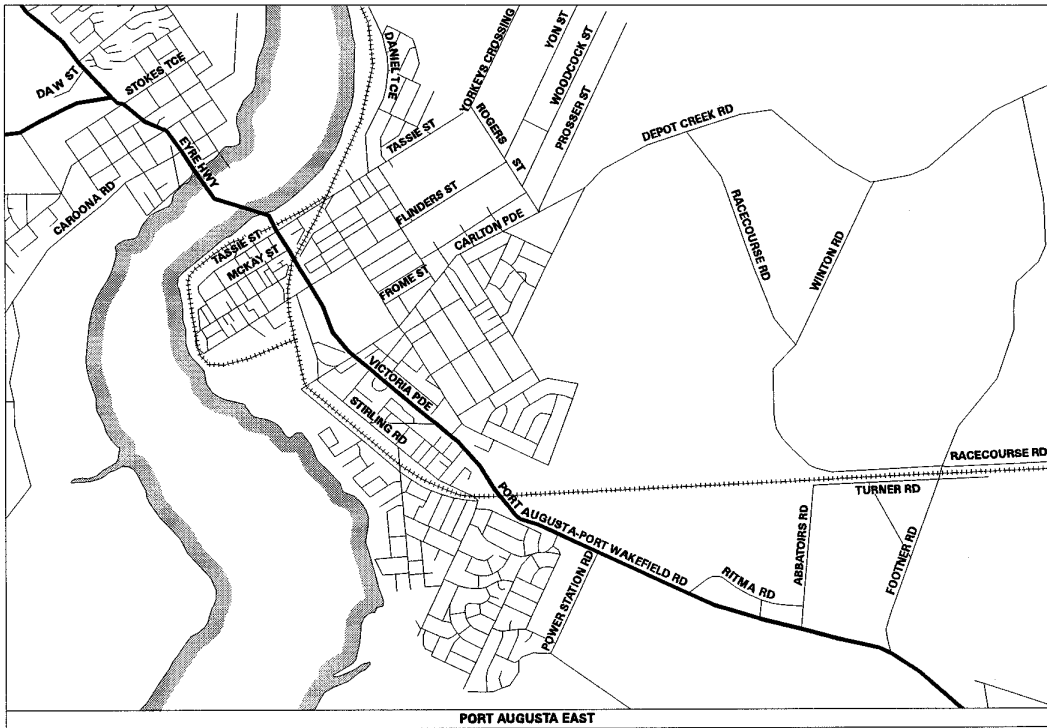
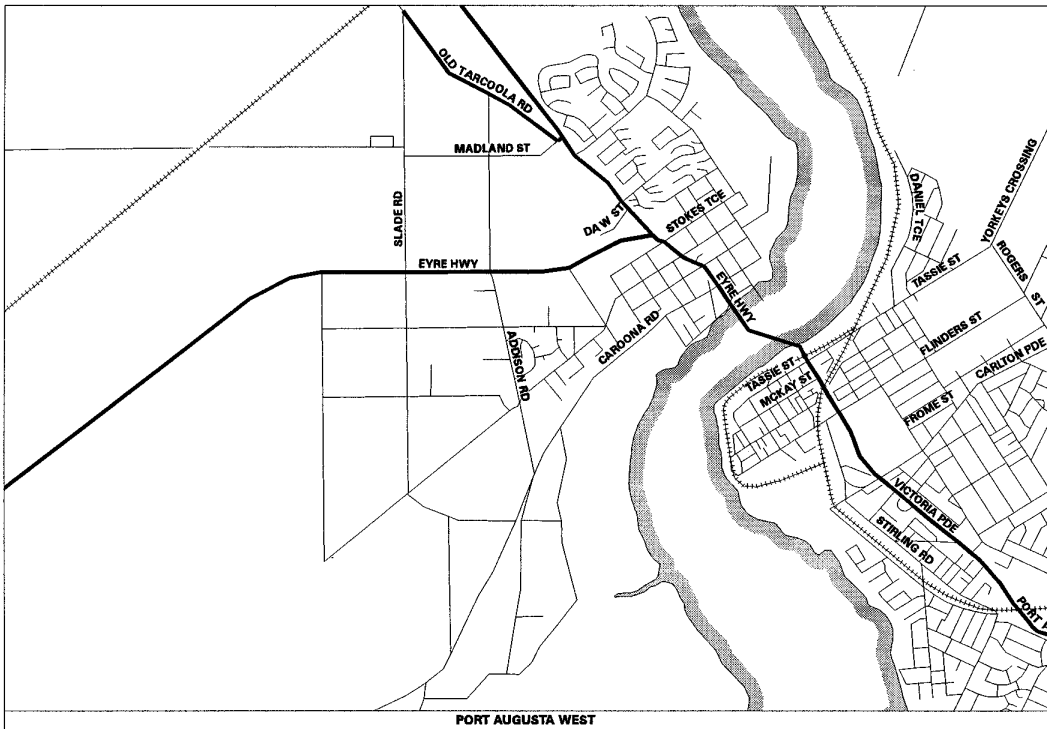
 Stinger Car Carrier Route



Government of South Australia



TRANSPORT SA



Township Maps Route Network for Stinger Car Carriers up to 23m in Length

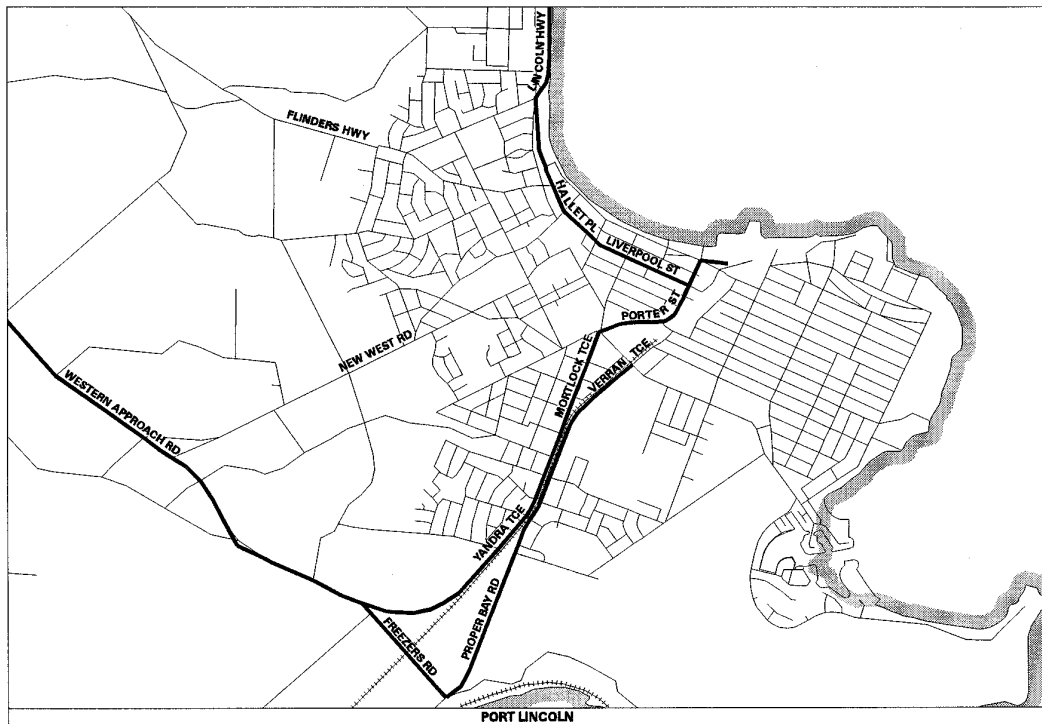
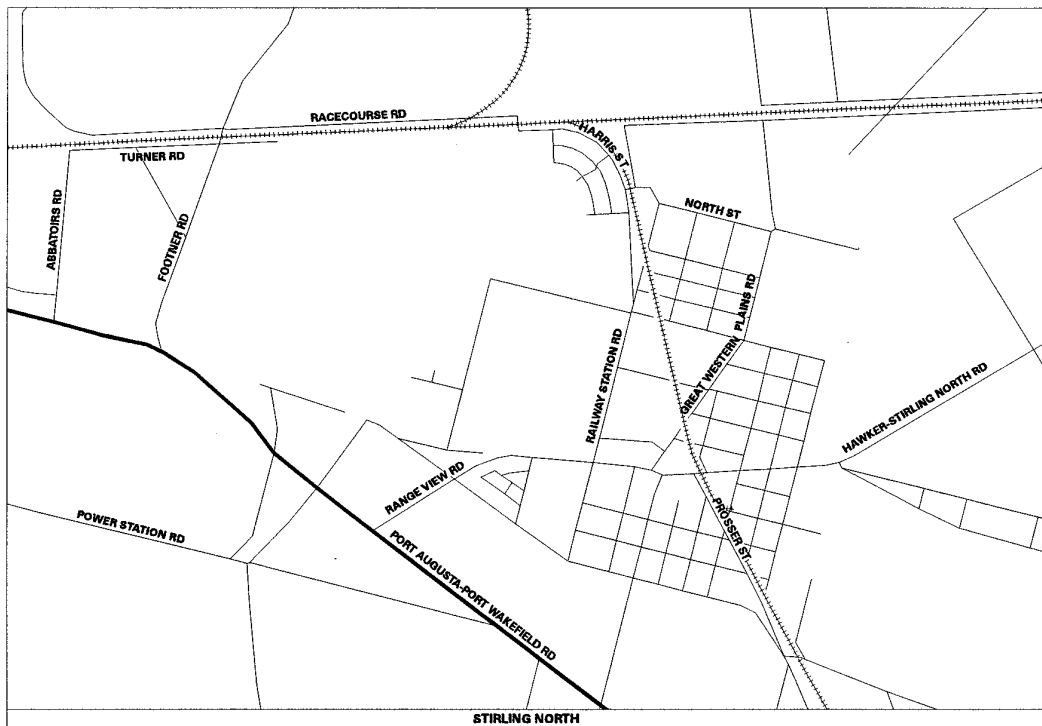
 Stinger Car Carrier Route



Government
of South Australia



TRANSPORT SA



**Township Maps
Route Network for Stinger
Car Carriers up to 23m in Length**

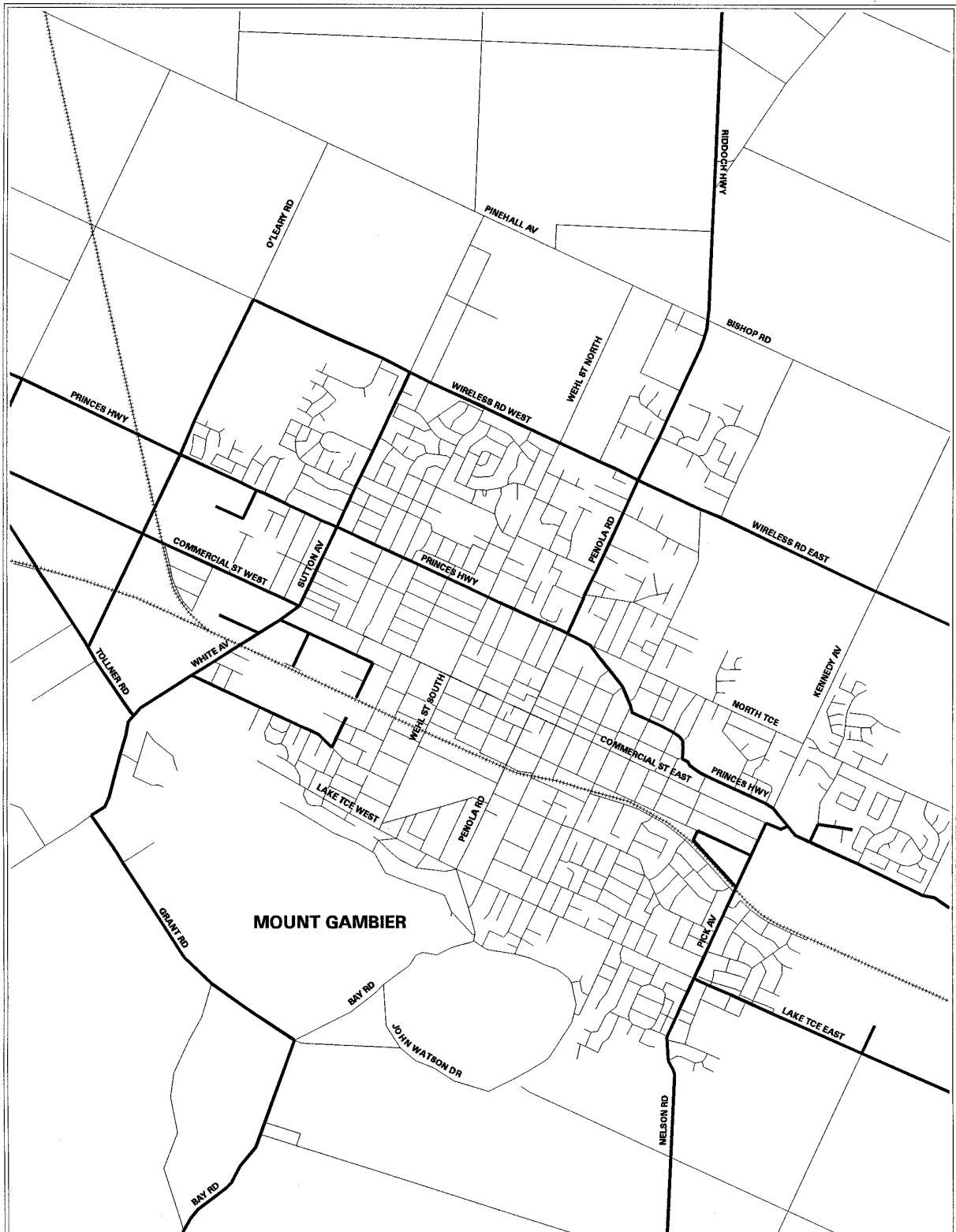
 Stinger Car Carrier Route



Produced by Transport Information Management Section - 09 February 2000



TRANSPORT SA

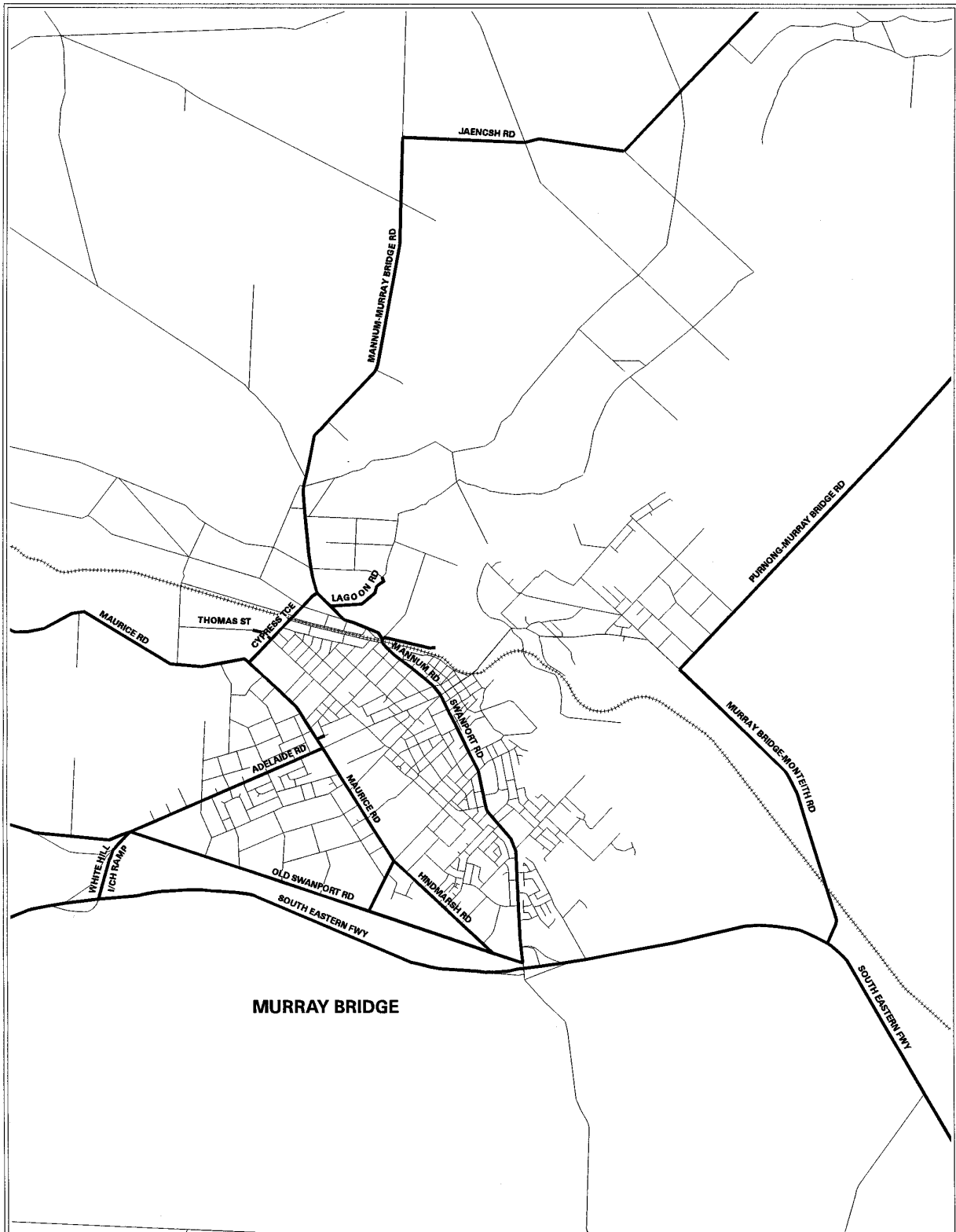


Route Network for Stinger Car Carriers up to 23m in Length

 Stinger Car Carrier Route

Produced by Transport Information Management Section





**Route Network for Stinger
Car Carriers up to 23m in Length**

 Stinger Car Carrier Route

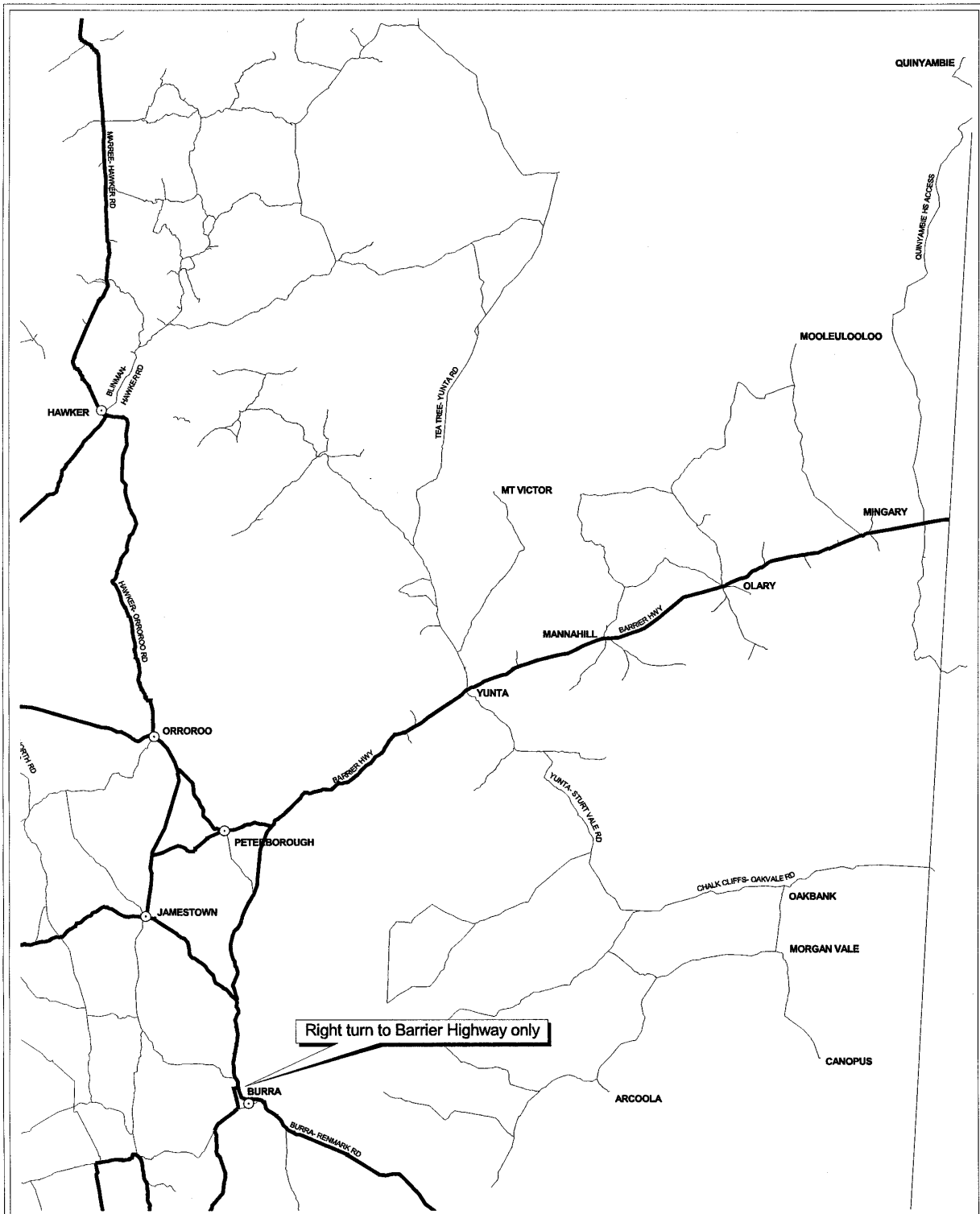


Produced by Transport Information Management Section



TRANSPORT SA

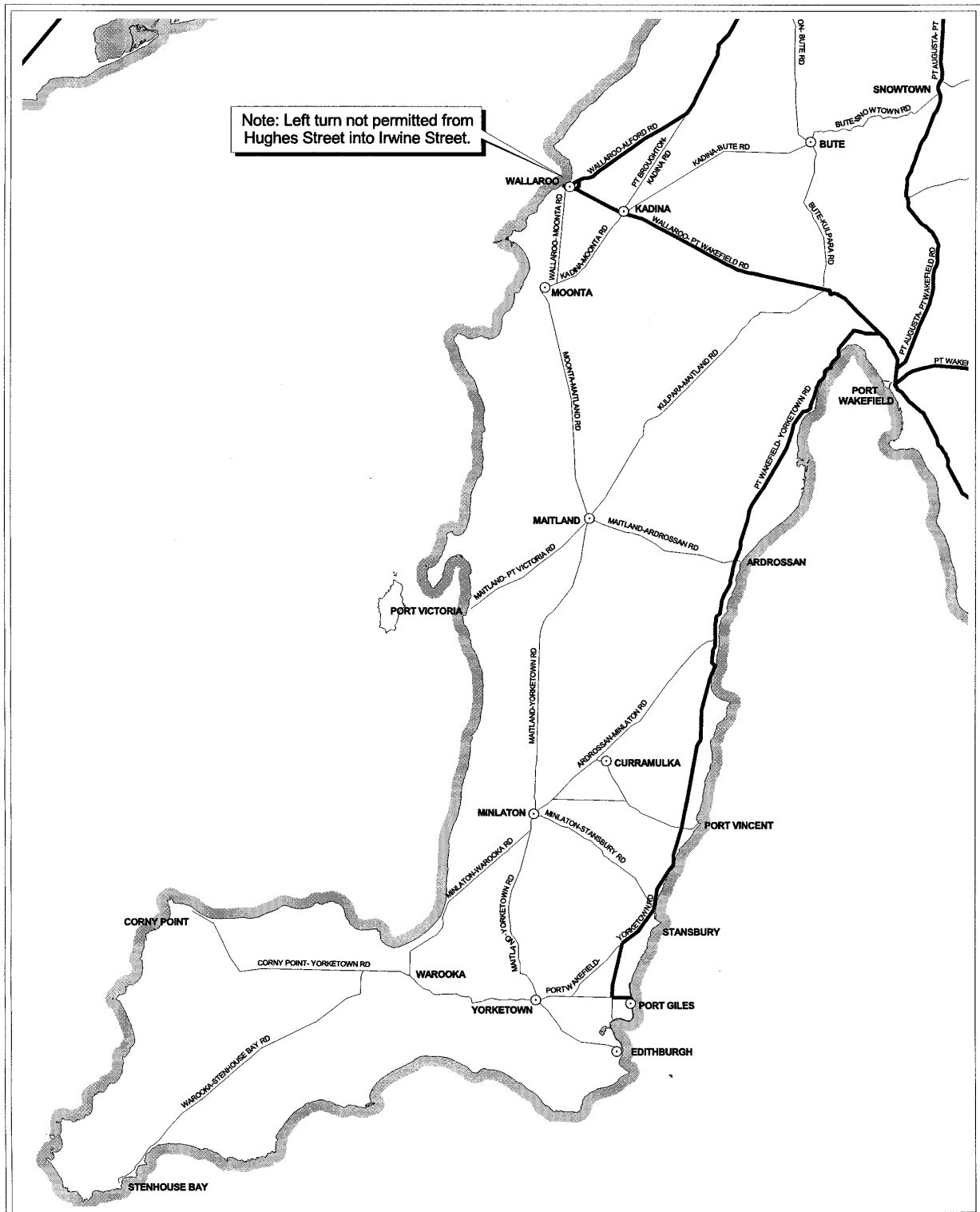
Map: RB_T28 - 09 February 2000




Route Network for Stinger Car Carrier up to 23m in Length

 Stinger Car Carrier Route

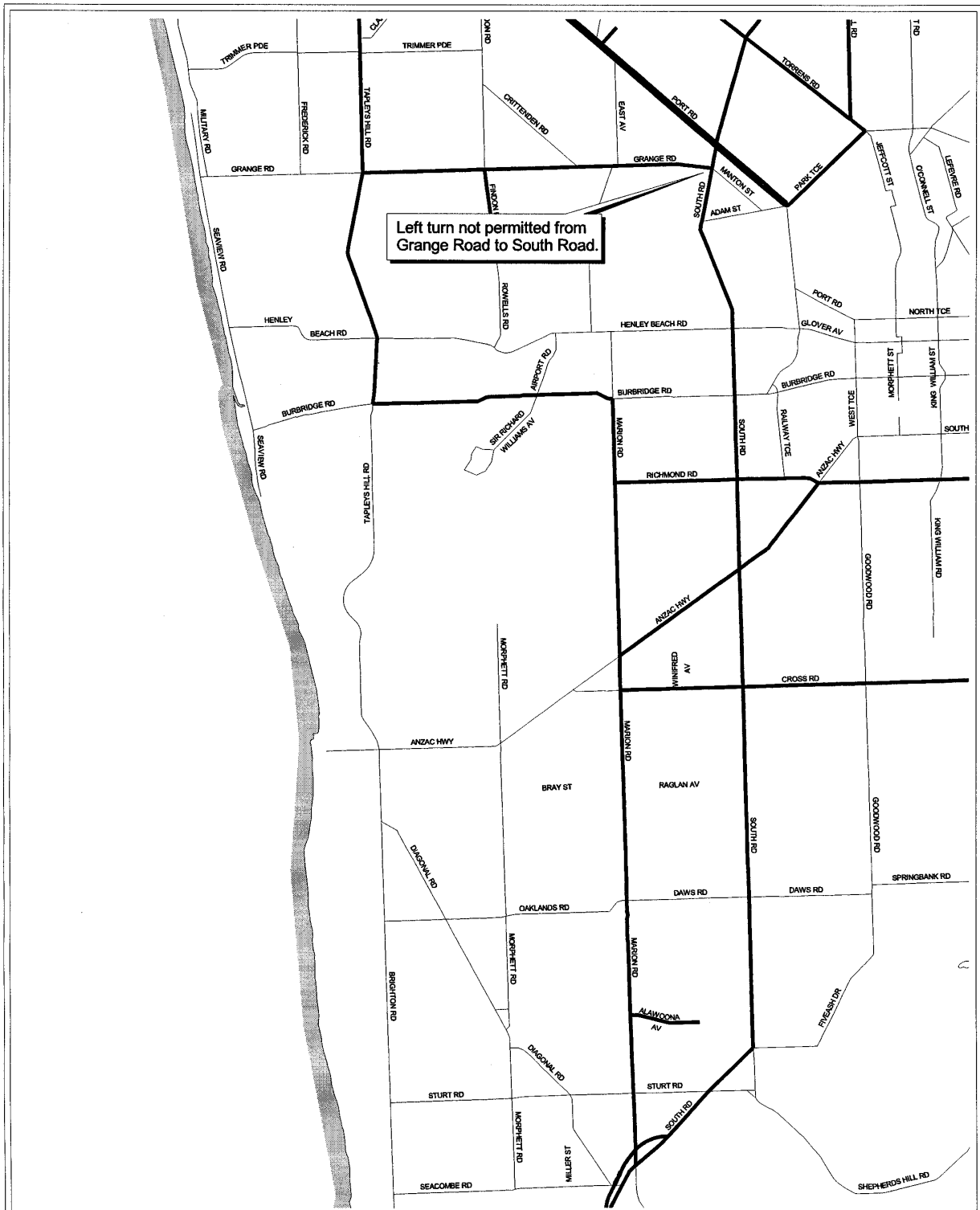





**Route Network for Stinger
Car Carrier up to 23m in Length**

 Stinger Car Carrier Route

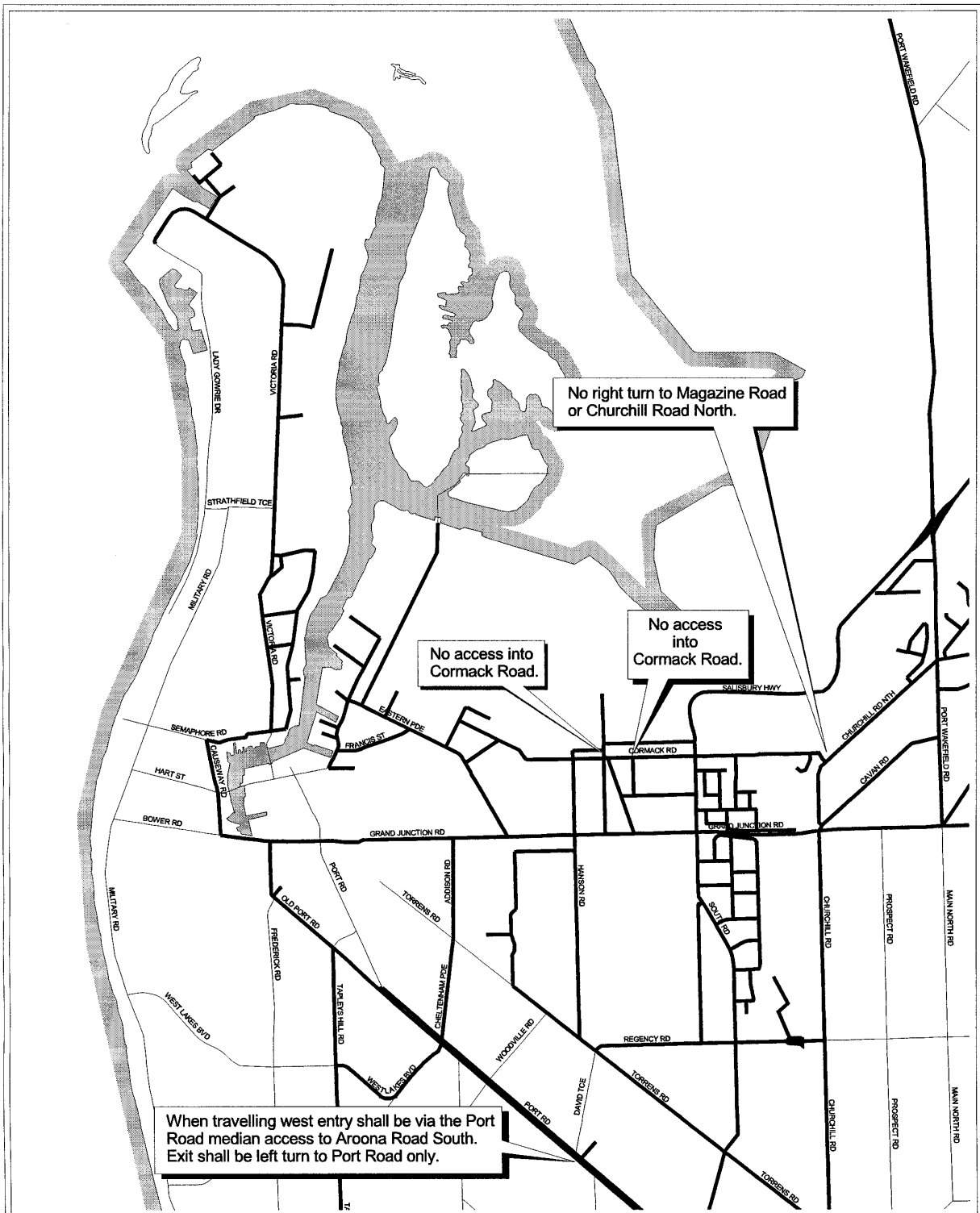





Route Network for Stinger Car Carrier up to 23m in Length

 Stinger Car Carrier Route

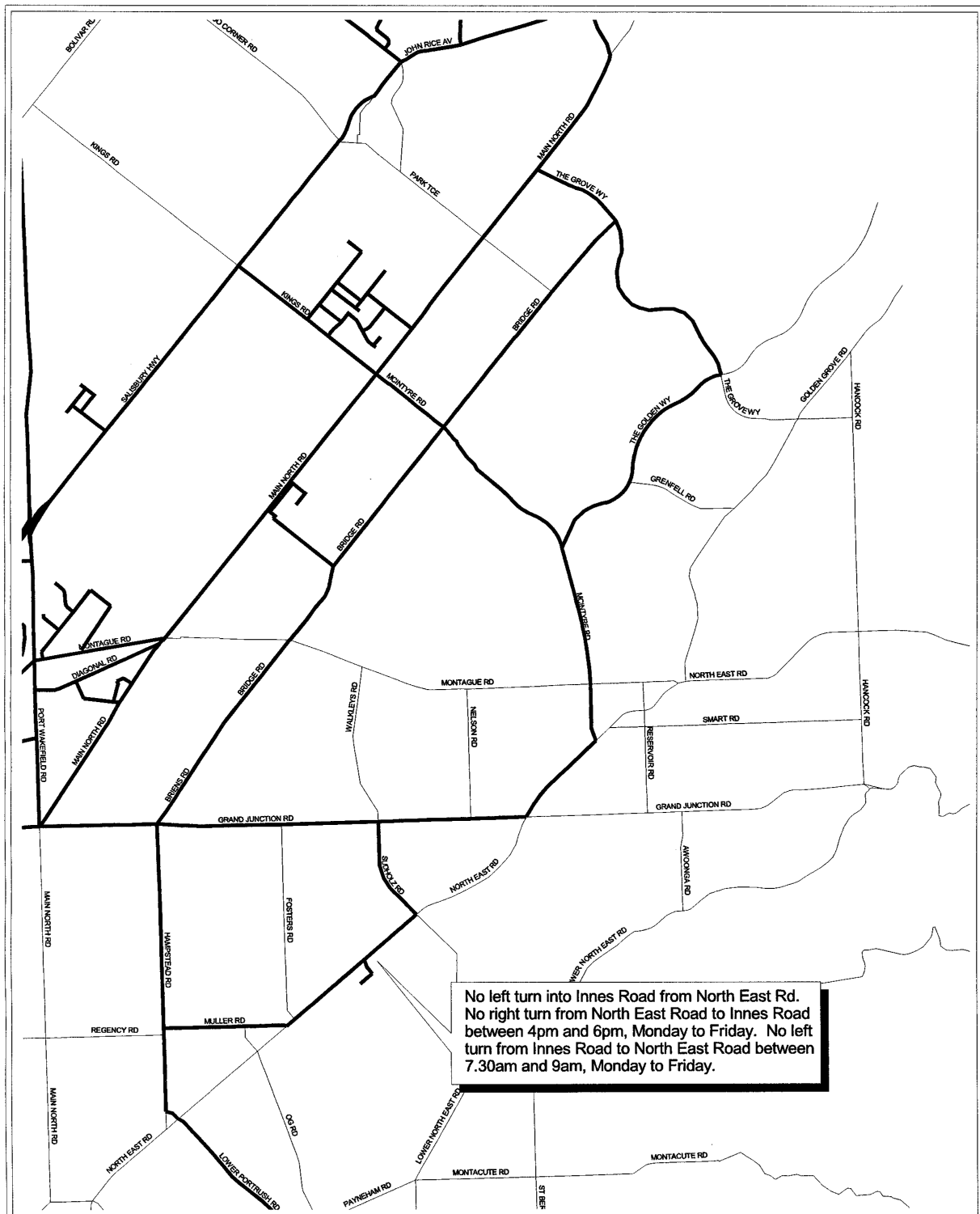




**Route Network for Stinger
Car Carrier up to 23m in Length**


 Stinger Car Carrier Route



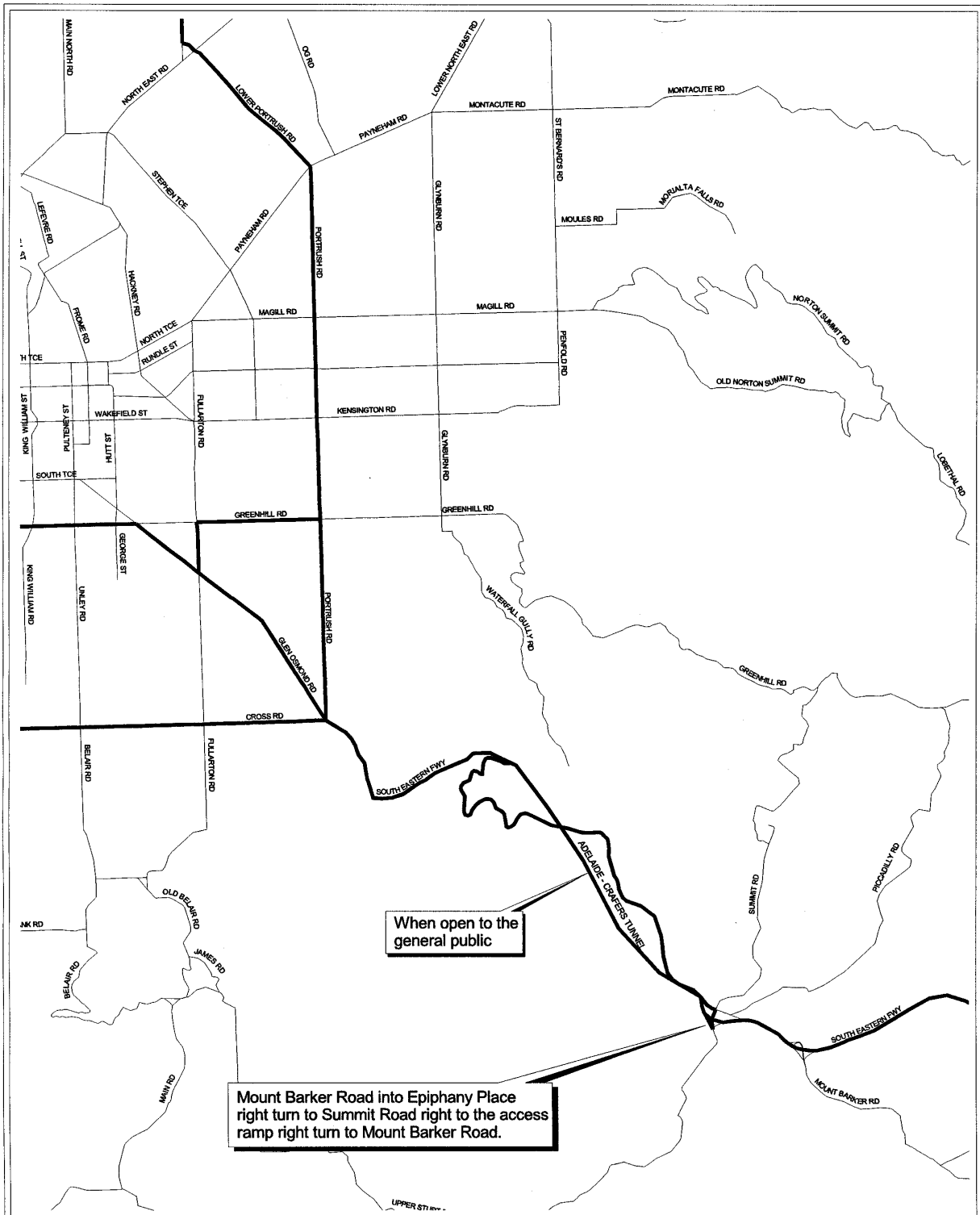


No left turn into Innes Road from North East Rd.
No right turn from North East Road to Innes Road
between 4pm and 6pm, Monday to Friday. No left
turn from Innes Road to North East Road between
7.30am and 9am, Monday to Friday.


Route Network for Stinger Car Carrier up to 23m in Length

 Stinger Car Carrier Route





**Route Network for Stinger
Car Carrier up to 23m in Length**

 Stinger Car Carrier Route



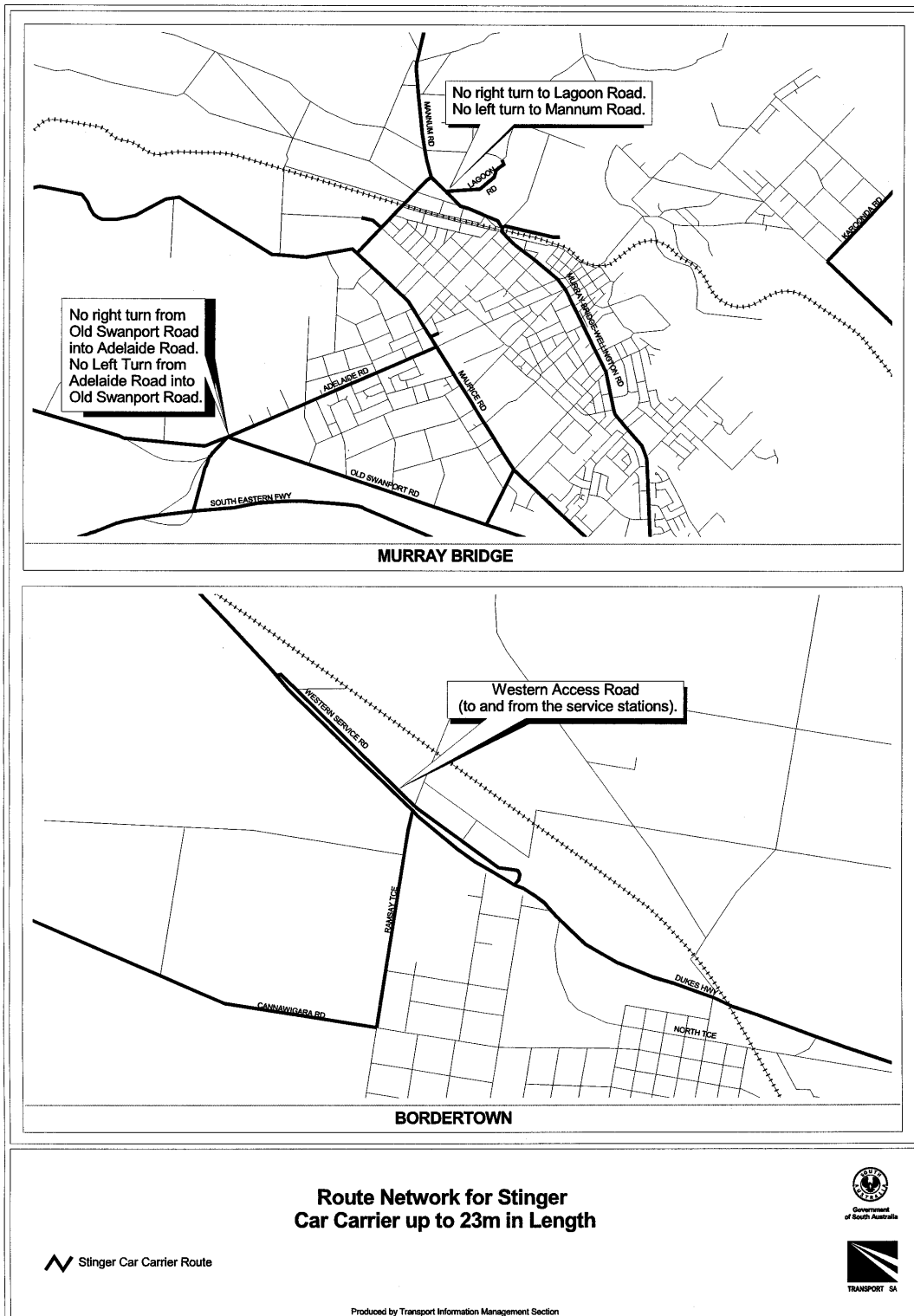


ELIZABETH SOUTH

**Route Network for Stinger
Car Carrier up to 23m in Length**

 Stinger Car Carrier Route





T. N. ARGENT, Executive Director, Transport SA