

## SUPPLEMENTARY GAZETTE



THE SOUTH AUSTRALIAN  
GOVERNMENT GAZETTE

---

PUBLISHED BY AUTHORITY

---

ALL PUBLIC ACTS appearing in this GAZETTE are to be considered official, and obeyed as such

---

ADELAIDE, FRIDAY, 30 JUNE 2000

---

ELECTORAL ACT, 1985: SECTION 15

TAKE notice that pursuant to the Electoral Act 1985, I, Steven Hunter Tully, the Electoral Commissioner divide the House of Assembly electoral districts, named in the schedule, that were defined in the Electoral Districts Boundaries Commission Order of 17 November 1998 and that become effective at the next general elections.

The division of the district boundaries into eighty-five (85) subdivisions are named, delineated and described in the separate sketch plans contained in the schedule.

Dated 30 June 2000.

S. H. TULLY, Electoral Commissioner

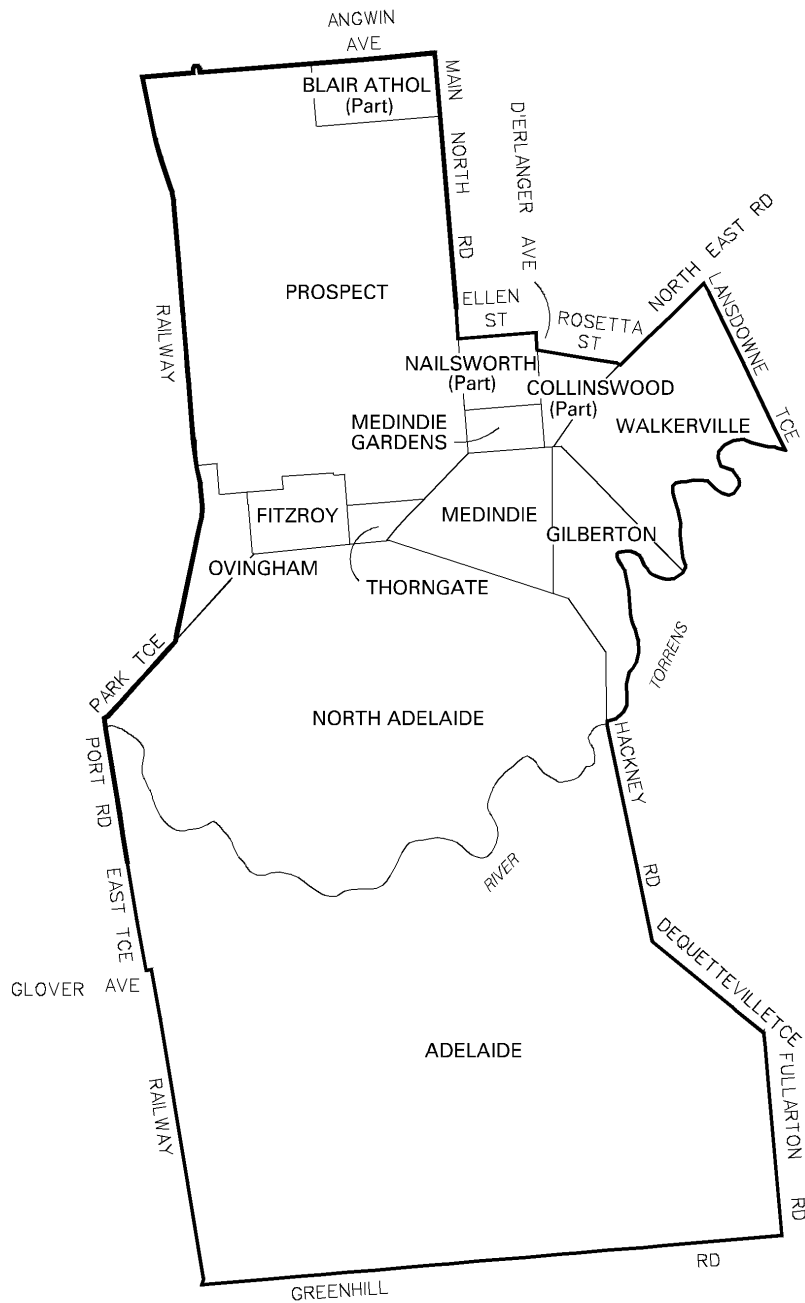
SEO 170/98

THE SCHEDULE

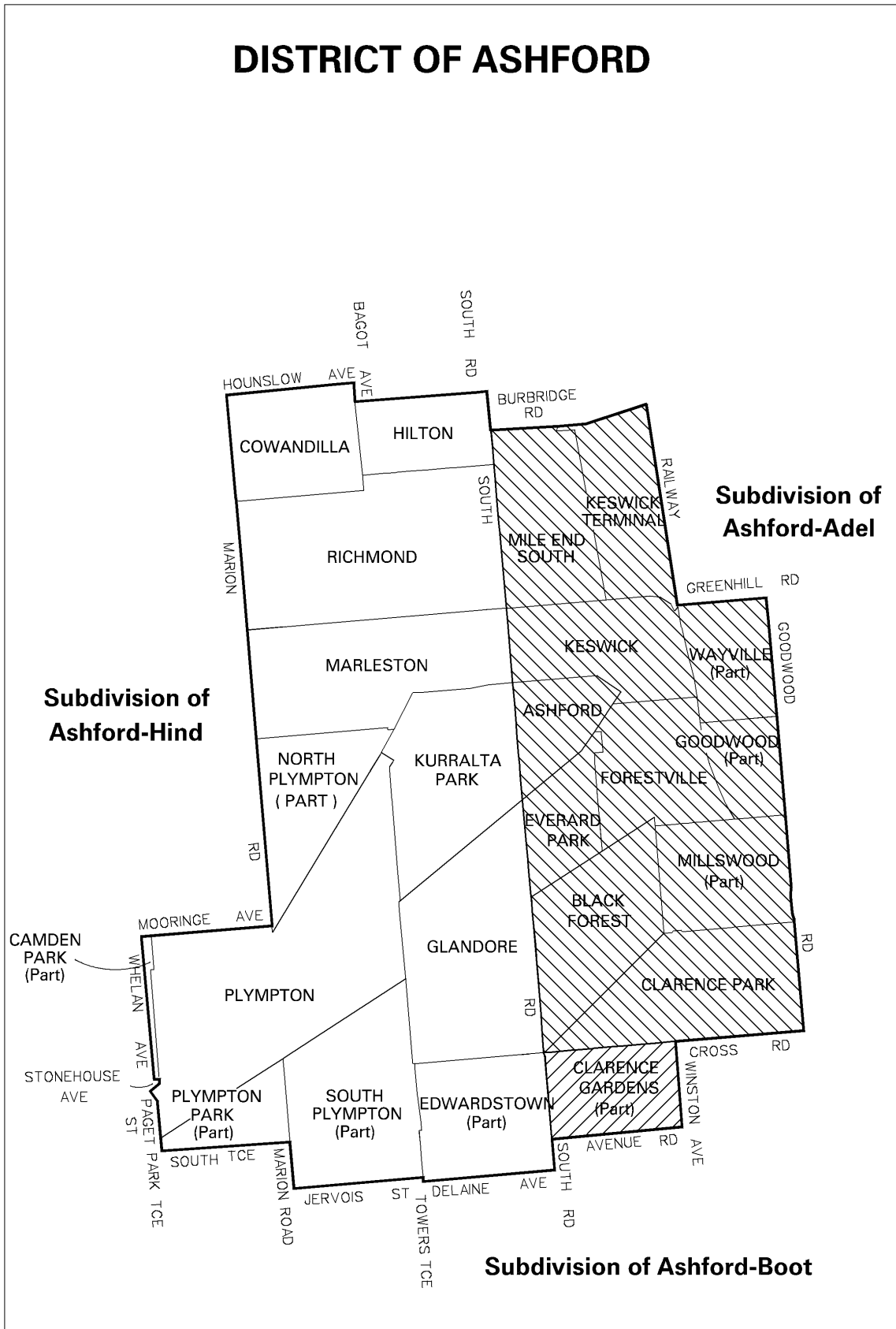
Adelaide	Lee
Ashford	Light
Bragg	MacKillop
Bright	Mawson
Chaffey	Mitchell
Cheltenham	Morialta
Colton	Morphett
Croydon	Mount Gambier
Davenport	Napier
Elder	Newland
Elizabeth	Norwood
Enfield	Playford
Finniss	Port Adelaide
Fisher	Ramsay
Flinders	Reynell
Florey	Schubert
Frome	Stuart
Giles	Taylor
Goyder	Torrens
Hammond	Unley
Hartley	Waite
Heysen	West Torrens
Kaurna	Wright
Kavel	

# DISTRICT OF ADELAIDE

## Subdivision of Adelaide - Adel

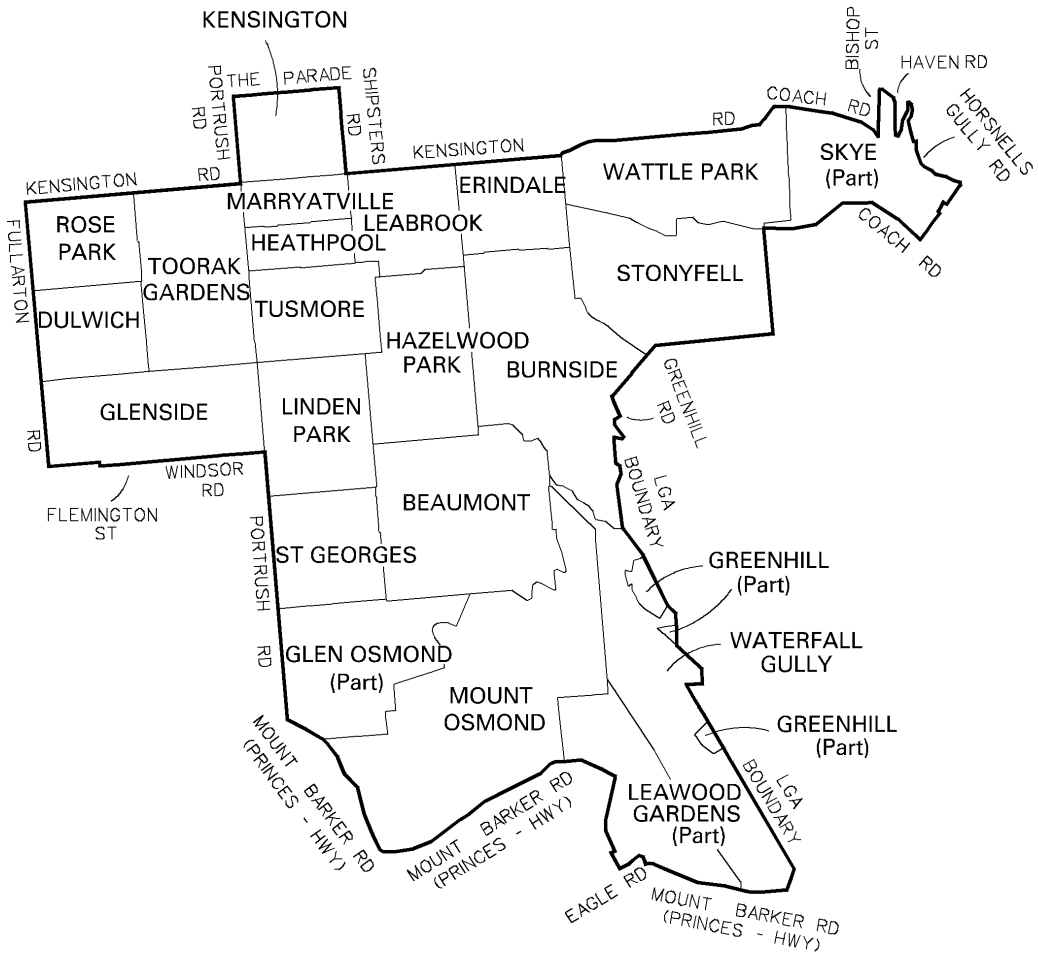


# DISTRICT OF ASHFORD



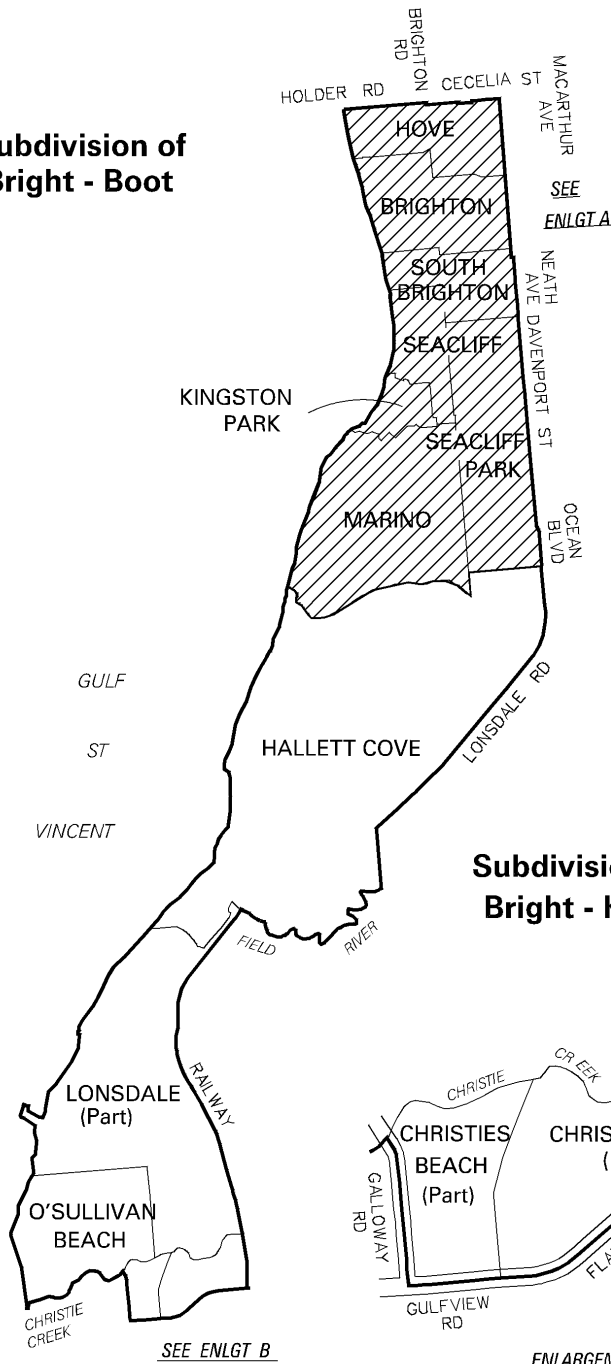
# DISTRICT OF BRAGG

## Subdivision of Bragg - Stur

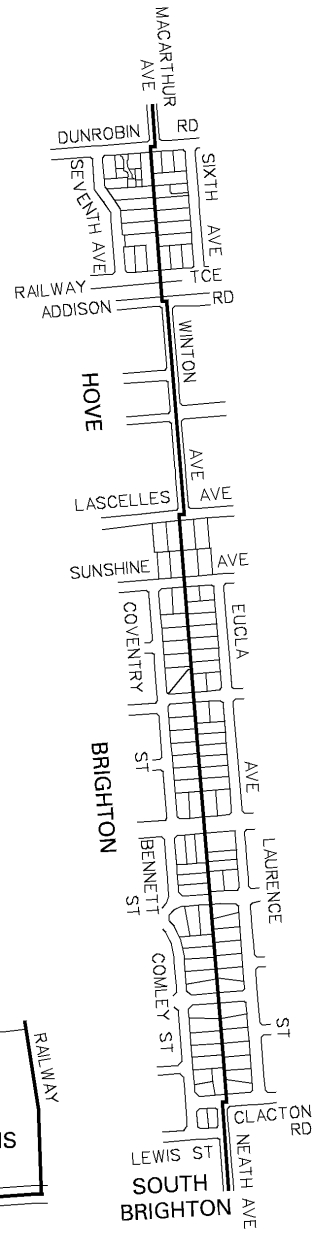
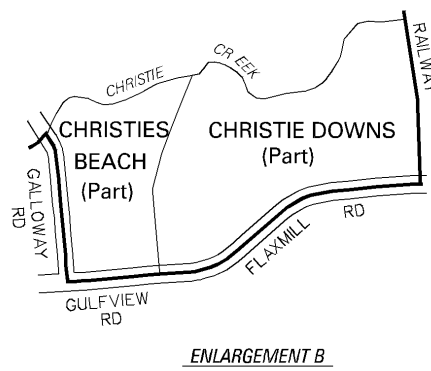


# DISTRICT OF BRIGHT

## Subdivision of Bright - Boot

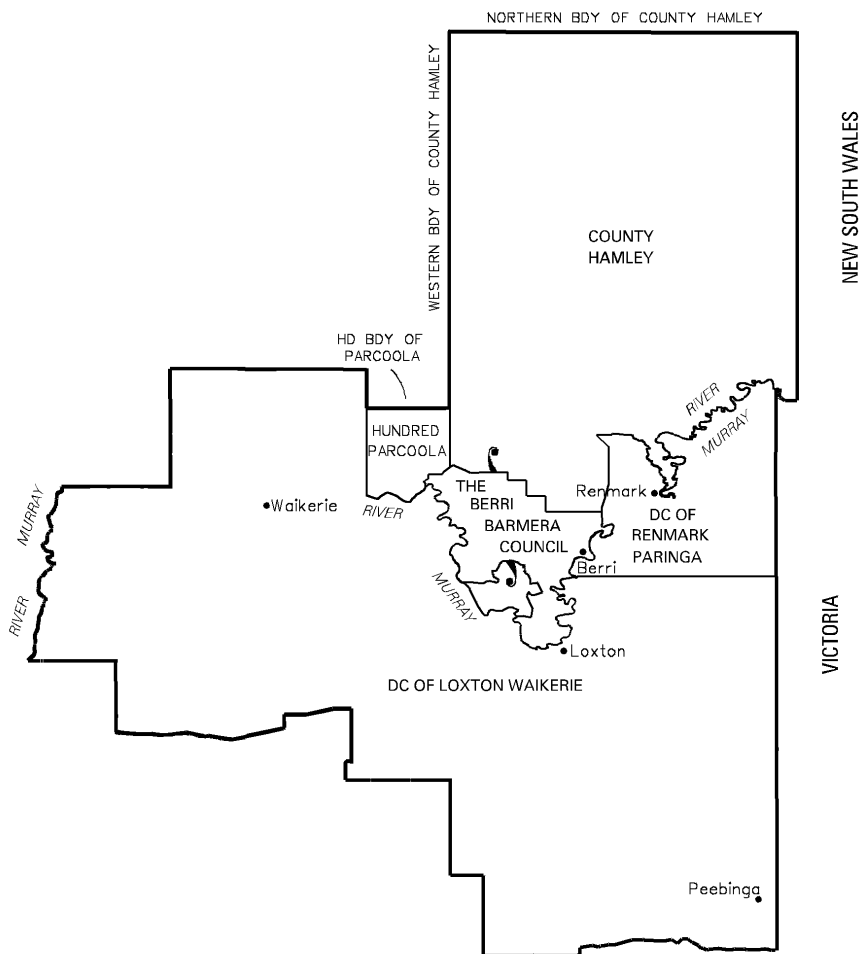


## Subdivision of Bright - King



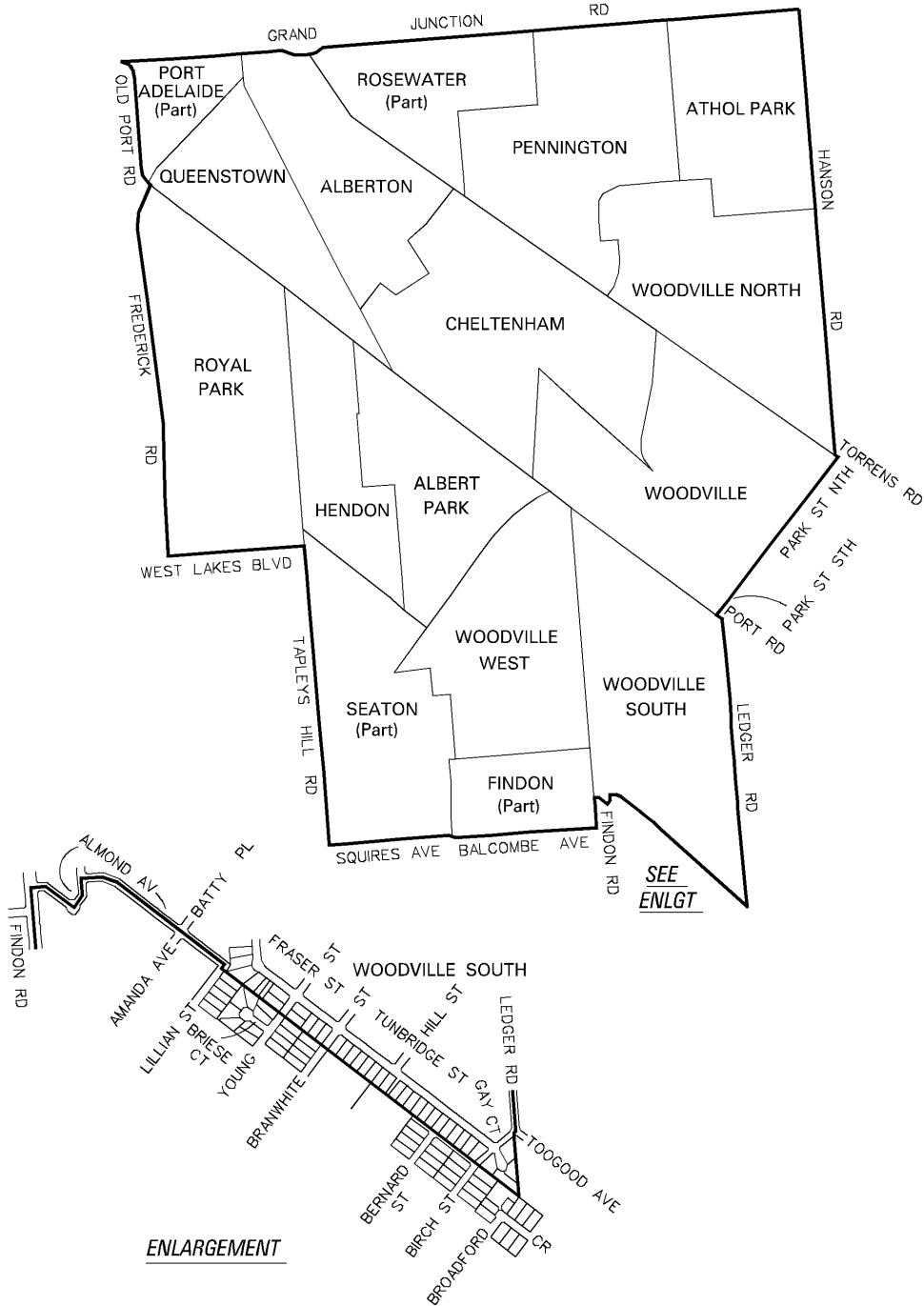
# DISTRICT OF CHAFFEY

## Subdivision of Chaffey - Wake



# DISTRICT OF CHELTENHAM

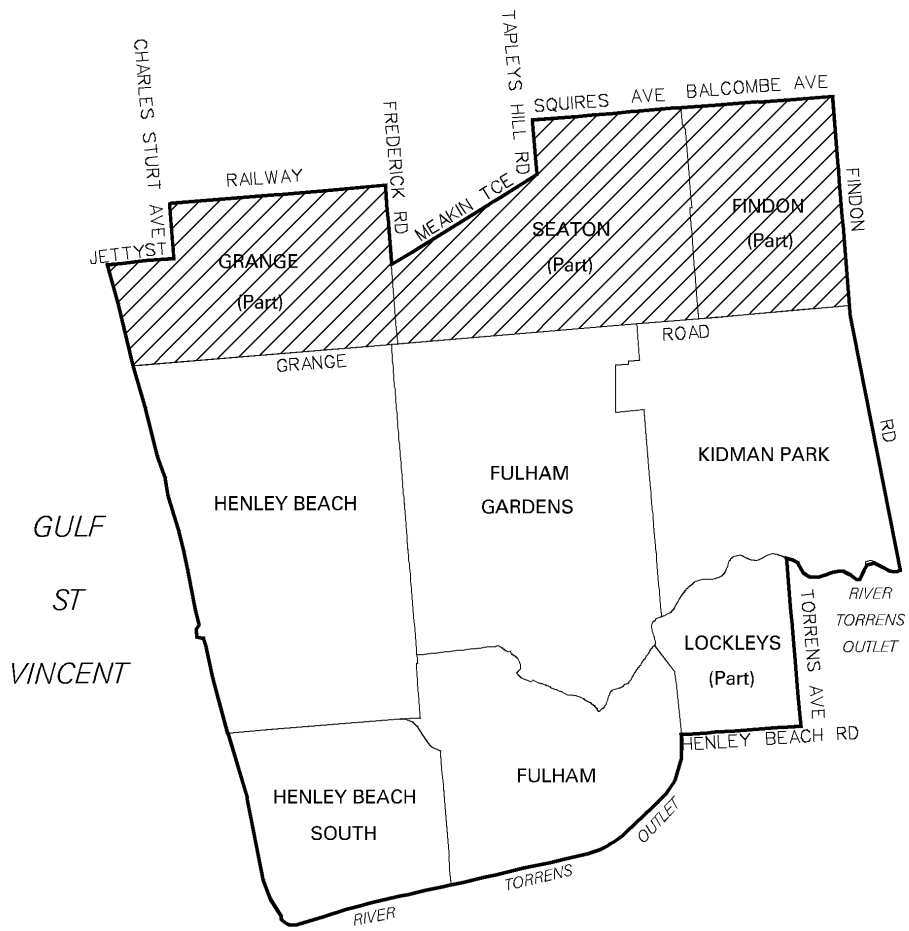
## Subdivision of Cheltenham - Pade



ENLARGEMENT

# DISTRICT OF COLTON

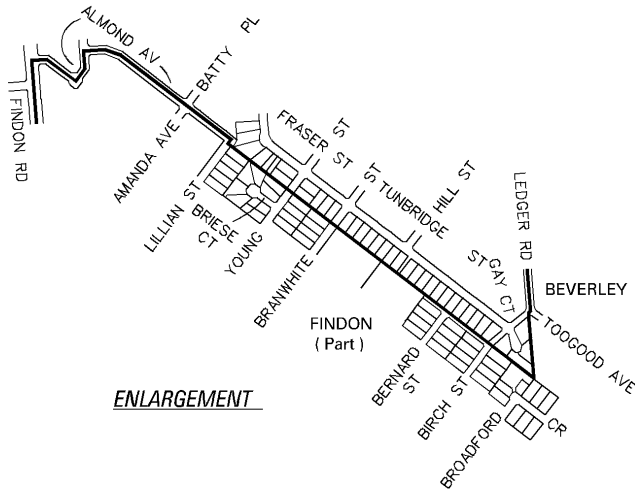
## Subdivision of Colton - Pade



## Subdivision of Colton - Hind



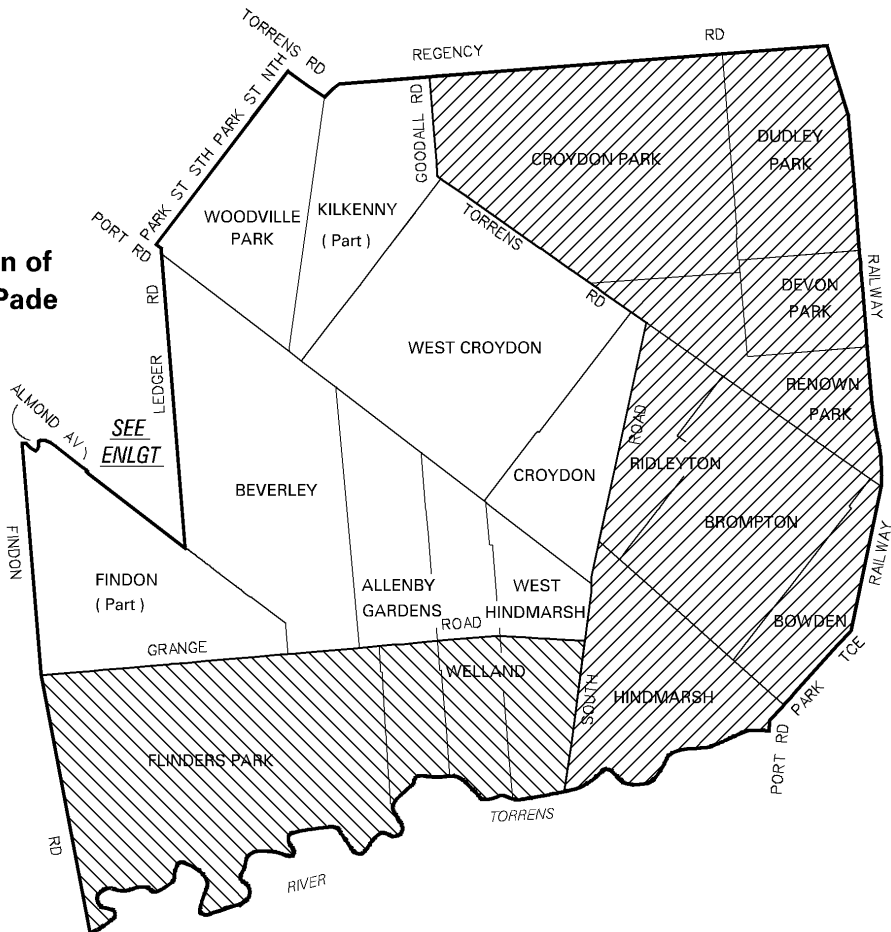
# DISTRICT OF CROYDON



ENLARGEMENT

**Subdivision of  
Croydon - Adel**

**Subdivision of  
Croydon - Pade**

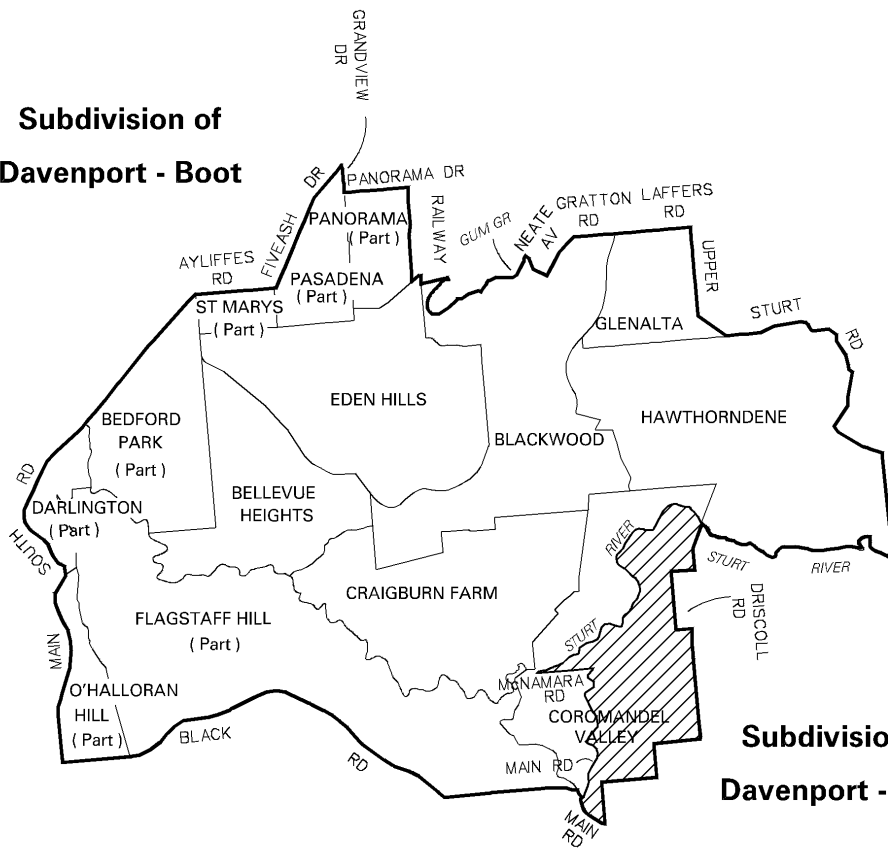


SEE  
ENLGT

**Subdivision of Croydon - Hind**

# DISTRICT OF DAVENPORT

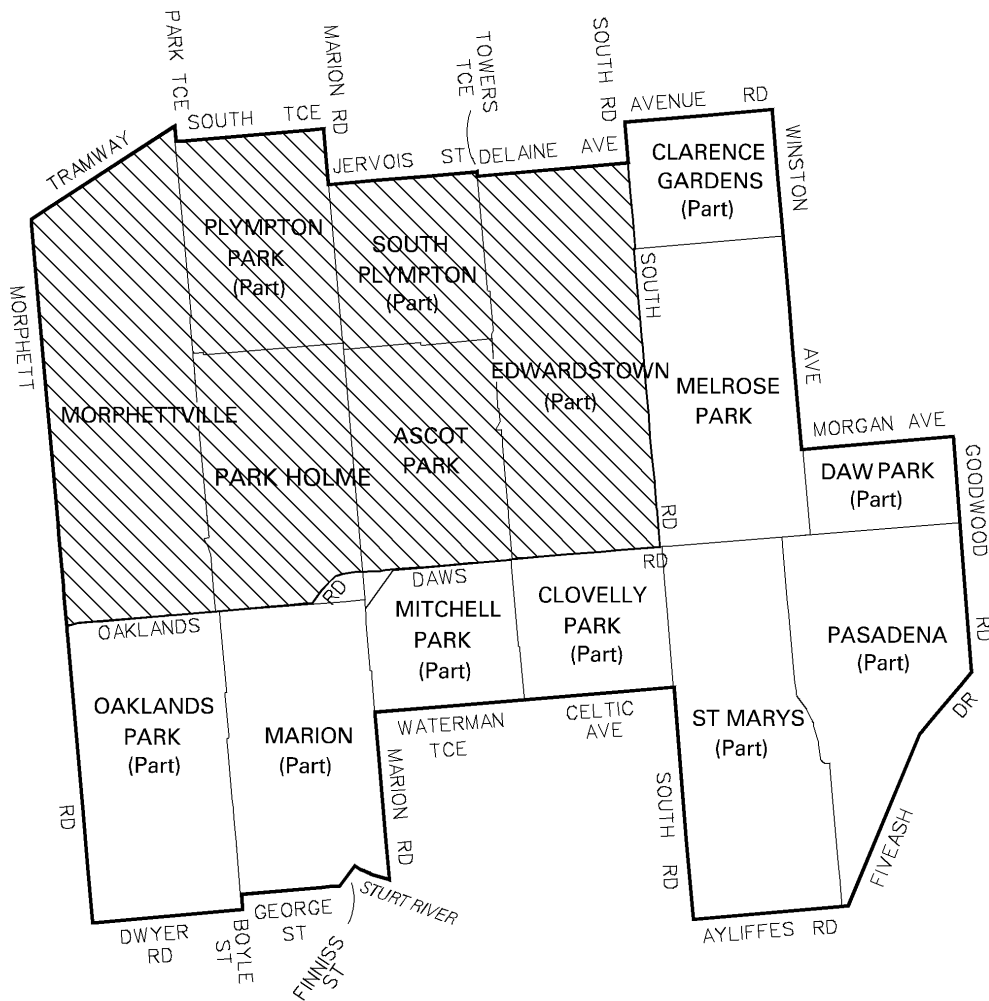
**Subdivision of  
Davenport - Boot**



**Subdivision of  
Davenport - Mayo**

# DISTRICT OF ELDER

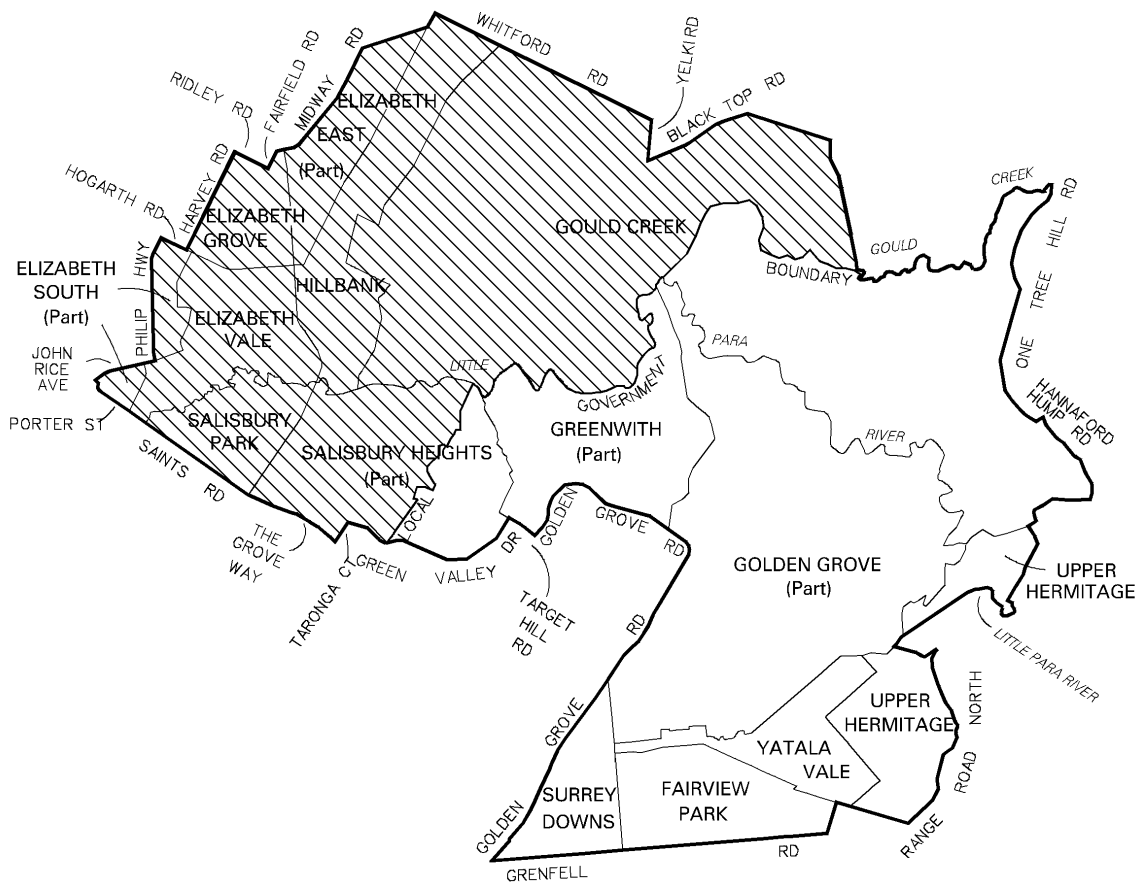
## Subdivision of Elder - Hind



## Subdivision of Elder - Boot

# DISTRICT OF ELIZABETH

## Subdivision of Elizabeth - Bony

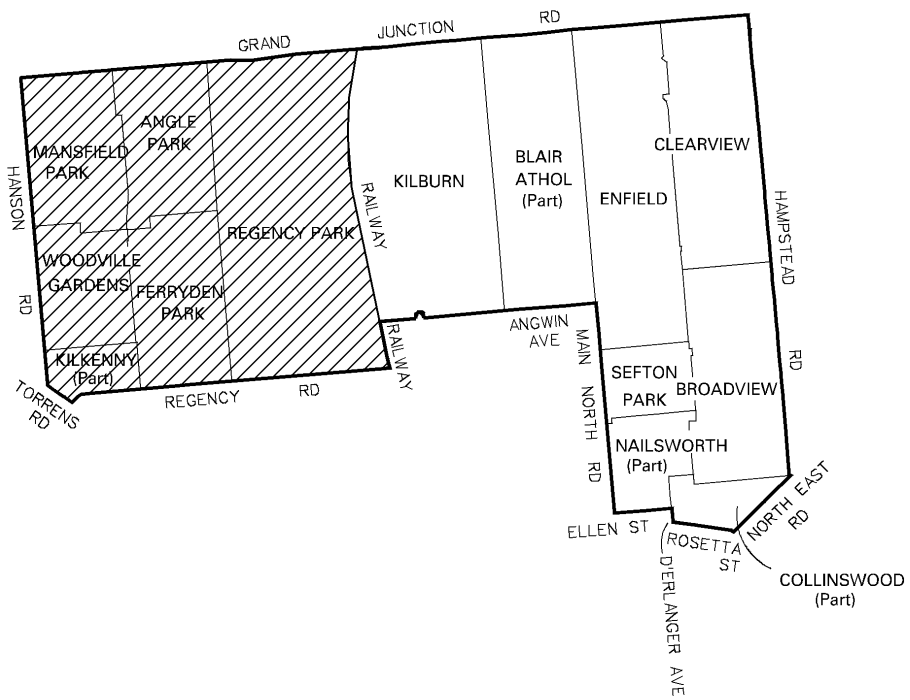


## Subdivision of Elizabeth - Maki

# DISTRICT OF ENFIELD

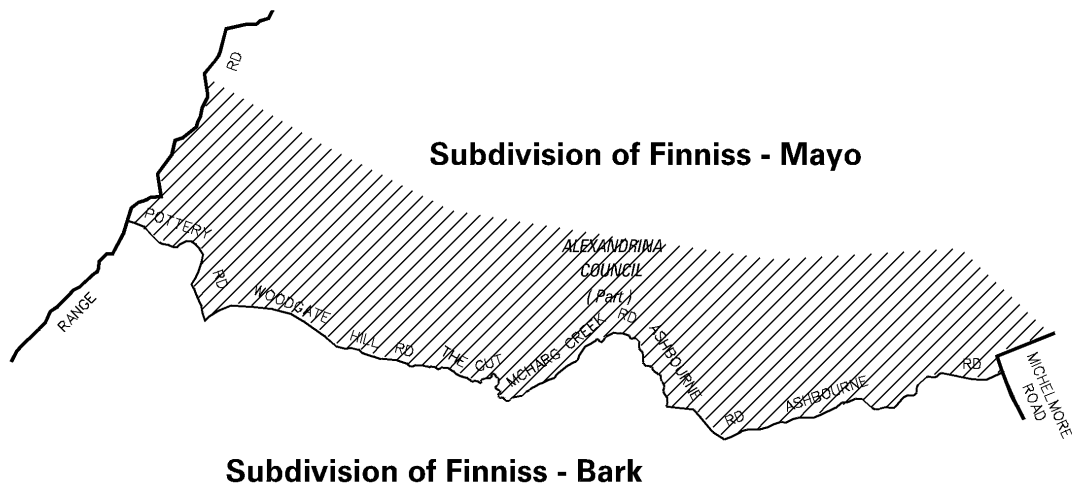
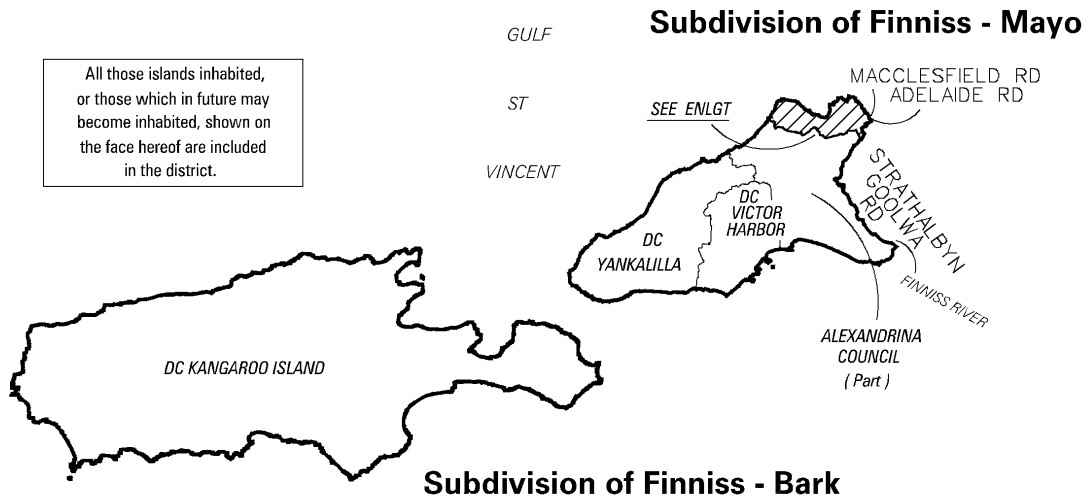
## Subdivision of Enfield - Pade

## Subdivision of Enfield - Adel



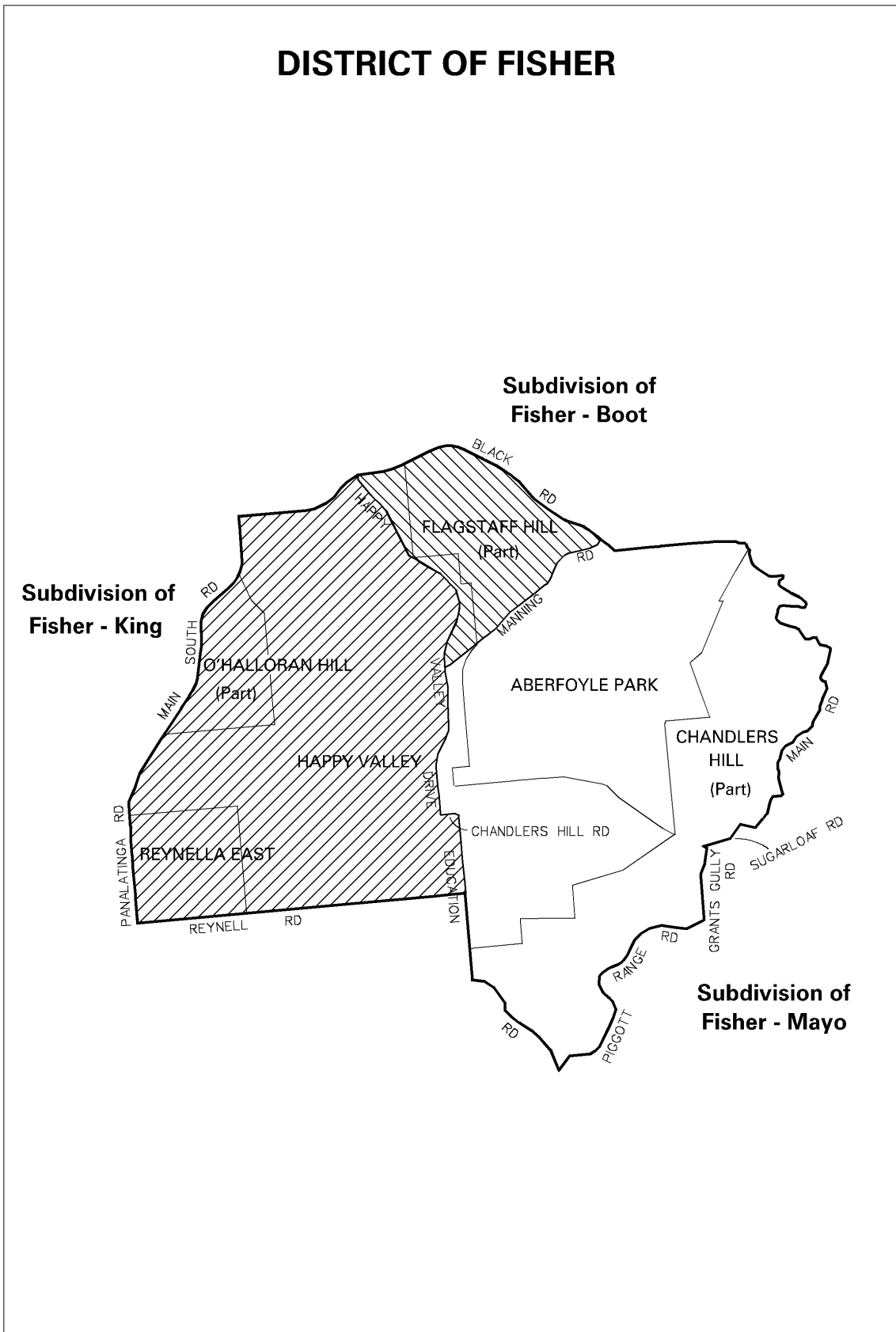
# DISTRICT OF FINNISS

All those islands inhabited, or those which in future may become inhabited, shown on the face hereof are included in the district.



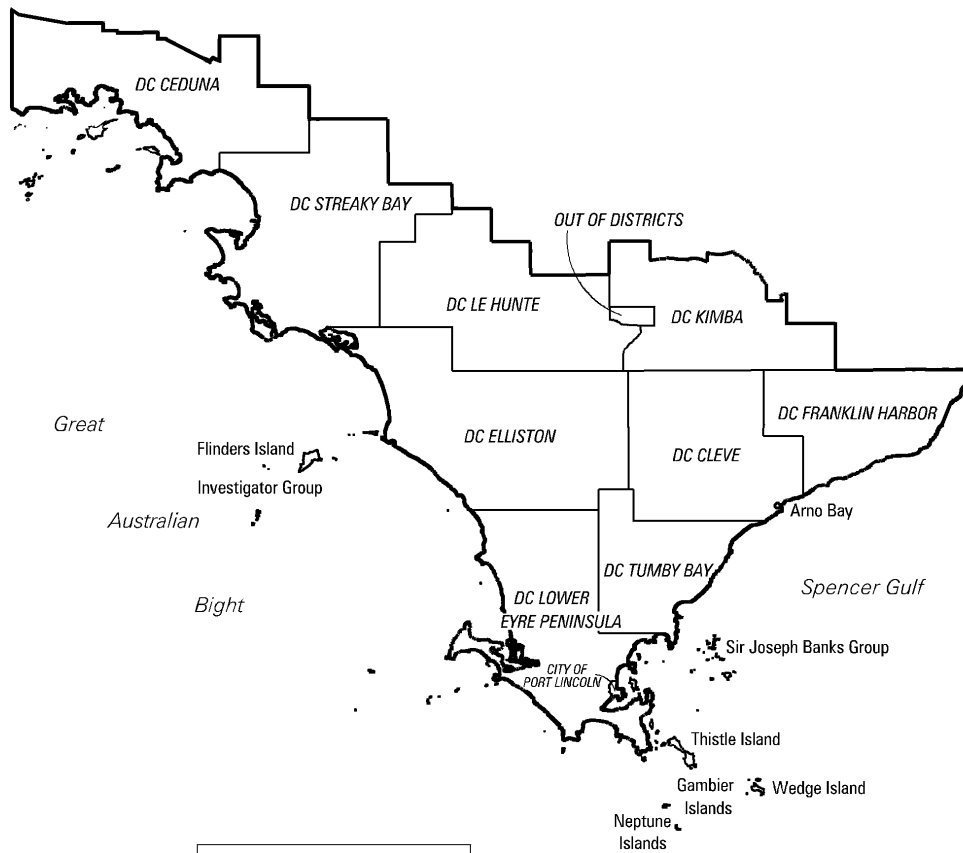
ENLARGEMENT

# DISTRICT OF FISHER



# DISTRICT OF FLINDERS

## Subdivision of Flinders - Grey

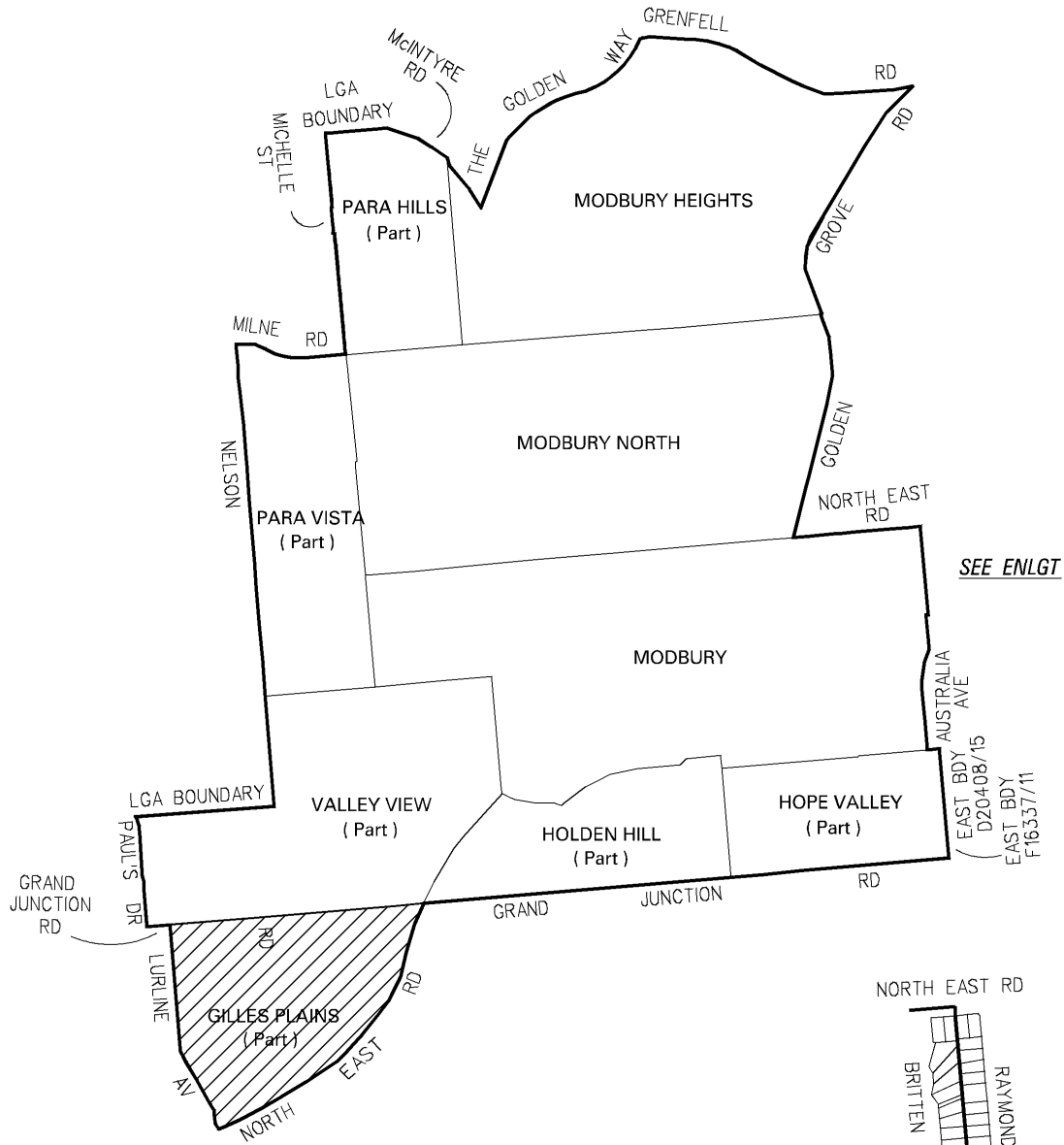


All those islands inhabited, or those which in future may become inhabited, shown on the face hereof are included in the district.



# DISTRICT OF FLOREY

## Subdivision of Florey - Maki

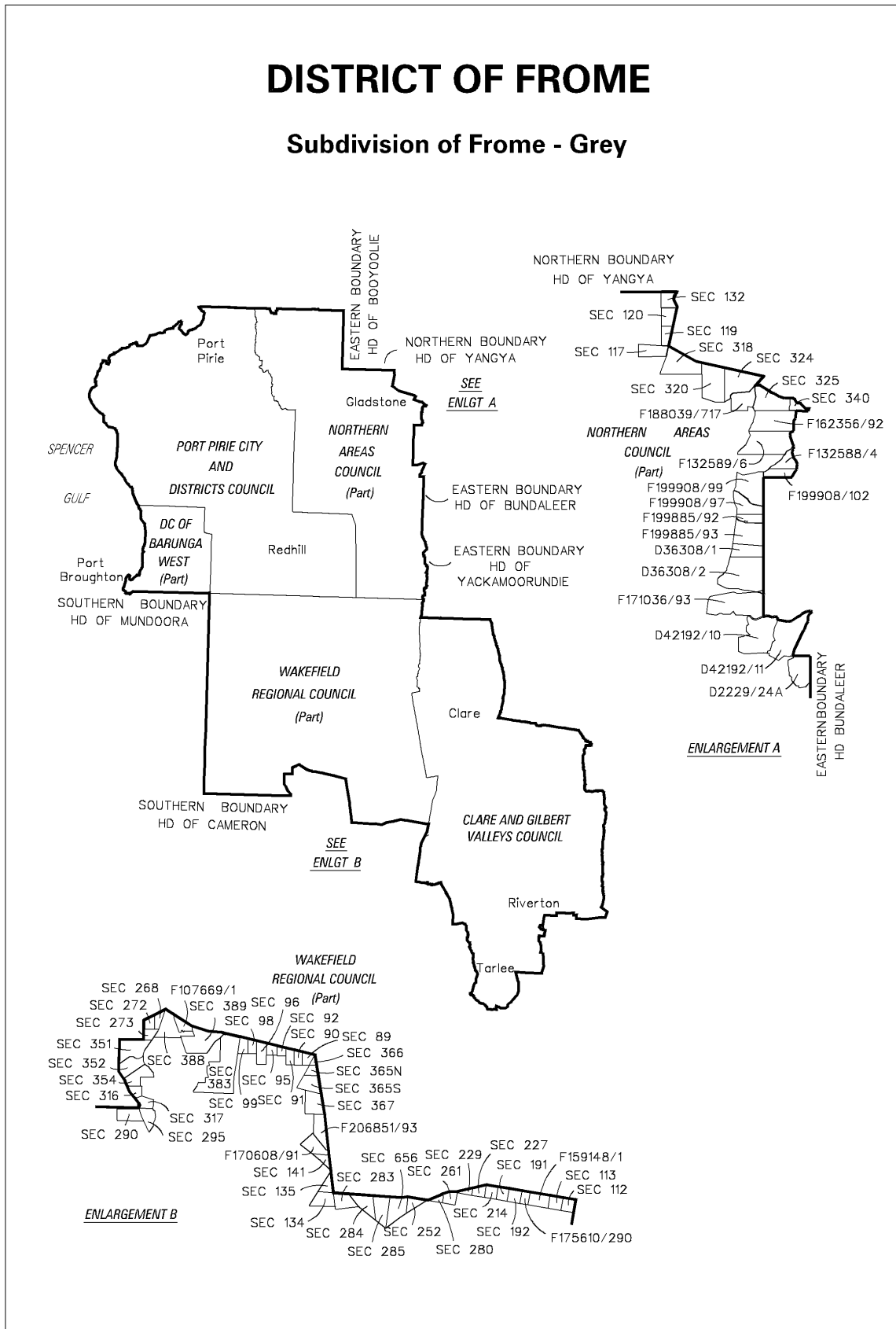


## Subdivision of Florey - Stur

ENLARGEMENT

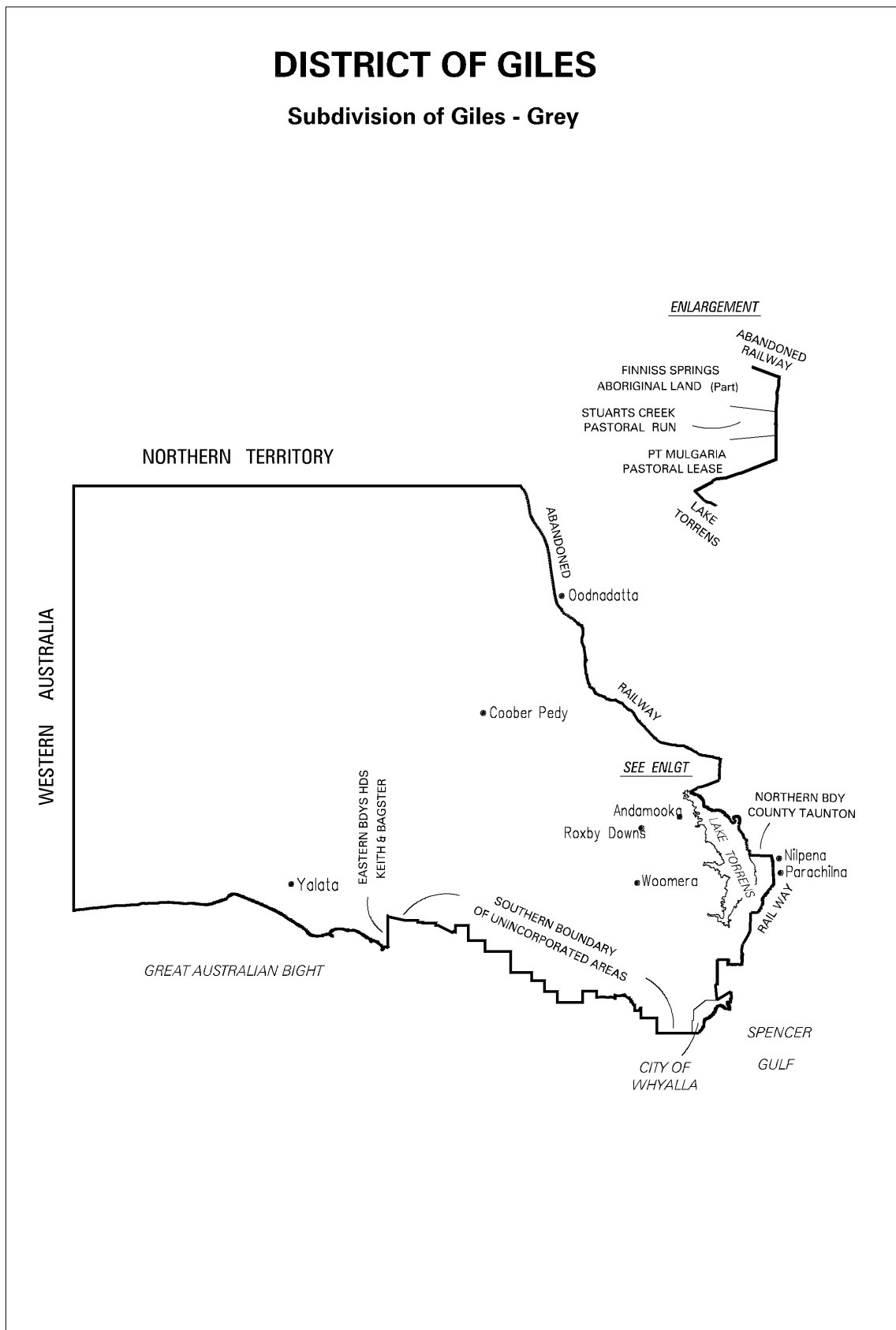
# DISTRICT OF FROME

## Subdivision of Frome - Grey

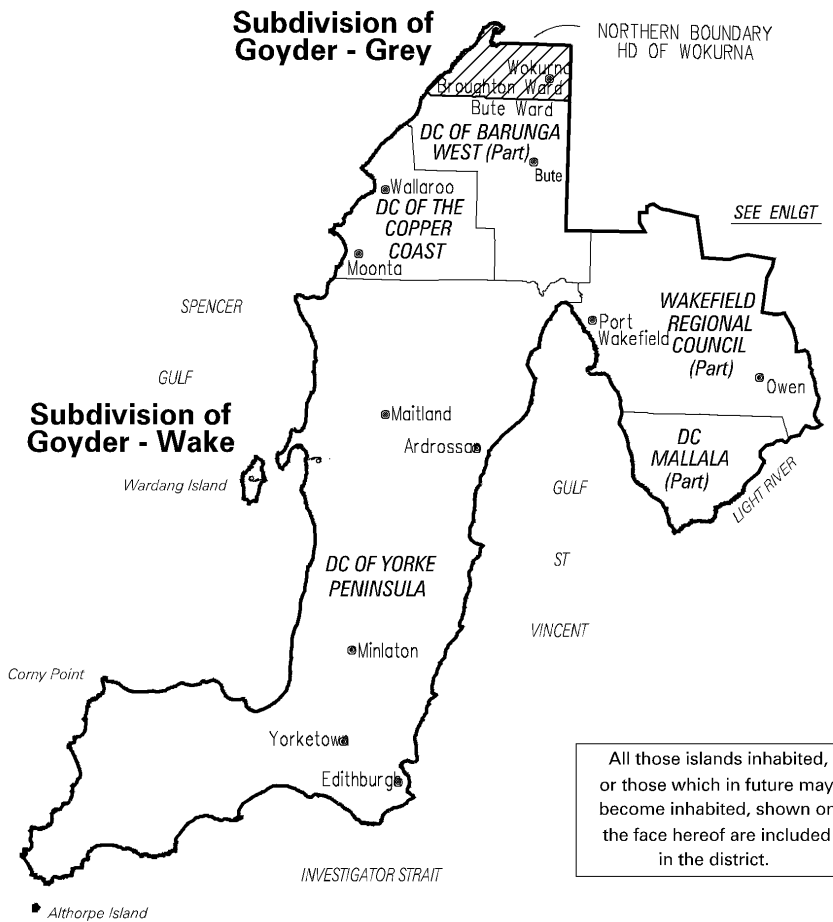
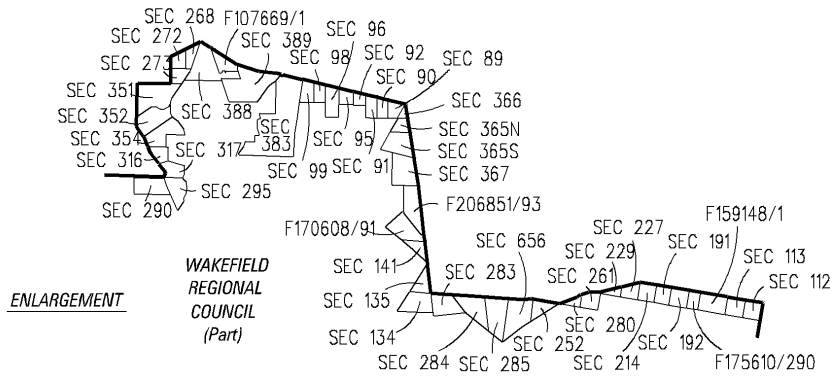


# DISTRICT OF GILES

## Subdivision of Giles - Grey



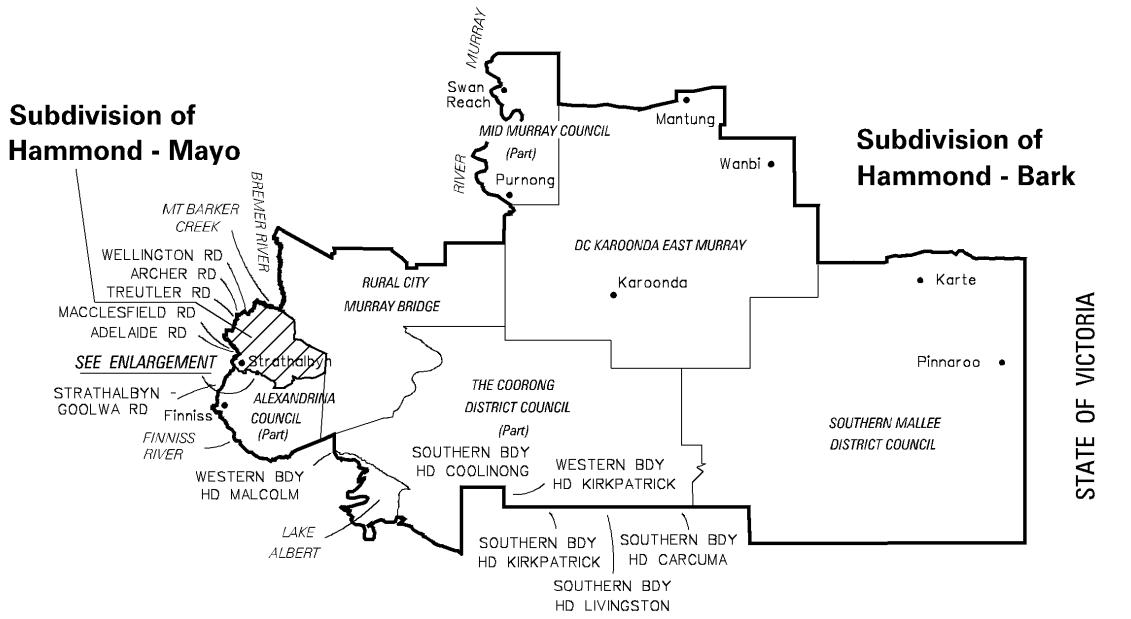
# DISTRICT OF GOYDER



# DISTRICT OF HAMMOND

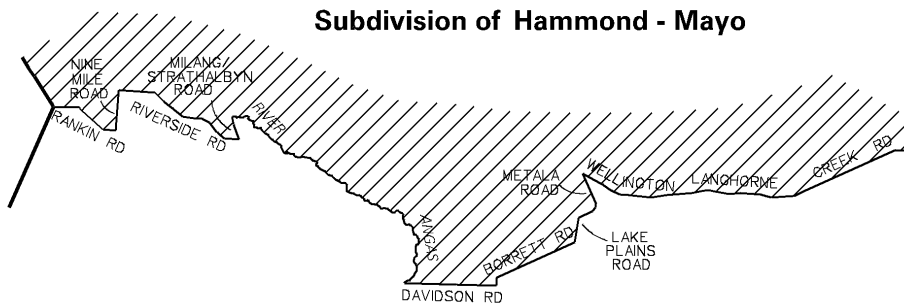
## Subdivision of Hammond - Mayo

## Subdivision of Hammond - Bark



STATE OF VICTORIA

## Subdivision of Hammond - Mayo

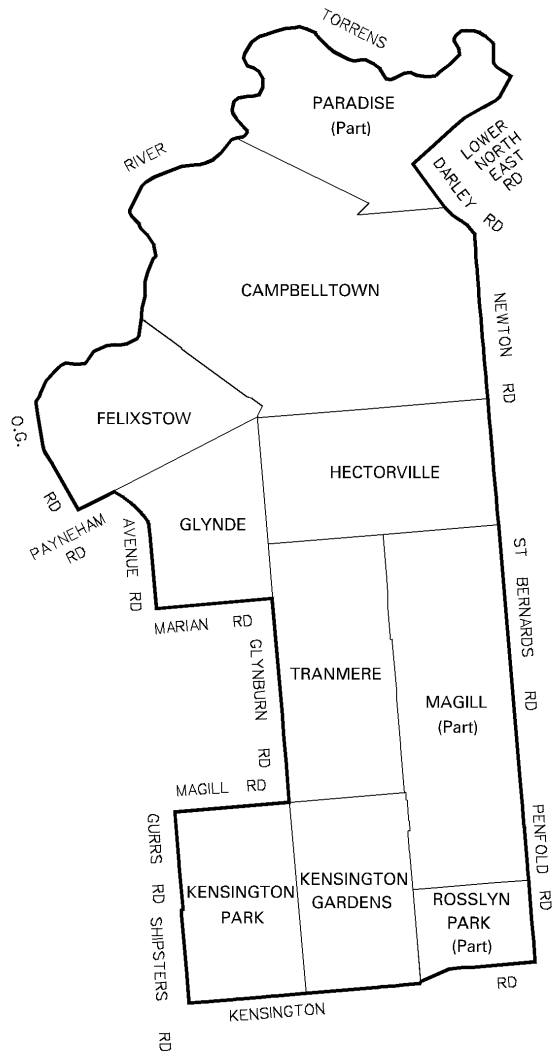


## Subdivision of Hammond - Bark

ENLARGEMENT

# DISTRICT OF HARTLEY

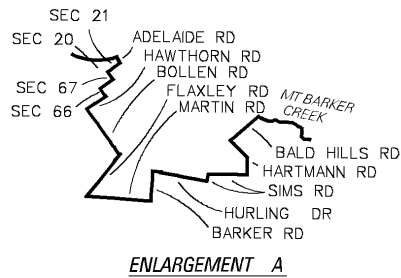
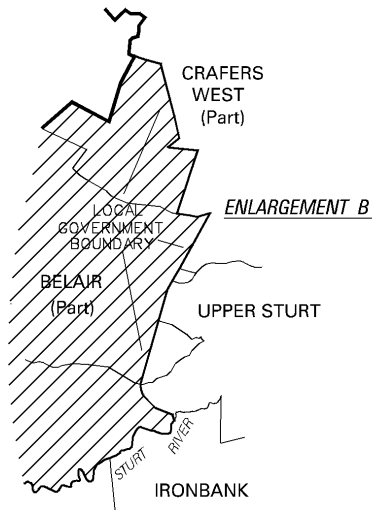
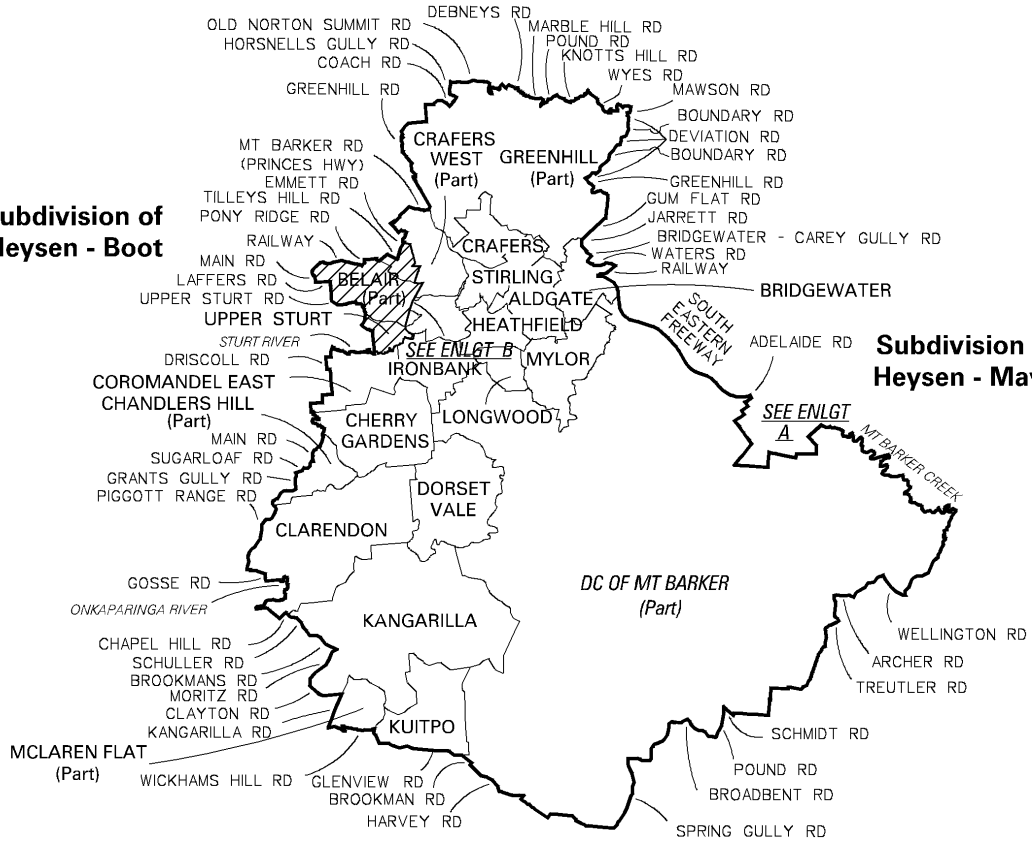
## Subdivision of Hartley - Stur



# DISTRICT OF HEYSEN

**Subdivision of  
Heyesen - Boot**

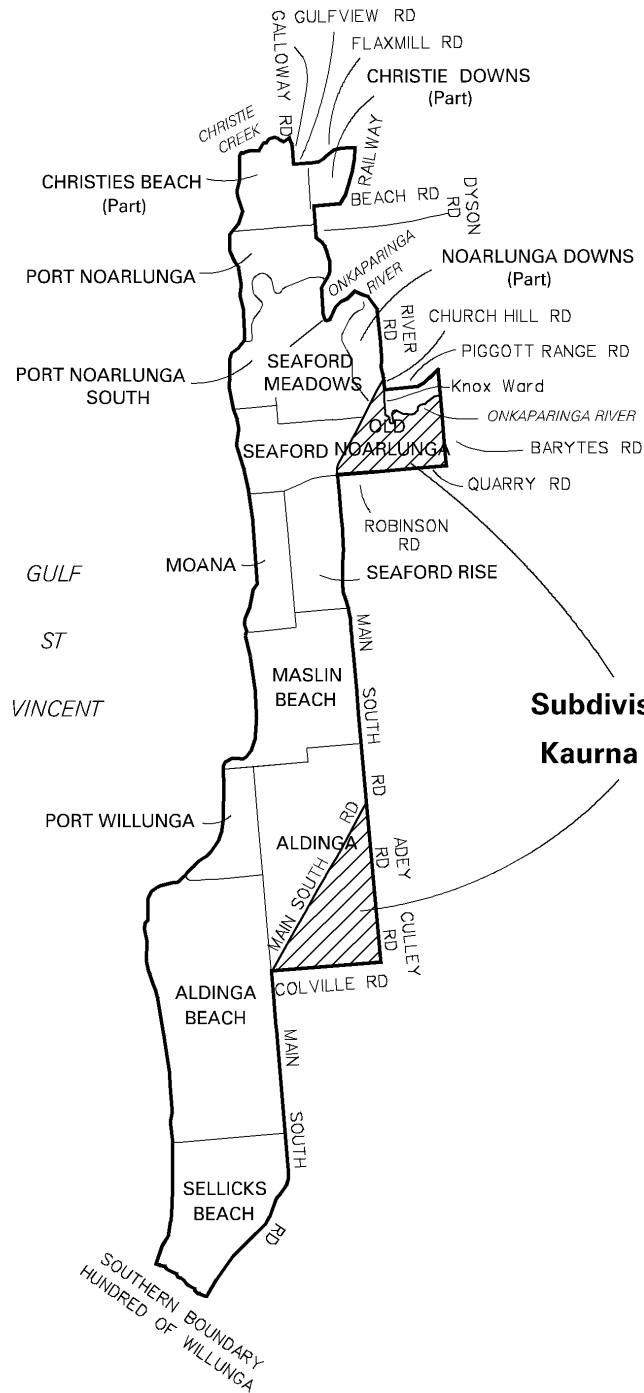
**Subdivision of  
Heyesen - Mayo**



# DISTRICT OF KAURNA

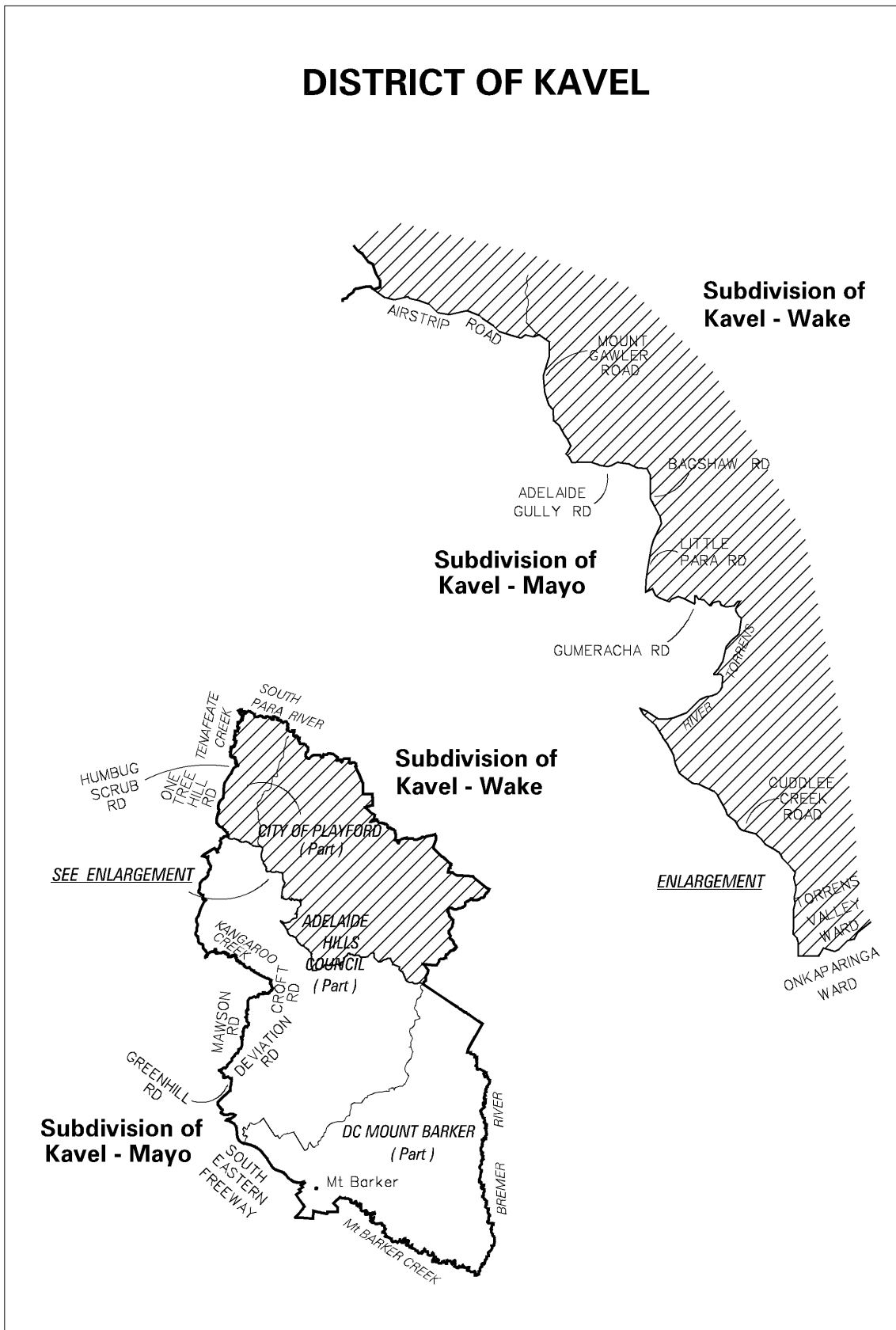
**Subdivision of  
Kaurna - King**

**Subdivision of  
Kaurna - Mayo**



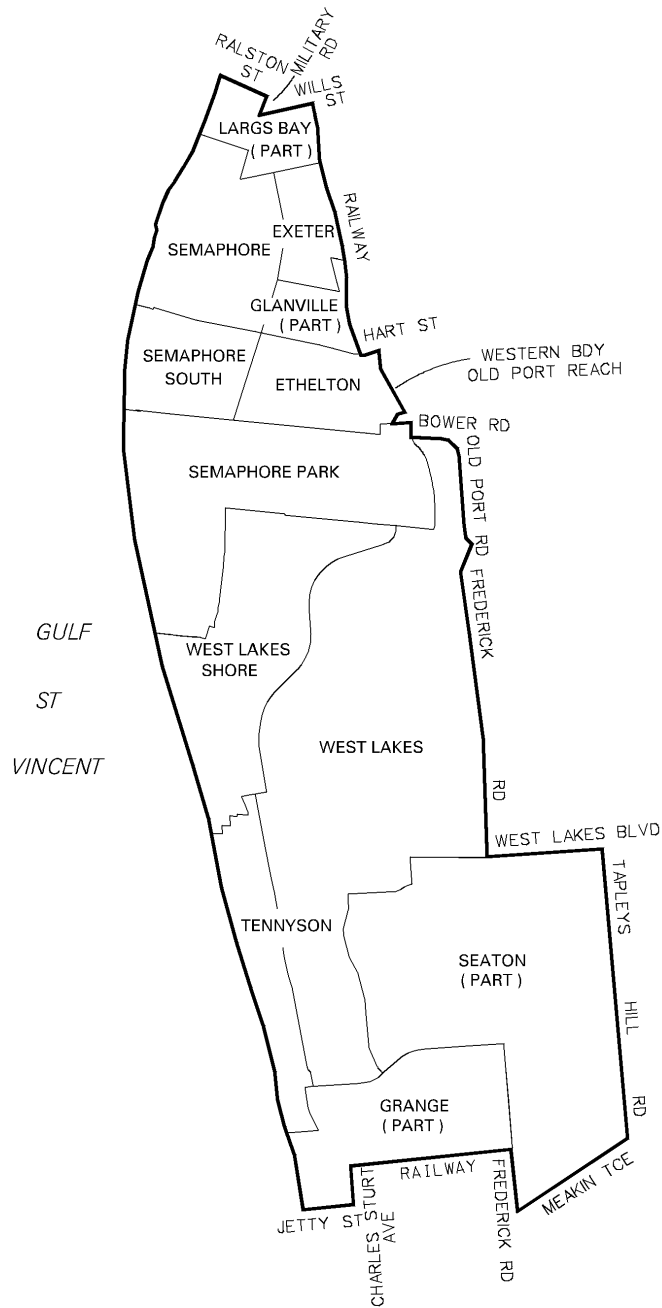


# DISTRICT OF KAVEL



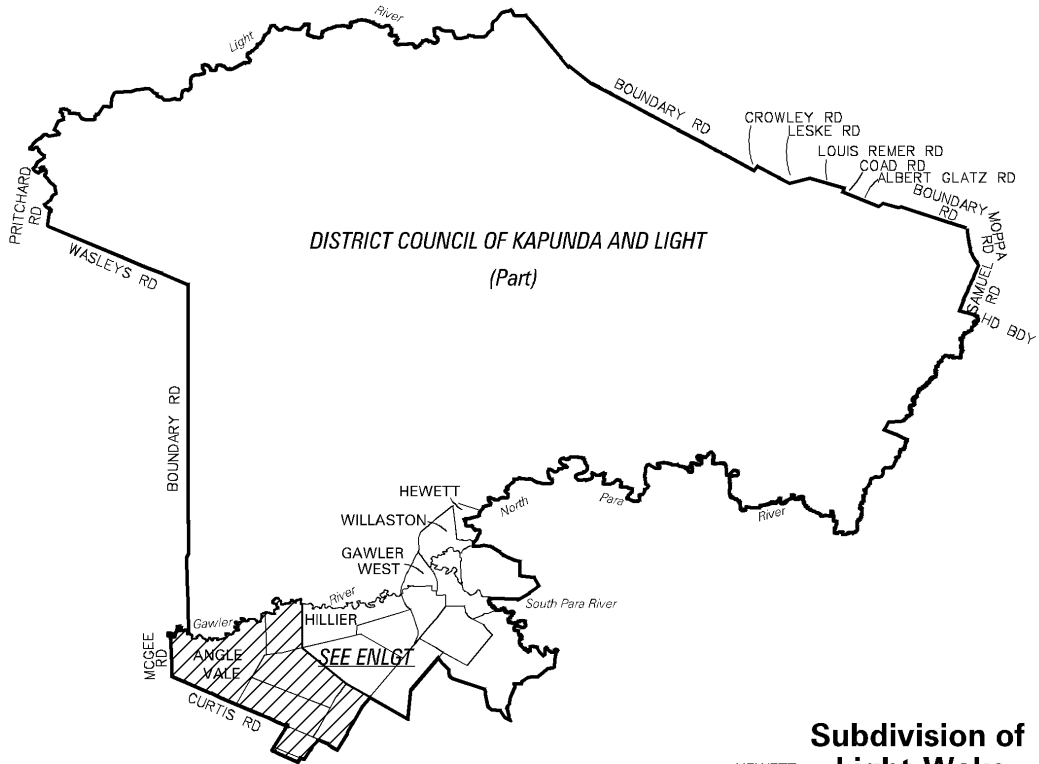
# DISTRICT OF LEE

## Subdivision of Lee - Pade



# DISTRICT OF LIGHT

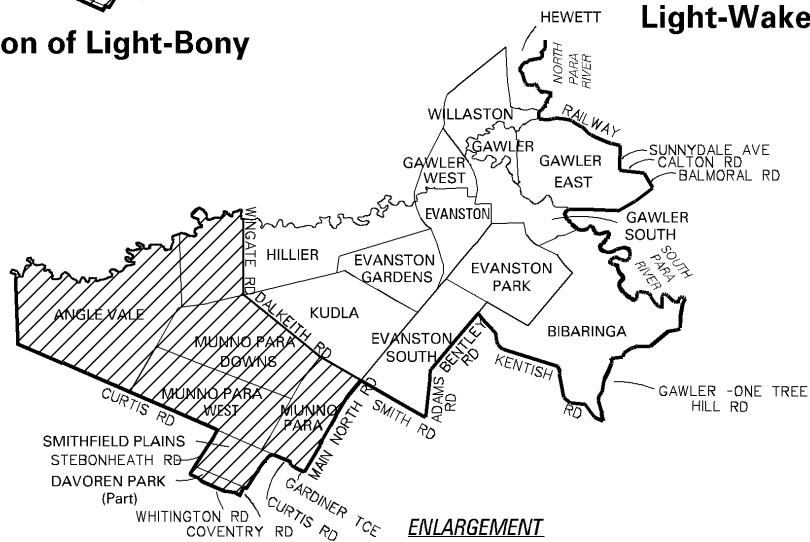
## Subdivision of Light-Wake



## Subdivision of Light-Bony

## Subdivision of Light-Wake

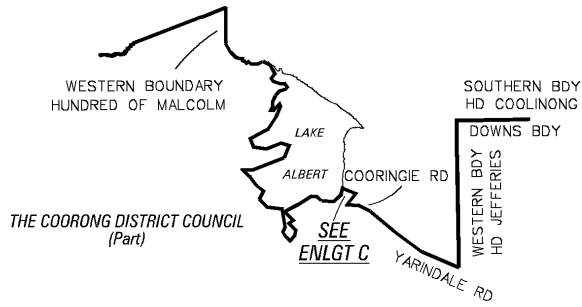
## Subdivision of Light-Bony



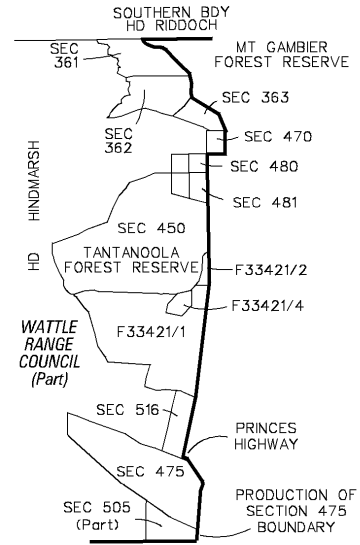
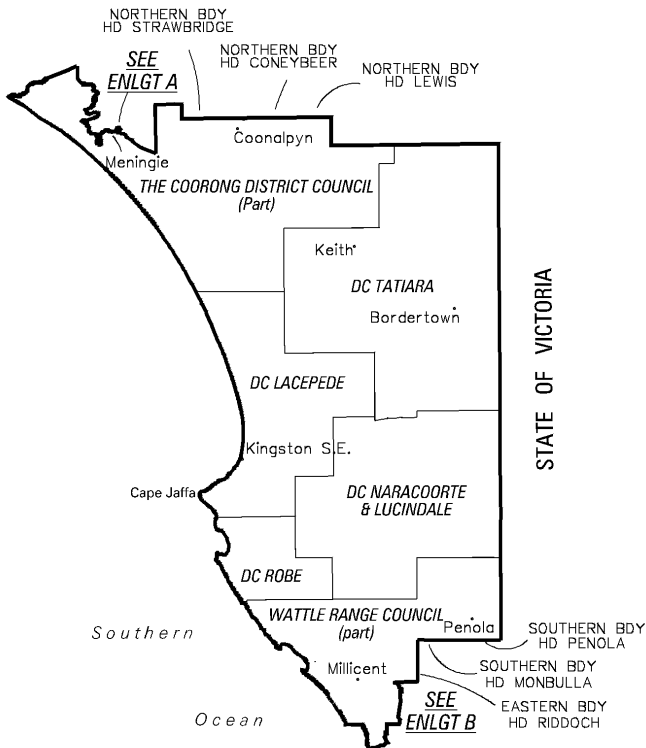
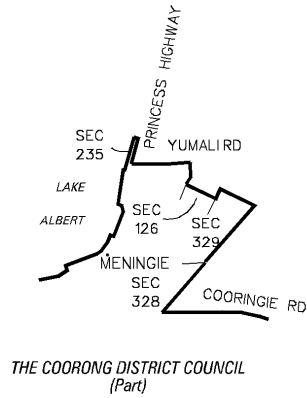
# DISTRICT OF MACKILLOP

## Subdivision of Mackillop - Bark

ENLARGEMENT A



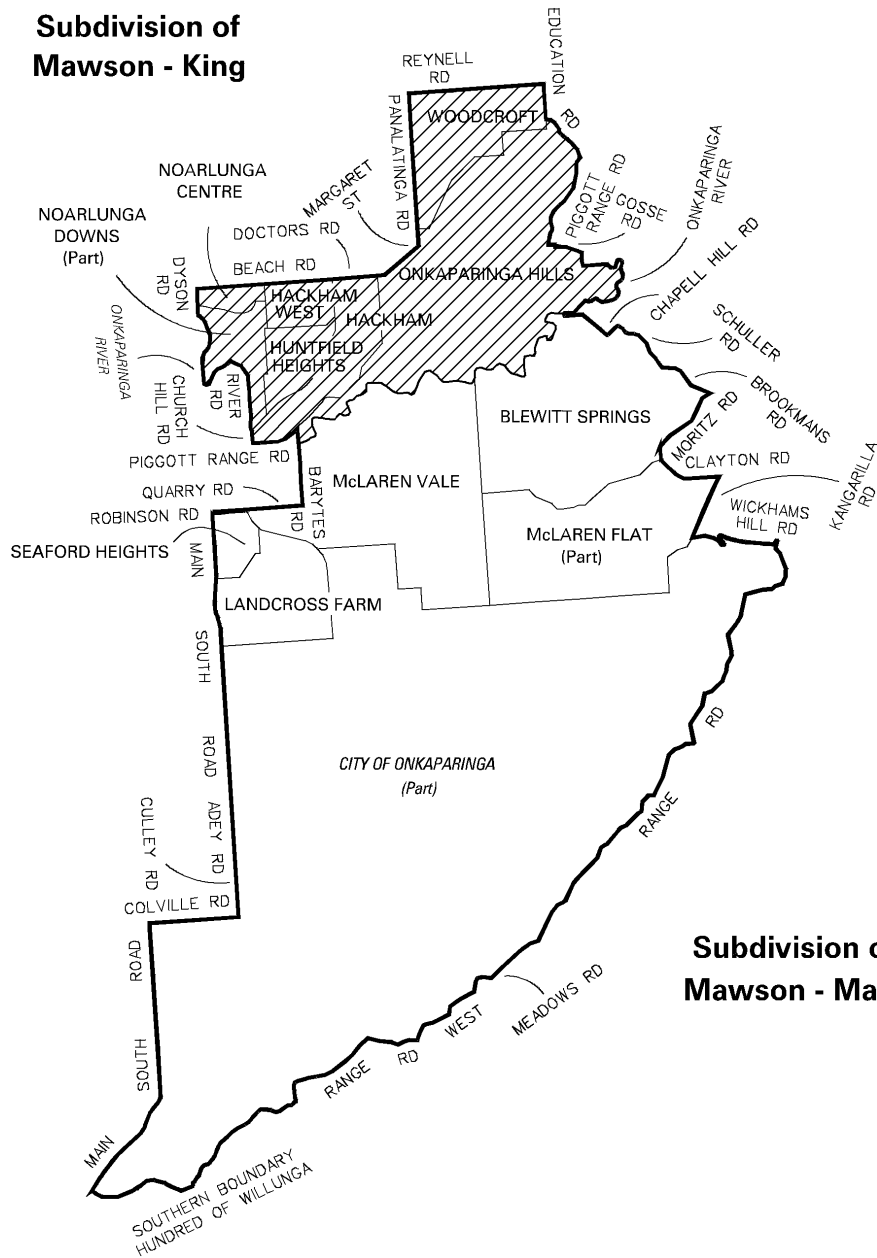
ENLARGEMENT C



ENLARGEMENT B

# DISTRICT OF MAWSON

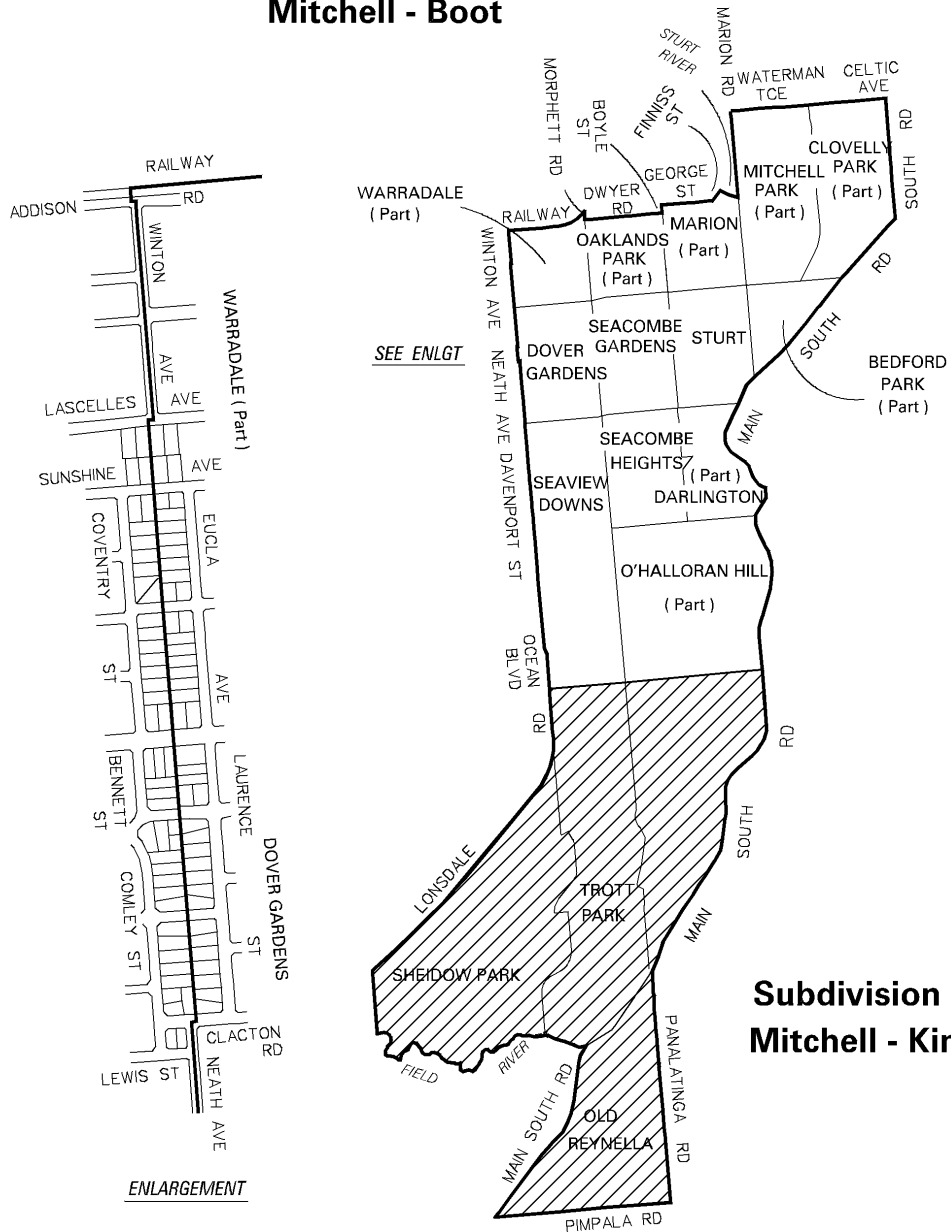
## Subdivision of Mawson - King



## Subdivision of Mawson - Mayo

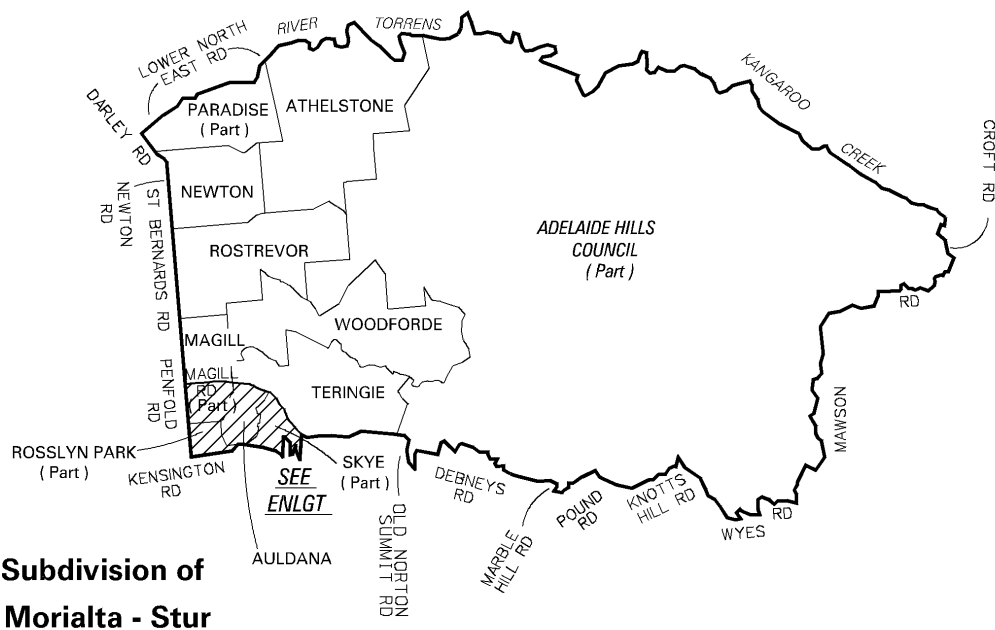
# DISTRICT OF MITCHELL

## Subdivision of Mitchell - Boot

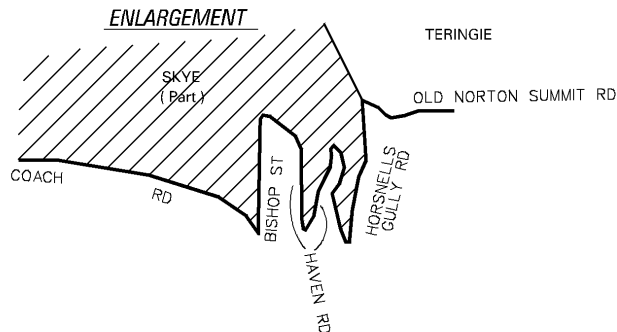


# DISTRICT OF MORIALTA

## Subdivision of Morialta - Mayo

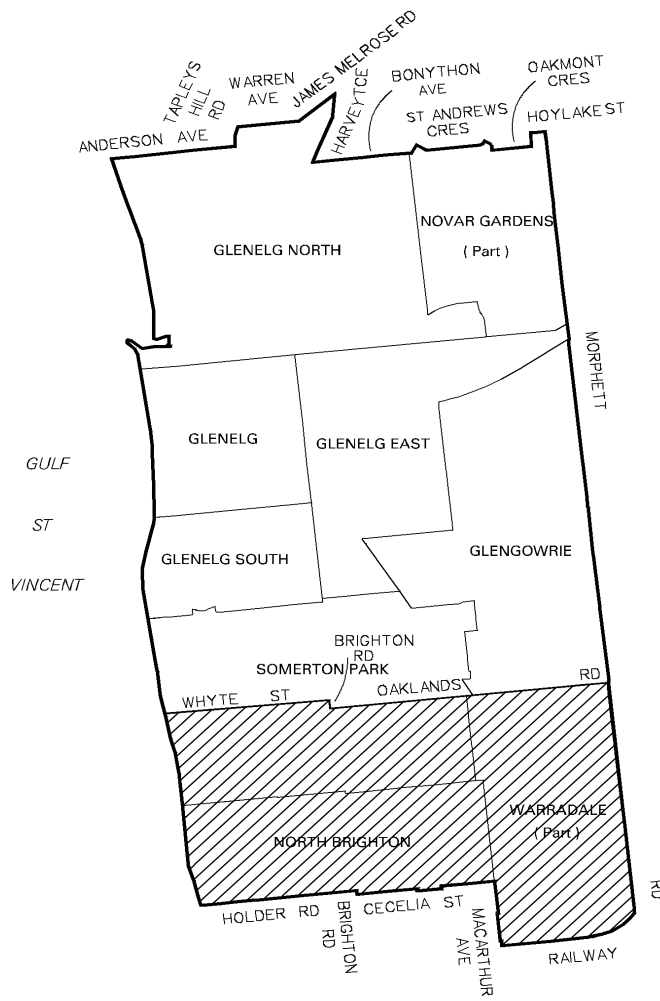


## Subdivision of Morialta - Stur



# DISTRICT OF MORPHETT

## Subdivision of Morphett - Hind

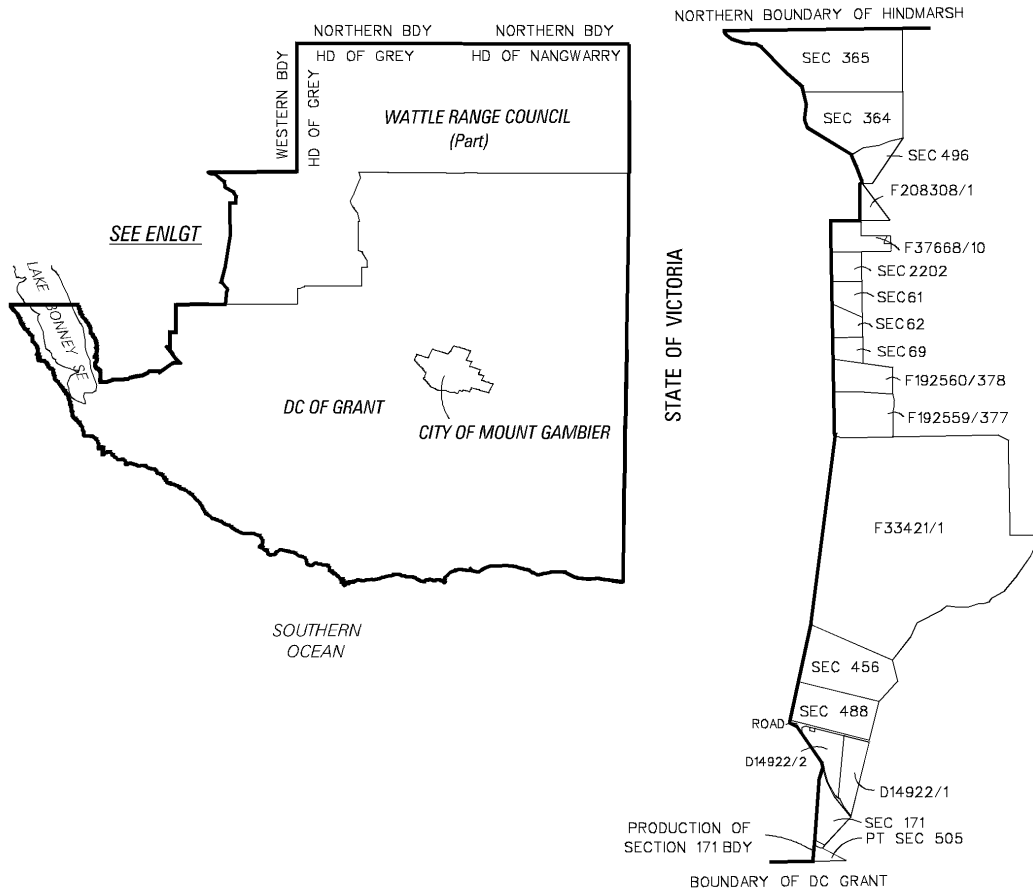


## Subdivision of Morphett - Boot



# DISTRICT OF MOUNT GAMBIER

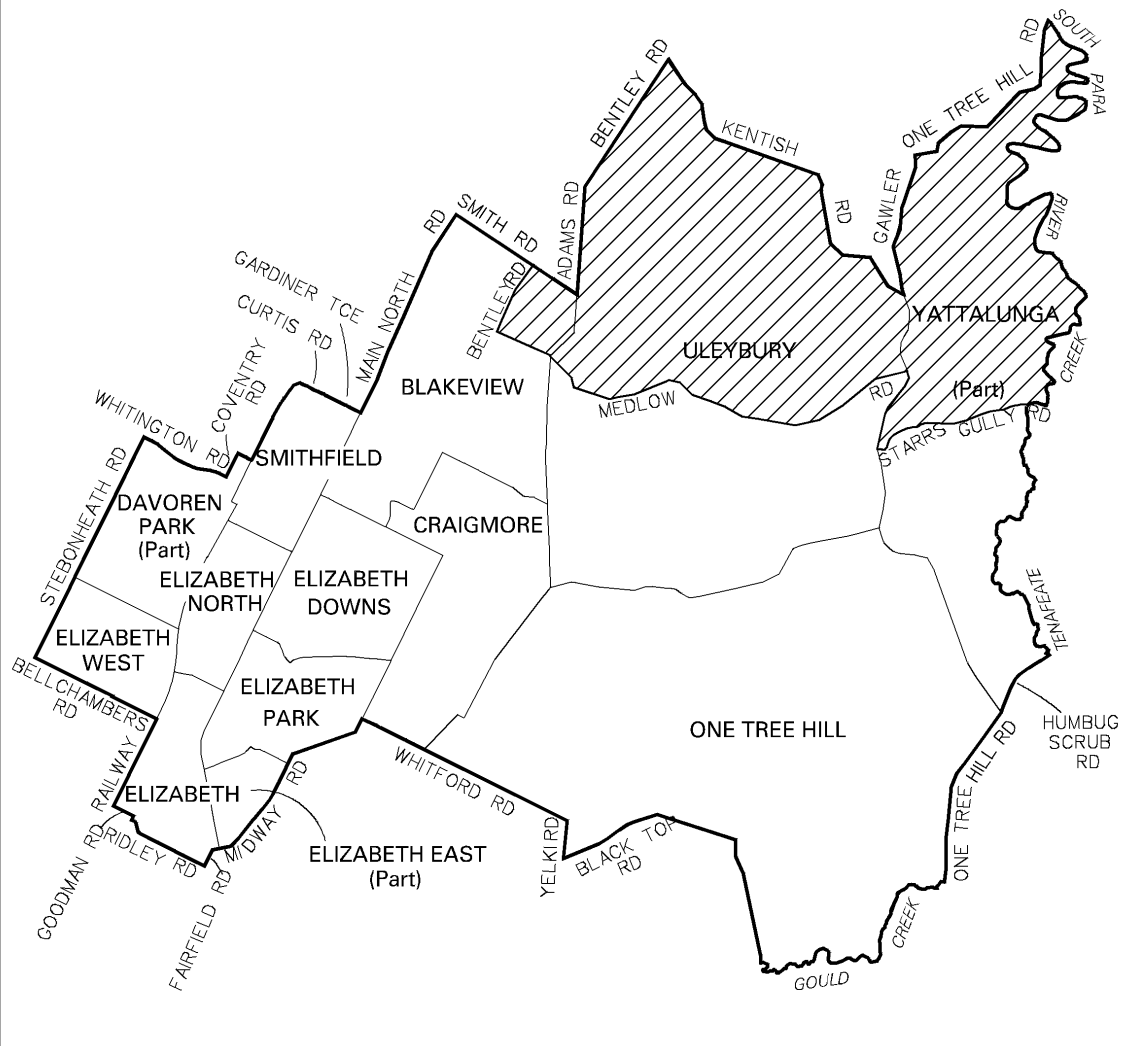
## Subdivision of Mount Gambier - Bark



ENLARGEMENT

# DISTRICT OF NAPIER

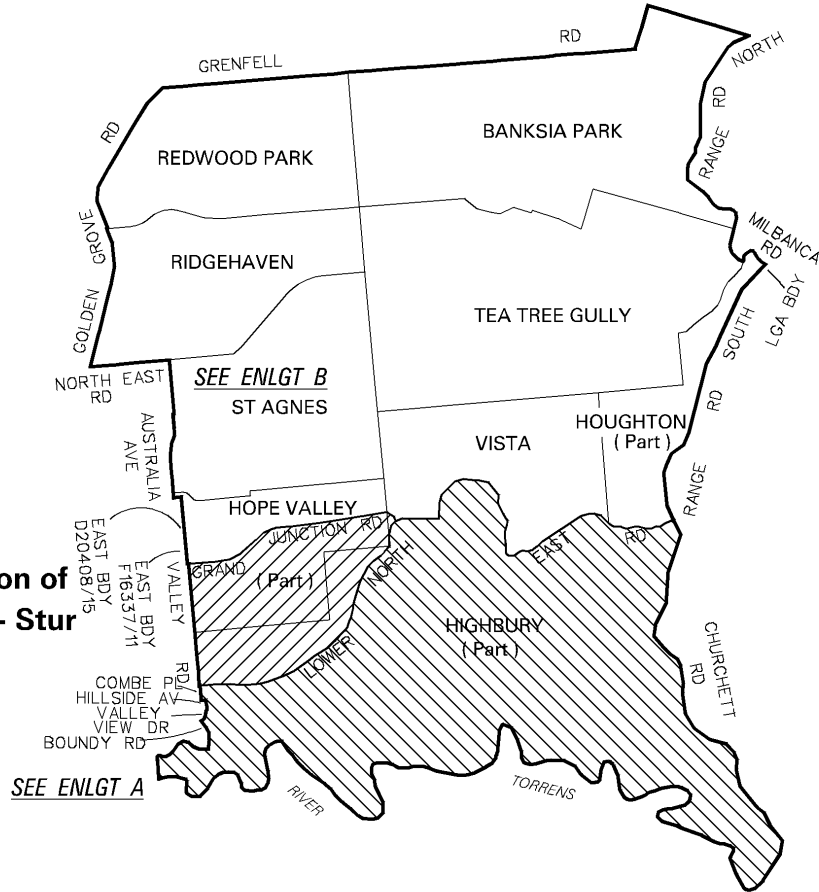
## Subdivision of Napier - Wake



## Subdivision of Napier - Bony

# DISTRICT OF NEWLAND

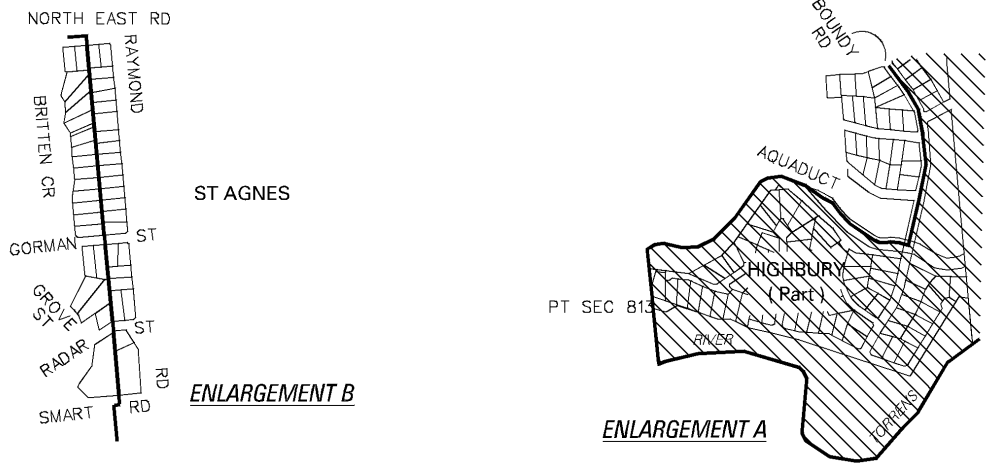
## Subdivision of Newland - Maki



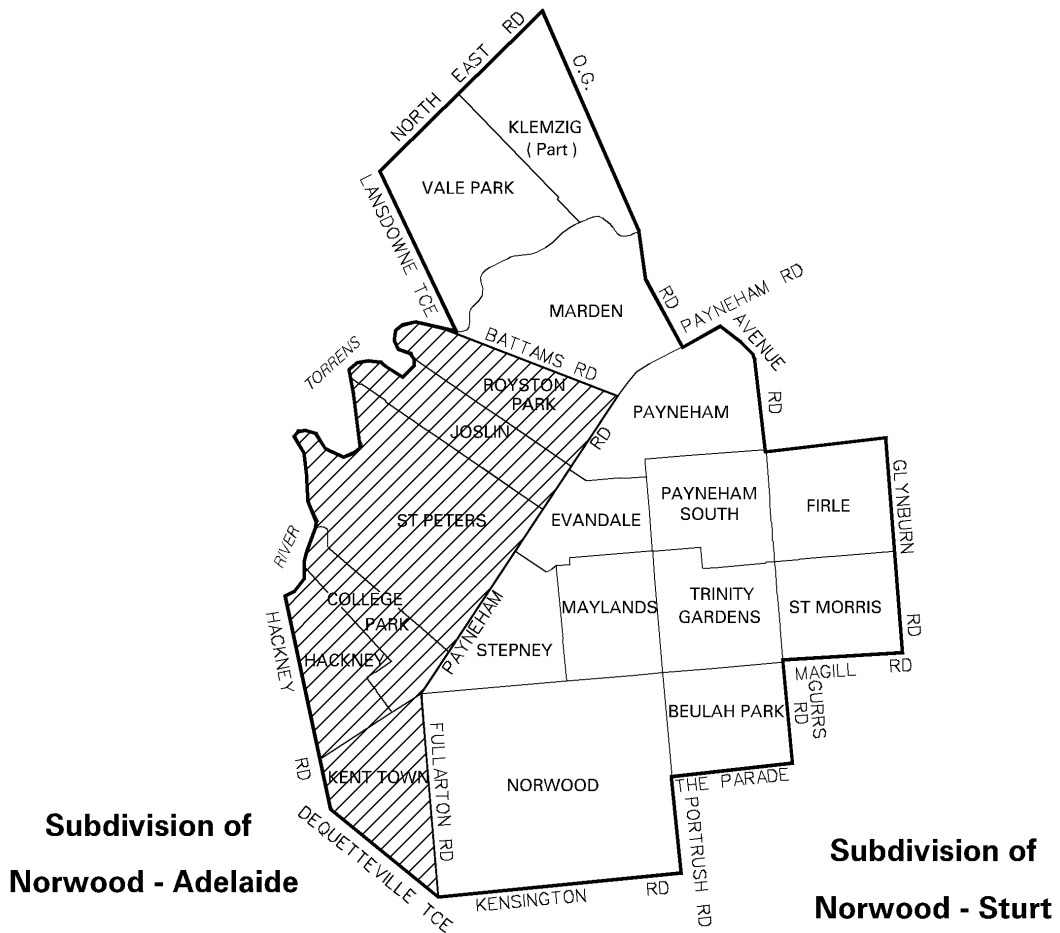
## Subdivision of Newland - Stur

SEE ENLGT A

## Subdivision of Newland - Mayo



# DISTRICT OF NORWOOD



# DISTRICT OF PLAYFORD

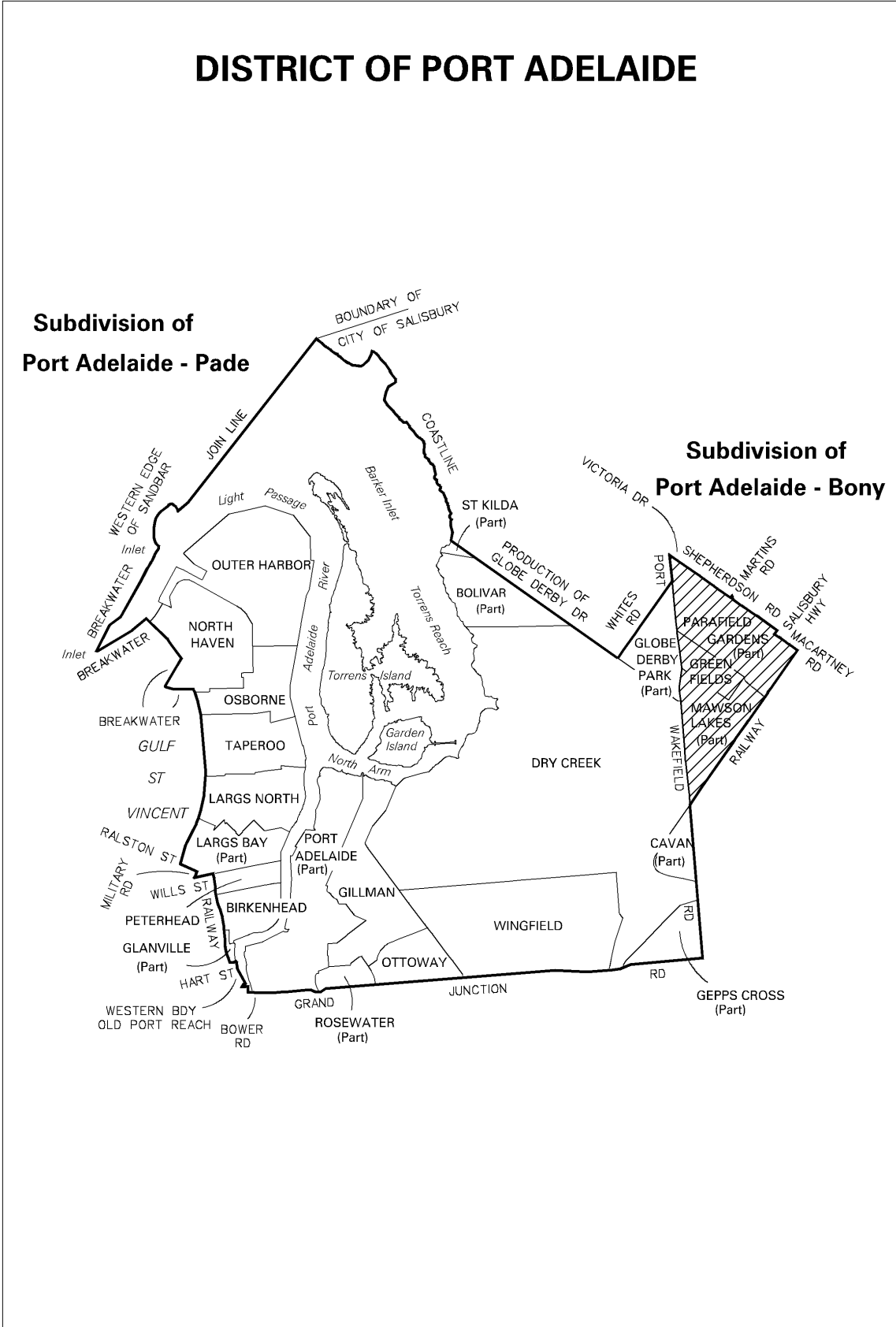
## Subdivision of Playford - Maki



# DISTRICT OF PORT ADELAIDE

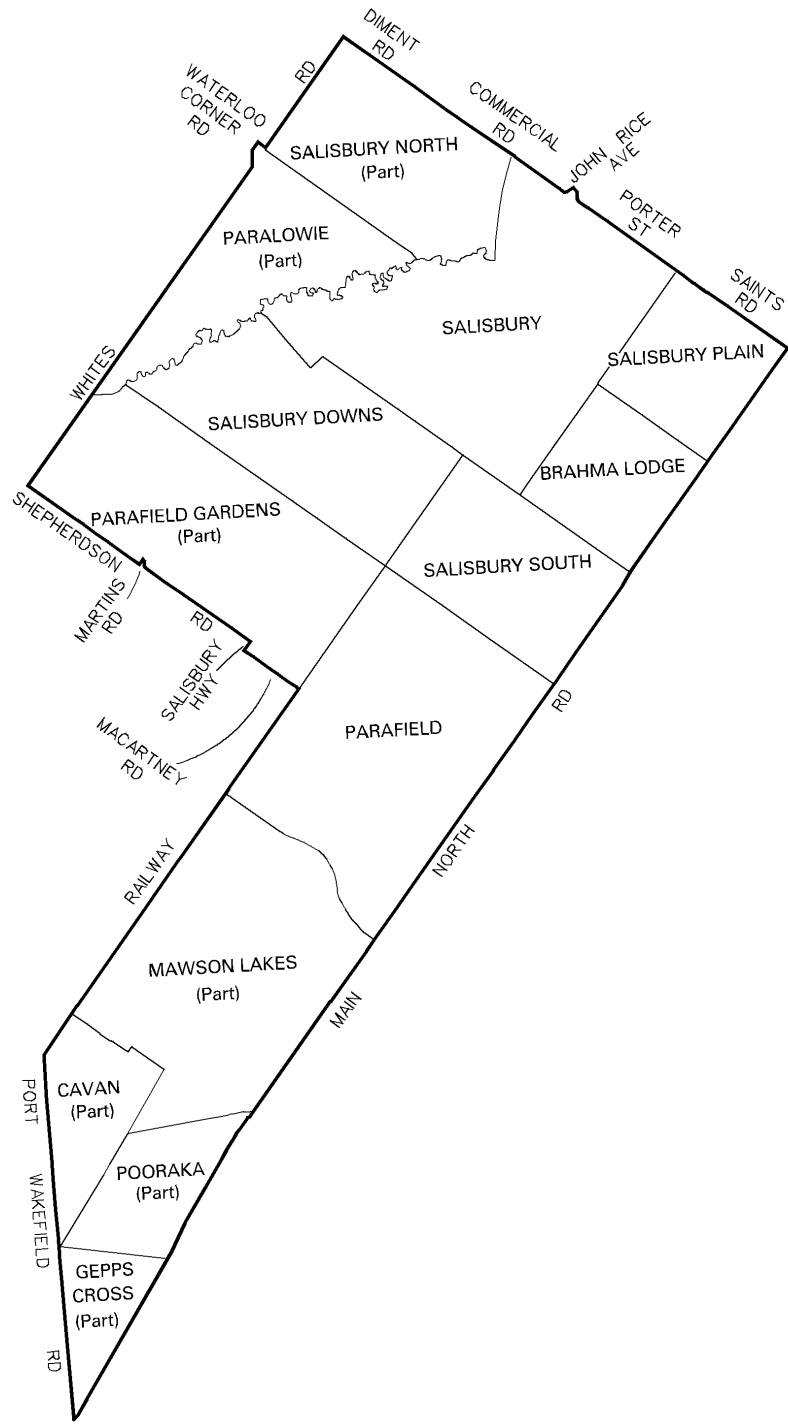
## Subdivision of Port Adelaide - Pade

## Subdivision of Port Adelaide - Bony



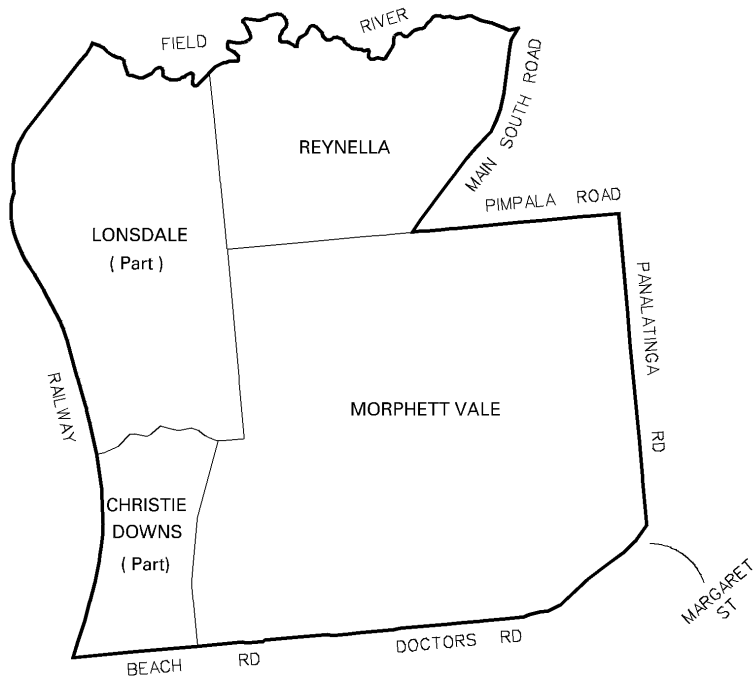
# DISTRICT OF RAMSAY

## Subdivision of Ramsay - Bony



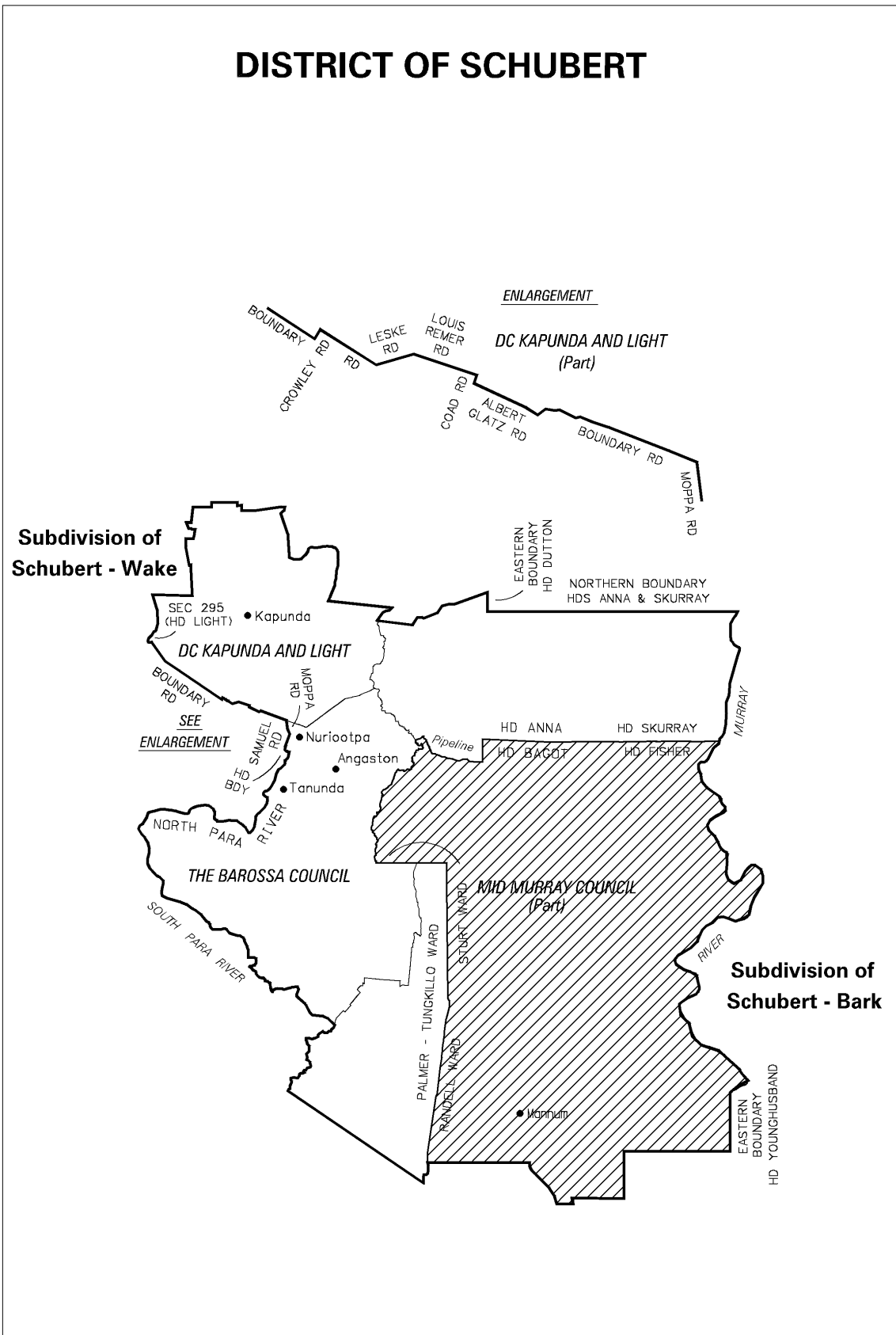
# DISTRICT OF REYNELL

## Subdivision of Reynell - King



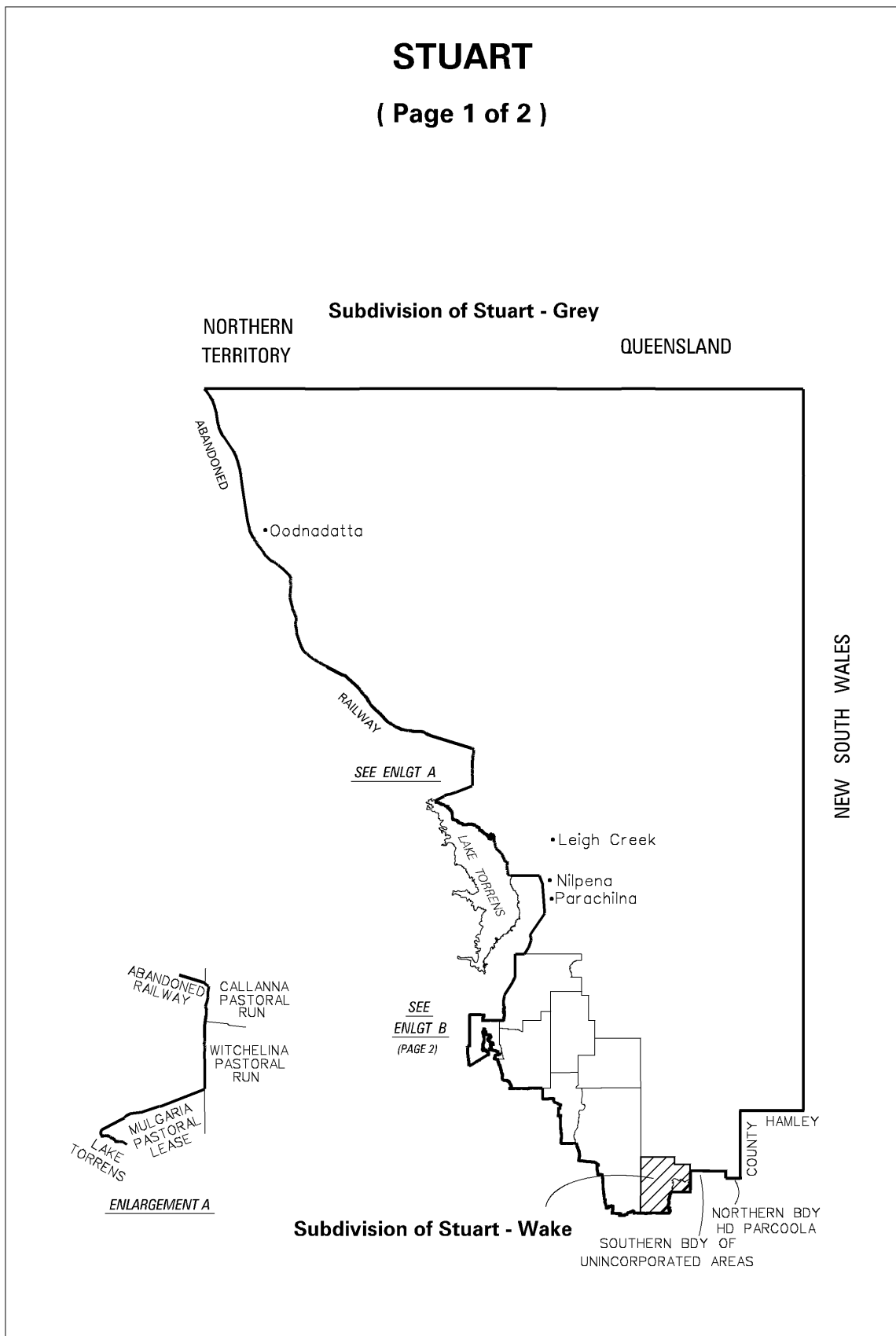


# DISTRICT OF SCHUBERT



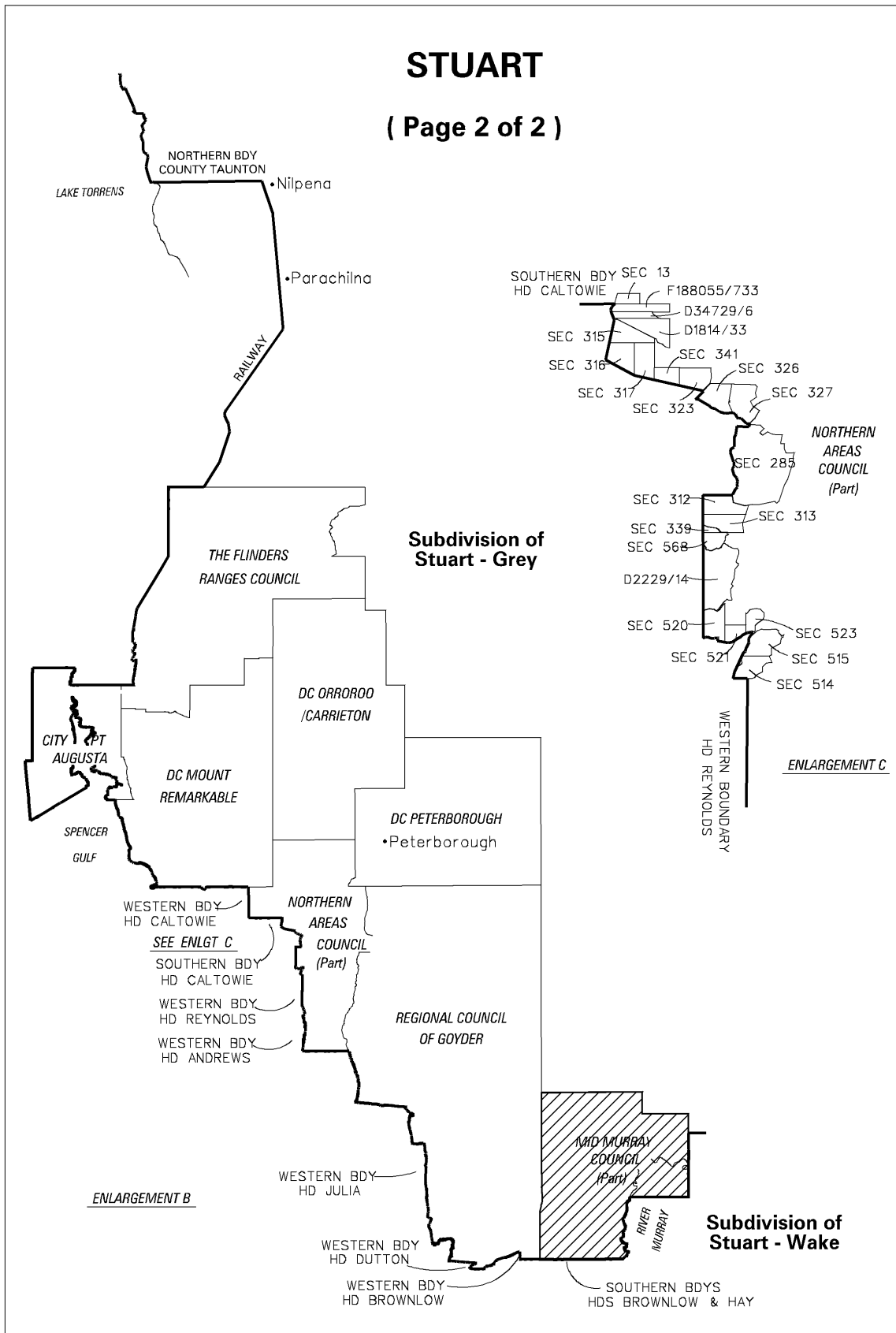
# STUART

( Page 1 of 2 )

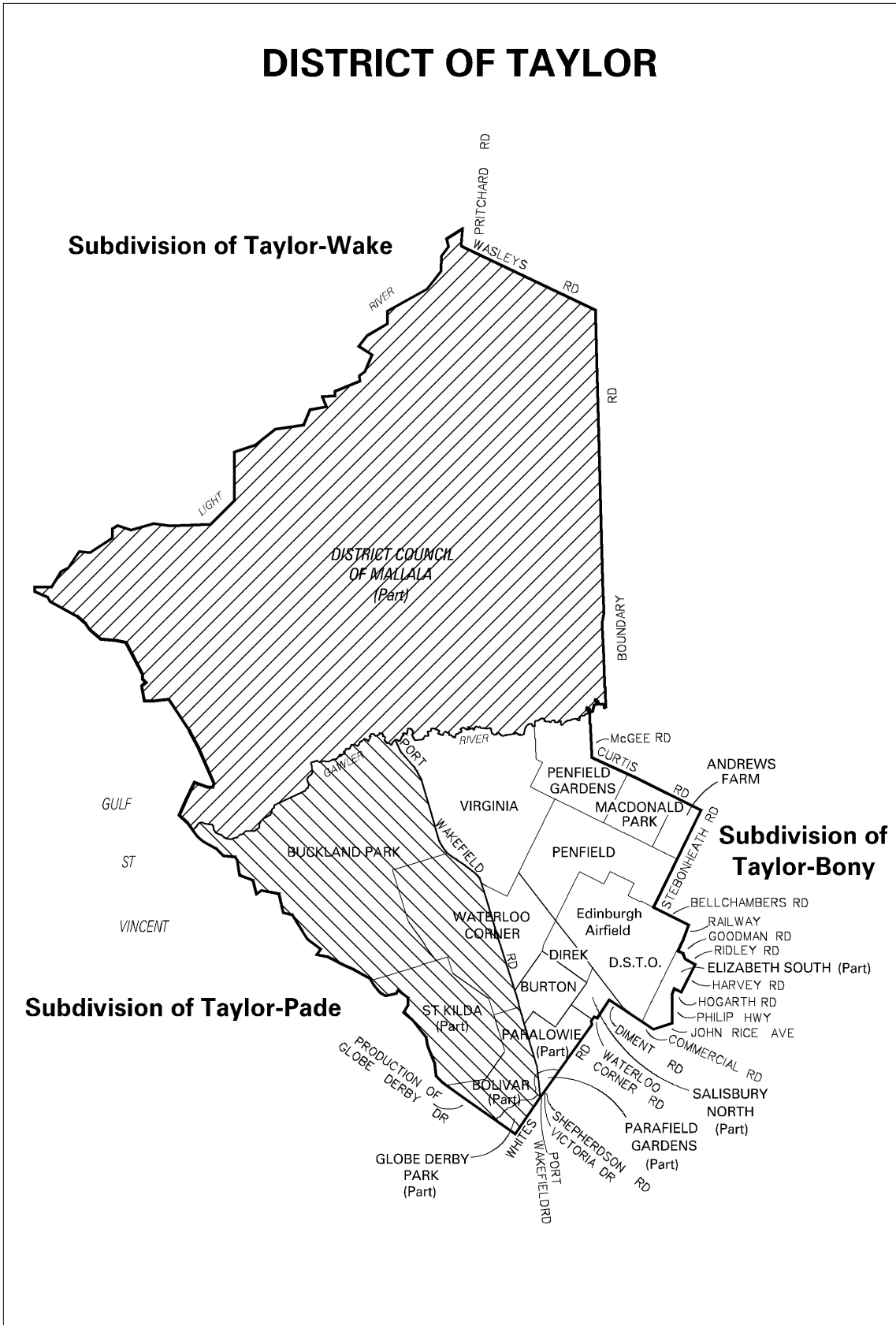


# STUART

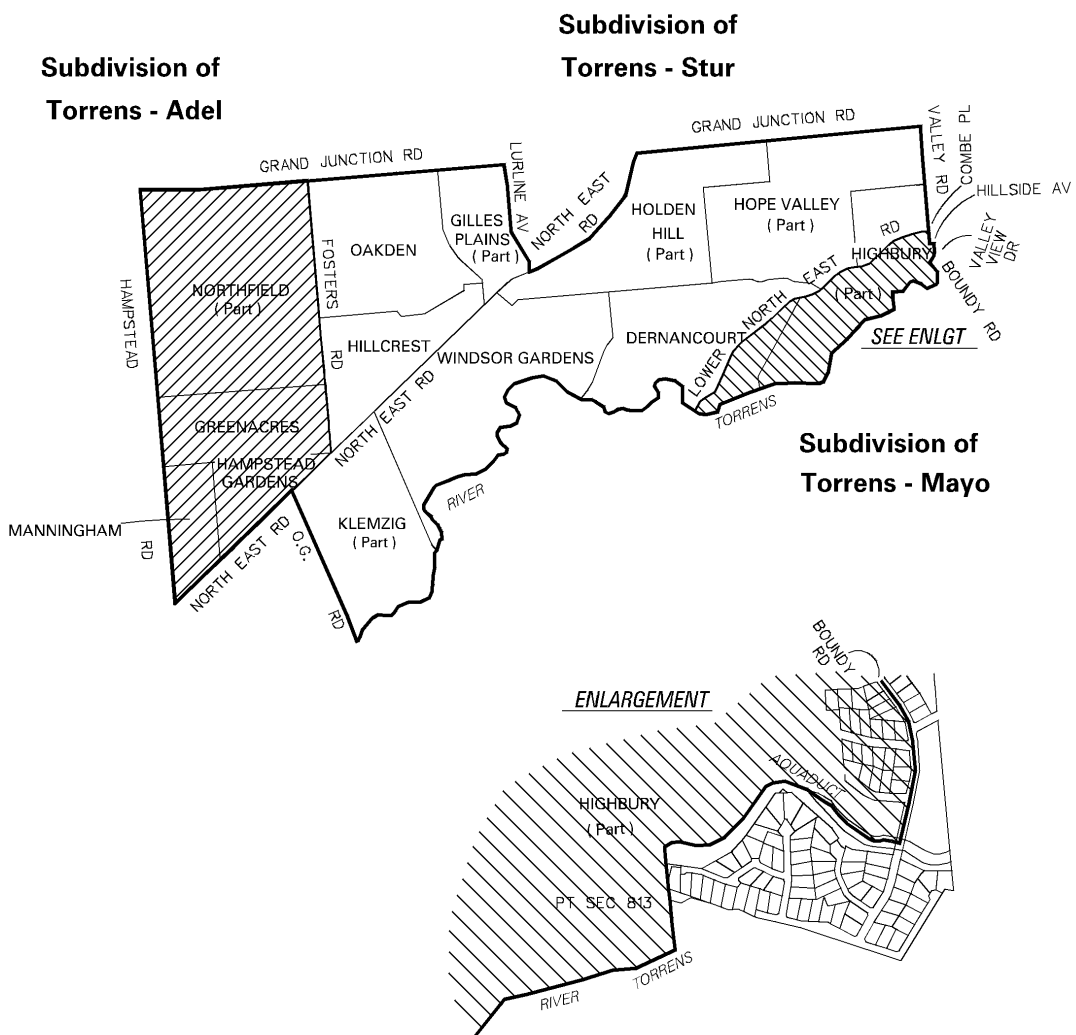
( Page 2 of 2 )



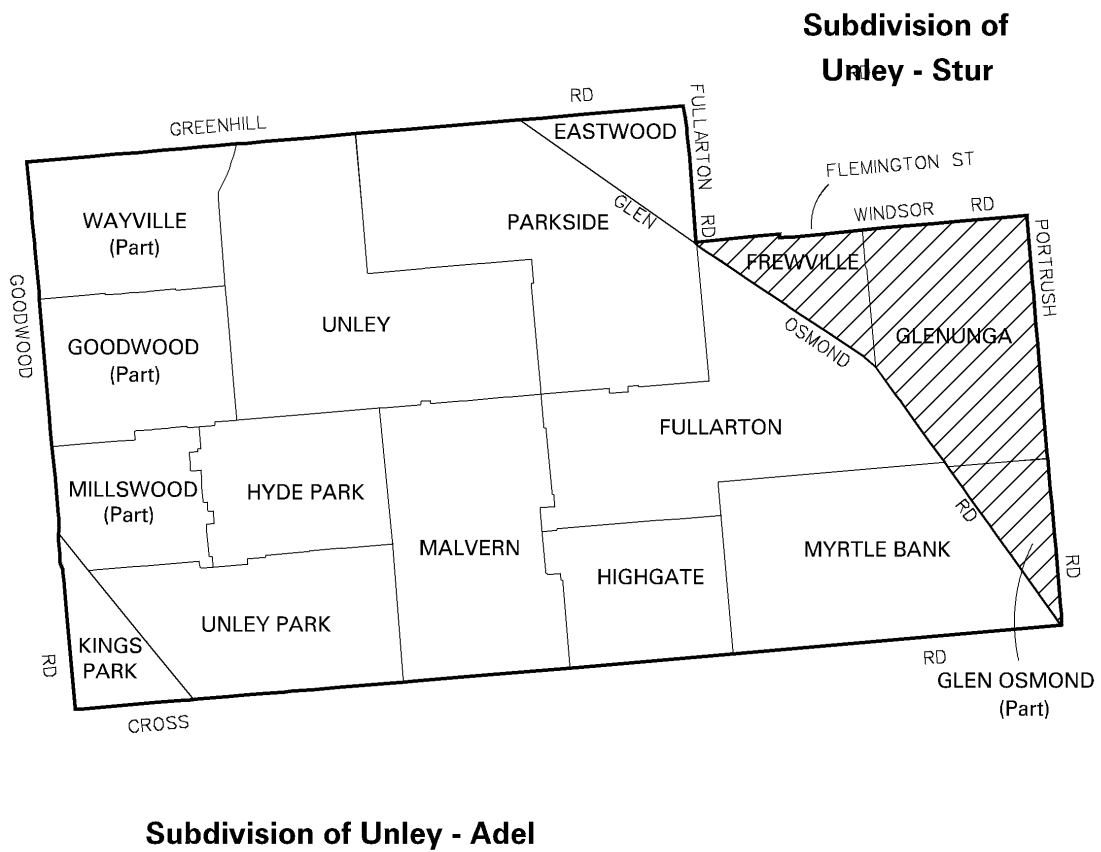
# DISTRICT OF TAYLOR



# DISTRICT OF TORRENS

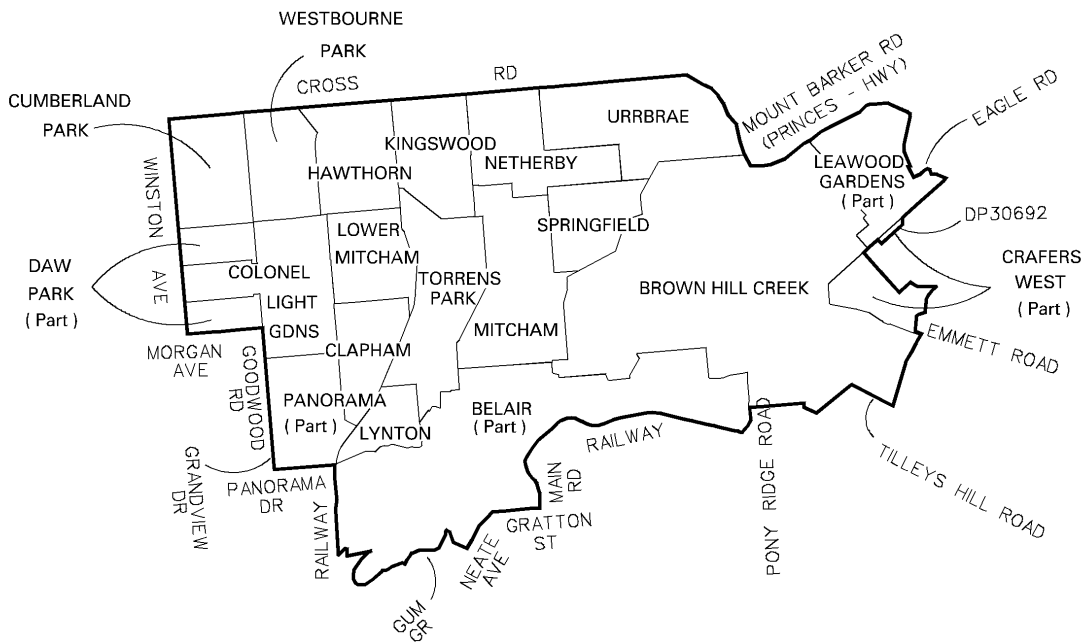


# DISTRICT OF UNLEY



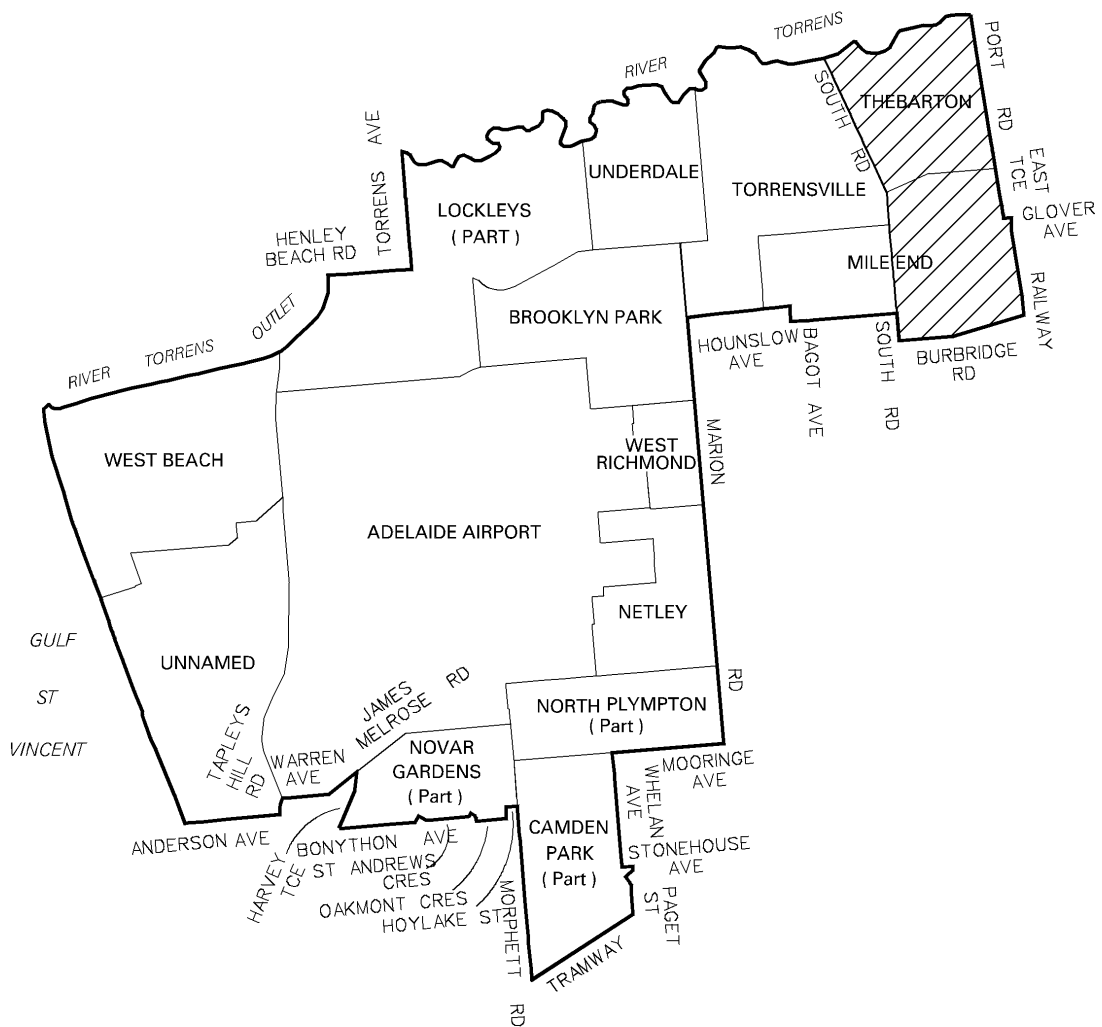
# DISTRICT OF WAITE

## Subdivision of Waite - Boot



# DISTRICT OF WEST TORRENS

## Subdivision of West Torrens - Adel

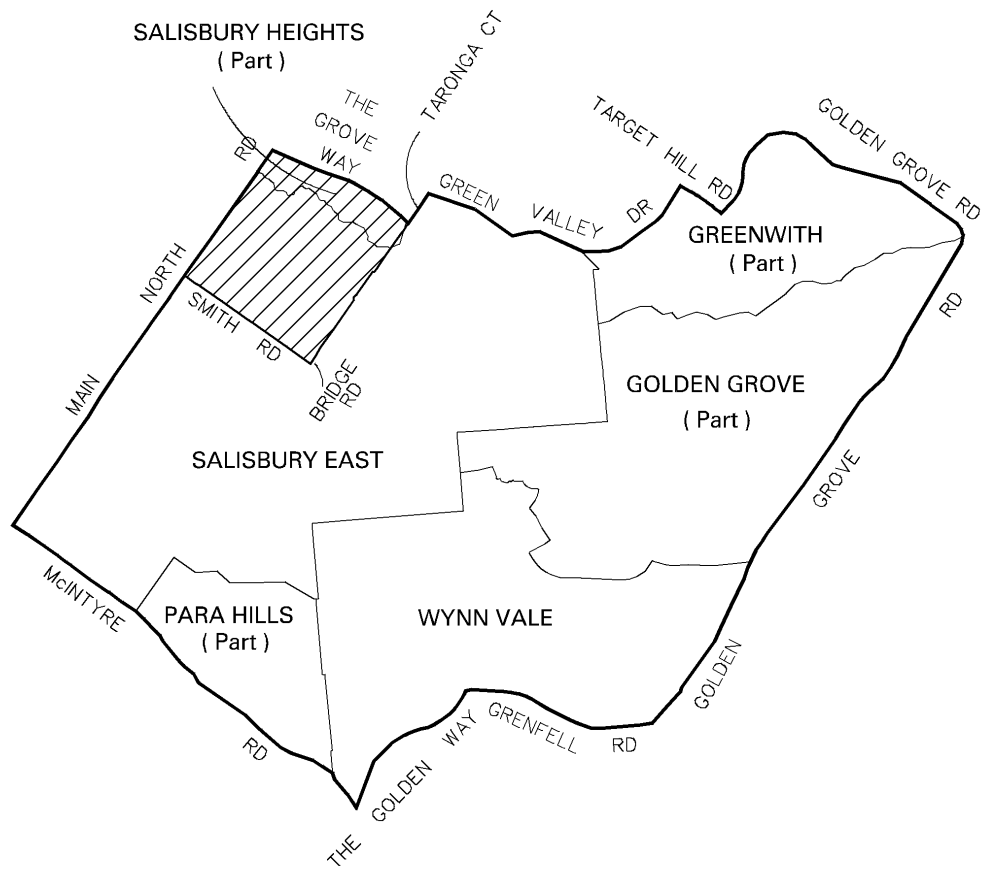


## Subdivision of West Torrens - Hind



# DISTRICT OF WRIGHT

## Subdivision of Wright - Bony



## Subdivision of Wright - Maki