



# Victoria Government Gazette

No. G 20 Thursday 21 May 1998

**GENERAL**

## GENERAL AND PERIODICAL GAZETTE

Copy to: Gazette Officer  
The Craftsman Press Pty. Ltd.  
125 Highbury Road,  
Burwood Vic 3125  
Telephone: (03) 9926 1233  
Facsimile: (03) 9926 1292  
DX: 32510 Burwood  
Email: [gazette@craftpress.com.au](mailto:gazette@craftpress.com.au)

### Advertising Rates and Payment

#### Private Notices

Payment must be received in advance with advertisement details.

30 cents per word - Full page \$180.00.

Additional costs must be included in prepayment if a copy of the gazette is required. Copy Prices - Page \$1.50 - Gazette \$3.20 Certified copy of Gazette \$3.50. (all prices include Postage). **Cheques should be made payable to The Craftsman Press Pty. Ltd.**

#### Government and Outer Budget Sector Agencies Notices

Not required to pre-pay.

Advertisements may be faxed or sent via email with a cover sheet, marked to the attention of the Gazette Officer. Floppy Disks (Mac & PC) can also be accepted.

Costs can be calculated on the following basis:

Per Line	Typeset
Single column	\$1.55
Double column	\$3.10
Full Page	\$64.80

The Craftsman Press is pleased to offer a series of discounts from the typesetting costs.

1. Copy supplied on disk.
2. Copy supplied via email.
3. Artwork for forms and other material which require exact reproduction.

#### 1. Copy supplied on disk.

Where a disk is supplied and there is minimum alteration required, **30% off.**

Where a disk is supplied requiring extraneous matter stripped out and styles applied, **20% off.**

#### 2. Copy supplied via email.

Where a notice is sent via email and there is minimum alteration required, **25% off.**

Where email is supplied requiring extraneous matter stripped out and styles applied, **15% off.**

#### 3. Artwork for forms and other material which requires exact reproduction.

Scanning and sizing of artwork for forms, to be reproduced in page format, **35% off.**

#### Copy Deadline for General Gazette

9.30 a.m. Monday - (Private Notices)

9.30 a.m. Tuesday - (Government and Outer Budget Sector Agencies Notices)

### Advertisers should note:

- Late copy received at The Craftsman Press Pty. Ltd. after deadlines will be placed in the following issue of VGG, irrespective of any date/s mentioned in the copy (unless otherwise advised).
- Proofs will be supplied only when requested or at the direction of the Gazette Officer.
- No additions or amendments to material for publications will be accepted by telephone.
- Orders in Council may be lodged prior to receiving assent with the Governor's or Clerk's signature. They will only be published once approved and signed.
- Government and Outer Budget Sector Agencies please note: *See style requirements on back page.*

## SPECIAL GAZETTES

Copy to: Gazette Officer  
The Craftsman Press Pty. Ltd.  
125 Highbury Road,  
Burwood Vic 3125  
Telephone: (03) 9926 1233  
Facsimile: (03) 9926 1292  
Email: [gazette@craftpress.com.au](mailto:gazette@craftpress.com.au)

### Advertising Rates and Payment

#### Private Notices

Full Page \$360.00

Payment must be received in advance with notice details.

#### Government and Outer Budget Sector Agencies Notices

	Typeset
Full Page	\$87.50

#### Note:

The after hours numbers for Special Gazettes are:

Telephone: 0417 358 481  
0419 327 321

## SUBSCRIPTIONS AND RETAIL SALES

Copies of the Victoria Government Gazette can be purchased from The Craftsman Press Pty. Ltd. by subscription.

The Victoria Government Gazette

General and Special - \$170.00 each year

General, Special and Periodical - \$227.00 each year

Periodical - \$113.00 each year

Subscriptions are payable in advance and accepted for a period of one year. All subscriptions are on a firm basis and refunds will not be given.

**All payments should be made payable to The Craftsman Press Pty. Ltd.**

#### Subscription enquiries:

The Craftsman Press Pty. Ltd.  
125 Highbury Road, Burwood Vic 3125  
Telephone: (03) 9926 1233

# INDEX TO PRIVATE ADVERTISERS

## A

A. B. Natoli Pty .....1099

## B

Basile Pino & Co .....1099

Borchard & Moore .....1099

Brendan Holland & Michael Cahir .....1099

Brian B.Keogh .....1100

Bruce M. Cook & Associates .....1100

## D

Deacons Graham & James .....1100

## E

Eales & Mackenzie .....1100

Equity Trustees Limited .....1100

## F

Featherby's .....1101

## G

Garden & Green .....1101

## H

Holding Redlich .....1101

## J

John Keating & Associates .....1101

## M

McNab McNab & Starke .....1101

Mills Oakley .....1102

## N

National Mutual Trustees Limited .....1102

## R

Ryan Mackey & McClelland .....1102

## S

Secombs .....1102

## T

Tragear & Associates Pty .....1102

## W

W. Carew Hardham & Gartlan .....1102

Whyte Just & Moore .....1103

**PRIVATE ADVERTISEMENTS**

**DISSOLUTION OF PARTNERSHIP**

Notice is hereby given that the partnership previously subsisting between Mark John Moore and Kerry N Therese Moore carrying on business as insurance agents at 48 Belmore Street, Yarrowonga under the style or firm of "Border Insurance Agencies" has been dissolved as and from 11 May 1998.

Dated 11 May 1998.

KERRY N THERESE MOORE

LOIS MARGARET O'MEARA will not be responsible for any debts incurred in her name without her written permission.

**DISSOLUTION OF PARTNERSHIP**

Take notice that as from 7 May 1998 the partnership known as I. E. & D. C. Jones will cease to operate.

BIRCH ROSS & BARLOW, solicitors, 15 Commercial Street, Korumburra, Vic. 3950

ELIZABETH MARY KNOWLES, late of 11 Elm Grove, East Kew, Victoria, widow, deceased. Creditors, next-of-kin and others having claims in respect of the estate of the abovenamed deceased who died on 24 January 1998 are required by David Alan Knowles of 5 Gardenvue Court, Templestowe, Victoria, company manager and John Philip Miles of 20 Orchard Grove, Heathmont, Victoria, property manager, the executors of the deceased's will, to send particulars of their claim to the said executors care of the undermentioned solicitor by 1 August 1998 after which date they will convey or distribute the assets having regard only to the claims of which they then have notice.

A. B. NATOLI PTY, solicitors of 24 Cotham Road, Kew 3101.

In the estate of VALMA JEAN DART of 11 Kimberley Avenue, Swan Hill, in the State of Victoria, widow. Creditors, next-of-kin and all other persons having claims against the estate of the said deceased, who died on 8 April 1998 are required by Frank Thomas Williams, company director, of 41 Kathleen Street, Trigg, in the State of Western Australia, the executor

of the estate of the said deceased, to send particulars of such claims to him in care of the undermentioned solicitors on or before 26 July 1998 after which date he will distribute the assets having regard only to claims to which he then has notice.

BASILE PINO & CO, barristers & solicitors, 213 Campbell Street, Swan Hill, Victoria 3585, telephone: (03) 5032 4809.

In the estate of EGIDIO MANGANO of Tresco, in the State of Victoria, farmer. Creditors, next-of-kin and all other persons having claims against the estate of the said deceased, who died on 5 April 1997 are required by Giuseppa Mangano, widow of Tresco, in the State of Victoria, the executrix of the estate of the said deceased to send particulars of such claims to her in care of the undermentioned solicitors on or before 10 July 1998 after which date she will distribute the assets having regard only to claims to which she then has notice.

BASILE PINO & CO., barristers and solicitors, 213 Campbell Street, Swan Hill, Victoria 3585, (03) 5032 4809.

Creditors, next-of-kin and others having claims in respect of the estate of LOIS MARY MILGATE late of Sheridan Hall, 16 Castlebar Road, Chadstone, Victoria, home duties, deceased, who died on 2 February 1998 are required to send particulars of their claims to the executrix care of the undermentioned solicitors by 20 July 1998 after which date the executrix will distribute the assets having regard only to the claims for which notice has been received.

BORCHARD & MOORE, solicitors of 44 Douglas Street, Noble Park.

WINIFRED LLEWELLA MINTER, late of 113 Harold Road, Noble Park, Victoria, widow, deceased. Creditors, next-of-kin and others having claims in respect of the estate of the deceased, who died on 13 January 1998 are required by the executor, Michael Anthony Cahir of 130 Balcombe Road, Mentone, Victoria, legal practitioner, to send particulars to him care of the undermentioned legal

practitioners by 28 July 1998 after which date the executor may convey or distribute the assets having regard only to the claims of which he then has notice.

BRENDAN HOLLAND & MICHAEL CAHIR, legal practitioners of 130 Balcombe Road, Mentone 3194.

---

Creditors, next-of-kin and other persons having claims against the estate of WILLIAM ERNEST BATES, late of Barwo Homestead, Federation Street, Nathalia, retired farmer, deceased, who died on 12 August 1997 are required by Gary Vincent Smith, Anthony John Smith and Keith Douglas McKeown, the executors of the will and codicil of the deceased, to send particulars of their claims to the undermentioned solicitor by 23 July 1998 after which date they will distribute the estate having regard only to the claims of which they then have notice.

BRIAN B. KEOGH, solicitor, 22 Blake Street, Nathalia 3638.

---

Creditors, next-of-kin or others having claims in respect of the estate of CARLO FRANCESCO CAVALLIN, late of Unit 1, 216-218 Templestowe Road, Lower Templestowe, in the State of Victoria, chef, who died on 4 February 1998 are to send particulars of their claims to the executor care of the undermentioned solicitors by 22 July 1998 after which date the executor will distribute the assets having regard only to the claims of which she then has notice.

BRUCE M. COOK & ASSOCIATES, barristers & solicitors, G.P.O. Box 2398V, Melbourne Vic. 3001.

---

Creditors, next-of-kin or others having claims in respect of the estate of BERYL MARGARET WITT, late of 56 Edward Street, Macloed, in the State of Victoria, widow, who died on 15 January 1998 are to send particulars of their claims to the executor care of the undermentioned solicitors by 22 July 1998 after which date the executor will distribute the assets having regard only to the claims of which he then has notice.

BRUCE M. COOK & ASSOCIATES, barristers & solicitors, G.P.O.Box 2398V Melbourne, Vic. 3001.

---

NEIL HARRY MARK FORSYTH, deceased, late of 7 St Vincent Place, Albert Park, Victoria, barrister. Creditors, next-of-kin and others having claims in respect of the estate of the deceased, who died on 29 August 1997 are required by the personal representatives, Janette Margaret Brown of 7 St Vincent Place, Albert Park, Victoria, Ian Richard Phillips of 44 Wattle Valley Road, Canterbury, Victoria and John Willem de Wijn of 34 Rannock Avenue, Mt Eliza, Victoria to send particulars of their claims to them by 21 July 1998 after which date the personal representatives may convey or distribute the assets having regard only to the claims of which they then have notice.

DEACONS GRAHAM & JAMES of 385 Bourke Street, Melbourne, solicitors for the estate.

---

Creditors, next-of-kin or others having claims in respect of the estate of ANTHONY NEVILLE ALLAN, late of 6 Balmoral Avenue, Wesburn, Victoria, gentleman, deceased, who died on 22 March 1998 at Wantirna, are to send particulars of their claims to the executor care of the undermentioned solicitors by 5 July 1998 after which date the executor will distribute the assets having regard only to the claims of which the executor then has notice.

EALES & MACKENZIE, solicitors, 114-116 Main Street, Lilydale.

---

Creditors, next-of-kin or others having claims in respect of the estate of BIASE DI MONTE, late of 416 Main Street, Lilydale, Victoria, general labourer, deceased, who died on 27 February, 1998 are to send particulars of their claims to the executor care of the undermentioned solicitors by 13 July 1998 after which date the executor will distribute the assets having regard only to the claims of which the executor then has notice.

EALES & MACKENZIE, solicitors, 114-116 Main Street, Lilydale.

---

Creditors, next-of-kin and others having claims in respect of the estate of MONICA JOSEPHINE GIBSON, late of 26 Findon Crescent, Kew, retired secretary, deceased, who died on 1 January 1998 are to send particular sof their claims to Equity Trustees Limited, A.C.N. 004 031 298 of 472 Bourke Street,

Melbourne by 22 July 1998 after which date it will distribute the assets having regard to the claims of which it then has notice.

---

Creditors, next-of-kin and others having claims in respect of the estate of MARIAN RUTH LAWFORD, late of 95 Groom Street, Hughes, in the Australian Capital Territory, widow, deceased, who died on 31 January 1998 are to send particulars of their claims to Equity Trustees Limited, A.C.N. 004 031 298 of 472 Bourke Street, Melbourne by 22 July 1998 after which date it will distribute the assets having regard to the claims of which it then has notice.

---

Creditors, next-of-kin and others having claims in respect of the estate of DUNCAN NORMAN O'BRIEN, late of Unit 19, Cherry Tree Grove, 81 Maroondah Highway, Croydon, gentleman, deceased, who died on 27 February 1998 are to send particulars of their claims to Equity Trustees Limited, A.C.N. 004 031 298 of 472 Bourke Street, Melbourne by 22 July 1998 after which date it will distribute the assets having regard to the claims of which it then has notice.

---

Creditors, next-of-kin or others having claims in respect of the estate of the late ALICE MARIETTA BROOKS, late of Unit 18, The Grange, 1 Wyuna Street, West Rosebud, in the State of Victoria, deceased, who died on 10 December 1997 are to send particulars of their claims to the executor care of the undermentioned solicitors by 12 July 1998 after which date the executor will distribute the assets having regard only to the claims of which he then has notice.

FEATHERBY'S, solicitors of 1043a Point Nepean Road, Rosebud 3939.

---

Creditors, next-of-kin or others having claims in respect of the estate of PHYLLIS ELAINE MASON, late of 1/160 Curlewis Street, Swan Hill, Victoria, widow, deceased, who died on 19 December 1997 are to send particulars of their claims to the executors, Wendy Joan Anderson, Judith Elaine Plumridge and Coral Dawn Russell, care of the undermentioned solicitors by 8 July 1998, after which date the executors will distribute the assets having regard only to the claims of which they then have notice.

GARDEN & GREEN, lawyers, 4 McCallum Street, Swan Hill.

---

Creditors, next-of-kin or others having claims in respect of the estate of EDWARD ALEXANDER TAYLOR, late of 7 Mundara Street, Swan Hill, Victoria, retired, deceased, who died on 19 September 1997 are to send particulars of their claims to the executor, Catherine Margaret Taylor, care of the undermentioned solicitors by 15 July 1998 after which date the executor will distribute the assets having regard only to the claims of which she then has notice.

GARDEN & GREEN, lawyers, 4 McCallum Street, Swan Hill.

---

Creditors, next-of-kin and all other persons having claims against the estate of THOMAS RITCHIE CORSON, late of Flat 2, 136 Park Street, St Kilda, Victoria, retired, deceased, who died on 4 December 1997 are to send particulars of their claims to the executrix of the estate, Ruth Puryer, care of the undermentioned solicitors by 17 July 1998 after which date the executrix will convey and distribute the assets having regard only to the claims of which the executrix then has notice.

HOLDING REDLICH, solicitors of 350 William Street, Melbourne.

---

Creditors, next-of-kin or others having claims in respect of the estate of GARY NOEL FEIERABEND, late of 7/19 Shakespeare Grove, St Kilda, Victoria, student, deceased, who died on 14 December 1997 are to send particulars of their claims to the executrix, care of the undermentioned solicitors by 24 July 1998 after which date the executrix will distribute the assets having regard only to the claims of which the executrix then has notice.

JOHN KEATING & ASSOCIATES, solicitors, 191 Greville Street, Prahran 3181.

---

HILDA SMATANA, late of Corben House, 9-15 Brindisi Street, Mentone, Victoria, widow, deceased. Creditors, next-of-kin and others having claims in respect of the estate of the deceased, who died on 22 September 1997 are required by the trustee Equity Trustees Limited of 472 Bourke Street, Melbourne, Victoria to send particulars to it by 27 July 1998 after which date the trustee may convey or distribute

the assets having regard only to the claims of which the trustee then has notice.

McNAB McNAB & STARKE, solicitors 10th Floor, 552 Lonsdale Street, Melbourne 3000.

---

Creditors, next-of-kin and others having claims in respect of the estate of ROYSTON HARVEY HOLLOWAY (also known as Harvey Holloway, Harvey Royston Holloway and Harvey Henry Royston Holloway) of 2 Eastleigh Drive, Glen Waverley, Victoria, bachelor, deceased, who died on 2 November 1997 are required by the administrator, ANZ Executors & Trustee Company Limited of 530 Collins Street, Melbourne, Victoria to send particulars to it by 21 July 1998 after which date it may convey or distribute the estate having regard only to the claims of which it then has notice.

MILLS OAKLEY, lawyers, 131 Queen Street, Melbourne.

---

Creditors, next-of-kin and others having claims in respect of the estate of KEVIN JOSEPH KENT, late of 3 Raymond Grove, Caulfield South, in the State of Victoria, retired, deceased, who died on 17 April 1998 are required to send particulars of such claims to the executor National Mutual Trustees Limited of 65 Southbank Boulevard, Southbank, by 24 July 1998 after which date the executor will distribute the estate having regard only to the claims of which they then have notice.

---

WAYNE ROBERT MAUNDER, late of 212 Noone Street, Clifton Hill, Victoria, retired accounts executive, deceased. Creditors, next-of-kin and all other persons having claims against the estate of the said deceased are required by Keith Leonard Maunder and Merlene Joyce Maunder of 154 Old Eltham Road, Lower Plenty, Victoria, retired investors, the executors of the estate of the said deceased to send particulars of such claims to them care of the undermentioned solicitors on or before 14 July 1998 after which date they will distribute the estate having regard only to the claims of which they then have notice.

RYAN MACKAY & McCLELLAND, solicitors of 65 Main Street, Greensborough.

---

Creditors, next-of-kin and others having claims in respect of the estate of EDITH EVELINE BOWN (also known as Edith Evelyn Bown) deceased, late of 178 Maidstone Street, Altona, widow, who died on 2 March 1998 are requested to send particulars of their claims to the executors, Noel John Cole and Thelma Cole, both of 18 Morang Court, Lower Templestowe, care of the undersigned solicitors by 30 July 1998 after which date they will convey or distribute the assets having regard only to the claims of which they then have notice.

SECOMBS, solicitors of 100 Paisley Street, Footscray.

---

Creditors, next-of-kin and others having claims in respect of the estate of ANTONI PRZYBYSZ, deceased, late of 21 Mackay Street, Yarraville, gentleman, who died on 25 February, 1998 are requested to send particulars of their claims to the executor, Stanislaw Badowski of 16 Albion Street, West Footscray, care of the undersigned solicitors by 30 July 1998 after which date they will convey or distribute the assets having regard only to the claims of which they then have notice.

SECOMBS, solicitors of 100 Paisley Street, Footscray.

---

VILMA PAVLIN, widow, late of 10 Harold Street, Sandringham, Victoria, deceased. Creditors, next-of-kin and others having claims in respect of the estate of the deceased who died on 26 February 1998 are required by the trustee, William Ross Elvery Tweed, medical practitioner of 30 Tennyson Street, Sandringham, Victoria, to send particulars to him care of the undermentioned legal practitioners by 27 July 1998 after which date the trustee may convey and distribute the assets having regard only to the claims of which he then has notice.

TRAGEAR & ASSOCIATES PTY, legal practitioners of 39 Melrose Street, Sandringham 3191.

---

Creditors, next-of-kin and others having claims against the estate of JOHN FREDERICK DUDLEY-BATEMAN late of 770 Henley Road, Kangaroo Ground, Victoria, retired, deceased, who died on 19 February

1998 are required to send particulars of their claim to the executor, Piers Maxwell Dudley-Bateman care of the undermentioned solicitors by 25 July 1998 after which date he will distribute the estate of the deceased having regard only to the claims of which he then has notice.

W. CAREW HARDHAM & GARTLAN, solicitors, 974 Main Road, Eltham.

Barton Van Laar of 54 Baker Street, Ocean Grove, Victoria, marketing consultant, the administrator named in and applicant for originating motion for letters of administration of the intestate estate of ANNETTE MARIA MARGARETHA ELIZABETH CLARKE, late of Unit 3, 22 Craigie Road, Newtown, Victoria, medical receptionist, deceased, who died on 2 April 1998, requires all creditors, next-of-kin and others having claims against the property or estate of the said deceased to send to the said administrator in the care of the firm of Whyte Just & Moore, solicitors of 27 Malop Street, Geelong, particulars in writing of such claims on or before 20 July 1998 after which date the administrator intends to convey or distribute such property or estate to or among the persons entitled thereto having regard only to the claims of which he shall then have notice.

WHYTE JUST & MOORE, solicitors of 27 Malop Street, Geelong.

In the County Court of the State of Victoria

**SALE BY THE SHERIFF**

On 25 June 1998 at 2.30 p.m. at the Sheriff's Office, 8-20 King Street, Oakleigh, (unless process be stayed or satisfied).

All the estate and interest (if any) of Mee Yee Yeung of 35 Sommers Drive, Altona Meadows as shown on Certificate of Title as Mee Yee Lee Yeung, proprietor of an estate in fee simple in the land described on Certificate of Title Volume 9677 Folio 348 upon which is erected a dwelling known as 35 Sommers Drive, Altona Meadows.

Registered Mortgage No. T963955X, Caveat No. U963518S and the covenant contained in transfer M539671F affect the said estate and interest.

Terms - Cash only.

CW-98-001327-4

S. BLOXIDGE  
Sheriff's Office

In the Supreme Court of the State of Victoria  
**SALE BY THE SHERIFF**

On 25 June 1998 at 2.30 p.m. at the Sheriff's Office, 8-20 King Street, Oakleigh 3166, (unless process be stayed or satisfied).

All the estate and interest (if any) of Gregory Alan Adkins of 9 Kalinda Road, Croydon, proprietor of an estate in fee simple in the land described on Certificate of Title Volume 8569 Folio 136 upon which is erected a dwelling known as 9 Kalinda Road, Croydon.

Registered Mortgage No. N227184F, affects the said estate and interest.

Terms - Cash only.

SW-98-000116-7

S. BLOXIDGE  
Sheriff's Office

**Unclaimed Moneys Act 1962**

Register of Unclaimed Moneys held by the —

<i>Name of Owner on Books and Last Known Address</i>	<i>Total Amount Due to Owner</i>	<i>Description Of Unclaimed Money</i>	<i>Date</i>
			<i>when first became Payable</i>
ORICA LIMITED			
	\$		
Mr Peter R. C. Brown, 60 Cammel Road, Ferndown Wimbourne Dorset BH22 8SB UK	339.62	Cheque	24.01.97
Mr Peter R. C. Brown, 60 Cammel Road, Ferndown Wimbourne Dorset BH22 8SB UK	257.40	"	04.07.96

Mr Roger William Brown, P.O. Box 5, Lyneham, ACT	115.08	”	24.01.97
Mr Bertram G. Butler, Unit 6, 15 Wellington Street, Clayfield, Qld	118.59	”	”
Mr Bertram G. Butler, Unit 6, 15 Wellington Street, Clayfield, Qld	114.12	”	04.07.96
Cadzow Pty Ltd, 23 Peacock Parade, Frenchs Forest, NSW	881.40	”	24.01.97
Carmtone Investments Pty Ltd, Everton House, 1 Everton Road, Faulconbridge, NSW	102.96	”	”
Mr Bruce Chalker, 3/78 Eyre Street, North Ward, Qld	1,931.22	”	04.07.96
Mr Bruce Chalker, 3/78 Eyre Street, North Ward, Qld	2,789.54	”	24.01.97
Miss Agnes Chan, P.O. Box 353, Epping, NSW	123.76	”	”
Mr Jeffrey Cheah, C/-Wisma Sungei Way No. 68 Jalan 52/4 Petaling Jaya Selangor West, Malaysia	140.36	”	”
Mr Christopher B. Chen, Harriette House, Battery Point, Tas	104.94	”	04.07.96
Miss Judith A. Clarke C/-P.O. Box 28290 Remuera Auckland 5, New Zealand	351.97	”	24.01.97
Miss Judith A. Clarke C/-P.O. Box 28290 Remuera Auckland 5, New Zealand	266.76	”	04.07.96
Mr Paul Cornford, 10/63 Domain Street, South Yarra	132.60	”	24.01.97
D. C. McMillan (Lochaber) Ltd, C/- H. Russell Fountain P.O. Box 12, Christchurch 1, New Zealand	132.48	”	04.07.96
D. C. McMillan (Lochaber) Ltd, C/- H. Russell Fountain P.O. Box 12, Christchurch 1, New Zealand	174.80	”	24.01.97
Mrs Anna V. Dellanoce “Westwood” Heatherlands Rd, Chilworth, Hants UK	100.70	”	”
Ecliptic Pty Ltd, Suite 2, 191 Riversdale Road, Hawthorn	430.82	”	”
Mr Bryan G. P. Audhlam-Gardiner, 15 Terrington Hill, Marlow, Buckingham UK	124.74	”	04.07.96
Mr Bryan G. P. Audhlam-Gardiner, 15 Terrington Hill, Marlow, Buckingham UK	164.59	”	24.01.97
Mr Nicholas Grenfell, 29 Fairdale Gardens, Putney London SW15 UK	155.09	”	”
Mr Nicholas Grenfell, 29 Fairdale Gardens, Putney London SW15 UK	117.54	”	04.07.96
Mr John Stuart Hines, 54 Groom Street, Hughes, ACT	125.10	”	”
Mr John Stuart Hines, 54 Groom Street, Hughes, ACT	180.70	”	24.01.97
Mrs Sandra Gai Hogg, 74 Orange Sreett, Greystanes, NSW	103.90	”	”
Mr Henry Frederick Hopkins, 5 Loloma Court, Burwood	496.71	”	”
Mr Henry Frederick Hopkins, 5 Loloma Court, Burwood	478.08	”	04.07.96
Miss Judith Margaret Inkster, 15 Caufield Avenue, Cumberland Park, SA	104.22	”	”
Mr Michael Anthony James, 1 Concorde Place Suite 1606 Don Mills, Ontario, Canada M3C3K6	130.00	”	24.01.97
Mrs May Kidd A/C 215-1115568 State Bank 168 Chapel Street, Prahran	198.54	”	04.07.96
Mrs May Kidd A/C 215-1115568 State Bank 168 Chapel Street, Prahran	206.43	”	24.01.97
Mr Donald H. Kube, RMB 286 Jeparit	118.82	”	”
Mrs Gay L. N. Lewis, 62 Highett Street, Richmond	116.46	”	04.07.96
Mrs Gay L. N. Lewis, 62 Highett Street, Richmond	120.97	”	24.01.97
Mr Ian Colin Logan, 41 Pound Road, Warrandyte	202.32	”	04.07.96
Mr David E. Louis, 9/204 Jersey Road, Woollahra, NSW	120.97	”	24.01.97
Mr Russell Frank Lumb, 183 McIntosh Rd, Beacon Hill, NSW	159.38	”	”



Flt Lt Brian J. Maher Hardham Gate Coldwaltham Pulborough West Sussex RH20 1LD United Kingdom	116.37	''	''
Mr Robert James Mann, 10/11 Franklin St, Matraville, NSW	104.00	''	''
Alexander Marton, 2 Sheed Place, Kalgoorlie, WA	182.00	''	''
Mr Angus Campbell McKechnie, 15/449 St Kilda Rd, Melbourne	390.00	''	''
Mr Angus Campbell McKechnie, 15/449 St Kilda Rd, Melbourne	270.00	''	04.07.96
Mr Ernest G. Mende, P.O. Box 12, Mena Creek, Qld	127.40	''	24.01.97
Dr Archibald Robert Morton, Tudor Lodge, 6 Fairfax Road, Bellevue Hill, NSW	183.78	''	04.07.96
Mr Ian Phillip Muston, 122/177 Bellevue Rd, Double Bay, NSW	617.21	''	24.01.97
Mr Ian Phillip Muston, 122/177 Bellevue Rd, Double Bay, NSW	594.18	''	04.07.96
Mr Manuel Patricio Oger 7/17 Hayward St, Kingsford, NSW	106.08	''	24.01.97
Ms Kathleen O'Keefe, Lots 2/3 McMahrens Rd, Bangholme	204.12	''	04.07.96
Mr Owen William John O'Sullivan, 1/43 Flint Street, Hillsdale, NSW	106.08	''	24.01.97
Mr Murray B. Podbury, P.O. Box 7066, Karingal Centre Estate Elizabeth M. Priestley, C/-Fryer Collett & Co 5 Beaconsfield Road, Weston-S-Mare BS23 1YF UK	166.65	''	''
Estate Elizabeth M. Priestley, C/-Fryer Collett & Co 5 Beaconsfield Road, Weston-S-Mare BS23 1YF UK	286.42	''	''
Dr Robert C. Rundle, C/-O'Reilly Tunstall & Co P.O. Box 439, Chatswood, NSW	217.08	''	04.07.96
Mr William L. B. Rutherford & Thomas A. Taylor Normanton Road, Karumba, Qld	309.66	''	24.01.97
Mr William L. B. Rutherford & Thomas A. Taylor Normanton Road, Karumba, Qld	140.71	''	''
Mr Robert Hunter Scott, 33 Garreg Road, Christchurch, NZ	135.18	''	04.07.96
Mrs Vanda Shanks, 24 Close Street, Coogee, NSW	2,544.57	''	24.01.97
Mrs Vanda Shanks, 24 Close Street, Coogee, NSW	111.35	''	''
Mrs Sheila Anne Adele Stacey, 20 Grange Road, Toorak	107.10	''	04.07.96
Mr John I. Sullivan, Box 35, Caulfield South	113.45	''	24.01.97
Mr John I. Sullivan, Box 35, Caulfield South	233.43	''	''
Mr Anthony J. B. Tod, 43 Curzon St, Toowoomba, Qld	224.64	''	04.07.96
Mr Anthony J. B. Tod & Valerie Tod, Deceased, 43 Curzon St, Toowoomba, Qld	302.64	''	24.01.97
Mrs Lindsay G. Verdin, P.O. Box 75, Indooroopilly, Qld	619.32	''	''
Mr Paul W. Walker & Alexander W. Filby, Deceased Dinmor Walker Place, Church Point, NSW	114.48	''	04.07.96
Mr Paul W. Walker & Alexander W. Filby, Deceased Dinmor Walker Place, Church Point, NSW	128.71	''	24.01.97
Estate James Walsh C/O Mr Douglas B. Rope Glenmore Road, Pakaronga, NZ	123.48	''	04.07.96
Mrs Marjorie Ellen Webb, P.O. Box 158, Woodgate, Qld	124.92	''	24.01.97
Mrs Marjorie Ellen Webb, P.O. Box 158, Woodgate, Qld	143.28	''	04.07.96
Miss Elizabeth J. White, 6 Edward Street, Kew	206.96	''	24.01.97
Miss Elizabeth J. White, 6 Edward Street, Kew	106.38	''	04.07.96
Mr Ian Basil White & Mr William Donald White C/-W. D. White, P.O. Box 78, Mount Martha	110.81	''	24.01.97
Mrs Joan R. Wilkinson, — Higham — Chertsey	130.00	''	''

1106 G 20 21 May 1998

Victoria Government Gazette

No. 2 R. D. Ashburton, NZ	106.38	”	04.07.96
Mrs Joan R. Wilkinson, — Higham — Chertsey			
No. 2 R. D. Ashburton, NZ	140.36	”	24.01.97
Mrs Joan M. Woodbury, 15 Adsett Street, Taringa, Qld	145.52	”	”
Mrs Joan M. Woodbury, 15 Adsett Street, Taringa, Qld	139.86	”	04.07.96
Mr John Yiannis, 58 Benbow Street, Spotswood	104.00	”	24.01.97

98054

CONTACT: MARY BLACKBURN, PHONE: (03) 9633 3391.

### Unclaimed Moneys Act 1962

Register of Unclaimed Moneys held by the —

<i>Name of Owner on Books and Last Known Address</i>	<i>Total Amount Due to Owner</i>	<i>Description Of Unclaimed Money</i>	<i>Date when Amount first became Payable</i>
ABERFOYLE LIMITED			
	\$		
Mrs Bronwyn G. Baker, Trafalgar, Guluguba, Qld	140.00	Cheque	22.03.96
Mrs Bronwyn G. Baker, Trafalgar, Guluguba, Qld	105.00	”	23.09.96
Far East Mining Services Ltd, P.O. Box 1689, Jakarta, Indonesia	400.00	”	22.03.96
Mrs Mildred Gordon, C/-Coopers & Lybrand, Share Dept, (Address Unknown) G.P.O. Box 1736P Melbourne	140.00	”	”
Mrs Mildred Gordon, C/-Coopers & Lybrand Share Dept, (Address Unknown) G.P.O. Box 1736P Melbourne	105.00	”	23.09.96
Stanley M. Kirk, Deceased, C/-Margaret Kirk, Croft End 117 Foxley Lane, Purley, Surrey CR2 3HQ, UK	195.00	”	22.03.96
Stanley M. Kirk, Deceased, C/-Margaret Kirk, Croft End 117 Foxley Lane, Purley, Surrey CR2 3HQ, UK	146.25	”	23.09.96
Mrs Dorothy Nell Lapsley, 39 Bayview St, Geraldton, WA	400.00	”	22.03.96
Meridian Securities International, Ltd C/-First Canada Sec Ltd 70 York Street, 8th Floor, Toronto, Ontario, M5J 1S9, Canada	400.00	”	”
Mr Roger Q. P. Tarrant, 13014 Bluhill Road, Wheaton M D 20906 USA	126.00	”	23.09.96
Mr Roger Q. P. Tarrant, 13014 Bluhill Road, Wheaton M D 20906 USA	168.00	”	22.03.96
Mr Patrick Tehan, Officer Training Unit, Scheyville, NSW	100.80	”	”
Mr Nicholas G. Thiessen, 6 Clare Street, Newtown, Tas.	112.00	”	”

98053

CONTACT: MARY BLACKBURN, PHONE: (03) 9633 3391.

## Unclaimed Moneys Act 1962

Register of Unclaimed Moneys held by the —

<i>Name of Owner on Books and Last Known Address</i>	<i>Total Amount Due to Owner</i>	<i>Description Of Unclaimed Money</i>	<i>Date when Amount first became Payable</i>
AUSTRALIAN FOUNDATION INVESTMENT CO LTD			
\$			
Miss Fiona Louise Allsop & Miss Ingrid Ann Allsop C/-44 Bassett Road, Remuera, Auckland 1005, NZ	178.20	Cheque	13.09.96
Mr Ashley Godfrey John Binney, P.O. Box 1018, Renmark, SA	371.25	"	"
MrsCarolynn Margaret Boyd, 2 Kakanui Ave, Hamilton 2001, New Zealand	237.60	"	"
Cigar Nominee Pty Ltd, P.O. Box N132, Grosvenor Place, Sydney NSW	506.25	"	29.03.96
Mr Liberat Coppens, 43 Rue de Tournai, Leuze (Hainaut), Belgium	209.39	"	13.09.96
Mr Liberat Coppens, 43 Rue de Tournai, Leuze (Hainaut), Belgium	124.08	"	29.03.96
Miss Peggy H. Gilkes, C/-ANZ Bank, Martin Place, Sydney, NSW	151.34	"	13.09.96
Mrs Marjorie Green, 28 Ettrick Avenue, Fleetwood Lancs FY7 8BU UK	1,311.32	"	13.09.96
Mrs Marjorie Green, 28 Ettrick Avenue, Fleetwood Lancs FY7 8BU UK	777.08	"	29.03.96
Mrs Marjorie Green, 28 Ettrick Avenue, Fleetwood Lancs FY7 8BU UK	184.78	"	08.07.96
Estate Ronald Green, 18 Deneshey Road, Great Meols The Wirral, Merseyside L47-3AD UK	139.49	"	"
Mr Gerhard Gruszin, 8 Athol Avenue, Tranmere SA	101.25	"	30.09.96
Mr Bryan L. Harper, 14 Malmsbury Street, Kew	313.60	"	29.03.96
Carol Sybil Mountford-Lamey, R. R. # 1 Afton Nova Scotia, Canada BOH 1A0	147.15	"	13.09.96
Estate Clive Ronald Bruno Lister C/-Beverly K. Hartline Personal Representative C/- Donald C. Dahlgren 701 Fifth Avenue #5800 Seattle WA 98104-7096 USA	1,025.20	"	29.03.96
Estate Clive Ronald Bruno Lister C/-Beverly K. Hartline Personal Representative C/- Donald C. Dahlgren 701 Fifth Avenue #5800 Seattle WA 98104-7096 USA	157.28	"	13.09.96
Estate Clive Ronald Bruno Lister C/-Beverly K. Hartline Personal Representative C/- Donald C. Dahlgren 701 Fifth Avenue #5800 Seattle WA 98104-7096 USA	243.75	"	08.07.96
Daniel John Logan C/-Minlor Holdings Ltd, Level 3/424 St Kilda Road, Melbourne	408.38	"	13.09.96
Mr Luke David Logan, C/-Kildair Group, Suite 5 Level 3/424 St Kilda Road, Melbourne	472.50	"	"
Mr Bruce Wylie Mackrell & Mr Jeremy James Rickman C/-Beattie Rickman, P.O. Box 191, Hamilton 2015, NZ	297.00	"	"

David Hugh Macoun & Philip Thomas Macoun "A/C Camilla A. Macoun", 37 Trevi Street, Jindalee, Qld	103.95	"	"
David Hugh Macoun & Philip Thomas Macoun "A/C Emma C. Macoun", 37 Trevi Street, Jindalee, Qld	103.95	"	"
David Hugh Macoun & Philip Thomas Macoun "A/C Sara G. Macoun", 37 Trevi Street, Jindalee, Qld	103.95	"	"
Mrs Violet G. Maslen, 2/23 Ashburn Grove, Ashburton	1,439.00	"	29.03.96
Mr Andrew Thomas Matison, 9 George St, Unley Park SA	118.80	"	"
Mr John R. McKinnon, 104 Canterbury Road, Middle Park	111.38	"	13.09.96
Mr Victor W. McRobert Smallfield, Carlton Road South Godstone, Surrey RH9 8LE UK	319.32	"	29.03.96
Mr Victor W. McRobert Smallfield, Carlton Road South Godstone, Surrey RH9 8LE UK	538.85	"	13.09.96
Mr Graeme Robertson Mitchell, 87 Kings Crescent Lower Hutt 6009, New Zealand	668.25	"	"
Mr Arthur W. K. Morrison & Mr Colin F. K. Morrison Sole Street House, Faversham, Kent, UK	315.92	"	29.03.96
Mrs Nancy L. Norrie, 39 Branch Avenue, Fig Tree, NSW	136.89	"	13.09.96
Elizabeth Lauren Owen C/-Apartment E 1st Floor 7 Stanley Beach Road, Stanley, Hong Kong	220.00	"	29.03.96
Elizabeth Lauren Owen C/-Apartment E 1st Floor 7 Stanley Beach Road, Stanley, Hong Kong	371.25	"	13.09.96
Mrs Sophie Caroline Painter C/-Mrs E. Liddell, The Manse Milton Street, Fairford Glos GL7 4BW UK	164.97	"	"
Miss Belinda J. Peek, 6 Penrhyn Street, Red Hill, ACT	108.48	"	29.03.96
Miss Belinda J. Peek, 6 Penrhyn Street, Red Hill, ACT	183.06	"	13.09.96
Karumathil Rajan Joseph Charles Learmonth Duffy The Hyatt Centre 87 Adelaide Terrace, Perth, WA	150.32	"	"
Major Stanley Richardson, P.O. Box No 2023, Singapore	787.05	"	"
Major Stanley Richardson, P.O. Box No 2023, Singapore	466.40	"	29.03.96
Mrs Helen E. Schutz, 11 Gerald Ave, Roseville, NSW	369.09	"	13.09.96
Dr Karen Norrie Simmer, 4 Lascelles Ave, Beaumont SA	264.00	"	29.03.96
Janet Louise Sutherland, 7 Austin Street, Hawthorn	133.65	"	13.09.96
Mrs Sally C. F. Tait, P.O. Box 147 Yeppoon, Qld	225.05	"	"
Mrs Sally C. F. Tait, P.O. Box 147 Yeppoon, Qld	133.36	"	29.03.96
Miss Rosemary B. Spencer-Thomas, 19 Eglinton Crescent, Edinburgh EH 12 5BY UK	1,478.45	"	13.09.96
Miss Rosemary B. Spencer-Thomas, 19 Eglinton Crescent, Edinburgh EH 12 5BY UK	208.29	"	08.07.96
Toronto Court Pty Ltd, 10 South Ave, Altona Meadows	132.00	"	29.03.96
Toronto Court Pty Ltd, 10 South Ave, Altona Meadows	222.75	"	13.09.96
Florence Anne Tuck, 7 Claude Road, Epsom, Auckland, NZ	106.31	"	"
Estate Kenneth Graham Watson "A/C KGWFT" C/-Mr James Harvey, C/-Grant Thornton, G.P.O. Box 1270, Adelaide, SA	244.82	"	"
Estate Heather Waterhouse Wiese, C/-Stewart & Co P.O. Box 8694, Alice Springs, NT	608.28	"	29.03.96
Estate Heather Waterhouse Wiese, C/-Stewart & Co P.O. Box 8694, Alice Springs, NT	1,026.47	"	13.09.96
Edmond H. Wood, C/-County of San Diego 5201-A Ruffin Rd, San Diego California, 92123-16999, USA	309.56	"	29.03.96

98052

CONTACT: MARY BLACKBURN, PHONE: (03) 9633 3391.

## Unclaimed Moneys Act 1962

Register of Unclaimed Moneys held by the —

<i>Name of Owner on Books and Last Known Address</i>	<i>Total Amount Due to Owner</i>	<i>Description Of Unclaimed Money</i>	<i>Date when Amount first became Payable</i>
EASTERN ENERGY LIMITED A.C.N. 064 651 118			
\$			
Roberts Fire Protection, 39 The Concord, Bundoora	1,423.37	Final Bill Credit	30/08/96
Deakin University Bookshop, 221 Burwood Hwy Burwood	1,356.00	Invoice Payment	30/10/95
Upper Murray Stores P/L, 188 Wheelers St, Corryong	1,113.43	Final Bill Credit	14/08/95
I. B. & A. Weeks, P.O. Box 144, Berwick	590.00	"	12/07/95
Roberts Fire Protection, 39 The Concord, Bundoora	527.31	"	30/08/96
Visco Building Services P/L, P.O. Box 26, Thomastown	383.64	"	23/03/95
Arnold & Giovanna Khalil, 26 Tortice Drive, Ringwood	360.54	"	30/06/96
George Walker, Factory 2, 18 Burton Crt, Bayswater	340.93	"	31/07/96
Ready Mix PBM, c/- P.O. Box 31, World Trade Centre	327.80	"	03/07/95
Gordon L. Bowdler, 12 Bernard Crt, Bundoora	230.00	"	22/06/95
Mattal Pty Ltd, trading as Champ Construction 39b Cannons Creek Road, Cannons Creek	221.25	Invoice Payment	28/04/95
Westhorpe, David, 2 Alison Crt, Sale	208.75	Final Bill Credit	20/06/96
Kenneth J. Bevan, RMB 7530, Wangaratta South	205.00	"	09/06/95
Hightrend Investments P/L, 13 Alphington St, Northcote	189.02	"	15/08/95
Carter, Annelie F., Factory 1, 446 High Street, Lalor	186.89	"	30/11/96
Michael Alpin, 4 Station Street, Seymour	186.80	"	28/02/97
RBP Electrical Wholesales P/L, P.O. Box 136, Wonthaggi	177.59	Invoice Payment	25/01/95
L/Ent Youth Housing Services Unit 1/3 Broome Street, Lakes Entrance	174.15	Final Bill Credit	03/10/96
Phosphate Co-Op of Australia, P.O. Box 185, Wodonga	163.90	"	05/05/95
Pauline Wills, cnr White & Elgin Street, Morwell	152.77	"	29/08/95
T. J. & R. L. McDonald, P.O. Box 398, Wangaratta	147.00	Invoice Payment	05/09/95
Pristine Australia P/L, C/-103 Lygon St, East Brunswick	146.22	Final Bill Credit	18/08/95
John Molnar, Factory 31, Cave Hill Road, Lilydale	138.10	"	31/07/96
Nestor, Sean A., 68 Queen Street, Warragul	128.26	"	15/03/96
Ben Ko, Shop 3, 2 Webb Street, Warrandyte	124.32	"	30/04/96
Adams, Graeme, 20 Anderson Street, Heyfield	123.50	"	31/01/97
Moloney, Lynette, 79 Vincent Road, Morwell	121.50	"	19/01/96
Geoffrey Renner, 22 Heath Road, Belgrave Heights	115.40	"	31/05/96
Maynard, Melita A., 5 Edward Street, Moe	115.25	"	31/07/97
Whykes, Daryl, 4 Elizabeth Terrace, Morwell	102.81	"	12/04/96
Robb Lloyd, 37 Cherry Tree Road, Hurstbridge	100.00	"	27/03/95

98072

CONTACT: CLAIRE HAMILTON, PHONE: (03) 9229 6000.

**Unclaimed Moneys Act 1962**

Register of Unclaimed Moneys held by the —

<i>Name of Owner on Books and Last Known Address</i>	<i>Total Amount Due to Owner</i>	<i>Description Of Unclaimed Money</i>	<i>Date when Amount first became Payable</i>
DAVID SYME & CO LIMITED			
	\$		
D. Jose, P.O. Box 307, Belmont	459.80	Cheque	02/03/96
L. Tolra, 4 Carlisle Crt, Frankston	629.70	"	09/03/96
M. Rayner	353.00	"	28/03/96
R. Smallwood	353.00	"	"
D. Lloyd	103.30	"	31/03/96
C. E. McAsey, 11/44 Denham Street, Bondi, NSW	350.00	"	"
W. Oakley, 14 Stewart Street, Brighton	309.90	"	"
S. J. Wilson, 238 Victoria Street, Melbourne	160.00	"	29/04/96
G. Bentley	396.40	"	"
R. S. Thompson, 17 Stonehaven Crescent, Moorabbin	185.20	"	04/05/96
N. M. Dimmlich, 3 Wallum Road, Edithvale	119.20	"	"
A. East, 120 Rowe Street, Northbridge, WA	103.30	"	28/05/96
Fotoz Photographic	103.30	"	"
A. Hamilton	103.30	"	"
B. Trim, 25 Pryor Street, Eltham	190.00	"	08/06/96
J. Carnegie, 9 Beech Street, Camberwell	154.40	"	30/06/96
T. Cresswell	166.80	"	"
M. J. Gee, 13/307 Cambridge Street, Wembley, WA	300.00	"	"
P. Jones, 24 Dudley Street, Bondi Beach, NSW	211.70	"	"
R. Just, 83 Gower Street, Kensington	152.70	"	31/07/96
E. Cox,	154.40	"	31/08/96
T. McDonough, 44 Pattersons Road, Armadale, WA	286.30	"	30/09/96
J. Munro, Institute of Education, University of Melbourne	145.00	"	31/08/96
S. Perkin, C/- 10 Muirfield Place, Robina, Qld	196.50	"	"
A. Hordijenko, 62 Glengle Street, Coburg	119.20	"	14/09/96
M. J. Livermore, 39 Glen Valley Road, Forest Hill	158.50	"	"
B. Trim, 25 Pryor Street, Eltham	199.40	"	21/09/96
S. Bunbury,	181.20	"	30/09/96
S. Griffiths, 8/168 Toorak Road, South Yarra	954.80	"	"
B. Trim, 25 Pryor Street, Eltham	527.70	"	10/11/96
B. Divola, 11 Reuss Street, Glebe, NSW	102.90	"	30/10/96
J. P. Galea, 11 Suffolk Road, North Sunshine	236.60	"	30/11/96
K. M. Murphy, 69 Palmerston Street, Carlyton	177.10	"	31/10/96
K. C. Productions, 40 Bellevue Street, Fairlight, NSW	200.00	"	06/02/97
S. R. Duncan, 20 Clunes Street, Kingsbury	110.70	"	22/02/97

98080

CONTACT: BRUCE L. McBAIN, PHONE: (03) 9601 2725.

**PROCLAMATIONS**

**Land Act 1958**

PROCLAMATION OF ROAD

I, James Gobbo, Governor of Victoria acting with the advice of the Executive Council and under Section 25(3)(c) of the **Land Act 1958** proclaim as road the following land:

MUNICIPAL DISTRICT OF THE  
SOUTHERN GRAMPIANS SHIRE

COUNCIL

HAMILTON — Crown Allotment 3B, Section 55, Township of Hamilton, Parish of Hamilton North as shown on Certified Plan No. 118536 lodged in the Central Plan Office. — (Rs 11999).

This Proclamation is effective from the date on which it is published in the Victoria Government Gazette.

Given under my hand and the seal of  
Victoria on 19 May 1998

(L.S.) JAMES GOBBO  
Governor  
By His Excellency's Command

MARIE TEHAN  
Minister for Conservation and Land  
Management

ACTS OF PARLIAMENT  
Proclamation

I, James Gobbo, Governor of Victoria declare that I have today assented in Her Majesty's name to the following Bills:

No. 26/1998	<b>Agriculture Acts (Amendment) Act 1998</b>
No. 27/1998	<b>Dried Fruits (Repeal) Act 1998</b>
No. 28/1998	<b>Education (Self-Governing Schools) Act 1998</b>
No. 29/1998	<b>Gaming Acts (Amendment) Act 1998</b>
No. 30/1998	<b>Gaming No. 2 (Amendment) Act 1998</b>
No. 31/1998	<b>Gas Pipelines Access (Victoria) Act 1998</b>
No. 32/1998	<b>Heritage Rivers (Amendment) Act 1998</b>
No. 33/1998	<b>Local Government (Darebin City Council) Act 1998</b>

No. 34/1998

**Transport Accident (Amendment) Act 1998**

No. 35/1998

**Victorian Plantations Corporation (Amendment) Act 1998**

Given under my hand and the seal of  
Victoria at Melbourne on 19 May,  
1998

(L.S.) JAMES GOBBO  
Governor of Victoria  
By His Excellency's Command  
J. G. KENNETT  
Premier

No. 26/1998 (1) Subject to this section, this Act comes into operation on the day on which it receives the Royal Assent.

(2) Section 7 is deemed to have come into operation on 31 March 1998.

(3) Section 8 is deemed to have come into operation on 1 April 1998.

(4) Subject to sub-section 5, section 6 comes into operation on a day or days to be proclaimed.

(5) If a provision of section 6 does not come into operation before 31 December 1998 it comes into operation on that day.

No. 27/1998 (1) Section 1 and this section come into operation on the day on which this Act receives the Royal Assent.

(2) The remaining provisions of this Act come into operation on 1 July 1998.

No. 28/1998 (1) Section 1 and this section come into operation on the day on which this Act receives the Royal Assent.

(2) The remaining provisions of this Act come into operation on the 28th day after the day on which it receives the Royal Assent.

No. 29/1998 (1) This Act (except section 16) comes into operation on the day on which it receives the Royal Assent.

(2) Section 16 is deemed to have come into operation on 9 December 1997.

No. 30/1998 This Act comes into operation on the day on which it receives the Royal Assent.

No. 31/1998 (1) This Part comes into operation on the day on which this Act receives the Royal Assent.

(2) The remaining provisions of this Act come into operation on a day or days to be proclaimed.

No. 32/1998 (1) Subject to sub-sections 2 and 3, this Act comes into operation on the day on which it receives the Royal Assent.

(2) Sections 5 and 6 are deemed to have come into operation on 10 September 1992.

(3) Section 7 is deemed to have come into operation on 4 June 1997.

No. 33/1998 This Act comes into operation on the day on which it receives the Royal Assent.

No. 34/1998 (1) Subject to sub-section 2, this Act comes into operation on the day on which it receives the Royal Assent.

(2) Section 13 is deemed to have come into operation on 9 April 1998.

No. 35/1998 (1) This part comes into operation on the day on which this Act receives the Royal Assent.

(2) Subject to sub-section (3), the remaining provisions of this Act come into operation on a day or days to be proclaimed.

(3) If a provision referred to in sub-section (2) does not come into operation before 1 July 2000 it comes into operation on that day.

---



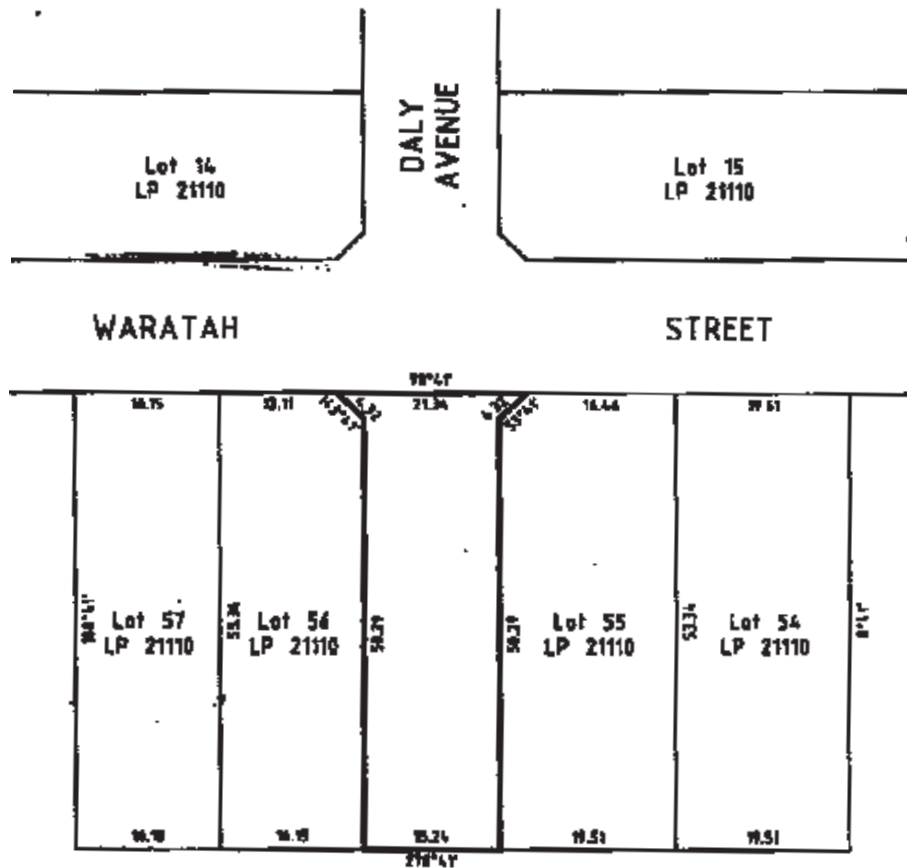
**GOVERNMENT AND OUTER BUDGET SECTOR AGENCIES  
NOTICES**



**MORNINGTON  
PENINSULA**  
*Shire Council*

Road Discontinuance

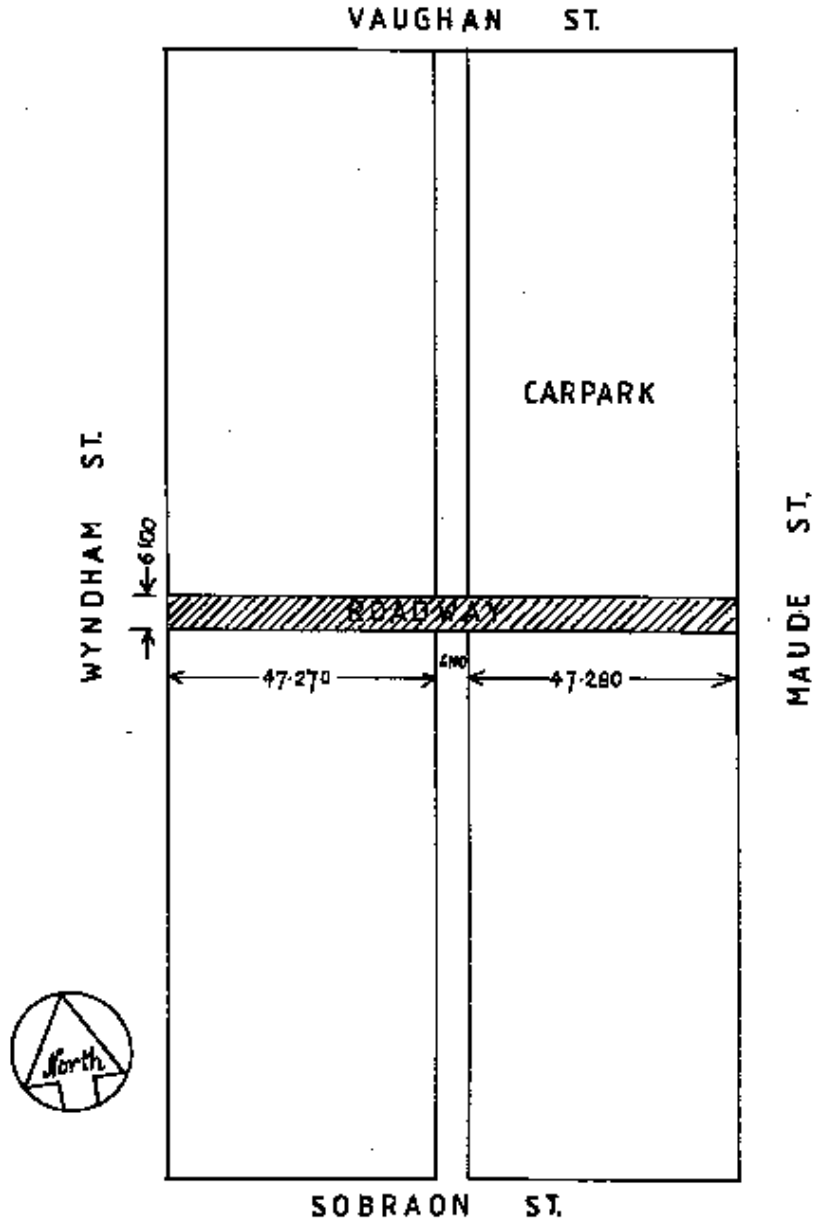
Pursuant to Section 206 and Schedule 10, Clause 3 of the **Local Government Act 1989**, the Mornington Peninsula Shire Council has formed the opinion that part of Daly Avenue, Rye, as shown on the plan below, is not reasonably required as a road for public use and has resolved to discontinue the road and to sell the land from the road by private treaty or public auction.



WARWICK DILLEY  
Chief Executive

CITY OF GREATER SHEPPARTON  
Road Discontinuance - Shepparton

At its meeting on 21 April 1998, the Greater Shepparton City Council, pursuant to Section 206, Schedule 10, Clause 3 of the **Local Government Act 1989**, formed the opinion that the road shown on the plan below is not required as a road for public use and resolved to discontinue the road. Upon closure, the land will vest in the Crown and may be sold.

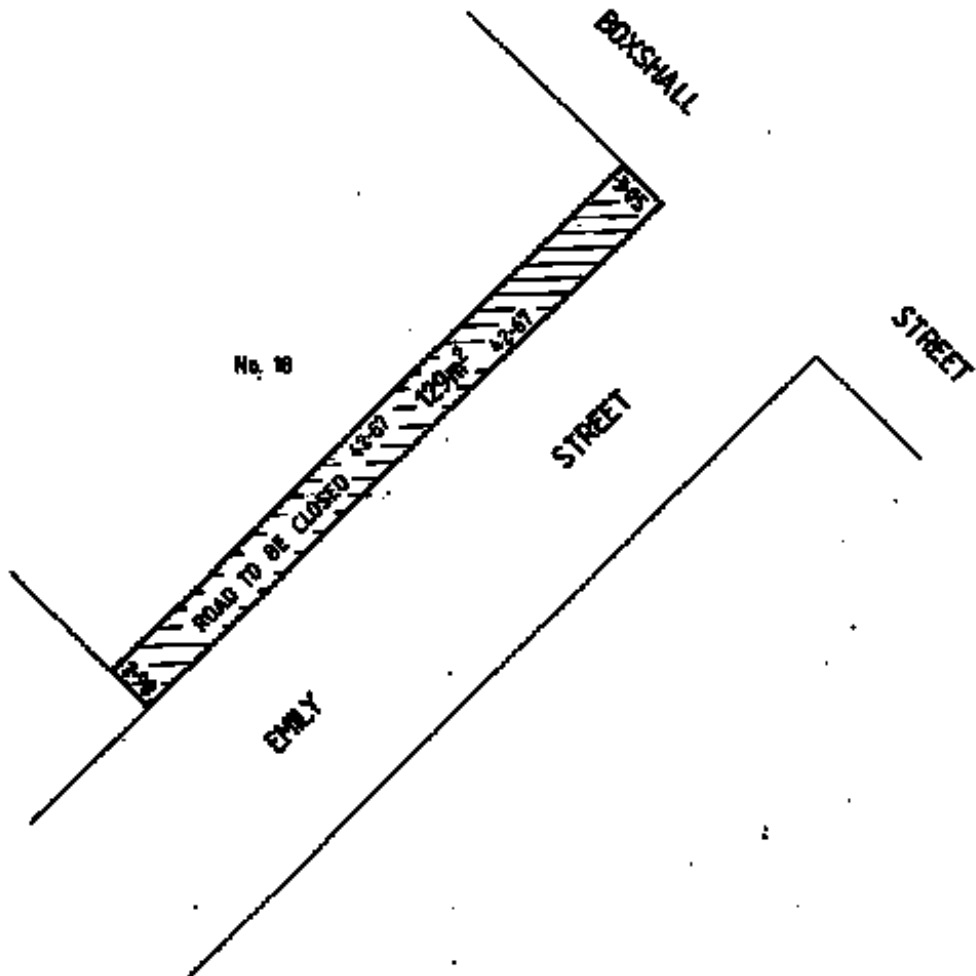


BILL JABOOR  
Chief Executive Officer

BAYSIDE CITY COUNCIL  
Road Discontinuance

Under Section 206 and Schedule 10 Clause 3 of the **Local Government Act 1989** the Bayside City Council ("Council") at its ordinary meeting on 27 October 1997 formed the opinion that the part of the road shown "hatched" on the plan below is not reasonably required as a road for public use.

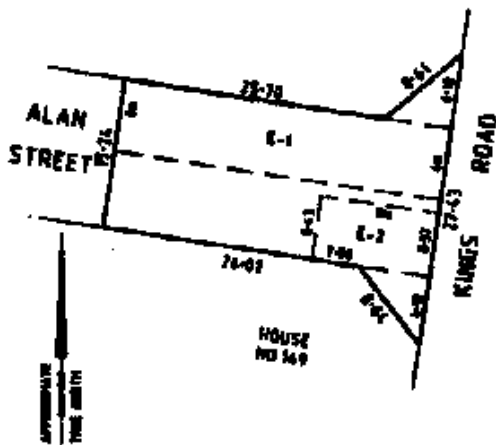
Council resolved to discontinue the road and transfer the land from the road to an abutting owner subject to any right, power or interest held by Council and South East Water in the road in connection with any sewers, drains, pipes, wires or cables under the control of these authorities in or near the road.



P. A. AKERS  
Chief Executive Officer

**BRIMBANK CITY COUNCIL**  
Road Discontinuance

Under Section 206 and Schedule 10 Clause 3 of the **Local Government Act 1989** the Brimbank City Council at its ordinary meeting held on 10 March 1998, formed the opinion that the road shown on the plan below is not reasonably required as a road for public use and resolved to discontinue the road and sell the land from the road to abutting owners subject to any right, power or interest held by the Melbourne Water Corporation (City West Water Ltd.) in respect to the area marked E.1 on the plan and Gascor in respect to the area marked E.2 on the plan, in the road in connection with any sewers, drains or pipes under the control of those authorities in or near the road.



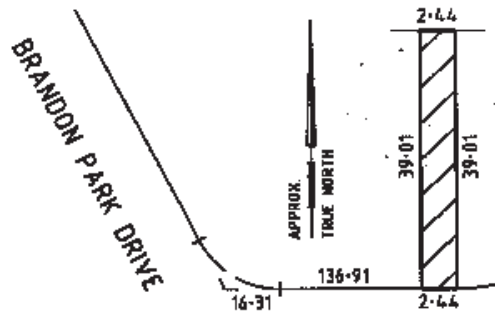
MARILYN DUNCAN  
Chief Executive

**MONASH CITY COUNCIL**  
Road Discontinuance

This notice supersedes the notice which appeared on page 521 of 12 March, 1998 edition of the Victoria Government Gazette (G10) in relation to this road discontinuance.

Pursuant to section 206 and clause 3 of Schedule 10 to the **Local Government Act 1989**, Monash City Council at its meeting held on 28 April, 1998 formed the opinion that the road adjacent Nos. 17 & 19 Graduate Crescent, Mulgrave shown by hatching on the plan below is not reasonably required as a road for public use and resolved to discontinue the road and to

sell the land from the road to the Good Shepherd Parish School.



**GRADUATE CRESCENT**

DAVID CONRAN  
Chief Executive Officer

**PORT PHILLIP CITY COUNCIL**  
Advertisement for Proposed Local Law Entitled  
Streets Roads and Other Public Places  
(Amendment No. 4) Local Law  
Notice of Proposed Local Law

The Port Phillip City Council proposes to make a Local Law entitled Streets Roads and Other Public Places (Amendment No. 4) Local Law to provide for the regulation of activities within the municipal district of the Council.

The purposes (objectives) of the proposed Local Law are specifically to: amend the Port Phillip City Council's Streets Roads and Other Public Places Local Law No. 4 (the principal local law) to provide a more consistent approach to use of footpaths for outdoor advertising and other signs, display of goods for sale, outdoor eating facilities, planter boxes, wind screens etc. These objectives are more generally addressed in a complimentary document entitled Kerbside Guidelines which describe and diagram the proposed allowable "commercial" use of footpaths and in respect of which some minor changes have been determined and are available for comment.

The general purport of the proposed local law includes specification of the form of regulation with a view to achieving the stated objectives. Its aim is to clarify expected standards of conduct within the municipal district by including definitions relevant to the Kerbside Guidelines, providing for Council issued permit stickers and their display on premises to assist with regulation of the numbers and types of materials permitted to be

located on footpaths and the zones in which they may be located to ensure the pedestrian zone is kept clear for pedestrians, providing for removal of permitted materials for cleaning purposes, adding references to the Kerbside Guidelines in the standards applicable to location of materials (advertising signs, goods for sale, outdoor eating facilities, planters on footpaths). The amendments proposed do not restrict market entry nor do they restrict competitive conduct.

A copy of the proposed Local Law and the proposed changes to the Kerbside Guidelines may be inspected at or obtained from the Council offices at the St Kilda Town Hall, corner of Carlisle Street and Brighton Road, St Kilda, South Melbourne Town Hall, 208 Bank Street, South Melbourne or Port Melbourne Town Hall, 333 Bay Street, Port Melbourne.

Any person affected by the proposed Local Law may make a submission relating to it under section 223 of the **Local Government Act 1989** to the Council. Submissions received by the Council within 14 days of the publication of this notice will be considered in accordance with section 223. Any person requesting that she or he be heard in support of her or his written submission is entitled to appear before a meeting of the Council or a Council committee either personally or by a person acting on her or his behalf and will be notified of the time and date of the hearing.

Submissions should be lodged at the Council's office at St Kilda Town Hall, corner Carlisle Street and Brighton Road, St Kilda or posted to the Council at the address so as to arrive within 14 days of this publication.

All interested residents and ratepayers are encouraged to acquaint themselves with the proposed Local Law and Kerbside Guidelines.

ANNE DUNN  
Chief Executive Officer

MONASH CITY COUNCIL  
Road Discontinuance

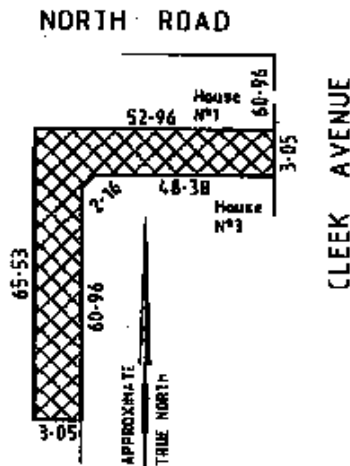
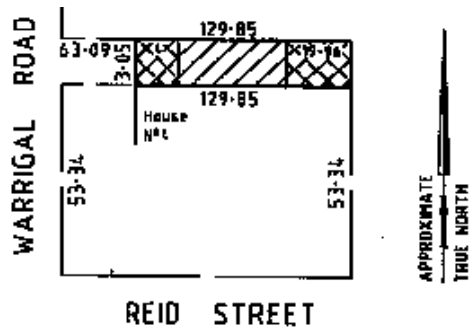
This notice supersedes the notice which appeared on page 522 of 12 March, 1998 edition of the Victoria Government Gazette (G10) in relation to this road discontinuance.

Pursuant to section 206 and clause 3 of Schedule 10 to the **Local Government Act 1989**, Monash City Council at its meeting held on 28 April, 1998 formed the opinion that the part of the road bound by North Road, Cleek

Avenue, Reid Street and Warrigal Road, Oakleigh South shown by hatching and cross-hatching on the plans below is not reasonably required as a road for public use and resolved to discontinue the road.

The section of road shown hatched is to be sold subject to the right, power or interest held by South East Water Limited in the road in connection with any sewers, drains and pipes under the control of that authority in or near the road.

The section of road shown cross-hatched is to be sold subject to the right, power or interest held by both South East Water Limited and Monash City Council in the road in connection with any sewers, drains and pipes under the control of those authorities in or near the road.

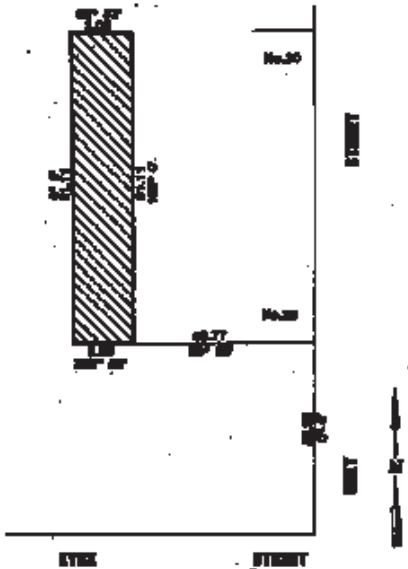


DAVID CONRAN  
Chief Executive Officer

**BOROONDARA CITY COUNCIL**  
Road Discontinuance

Pursuant to Section 206 and Schedule 10 Clause 3 of the **Local Government Act 1989** the City of Boroondara at its Ordinary Council Meeting held on 23 March 1998 formed the opinion that the road shown on the plan below is not reasonably required as a road for public use and resolved to discontinue the road and to sell the land from the road to abutting owners.

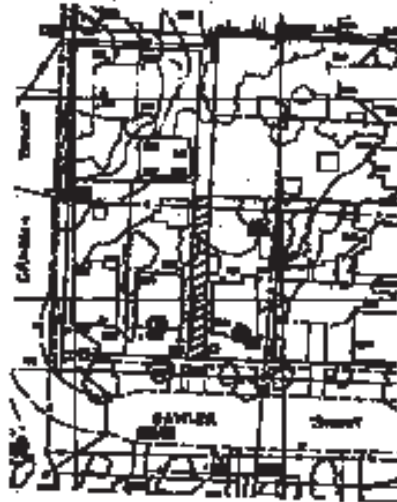
Notwithstanding such discontinuance, the Council of the City of Boroondara and Yarra Valley Water shall continue to have and possess the same right, title power, authority or interest in relation to the land as it had possessed prior to such discontinuance.



MICHAEL KENNEDY  
Chief Executive Officer

**GLENELG SHIRE COUNCIL**  
ROAD DISCONTINUANCE

Under Section 206 and Schedule 10, Clause 3 of the **Local Government Act 1989**, the Glenelg Shire Council at its ordinary meeting of Council held on 20 January 1998 formed the opinion that the road shown hatched on the plan below is not reasonably required as a road for public use and resolved to discontinue the road and to sell the land from the road to the abutting property owner.



DANIEL J. HALSTEAD  
Chief Executive Officer



**MEETING PROCEDURES (AMENDMENT)**  
**LOCAL LAW NO. 6**

Notice is hereby given in accordance with the **Local Government Act 1989** that the Manningham City Council intends to make the Meeting Procedures (Amendment) Local Law No. 6.

The purpose of the proposed Local Law is to amend the Principal Local Law to:

- facilitate the sealing of documents;
- improve the arrangements for public question time;
- provide notification of general business items early in the meeting;
- make provision in the "Order of Business" for presentation of awards;
- improve the method of dealing with petitions;
- alter the wording relating to the election of Mayor to reflect the provisions of the **Local Government Act 1989** and triennial elections;
- remove reference to Commissioners; and
- bring the arrangements for submitting

motions on notice in line with the existing Council agenda timetable.

A copy of the proposed Local Law can be obtained from the Manningham Civic Centre, 699 Doncaster Road, Doncaster.

Any person affected by the proposed Local Law may make a submission relating to the proposed Local Law under Section 223 of the **Local Government Act 1989**. Submissions relating to the proposed Local Law close on 8 June, 1998 and should be addressed to the Manager Corporate Support, Manningham City Council, P.O. Box 1, Doncaster 3108. Any person who has made a submission may request that he or she be heard in person in support of the written submission or by a person acting on his or her behalf before a meeting of Council.

BOB SEIFFERT  
Chief Executive

---

MOYNE SHIRE COUNCIL  
General (Amendment) Local Law No. 1 of  
1998

Moyne Shire Council proposes to make a Local Law entitled "General (Amendment) Local Law" (the "Local Law").

The purposes of the Local Law are to amend General Local Law (No. 1 of 1996) by:

- limiting the power to prescribe any matter under the General Local Law;
- providing procedures to be followed by Council where a matter is to be prescribed under the General Local Law;
- ensuring the moving or droving of livestock within the municipal district takes place over the shortest distance between two pieces of land forming part of the same farming enterprise;
- ensuring the movement of livestock on roads within the municipal district takes place in only where signs have been erected in accordance with the power to erect signs under the Road Safety (Road Rules — Give way to Stock) Regulations 1997.

The general purport of the Local Law is that it:

- amends the General Local Law;
- limits the Council's power to prescribe a

matter under the General Local Law to the Council and by a resolution;

- provides for public notification where a matter is to be prescribed under General Local Law, for comments to be considered, a prescription to be the subject of public notice and a register of prescriptions to be kept;
- provides that when livestock are moved or driven between two pieces of land which form part of the same farming enterprise the livestock leaves one piece of land at the point closest to the piece of land to which the livestock is being moved and enters the other land at a point closest to where the livestock exited the piece of land from which the livestock has been moved;
- provides that when livestock is moved or driven in the municipal district, a sign must be erected in accordance with the power to erect signs under the Road Safety (Roads Rules — Give Way to Stock) Regulations 1997.

A copy of the Local Law may be obtained from the Council's Port Fairy Office, Princes Street, Port Fairy 3284, between 8.30 a.m. and 4.45 p.m. Monday to Friday.

Any person affected by the proposed Local Law may make a submission relating to the proposed Local Law under Section 223 of the **Local Government Act 1989**.

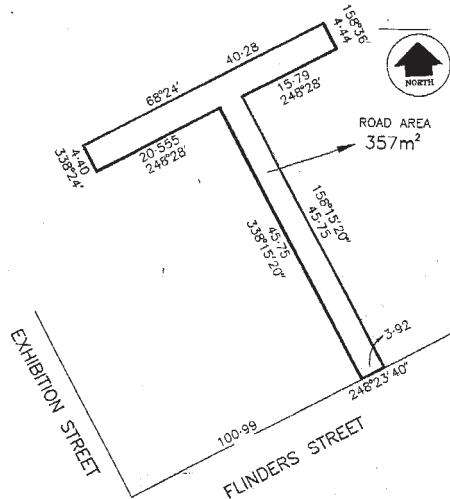
GRAHAM SHIELL  
Chief Executive Officer



PUBLIC NOTICE  
DECLARATION OF A PUBLIC HIGHWAY  
**Local Government Act 1989** ("the Act") -  
Section 204(1)

The Melbourne City Council, having complied with the requirements of Sections 207A and 223 of the Act, and having resolved at its meeting on 31 March 1998 to do so, declares Spark Lane, Melbourne, (shown enclosed by continuous thick lines on the plan accompanying this notice) to be a public

highway for the purposes of Section 204(1) of the Act.



MICHAEL MALOUF  
Chief Executive Officer

EUROA COMMUNITY CONSULTATIVE  
COMMITTEE

Notice of Preparation of a Water Management  
Scheme for Euroa

Pursuant to Section 215 of the **Water Act 1989** the Euroa Community Consultative Committee, a community based committee established by the Minister for Agriculture and Resources under Section 214 of the **Water Act 1989**, hereby give notice that it has prepared a Water Management Scheme to improve flood protection for Euroa.

The Water Management Scheme is available for inspection at the Municipal Offices, Shire of Strathbogie, Binney Street, Euroa, the Euroa Library, the Nagambie Community Complex and at the Violet Town Library.

Supporting the Water Management Scheme (Revised) is the Euroa Floodplain Management Study, Final Report, which is also available at these locations.

The Scheme, on Seven Creeks and Castle Creek, involves works on the waterway of Seven Creeks to improve the hydraulic capacity through Euroa involving works in the creek channels and adjoining overbanks, construction of urban bunds at the upstream and downstream limits of the Seven Creeks anabranch. Improvement and extension of the existing

Castle Creek levee from 200 metres downstream of the Freeway and extend to the railway reservation. On the west side of the Castle Creek levee, separate flood protection measures to individual occupied buildings will be undertaken.

The Euroa Community Consultative Committee has also arranged an exhibition period at the Strathbogie Shire Municipal Office between 4.00 p.m. and 8.00 p.m. on Tuesday 9 June, 1998, to allow members of the community the opportunity to view the Scheme.

In accordance with the provisions of Section 215 (2) of the **Water Act 1989**, persons affected by the proposed works who wish to make a submission may do so by forwarding their submission in writing, to the Euroa Community Consultative Committee, care of Strathbogie Shire Council Offices, Binney Street, Euroa, marked "Water Management Scheme, Euroa (Revised)" by Wednesday 1 July 1998.

The Community Consultative Committee will then consider the submissions and may modify the Scheme as a result of the submissions. The Scheme will then be submitted to the Minister for Agriculture and Resources for consideration whereby the Minister may accept/reject or modify the Scheme. The Minister will then advertise in the Government Gazette and newspaper the decision allowing the Administrative Appeals Tribunal (A.A.T.) to review the Minister's decision.

MICHAEL H. TEHAN  
Chairperson

Euroa Community Consultative Committee



WATER PROCLAMATION NOTICE  
544/298/0004

Yarra Valley is pleased to advise that water services are now available as from 21/05/1998 to the areas detailed below.

**City of Hume**  
801/244/1172



Coach House Drive, from north east corner of Lot 416 further southwards 168 metres.

**City of Manningham**

530/243/0852

Stintons Road, from Knees Road further south west 258 metres. Nioka Court, from Stintons Road further southwards 36 metres.

530/243/0626

Timothy Court, the whole court.

530/260/0909

Hartley Road, from corner of Moser Road further northwards 202 metres. Gissara Court, the whole court. Angela Place, the whole place.

**City of Monash**

530/241/0283

Malmsbury Drive, the whole drive. Lavender Court, the whole court. Peppermint Court, the whole court.

530/241/0284

Beechwood Terrace, the whole terrace. Scenic Drive, the whole drive. Clearview Close, the whole close.

**City of Nillumbik**

530/238/9464

Wattle Glen-Kangaroo Ground Road, from Kangaroo Ground-St. Andrews Road eastwards 569 metres, then north west 234 metres. Hillview Court, the whole court.

530/239/9501

McLaughlans Rise, the whole rise.

**City of Whitehorse**

530/240/0285

Canterbury Road, from north east corner of Lot 9 (No. 318) further eastwards 98 metres.

**Shire of Yarra Ranges**

530/260/9504

Bright Road, from Ruby Road further southwards 172 metres.

Further particulars can be obtained from Yarra Valley Water's Proclamations Officer, Lou Vitelli, telephone 9872 2592.

YARRA VALLEY WATER LIMITED  
ACN 066 902 501



DECLARATION NOTICE

360/298/0004

Yarra Valley is pleased to advise that sewerage services are now available as from 21/05/1998 to the Sewerage Areas detailed below.

**City of Banyule**

**Serviced Area No. 6951:** Lot 1 to 25 Norris Crescent are all on PS 412632 and contains 25 lots.

**City of Boroondara**

**Serviced Area No. 6954:** Lot 2 Prospect Hill Road, Lot 1 Station Street are all on PS 312676 and contains 2 lots.

**City of Darebin**

**Serviced Area No. 6953:** Lot 2 Station Street is on PS 349374 and contains 1 lots.

**City of Hume**

**Serviced Area No. 6962:** Lot 2208, 2209, 2255, 2271 to 2273 Southern Cross Drive, Lot 2210 to 2221, 2231, 2232, 2251 to 2254 Volantis Crescent, Lot 2222 to 2230, 2242 to 2250, 2280 to 2284 Phoenix Court, Lot 2233 to 2239, 2256 to 2270 Lynx Avenue, Lot 2240, 2241, 2274 to 2279, 2285 to 2297 Serpens Court are all on PS 406268. Lot 2301 to 2310 Vela Place, Lot 2311 to 2322 Corona Place, Lot 2323 to 2324 Southern Cross Drive are all on PS 412935 and contains 114 lots.

**Serviced Area No. 6949:** Lot 224 Cooper Street is on LP 99926. Lot 236, 238, 240, 248, 250, 252, 254, 260 Rex Street are all on LP 99547. Lot 1 and 2 Rex Street are all on LP 209692. Lot 44 to 46, 208 Rex Street are all on LP 92492. Lot 1 and 2 Rex Street are all on PS 339948. Lot 8 to 10 Rex Street are all PS 406027. Lot 1 and 2 Rex Street are all on PS 321601. Lot 253 to 255, 277 and 278 Rex Street are all on LP 99547 and contains 27 lots.

**Serviced Area No. 6960:** Lot 41 Barrymore Road is on LP 147948 and contains 1 lot.

**Serviced Area No. 6961:** Lot 84 to 99 MacLaren Court are all on PS 342757 and contains 16 lots.

**City of Manningham**

**Serviced Area No. 6955:** Lot 7 McGowans Road is on LP 50157 and contains 1 lot.

**City of Monash**

**Serviced Area No. 6959:** Lot 1 and 2 Kierens Way, Lot 3 to 5 Iskandar Court are all on PS 405865. Lot 1 to 3 Celia Court, Lot 4 to 7 Kierens Way, Lot 8 to 10 Iskandar Court are all on PS 405864. Lot 1 and 2 Kierens Way, Lot 3 to 8 Celia Court are all on PS 405863. Lot 1 to 9 Kierens Way are all on PS 405862. Lot 1 to 4 Kierens Way are all on PS 405861. Lot 12 to 18 Kierens Way are all on PS 405852 and contains 43 lots.

**City of Moreland**

**Serviced Area No. 6952:** Lot 55 to 69 Harrison Street are all on PS 411079 and contains 15 lots.

**City of Stonnington**

**Serviced Area No. 6956:** Lot 1 to 3 Milton Avenue are all on PS 410603 and contains 3 lots.

**Serviced Area No. 6957:** Lot 1 Malvern Road, Lot 2 to 4 Forster Avenue are all on PS 413131 and contains 4 lots.

**Serviced Area No. 6958:** No. 406 and No. 408 Wattletree Road are all on RP 2153 and contains 2 lots.

**Shire of Yarra Ranges**

**Serviced Area No. 6946:** Lot 231, 273, 279 to 287, 296, 301 to 304, 306 and 314 Alpine Boulevard, Lot 307 to 313 Motel Court, Lot 258 and 264 Grand Panorama Court are all on LP 77612. Lot 297 to 300 Alpine Boulevard are all on LP 81348. No. 7 Alpine Boulevard is on CP 172841. Lot 274 to 278 Alpine Boulevard are all on LP 81347. Lot 1 Alpine Boulevard is on LP 12073. Lot 3 and 4 Alpine Boulevard are all on LP 120732. Lot 221 to 227 Centella Place are all on LP 87783. Lot 232 to 236, 271 and 272 Scenic Drive, Lot 249 to 257, 259 to 263, 265 to 270 Grand Panorama Court are all on LP 77613 and contains 72 lots.

**Serviced Area No. 6947:** No. 23, 29, 31, 33, 35, 37, 39, 41, 43, 45 and 47 Cairncroft Avenue, No. 43, 45, 47, 49, 51 and 53 Alpine Boulevard are all on LP 68273. No. 25 and 27 are all on LP 89201. Lot 290 to 295 Alpine Boulevard are all on LP 81348. Lot 288 and 289 Alpine Boulevard are all on LP 77612 and contains 28 lots.

**Serviced Area No. 6948:** Lot 2 to 6 Cornish Road are all on LP 20562. Lot 30 and 31 Blackwood Avenue, Lot 36 Brisbane Parade are all on LP 4908. Lot 1 to 3 Brisbane Parade are all on LP 34075. Lot 11 to 13 Henri Street are all on LP 41921. Lot 1 to 7 Brisbane Hill Road are all on LP 52217. Lot 1 to 2 Clinch Street are all on LP 33714. Lot 1 to 2 Clinch Street are all on LP 118434. Lot 1 to 2 Comongin Avenue are all on LP 122849. Lot 1 to 3, 7, 12 to 14 Comongin Avenue, Lot 8 to 11, 15 to 21 Webb Street, Lot 22 to 25 Hill Road are all on LP 6018. Lot 1 and 3 Webb Street are all on LP 206904. Lot 3 and 4 Hill Road, Lot 5 Webb Street are all on LP 206905. Lot 1 to 3 Webb Street are all on LP 30568 and contains 58 lots.

**Serviced Area No. 6950:** No. 27, 29 and 31 Blackwood Avenue are all on LP 20562. Lot 1 and 2 Blackwood Avenue are all on LP 142740. Lot 1 and 2 Blackwood Avenue are all on LP 18686 and contains 7 lots.

Further particulars may be obtained from Yarra Valley Water's Declarations Officer, Lou Vitelli, telephone 9872 2592.

YARRA VALLEY WATER LIMITED  
ACN 066 902 501

**Planning and Environment Act 1987**  
**HOBSONS BAY PLANNING SCHEME**  
Notice of Amendment

Amendment L8

Hobsons Bay City Council has prepared Amendment L8 to the Local Section of the Hobsons Bay Planning Scheme.

The Amendment rezones land at 44 Blyth Street, Altona from a Residential C Zone to a Mixed Use Zone.

A copy of the Amendment can be inspected free of charge during office hours at the Council's Corporate Centre, 115 Civic Parade, Altona or at the Department of Infrastructure, Level 3 Plaza, Nauru House, 80 Collins Street, Melbourne.

Submissions about the Amendment must be sent to Ken McNamara, Chief Executive Officer, Hobsons Bay City Council, P.O. Box 21, Altona 3018 and must be received by 22 June 1998.

KEN McNAMARA  
Chief Executive Officer

**Planning and Environment Act 1987**  
**PAKENHAM PLANNING SCHEME**

Notice of Amendment  
Amendment L167

The Cardinia Shire Council has prepared Amendment L167 to the Pakenham Planning Scheme.

The Amendment affects land described as Consolidated Plan 104440, 12 Torley Road, Emerald.

The Amendment proposes to change the planning scheme by inserting a site specific provision into the Country Residential 1 Zone to allow the land to be subdivided into two lots subject to the granting of a permit.

The Amendment can be inspected at: Cardinia Shire Council, Henty Way, Pakenham; Department of Infrastructure, Customer Service Centre, Upper Plaza, Nauru House, 80 Collins Street, Melbourne.

Submissions about the Amendment must be sent to the Cardinia Shire Council at P.O. Box 7, Pakenham 3810 by 29 June 1998.

Dated 14 April 1998

PHILIP WALTON  
Manager Development

**Planning and Environment Act 1987**  
**WERRIBEE PLANNING SCHEME**

Notice of Amendment  
Amendment No. L126

Amendment L126 to the Local Section of the Werribee Planning Scheme has been prepared by the City of Wyndham.

The amendment proposes to rezone 110ha of land on the west side of Point Cook Road from General Farming A to part Residential 1 and part Rural Living Zone. The amendment also includes a Development Plan Overlay provision.

The amendment will allow for residential development of the land incorporating horse stables and associated riding fields. Standard residential lots will be located to the north, while the southern part of the site is proposed to include the riding facility and larger lots.

Amendment No. L125

Amendment L125 to the Local Section of

the Werribee Planning Scheme has been prepared by the City of Wyndham.

The amendment proposes to rezone 53ha of land on the east side of Point Cook Road from General Farming A to part Residential 1 and part Rural Living Zone. The amendment also includes a Development Plan Overlay.

The amendment will allow for the residential development of the land.

The land adjoins part of the existing Sanctuary Lakes development to the north.

Where you may inspect these amendments: Wyndham City Council, Planning Department, Civic Centre, 45 Princes Highway, Werribee 3030; Department of Infrastructure, Customer Service Centre, Upper Plaza, Nauru House, 80 Collins Street, Melbourne 3000.

Submissions about the amendments must be sent to: Mr Phillip Steer, Manager — Planning, Wyndham City Council, P.O. Box 197, Werribee 3030 by 22 June 1998.

PHILLIP STEER,  
Manager Economic Development & Planning



**Planning and Environment Act 1987**  
**DONCASTER AND TEMPLESTOWE**  
**PLANNING SCHEME**  
Notice of Amendment

Amendment L123

The Minister for Planning and Local Government has approved Amendment L123 to the Doncaster and Templestowe Planning Scheme.

The Amendment came into operation on 30 April 1998.

The Amendment rezones land at 814 Doncaster Road, Doncaster from a Residential C Zone to a Business 2 Zone. The Amendment will facilitate the redevelopment of the former McDonald's restaurant land for the purpose of motor vehicle sales, subject to planning approval. A prestige car dealership is proposed to complement the Doncaster BMW dealership.

A copy of the Amendment can be inspected

free of charge during office hours at: Manningham City Council, Municipal Offices, 699 Doncaster Road, Doncaster; Department of Infrastructure, Level 3 Plaza, Nauru House, 80 Collins Street, Melbourne.

Any queries related to this Amendment should be directed to Maria Rico, Economic and Environmental Planning Unit, on 9840 9467.

BOB SEIFFERT  
Chief Executive

---

**Planning and Environment Act 1987**

ALL PLANNING SCHEMES

LATROBE REGIONAL SECTION

PLANNING SCHEME

Notice of Amendment

Amendment R4

The La Trobe Shire Council has prepared Amendment R4 to the Latrobe Regional Section of all Latrobe Region (Alberton, Mirboo, Moe, Morwell, Narracan, Rosedale, Sale, Traralgon (City) and Traralgon (Shire) Planning Schemes.

The Amendment affects land in the Category A Coal Policy Area under the Latrobe Regional Section of all Latrobe Region Planning Schemes.

The Amendment proposes to change the Latrobe Regional Section by inserting additional wording into Clause 3.1.3 to allow subdivision applications to create allotments less than 25 hectares in size, where it is to provide for permitted land uses (other than a dwelling).

The Amendment can be inspected at the following offices:

- La Trobe Shire Council Offices: Kay Street, Traralgon; cnr Ann Street and Hazelwood Road, Morwell; cnr Albert and Kirk Streets, Moe.
- Baw Baw Shire Council Offices: Customer Service Centre, Smith Street, Warragul.
- Wellington Shire Council Offices: 70 Foster Street, Sale.
- South Gippsland Shire Council Offices: 9 Smith Street, Leongatha.
- Department of Infrastructure: 120 Kay

Street, Traralgon; Nauru House, 80 Collins Street, Melbourne.

Inspection of the Amendment during office hours at these locations will be free of charge to any person.

Any submission you may wish to make in respect of the Amendment must be made in writing and sent to the Chief Executive Officer, La Trobe Shire Council, P.O. Box 345, Traralgon 3844, by close of business on 22 June 1998.

Should you have any queries, please contact Nicole Stow, Urban and Regional Planner, on (03) 5173 1400.

PENNY HOLLOWAY  
Chief Executive Officer

---

**Planning and Environment Act 1987**

STONNINGTON PLANNING SCHEME

Notice of Amendments

Amendments L39, L47, L48, L49, L50, L51, L52, L53, L54, L55

The City of Stonnington has prepared the above amendments to the Local Section of the Stonnington Planning Scheme. The amendments propose to include nine areas and one hundred and sixty-four individual buildings as Urban Conservation Areas and significant individual buildings in the Stonnington Planning Scheme.

The amendment affects one hundred and sixty-four individual properties and all the properties identified in the Coolgardie Avenue Area, the Dorrington Estate Area, the Glen Iris Village shopping precinct, the Central Park shopping precinct, the Waverley Road Shopping Centre, the Avoca/Caroline Streets South Yarra Area, the Repton Road Area, the Heatherleigh Place Area and the Villers/Bretonneux Squares Areas. The detailed list of the individual buildings and properties within these areas are described in the explanatory reports to the above amendments.

The purpose of the amendments is to protect and enhance the special character of the areas and individual buildings which are considered to have architectural and historical significance and to ensure that any new development is in keeping with that character. The amendments L39, L48, L49, L50, L51, L52, L53, L54, L55

propose to change the Stonnington Planning Scheme by including all the areas as new Urban Conservation Areas to which the provisions of Clause 143 apply. Amendment L47 proposes to include the individually listed properties in Clause 128-4 of the Stonnington Planning Scheme in which the provisions of Clause 128 apply. Pursuant to both these clauses, a planning permit would be required for demolition, subdivision, new buildings, works and alterations.

Amendments L39, L47, L48, L49, L50, L51, L52, L53, L54, L55 can be inspected at: City of Stonnington, Development Unit, First Floor - Prahran Town Hall, Cnr Greville & Chapel Streets, Prahran 3181; City of Stonnington, Customer Service Centre, Cnr Glenferrie Road & High Street, Malvern 3144; Department of Infrastructure, Customer Service Centre, Upper Plaza, Nauru House, 80 Collins Street, Melbourne 3000.

Submissions about the amendments must be sent to: Bronwyn Brown, City of Stonnington, P.O. Box 21, Prahran 3181 or fax 9521 2255 by 18 June 1998.

Creditors, next-of-kin and others having claims against the estate of any of the undermentioned deceased persons are required to send particulars of their claims to State Trustees Limited, A.C.N. 064 593 148, 168 Exhibition Street, Melbourne, Victoria 3000 the personal representative, on or before 21 July 1998 after which date State Trustees Limited may convey or distribute the assets having regard only to the claims of which State Trustees Limited then has notice.

DURBRIDGE, Grant Francis, late of Hilltop Private Nursing Home, 10 Hotham Street, Preston, Storeman, who died 12 June, 1997.

GRISDALE, Daphne Pearl, late of 34 Rathdown Street, Carlton, pensioner, who died 20 March, 1998.

HOLLOWAY, Ronald Lawrence, late of 67 Strathalbyn Street, East Kew, retired shoe maker, who died 15 February, 1998.

JOHNSTON, Ian Douglas, late of 3/85 Mathoura Road, Toorak, retired, who died 12 October, 1997.

McKAY, Alexander David, late of 16 Wymbir Avenue, Preston, pensioner, who died 4 September, 1997.

MacKENZIE, Vida Margaret, also known as Vida Margaret McKenzie, late of 31 Ferndale Road, Glen Iris, pensioner, who died 21 April 1998.

Dated 12 May 1998.

CATHY VANDERFEEN  
Manager, Estate Management  
State Trustees Limited

Creditors, next-of-kin and others having claims against the following estates:

LILIAN JANNETTE COGHLAN, late of North Western District Private Nursing Home, 14 South Circular Road, Tullamarine, Victoria, retired waitress, deceased intestate, who died on 21 August 1997.

OLIVE BLACK, late of Wycheproof Nursing Home, Grandview Street, Wycheproof, Victoria, pensioner, deceased intestate who died on 9 August 1997.

FRANCIS GEORGE HENRY ALLSOP, late of North West Hospital, Poplar Road, Parkville, Victoria, pensioner, deceased intestate, who died on 28 February 1998.

Creditors, next-of-kin and others having claims against the abovementioned estates are required pursuant to Section 33 of the **Trustee Act 1958** to send particulars of their claims against the abovementioned estates to State Trustees Limited, 168 Exhibition Street, Melbourne, Victoria on or before 21 July 1998 after which date State Trustees Limited, A.C.N. 064 593 148 may convey or distribute the assets of the abovementioned estates having regard only to the claims of which it then has notice.

Creditors, next-of-kin and others having claims against the estate of any of the undermentioned deceased persons are required to send particulars of their claims to State Trustees Limited, A.C.N. 064 593 148, 168 Exhibition Street, Melbourne, Victoria 3000 the personal representative, on or before 24 July 1998 after which date State Trustees Limited may convey or distribute the assets having regard only to the claims of which State Trustees Limited then has notice.

DAW Anne Adele, in the will called Anne Alele Daw, late of 6 McComb Crescent, Bayswater, pensioner, who died 21 March, 1998.

HALL Dorothy Jean, late of 7A, 100 Harold Street, Wantirna, home duties, who died 10 March, 1998.

HOGAN Hazel Frances, late of Hillside Nursing Home, 3 Violet Town Road, Mt Hutton, NSW, retired, who died 4 August, 1997.

RITCHIE Ronald Gladstone, late of 20 Town Road, Gembrook, pensioner, who died 19 November, 1997.

BAILEY Arthur Walter, late of 1 Bondi Road, Bon Beach, gentleman, who died 14 March, 1998.

Dated 15 May 1998.

CATHY VANDERFEEN  
Manager, Estate Management  
State Trustees Limited

Creditors, next-of-kin and others having claims against the following estates:

ALBERT ERNEST ALLEN, late of Buckley Manor, 2 Fitzgerald Road, Essendon, Victoria, pensioner, deceased intestate, who died on 23 March, 1998.

ALICK QUICK, late of Belina House, 183 Scott Parade, Ballarat East, Victoria, pensioner, deceased intestate who died on 14 February, 1998.

BRIAN JOHN ROBINSON, late of 120 The Terrace, Ocean Grove, Victoria, pensioner, deceased, who died on 16 February 1998.

EBEN BURGESS, late of 16-18 Florence Road, Surrey Hills, Victoria, pensioner, deceased intestate, who died on 20 March, 1998.

GREGORY STUART COOPER, late of Unit 1, 11 Reid Street, South Oakleigh, Victoria, pensioner, deceased intestate, who died on 12 August, 1997.

JESSIE MURIEL MAY MUSTEY, late of 69 Poole Street, Deer Park, Victoria, pensioner, deceased, who died on 17 April, 1998.

Creditors, next-of-kin and others having claims against the abovementioned estates are required pursuant to Section 33 of the **Trustee**

**Act 1958** to send particulars of their claims against the abovementioned estates to State Trustees Limited, 168 Exhibition Street, Melbourne, Victoria on or before 24 July 1998 after which date State Trustees Limited, A.C.N. 064 593 148 may convey or distribute the assets of the abovementioned estates having regard only to the claims of which it then has notice.

---

EXEMPTION FROM NOTIFICATION OF  
VACANCY UNDER SECTION 29(2) OF  
THE PUBLIC SECTOR MANAGEMENT  
ACT 1992

Position number DTF D00211, Executive Support Officer, Victorian Public Service Officer, Band 3, Class VPS-3, Strategic Management Division.

*Reason for exemption*

The position has been reclassified to recognise a demonstrated and significant shift in work value in a specialised area of work. The incumbent is an officer who is recognised as satisfactorily discharging all of the requirements of the position and the Department Head considers that it is unlikely that advertising the vacancy would attract a more suitable candidate.

IAN LITTLE  
Secretary

Department of Treasury and Finance

---

EXEMPTION FROM NOTIFICATION OF  
VACANCY UNDER SECTION 29(2) OF  
THE PUBLIC SECTOR MANAGEMENT  
ACT 1992

Position number DTF D00496, Administrative Support Officer, Victorian Public Service Officer, Band 1, Class VPS-1, Executive Services Branch.

*Reason for exemption*

The position is at the level of VPS-1 and the incumbent meets all the requirements of the position. The appointee has successfully completed a traineeship within the Department.

IAN LITTLE  
Secretary

Department of Treasury and Finance

---

EXEMPTION FROM NOTIFICATION OF  
VACANCY UNDER SECTION 29(2) OF  
THE PUBLIC SECTOR MANAGEMENT  
ACT 1992

Position number DTF D00039,  
Administrative Support Officer, Victorian  
Public Service Officer, Band 1, Class VPS-1,  
Economic and Financial Policy Division.

*Reason for exemption*

The position is at the level of VPS-1 and the incumbent meets all the requirements of the position. The appointee has successfully completed a traineeship within the Department.

IAN LITTLE  
Secretary  
Department of Treasury and Finance

EXEMPTION FROM NOTIFICATION OF  
VACANCY UNDER SECTION 29(2) OF  
THE PUBLIC SECTOR MANAGEMENT  
ACT 1992

Position numbers 70.63.1155.8 &  
70.63.4538.9, CAFW-4, Southern Region,  
Department of Human Services.

*Reason for exemption*

Identical vacancy - The position has identical duties and qualifications to a position that has been recently advertised and the person was an applicant for the other vacancy and was assessed as meeting the requirements of the position.

W. J. McCANN  
Secretary  
Department of Human Services

EXEMPTION FROM NOTIFICATION OF  
VACANCY UNDER SECTION 29(2) OF  
THE PUBLIC SECTOR MANAGEMENT  
ACT 1992

Position number 002163, VPS 3, Policy  
Officer, Policy and Legislation Branch, State  
Revenue Office.

*Reason for exemption*

The position has been formally reclassified in writing. Such a reclassification is clearly based on a demonstrated and significant shift in work value in a specialised area of work, the incumbent is an officer who is recognised as satisfactorily discharging all of the requirements of the position and the

Department Head considers that it is unlikely that advertising the vacancy would attract a more suitable candidate.

DAVID POLLARD  
Commissioner of State Revenue

EXEMPTION

Application No. 37 of 1998

The Anti-Discrimination Tribunal, constituted pursuant to Section 182 of the **Equal Opportunity Act 1995**, ("The Act"), has considered an application pursuant to Section 83 of the Act by Monash University for exemption from Sections 13, 100 and 195 of that Act. The application for exemption is to enable the applicant to advertise for and employ an indigenous person to the position of Chair of Australian Indigenous Studies and Director of the Monash Aboriginal Programs.

Upon reading the material submitted in support of the application and upon hearing submissions from Ms Lazaar and Dr Markus and for the Reasons for Decision given by the Tribunal on 13 May 1998, the Tribunal is satisfied that it is appropriate to grant an exemption from Sections 13, 100 and 195 of the Act to enable the applicant to advertise for and employ an indigenous person to the position of Chair of Australian Indigenous Studies and Director of the Monash Aboriginal Programs.

The Tribunal hereby grants an exemption to the applicant from Sections 13, 100 and 195 of the **Equal Opportunity Act 1995** to enable the applicant to advertise for and employ an indigenous person to the position of Chair of Australian Indigenous Studies and Director of the Monash Aboriginal Programs.

This exemption is to remain in force from the day on which notice of the exemption is published in the Government Gazette until 20 May 2001.

Dated 13 May 1998.

CATE MCKENZIE  
President

N.B. A copy of the Reasons for Decision is available from the Registrar of the Anti-Discrimination Tribunal.

EXEMPTION

Application No. 39 of 1998

The Anti-Discrimination Tribunal constituted by the President pursuant to Section

182 of the **Equal Opportunity Act 1995**, (“the Act”), has considered an application pursuant to Section 83 of the Act by Echuca East Primary School. The application for exemption is to enable the applicant to advertise for and employ a person of Aboriginal background to fill the position of Koori Educator.

Upon reading the material tendered in support of the application the Tribunal is satisfied that it is appropriate to grant an exemption from Sections 13, 100 and 195 of the Act to enable the applicant to advertise for and employ a person of Aboriginal descent to fill the position of Koori Educator.

In granting this exemption the Tribunal noted:

- The Department of Education - School Programs Division is offering the Koori education program to schools as part of the Koori 2000 strategy.
- The program has been established to enhance the education of Koori students and aims at providing a communication link as well as promoting an awareness of Koori cultural values and assisting in the teaching of Koori culture between children, teachers and parents.
- The Koori educator provides individual assistance to Koori students as well as other small groups of students in the area of basic numeracy and literacy skills and is required to offer classes or electives on aspects of Koori culture.
- The Koori educator will assist and advise the student’s parents on the school’s policy and practices; encourage parents to participate in school activities both in the decision making level and educational activities and programmes; promote cultural values and attitudes of the Koori community to teachers and administrators and assist teachers and school administrators to become aware of the resources available in the Koori community; and to communicate with parents through home visits.
- This role can be most effectively performed by a person of Aboriginal background, particularly because of the high level of acceptance within the

Koori community which is required if they are to succeed in their tasks.

The Tribunal grants an exemption from the operation of Sections 13, 100 and 195 of the **Equal Opportunity Act 1995**, to enable the applicant to advertise for and employ a person of Aboriginal descent to fill the position of Koori Educator.

This exemption is to remain in force from the day on which notice of the exemption is published in the Government Gazette until 20 May 2001.

CATE McKENZIE  
President

---

#### EXEMPTION

Application No. 41 of 1998

The Anti-Discrimination Tribunal, constituted by the President pursuant to Section 182 of the **Equal Opportunity Act 1995** (“the Act”), has considered an application pursuant to Section 83 of the Act by Thornbury Primary School. The application for exemption is to enable the applicant to advertise for and employ a person of Aboriginal and Torres Strait Islander background to fill the position of Koorie Educators.

Upon reading the material tendered in support of the application the Tribunal is satisfied that it is appropriate to grant an exemption from Sections 13, 100 and 195 of the Act to enable the applicant to advertise for and employ a person of Aboriginal descent to fill the position of Koorie Educator.

In granting this exemption the Tribunal noted:

- The school has been allocated funds in its global budget by the Department of Education for 2 Koorie educators. The school council developed an Indigenous Inclusive Policy and operates special programs such as Koori Culture classes for all children.
- Thornbury Primary School has a population of 50-60 Koori children which is 45% of the school population.
- The Koorie educator’s role includes conducting Koori culture classes, liaising with parents of Koori background, assisting Koori children in



their mainstream lessons, convening and running meetings of Koori parents, and assisting Koori parents in dealing with enrolments, absences and interviews with teachers.

- The School Council believes the Koorie educator position should be filled by a person of Aboriginal or Torres Strait Islander background as they will be more conducive to assisting Koori children's achievements at school. The children and their parents or guardians respond more favourably to persons of their own culture.

The Tribunal grants an exemption from the operation of Sections 13, 100 and 195 of the **Equal Opportunity Act 1995**, to enable the applicant to advertise for and employ a person of Aboriginal descent to fill the position of Koorie Educator.

This exemption is to remain in force from the day on which notice of the exemption is published in the Government Gazette until 20 May 2001.

CATE McKENZIE  
President

Department of Treasury and Finance

**SALE OF CROWN LAND  
BY PUBLIC TENDER**

Tenders close Wednesday 17 June 1998 at 2.00 p.m. at the offices of the Victorian Government Property Group, 10th Floor, 1 Macarthur Street, Melbourne.

**Reference:** 97/02083

**Address of Property:** Todd Road, Port Melbourne.

**Crown Description:** Crown Allotment 19A, Section 67E, Parish of Melbourne South.

**Terms of Sale:** 1% preliminary deposit with lodgement of tender, 9% upon acceptance of tender, balance 6 months.

**Area:** 6.902 ha.

**Officer Co-ordinating Sale:** Helen Mevius, Victorian Government Property Group, Department of Treasury and Finance, 10/1 Macarthur Street, Melbourne, Vic. 3002.

**Selling Agent:** Gross Waddell & Richard Ellis, Melbourne, Vic. 3002.

ROGER M. HALLAM  
Minister for Finance

**Education Act 1958**

**NOTICE OF MAKING OF ORDERS  
UNDER SECTION 13**

Four Orders of the Governor in Council were made on 19 May 1998 pursuant to section 13(4) of the **Education Act 1958** each amending the constituting Order of a school council to change its name. The changes are as follows:

Old Name	New Name
Jamieson Park Secondary College	Brimbank College
Echuca Special Developmental School	Echuca Specialist School
Yooralla-Glenroy Special School	Glenroy Special School
Diamond Valley Secondary College	Diamond Valley College

PHILLIP GUDE  
Minister for Education

**Health Services Act 1988**

**DECLARATION OF APPROVED QUALITY  
ASSURANCE BODY**

I declare the Medical Advisory Committee, established by The Valley Private Hospital, is an approved quality assurance body under Section 139 for the purposes of Part 7 of the **Health Services Act 1988**.

Dated 14 May 1998

ROB KNOWLES  
Minister for Health



**Heritage Act 1995**

**NOTICE OF REGISTRATION**

As Executive Director for the purpose of the Heritage Act, I give notice under section 46 that the Victorian Heritage Register is amended in that the Heritage Register Number 910 in the

category described as a Heritage Place is now described as:

Tramway Depot, Coldblo Road, Malvern, Stonnington City Council.

**EXTENT**

1. All of the buildings marked as follows on Diagram 601473 held by the Executive Director:

- B-1 Administration Block
- B-2 Car Shed Number 1 and Substation
- B-3 Car Shed Number 2
- B-4 Tower Wagon Shed and Bicycle Shed

2. All of the land marked L-1 and L-2 on Diagram 601473 held by the Executive Director being all or part of the land described in the following Certificates of Title:

- Volume 2864 Folio 624
- Volume 3043 Folio 547
- Volume 3298 Folio 415
- Volume 3436 Folio 050
- Volume 3530 Folio 986
- Volume 3578 Folio 528

Dated 5 March 1998

RAY TONKIN  
Executive Director



**Heritage Act 1995**

**NOTICE OF REGISTRATION**

As Executive Director for the purpose of the Heritage Act, I give notice under section 46 that the Victorian Heritage Register is amended in that the Heritage Register Number 462 in the category described as a Heritage Place is now described as:

Former Blacksmith's Cottage and Shop, 100-102 Main Street, Bacchus Marsh, Moorabool Shire Council.

**EXTENT**

1. All of the buildings marked B-1 (cottage), B-2 (blacksmith's shop), B-3, B-4 & B-5 (outbuildings) on Diagram 601792 held by the Executive Director:

2. All of the land marked L-1 on Diagram

601792 held by the Executive Director being all of the land described in Certificate of Title Volume 10071 Folio 219 being Lot 1 on Plan of Subdivision 313071N.

Dated 7 May 1998

RAY TONKIN  
Executive Director



**Heritage Act 1995**

**NOTICE OF REGISTRATION**

As Executive Director for the purpose of the Heritage Act, I give notice under section 46 that the Victorian Heritage Register is amended in that the Heritage Register Number 713 in the category described as a Heritage Place is now described as:

Eaglehawk Town Hall, Mechanics Institute and two HMVS Nelson cannons, cnr Mt Korong and Sailors Gully Road, Eaglehawk, Greater Bendigo City Council.

**EXTENT**

1. All of the Town Hall marked B-1, all of the Mechanics Institute marked B-2 and the two cannons marked C-1 and C-2 on diagram 603192 held by the Executive Director and all of the land marked L-1 on diagram 603192 held by the Executive Director being land known as Certificate of Title Volume 706 Folio 141084

Dated 7 May 1998

RAY TONKIN  
Executive Director



**Heritage Act 1995**

**NOTICE OF REGISTRATION**

As Executive Director for the purpose of the Heritage Act, I give notice under section 46 that the Victorian Heritage Register is amended in that the Heritage Register Number 1021 in the

category described as a Heritage Place is now described as:

Coliban Water Supply System. Commencing at the upper Coliban Reservoir, 8 km south-west of Kyneton, and concluding at Kangaroo Flat, 8 km south of Bendigo, Greater Bendigo City Council, Mt Alexander Shire Council, Macedon Ranges Shire Council.

**EXTENT**

1. All of the buildings works and structures known as the Coliban Water Supply System marked on Diagram 605361(A)/1-10 held by the Executive Director and listed in the Recommendation to the Minister for Planning from the Historic Buildings Council, signed by the Chairperson and dated 14 December 1993, held by the Executive Director.

**AND**

2. All of the buildings works and structures which are part of the Coliban Water Supply System marked on Diagram 605361(A)11 held by the Executive Director and known as:

- (a) Crusoe Reservoir settling ponds, reservoir embankment and any associated archaeological deposits and artefacts; and
- (b) No. 7 Reservoir treatment works, underground water storage cistern, reservoir embankment and any associated archaeological deposits and artefacts.

Dated 7 May 1998

RAY TONKIN  
Executive Director



**Heritage Act 1995**

**NOTICE OF REGISTRATION**

As Executive Director for the purpose of the Heritage Act, I give notice under section 46 that the Victorian Heritage Register is amended by including the Heritage Register Number 1675 in the category described as a Heritage place:

Pennyweight Flat Cemetery, Colles Road, Castlemaine, Mt Alexander Shire Council.

**EXTENT**

1. All the land marked L-1 and permanently reserved as Cemetery Reserve P121204 on Diagram Number 601341 held by the Executive Director.

2. The enclosure known as the Pennyweight Flat Cemetery including headstones, monuments, Chinese footstones and above-ground structures, stone cairns, rocks and mounds, and all archaeological deposits and artefacts, marked L-2 on Diagram Number 601341 held by the Executive Director.

Dated 7 May 1998

RAY TONKIN  
Executive Director



**Heritage Act 1995**

**NOTICE OF REGISTRATION**

As Executive Director for the purpose of the Heritage Act, I give notice under section 46 that the Victorian Heritage Register is amended by including the Heritage Register Number 1676 in the category described as a Heritage place:

Former Convent of Mercy, now Catholic College Bendigo, Barkly Street, Bendigo, Greater Bendigo City Council.

**EXTENT**

1. The buildings forming part of the former Convent of the Sisters of Mercy, (now known as Catholic College Bendigo) and marked as follows on Diagram 607736 held by the Executive Director of the Heritage Council: B-1 Chapel, B-2 Hall, F-1 Stone Brick and Cast Iron Fence to Barkly Tce.

2. All of the land marked L-1 on Diagram 607736 including the footprint of the Fence F-1 held by the Executive Director of the Heritage Council, being part of the land described in Memorial No. 150 Book 628.

3. The following movable objects located in

the chapel: the fourteen Stations of the Cross, the stalls (consisting of sixteen on either side), and the sedilia (Mother Superior's chair).

Dated 7 May 1998

RAY TONKIN  
Executive Director



### Heritage Act 1995

#### NOTICE OF REGISTRATION

As Executive Director for the purpose of the Heritage Act, I give notice under section 46 that the Victorian Heritage Register is amended by including the Heritage Register Number 1677 in the category described as a Heritage place:

Brooks Store (former Co-operative Store), 6 Templeton Street, Maldon, Mt Alexander Shire Council.

#### EXTENT

1. All the buildings known as Brooks Store marked B-1, including verandah on Templeton Street, Stable B-2, all shown on Diagram Number 607924 held by the Executive Director.

2. All of the land marked L-1 on Diagram Number 607924, held by the Executive Director being part of the land described in Certificate of Title Volume 9916, Folio 378, Consolidation No. 171454B, and that portion of Crown Land that forms Templeton Street footpath under the verandah.

Dated 7 May 1998

RAY TONKIN  
Executive Director



### Heritage Act 1995

#### NOTICE OF REGISTRATION

As Executive Director for the purpose of the Heritage Act, I give notice under section 46 that

the Victorian Heritage Register is amended by including the Heritage Register Number 1678 in the category described as a Heritage place:

Former Elmore Water Tower, 47 Cardwell Street, Elmore, Greater Bendigo City Council.

#### EXTENT

1. All of the water tower marked B-1 on diagram 607845 and all of the land marked L-1 on diagram 607845 held by the Executive Director and being part of Certificate of Title Volume 2364 Folio 688.

Dated 7 May 1998

RAY TONKIN  
Executive Director



### Heritage Act 1995

#### NOTICE OF REGISTRATION

As Executive Director for the purpose of the Heritage Act, I give notice under section 46 that the Victorian Heritage Register is amended by including the Heritage Register Number 1679 in the category described as a Heritage place:

Castlemaine Botanical Gardens, Walker Street and Downes Road, Castlemaine, Mt Alexander Shire Council.

#### EXTENT

1. All of the land known as Crown Reserve Rs 177 permanently reserved for Botanical Gardens Reserve, Crown Allotment 22A (P128489), and part of the Public Recreation and Camping Reserve, Crown Allotment 22B (P133282) of Section 112 in the Township of Castlemaine, marked L-1 on Diagram Number 600880 held by the Executive Director.

2. All of the buildings and structures marked as follows on Diagram Number 600880 held by the Executive Director:

- B-1 Entrance Gate
- B-2 Cast Iron Fountain and Granite Bowl
- B-3 Timber Pergola
- B-4 Kiosk
- B-5 Weir
- B-6 Timber Bridge and Stone Abutments
- B-7 Curator's Residence

- B-8 Glasshouse
- B-9 Quartz Stone Drinking Fountain (X3)
- B-10 Tea Rooms (Castlemaine Highland Pipe Band)
- B-11 Summerhouse (Asphalt Floor)
- B-12 Bridge Pole
- B-13 Bridge Stone Abutments
- B-14 Rotunda (1995 reconstruction)

3. All of the paths and roadways marked P-1, P-2, P-3 and P-4 on Diagram Number 600880 held by the Executive Director.

4. The Trees and Shrubs marked as follows on Diagram Number 600880 held by the Executive Director:

- T-1 *Ulmus glabra* 'Camperdownii' (Weeping Elm) X4
- T-2 *Catalpa bignonioides* (Indian Bean Tree)
- T-3 *Platanus orientalis* (Oriental Plane) X2
- T-4 *Tilia platyphyllos* (Large-leaved Lime)
- T-5 *Pinus sabiniana* (Digger Pine)
- T-6 *Eucalyptus longifolia* (Woolybutt)
- T-7 *Pinus torreyana* (Soledad Pine)
- T-8 *Ulmus minor* 'Sarniensis' (Jersey Elm)
- T-9 *Quercus robur* (English Oak)
- T-10 *Pinus pondrosa* (Western Yellow Pine)
- T-11 *Myrica faya* (Candleberry Myrtle)
- T-12 *Pinus pinea* (Stone Pine) X7
- T-13 *Rhus undulata*
- T-14 *Ulmus glabra* 'Camperdownii' (Weeping Elm) X3
- T-15 *Quercus canariensis* x *Q. robur*
- T-16 *Quercus macrocarpa* var. *olivaeformis*
- T-17 *Acacia farnesiana* (Sweet Acacia)
- T-18 *Pittosporum sahnianum*
- T-19 *Schinus polygamus* X2

Dated 7 May 1998

RAY TONKIN  
Executive Director



#### Heritage Act 1995

##### NOTICE OF REGISTRATION

As Executive Director for the purpose of the Heritage Act, I give notice under section 46 that

the Victorian Heritage Register is amended by including the Heritage Register Number 1680 in the category described as a Heritage place:

Former Fuse Factory, 193-197 Wattle Street, Bendigo, Greater Bendigo City Council.

##### EXTENT

1. All of the exterior envelope including roofs, dormers, associated verandahs and walkways of the building B-1, the 3 gates to Wattle Street G-1, shown on Diagram 607813A and all of the Land L-1 shown on Diagram 607813A held by the Executive Director being land described in Certificate of Title Volume 9577 Folio 695 and allotment 2 of PS 309108J.

Dated 7 May 1998

RAY TONKIN  
Executive Director



#### Heritage Act 1995

##### NOTICE OF REGISTRATION

As Executive Director for the purpose of the Heritage Act, I give notice under section 46 that the Victorian Heritage Register is amended by including the Heritage Register Number 1682 in the category described as a Heritage place:

Former Castlemaine Court House, 7 Goldsmith Crescent, Castlemaine, Mt Alexander Shire Council.

##### EXTENT

1. All the building known as the former Castlemaine Court House, 7 Goldsmith Crescent, Castlemaine, being the building marked B1 on plan 603727, held by the Executive Director.

2. All the land marked L1 on plan 603727, held by the Executive Director, being the land described in Certificate of Title Volume 9519 Folio 689.

Dated 7 May 1998

RAY TONKIN  
Executive Director



**Heritage Act 1995**

**NOTICE OF REGISTRATION**

As Executive Director for the purpose of the Heritage Act, I give notice under section 46 that the Victorian Heritage Register is amended by including the Heritage Register Number 1681 in the category described as a Heritage place:

Talerddig, 24 Greenhill Avenue, Castlemaine, Mt Alexander Shire Council.

**EXTENT**

1. All of the land marked L-1 on Diagram 600879 held by the Executive Director being all the land described in Certificate of Title Volume 8248 Folio 408, Crown Allotments 10 and 15 and part of Crown Allotments 11, 12, 13 and 14, Section 139; and part of Certificate of Title Volume 8244 Folio 389, part of Crown Allotment 16, Section 139, Castlemaine.

2. All of the buildings marked B-1 House, B-2 Outbuilding, and B-3 Toilet on Diagram 600879 held by the Executive Director.

3. All the structures and paths marked as follows on Diagram 600879 held by the Executive Director.

- P-1 Urns X2 and Bluestone steps
- P-2 Urns X2
- P-3 Slate Paving X3
- P-4 Main Path
- P-5 East Path
- P-6 West Path
- P-7 Driveway and turning circle
- P-8 Stone Retaining Wall

4. The tree *Tilia petiolaris* 'Pendula', marked T-1 on Diagram 600879 held by the Executive Director.

5. The following movable objects: the cedar blinds to the two 1881 front rooms and in the 1891 front room.

Dated 7 May 1998

RAY TONKIN  
Executive Director



**Heritage Act 1995**

**NOTICE OF REGISTRATION**

As Executive Director for the purpose of the Heritage Act, I give notice under section 46 that the Victorian Heritage Register is amended by including the Heritage Register Number 1683 in the category described as a Heritage place:

Maldon District Hospital, corner Chapel and Adair Streets, Maldon, Mt Alexander Shire Council.

**EXTENT**

1. To the extent of all the buildings marked B-1, B-2, B-3 and B-4 on Diagram 601943 held by the Executive Director.

2. To the extent of all the land marked L-1 on Diagram 601943 held by the Executive Director, being part of the land described as Public Purposes Reserve, Allotment 7, Section 83C, Parish of Maldon.

Dated 7 May 1998

RAY TONKIN  
Executive Director



**Heritage Act 1995**

**NOTICE OF REGISTRATION**

As Executive Director for the purpose of the Heritage Act, I give notice under section 46 that the Victorian Heritage Register is amended by including the Heritage Register Number 1684 in the category described as a Heritage place:

Kyneton District Hospital, Simpson Street, Kyneton, Macedon Ranges Shire Council.

**EXTENT**

1. To the extent of all the buildings marked B-1, B-2 and B-3 on Diagram 601769 held by the Executive Director.

2. To the extent of all the land marked L-1 on Diagram 601769 held by the Executive



Director, being part of the land described as Public Purposes Reserve, Allotment 1-3, Sections 40 and 40A, Parish of Kyneton.

Dated 7 May 1998

RAY TONKIN  
Executive Director

---



**Heritage Act 1995**

**NOTICE OF REGISTRATION**

As Executive Director for the purpose of the Heritage Act, I give notice under section 46 that the Victorian Heritage Register is amended by including the Heritage Register Number 1685 in the category described as a Heritage place:

Kilmore District Hospital, Rutledge Street, Kilmore, Mitchell Shire Council.

**EXTENT**

1. To the extent of all the buildings marked B-1 on Diagram 601846 held by the Executive Director.

2. To the extent of all the land marked L-1 on Diagram 601846 held by the Executive Director, being part of the land described on Certificate of Title Volume 2238 Folio 447428.

Dated 7 May 1998

RAY TONKIN  
Executive Director

---



**Heritage Act 1995**

**NOTICE OF REGISTRATION**

As Executive Director for the purpose of the Heritage Act, I give notice under section 46 that the Victorian Heritage Register is amended by including the Heritage Register Number 1686 in the category described as a Heritage place:

Tramway signal cabin, waiting shelter and

conveniences, Swanston Street and Victoria Street, Melbourne, Melbourne City Council.

**EXTENT**

1. All of the buildings marked B-1 on diagram 608145 and all of the land marked L-1 on diagram 608145 held by the Executive Director.

Dated 7 May 1998

RAY TONKIN  
Executive Director

---



**Heritage Act 1995**

**NOTICE OF REGISTRATION**

As Executive Director for the purpose of the Heritage Act, I give notice under section 46 that the Victorian Heritage Register is amended by including the Heritage Register Number 1688 in the category described as a Heritage place:

Pyrenees House, Girdlestone Street, Ararat, Ararat Rural City Council.

**EXTENT**

1. To the extent of all the buildings marked B-1, B-2, B-3, B-4 and B-5 on Diagram 602246 held by the Executive Director.

2. To the extent of all the land marked L-1 on Diagram 602246 held by the Executive Director, being part of the land described as Reserve 3868, Allotment 5A, 5B and 5C, Section 30, Parish of Ararat.

Dated 7 May 1998

RAY TONKIN  
Executive Director

---



**Heritage Act 1995**

**NOTICE OF REGISTRATION**

As Executive Director for the purpose of the Heritage Act, I give notice under section 46 that

the Victorian Heritage Register is amended by including the Heritage Register Number 1687 in the category described as a Heritage place:

Royal Victorian Eye and Ear Hospital, Aubrey Bowen Wing, 126-142 Victoria Parade, East Melbourne, Melbourne City Council.

**EXTENT**

1. To the extent of all the building described as the Aubrey Bowen Wing of the Royal Victorian Eye and Ear Hospital marked B-1 on Diagram 603564 held by the Executive Director.

2. To the extent of all the land marked L-1 on Diagram 603564 held by the Executive Director, being part of the land described as Public Purposes Reserve, Allotment 27-29, Section 2, Parish of East Melbourne.

Dated 7 May 1998

RAY TONKIN  
Executive Director



**Heritage Act 1995**

**NOTICE OF REGISTRATION**

As Executive Director for the purpose of the Heritage Act, I give notice under section 46 that the Victorian Heritage Register is amended by including the Heritage Register Number 1689 in the category described as a Heritage and Archaeological place:

Deep Leads Electric Commission Power House, Bald Hill-Baringhup Road, Moolort, Mt Alexander Shire Council.

**EXTENT**

1. All the land marked L-1 including above-ground structures (concrete footings and generator-engine foundations) mullock heap and all archaeological features and artefacts on Diagram 608142 held by the Executive Director, being part of the land included in Section/Allotment 12A3 Parish of Eddington, County of Talbot.

Dated 7 May 1998

RAY TONKIN  
Executive Director



**Heritage Act 1995**

**NOTICE OF REGISTRATION**

As Executive Director for the purpose of the Heritage Act, I give notice under section 46 that the Victorian Heritage Register is amended by including the Heritage Register Number 1690 in the category described as a Heritage and Archaeological place:

Central Cookman Quartz Gold Mine, South Parkins Reef Road, Maldon, Mt Alexander Shire Council.

**EXTENT**

1. All the land marked L-1 including above-ground structures (concrete and brick mining machinery foundations, quartz roasting kiln, mullock heap, water ponds, tailings ponds and culverts and benched tracks), and all archaeological features and artefacts on Diagram 608141A held by the Executive Director, being part of the land included in Section 12, Allotment 28A, Parish of Maldon, County of Talbot.

Dated 7 May 1998

RAY TONKIN  
Executive Director

**Medical Practice Act 1994**

**MEDICAL PRACTITIONERS BOARD OF VICTORIA**

**Notice**

Re: Dr Christopher Ian Robinson

A Panel of the Medical Practitioners Board of Victoria on 6 March 1998 conducted a Formal Hearing into the activities of Dr Christopher Ian Robinson a registered medical practitioner.

At the completion of the Formal Hearing on 28 April 1998 the Panel determined pursuant to Section 50(1)(a) of the **Medical Practice Act 1994** ("The Act") that Dr Christopher Ian Robinson had engaged in unprofessional conduct of a serious nature.

The Panel determined pursuant to Section 50(2)(g) of the Act that the registration of Dr



Christopher Ian Robinson be suspended for a period of six months, effective from 28 April 1998.

Further in accordance with Section 50(2)(e) of the Act the Panel imposed the following conditions on the medical registration of Dr Christopher Ian Robinson, namely:

- (i) he is to undergo a psychiatric assessment by a Board-appointed psychiatrist as soon as an appointment can be made at the mutual convenience of both parties. A further psychiatric assessment is to be made of Dr Robinson by the same psychiatrist towards the end of the suspension period.
- (ii) he is to continue to consult at regular intervals (not less than four-weekly) with his own psychiatrist with reports of those consultations to be forwarded to the Medical Practitioners Board ("the Board").
- (iii) All of the above reports are to be forwarded to the Secretary of the Impaired Practitioners Sub-Committee of the Board.
- (iv) Upon completion of the term of suspension, and assuming that the content of the psychiatric report does not act as a bar to the doctor resuming practice, Dr Robinson is to work only in a public psychiatric unit within a public hospital under the supervision of a mentor to be appointed by the Board for no less a period than twelve months, with reports being furnished to the Board on a quarterly basis.
- (v) Any variation of the above conditions can only be made with the written approval of the Board.

JOHN H. SMITH  
Registrar

---

**Road Safety Act 1986**  
**ROAD SAFETY (VEHICLES)**  
**REGULATIONS 1988**

Declaration of Hazardous Areas

I, Geoff Kloot, delegate of the Roads Corporation, acting under Regulation 1050 of the Road Safety (Vehicles) Regulations 1988, declare that the following areas, which in my

opinion contain hazardous driving conditions for vehicles, are hazardous areas for the purposes of those Regulations for the period 1 June 1998 to 9 October 1998, both dates inclusive:

**MOUNT BULLER**

The Mount Buller Road from the junction of the Mount Stirling Road to the Mount Buller Alpine Village.

**MOUNT HOTHAM**

The Great Alpine Road from Harrietville over Mount Hotham to Omeo.

**FALLS CREEK**

The Bogong High Plains Road from Mount Beauty via Falls Creek to the Omeo Highway.

**MOUNT BUFFALO**

The road from the Department of Natural Resources and Environment control gate situated at the base of Mount Buffalo to the Horn.

**MOUNT BAW BAW**

The East Tanjil Bren Road from Tanjil Bren to Mount Baw Baw Alpine Village.

**LAKE MOUNTAIN**

The Marysville-Woods Point Road from the Lake Mountain turnoff to Cumberland Junction.

**MOUNT DONNA BUANG**

The Acheron Way between Cement Creek and St Fillans and the Healesville-Warburton Road from Panton Gap to the intersection of the Cement Creek-Donna Buang Summit Road.

**MOUNT SAINT GWINEAR**

The Thomson Valley Road from the Thomson Dam Road intersection to Rocky Knob and the Mount Saint Gwinear Road from Rocky Knob to the Mount Saint Gwinear car park.

**MOUNT STERLING**

The Mount Stirling Road from the intersection of the Mount Buller Road at Mirimbah to Telephone Box Junction.

**MOUNT TORBRECK**

The Mount Torbreck Road.

**MOUNT TAMBORITHA**

The Mount Tamboritha Road between the last crossing of the Wellington River and Mount Tamboritha.

LICOLA AREA

The Target Creek Road between Licola and Glencairn and the Jamieson/Licola/Heyfield Road between Licola and Violet Hill.

Dated 11 May 1998.

GEOFF KLOOT  
General Manager  
Traffic & Road Use Management  
Roads Corporation

**Stamps Act 1958**

NOTICE UNDER SECTION 40A

Pursuant to section 40A of the **Stamps Act 1958** I hereby declare:

**Harwood Andrews - AP 357**

to be "Authorised Person" in relation to the stamping of Transfers of Land, Mortgages, Bonds, Debentures and Covenants, Marketable Securities, Leases, Agreements to Lease, Assignments or Transfers of Lease and Instruments of Settlement.

DAVID POLLARD  
Commissioner of State Revenue

**Stamps Act 1958**

NOTICE UNDER SECTION 40A

Pursuant to section 40A of the **Stamps Act 1958** I hereby declare:

**Mills Oakley - AP 356**

to be "Authorised Person" in relation to the stamping of Transfers of Land, Mortgages, Bonds, Debentures and Covenants, Marketable Securities, Leases, Agreements to Lease, Assignments or Transfers of Lease and Instruments of Settlement.

DAVID POLLARD  
Commissioner of State Revenue

**Subordinate Legislation Act 1994**

PROPOSED CHILDREN'S SERVICES  
REGULATIONS 1998

Notice of Decision

I, Denis Napthine, Minister for Youth and Community Services, give notice under section 12 of the **Subordinate Legislation Act 1994** that the proposed Children's Services Regulations 1998 have been the subject of a regulatory impact statement.

Public comments and submissions were invited as required by section 11(1) of the Act and submissions received have been considered

as required by section 11(3) of the Act.

Subject to a number of technical changes to clarify the intent or to improve the operation of the proposed regulations, I have decided that the proposed Children's Services Regulations 1998 should be made.

DENIS NAPTHINE  
Minister for Youth and Community Services

**Subordinate Legislation Act 1994**

PROPOSED INTRODUCTION AGENTS  
REGULATIONS 1998

In response to complaints received in relation to the activities of introduction agents, and as a result of the perceived shortcomings in the regulation of introduction agents, the **Introduction Agents Act 1997** ("the Act") was developed after extensive consultation with industry and other affected persons. The Act is expected to commence operation on 1 July 1998. The regulatory regime established by the Act is the least restrictive means of overcoming market failure within the introduction agency industry whilst ensuring that consumers can make considered and informed service choices. The proposed Regulations are an important part of that regulatory regime.

The objective of the proposed Regulations is to prescribe, for the purposes of the Act:

- (a) the form and content of notices required under the Act;
- (b) fees payable under the Act; and
- (c) other matters that are necessary to be prescribed to give effect to the Act.

A Regulatory Impact Statement (RIS) has been prepared for the proposed Regulations. It considers a draft of the proposed Regulations and alternatives to them. It concludes that the objectives of the legislative scheme are best met by the current form of the proposed Regulations.

Copies of the RIS and the proposed Regulations are available from the Legislation Unit, Office of Fair Trading and Business Affairs (telephone 9627 6086). Written submissions are invited and must be addressed to the Director, Office of Fair Trading and Business Affairs, 3rd Floor, 452 Flinders Street, Melbourne 3000. Submissions must be received at this address no later than 5.00 p.m. on Friday, 19 June 1998.

**Survey Co-ordination Act 1958**  
PLACE NAMES COMMITTEE

1. NOTICE OF ASSIGNMENT OF PLACE NAMES

The Place Names Committee hereby gives notice that it has assigned the undermentioned place names in respect of which no objections to the previously published proposals were received.

<u>File No.</u>	<u>Place Name</u>	<u>Proposer &amp; Location</u>
1641	Abbotsford, Alphington, Burnley, Carlton North, Clifton Hill, Collingwood, Cremorne, Fairfield, Fitzroy, Fitzroy North, Princes Hill and Richmond.	City of Yarra. Assignment of the 12 aforementioned suburb names and their boundaries within the municipality. The plan showing the suburb names and their boundaries may be inspected at the Municipal Offices, or the Office of the Place Names Committee.
1652	Anakie, Bamganie, Bannockburn, Barunah Park, Batesford, Berringa, Berrybank, Cambrian Hill, Cape Clear, Corindhap, Cressy, Dereel, Durdidwarrah, Durham Lead, Enfield, Garibaldi, Gheringhap, Grenville, Haddon, Happy Valley, Hesse, Illabarook, Inverleigh, Lethbridge, Linton, Mannibadar, Maude, Meredith, Morrisons, Mount Bute, Mount Mercer, Murgheboluc, Napoleons, Newtown, Nintingbool, Piggoreet, Pitfield, Pittong, Rokewood, Rokewood Junction, Ross Creek, Russells Bridge, Scarsdale, She Oaks, Shelford, Smythes Creek, Smythesdale, Springdallah, Staffordshire Reef, Steiglitz, Stonehaven, Sutherlands Creek, Teesdale, Wallinduc, Werneth, Willowvale and Wingeel.	Golden Plains Shire. Assignment of the 57 aforementioned Rural Localities within the municipality. The plan showing the rural locality names and their boundaries may be inspected at the Municipal Offices; Department of Natural Resources and Environment, Geelong or the Office of the Place Names Committee.
1659	Point Lonsdale, Queenscliff and Swan Island.	Borough of Queenscliffe. Assignment of the 3 aforementioned urban/rural localities within the municipality. The plan showing the urban/rural locality names and their boundaries may be inspected at the Municipal Offices; Department of Natural Resources and Environment, Geelong or the Office of the Place Names Committee.
1674	Kilberry Valley Primary School.	Department of Education. A new Primary School situated off Kilberry Boulevard, Hampton Park.

2. NOTICE OF PROPOSAL TO ASSIGN PLACE NAMES

The Place Names Committee gives notice that it proposes to assign the undermentioned place names. Any objections to the proposed name must be in writing (stating the reasons therefore) and be lodged with the Secretary to the Committee within two months of the publication of this notice.

<u>File No.</u>	<u>Place Names</u>	<u>Proposer &amp; Location</u>
1691	Frederick Mason Creek.	Proposal from Ms. Rosalind Ellinger to name a previously un-named watercourse, rising from the northern slopes of Murradoc Hill and outfalling into Swan bay approx. 4kms south-west of St. Leonards.
1702	Morven Creek.	Proposal from the Smokey River Land Management Group, to name a previously un-named watercourse which outfalls into the Crawford River west of Branxholme.
1704	Chandella Reserve.	Proposal from the City of Knox, to name a municipal reserve situated between Coleman Road and Darwin Road, Boronia.
1707	Ryans Reserve.	Proposal from the Shire of Nillumbik to name a municipal reserve situated adjacent to Broadgully Road and between Lanvos and Hillington Drives, Diamond Creek.
1709	Glen Street Reserve.	Proposal from the City of Kingston to name a municipal reserve situated in Glen Street, Aspendale.
1715	John Hicks Petty Reserve.	Proposal from the Shire of Yarra Ranges to name a municipal reserve situated off Yarra Street, Yarra Glen.
1661	Bayswater, Boronia, Ferntree Gully, Knoxfield, Lysterfield, Rowville, Sassafras, Scoresby, The Basin, Upper Ferntree Gully, Wantirna and Wantirna South.	Proposal from the City of Knox to assign the names and define the boundaries of the aforementioned 12 suburbs within the municipality. Plans may be inspected at the Municipal Offices, or the Office of the Place Names Committee.
1695	Arthurs Seat, Balnarring, Balnarring Beach, Baxter, Bittern, Blairgowrie, Boneo, Cape Schanck, Crib Point, Dromana, Fingal, Flinders, HMAS Cerberus, Hastings, Main Ridge, McCrae, Merricks, Merricks Beach, Merricks North, Moorooduc, Mornington, Mount Eliza, Mount Martha, Pearcedale, Point Leo, Portsea, Red Hill, Red Hill South, Rosebud, Rosebud West, Rye, Safety Beach, St. Andrews Beach, Shoreham, Somers, Somerville, Sorrento, Tootgarook, Tuerong and Tyabb.	Proposal from the Shire of Mornington Peninsula to assign the names and define the boundaries of the 40 aforementioned urban and rural localities within the municipality. Plans may be inspected at the Municipal Offices, or the Office of the Place Names Committee.
1697	Avonsleigh, Bayles, Beaconsfield, Beaconsfield Upper, Bunyip, Bunyip North, Caldermeade, Cardinia, Catani, Clematis	Proposal from the Shire of Cardinia to assign the names and define the boundaries of the 45 aforementioned urban and rural

- Cockatoo, Coralynn, Dalmore, Dewhurst, Emerald, Garfield, Garfield North, Gembrook, Guys Hill, Heath Hill, Iona, Koo-Wee-Rup, East, Maryknoll, Menzies Creek, Modella, Monomeith, Mount Burnett, Nanagana, Nar Nar Goon, Nar Nar Goon North, Officer, Officer South, Pakenham, Pakenham South, Pakenham Upper, Rythdale, Tonimbuk, Tooradin, Tynong, Tynong North, Vervale and Yannathan.
- localities within the municipality. Plans may be inspected at the Municipal Offices, or the Office of the Place Names Committee
- 1698 Appin, Appin South, Bael Bael, Beauchamp, Benjeroop, Budgerum, Burkes Bridge, Cannie, Capels Crossing, Cohuna, Cullen, Daltons Bridge, Dingwall, Fairley, Gannawarra, Gonn Crossing, Gredgwin, Horfield, Keely, Kerang, Kerang East, Koondrook, Koroop, Lake Charm, Lake Meran, Lalbert, Leitchville, Macorna, Macorna North, McMillans, Mead, Meatian, Meering West, Milnes Bridge, Mincha West, Murrabit, Murrabit West, Myall, Mystic Park, Ninyeunook, Normanville, Oakvale, Pine View, Quambatook, Reedy Lake, Sandhill Lake, Teal Point, Titybong, Towaninny, Tragowell, Wandella, Wee Wee Rup and Westby.
- Proposal from the Shire of Gannawarra to assign the names and define the boundaries of the 53 aforementioned rural localities within the municipality. Plans may be inspected at the Municipal Offices, or the Office of the Place Names Committee.
- 1701 Adelaide Lead, Alma, Amhurst, Archdale, Archdale Junction, Bealiba, Bet Bet, Betley, Bowenvale, Bromley, Bung Bong, Campbelltown, Caralulup, Carisbrook, Cotswold, Craigie, Daisy Hill, Dunach, Dunluce, Dunolly, Eddington, Flagstaff, Glengower, Golden Point, Goldsborough, Havelock, Lillicur, Lower Homebush, Joyces Creek, Majorca, Maryborough, Moliagul, Moolort, Moonlight Flat, Mount Cameron, Mount Glasgow, Mount Hooghly, Natte Yallock, Rathscar, Red Lion, Simson, Stoney Creek, Strathlea, Talbot, Timor, Timor West and Wareek.
- Proposal from the Central Goldfields Shire to assign the names and define the boundaries of the 47 aforementioned urban and rural localities within the municipality. Plans may be inspected at the Municipal Offices, or the Office of the Place Names Committee.
- 1699 Appin South, Arnold, Arnold West, Auchmore, Barraport, Barraport West, Bealiba, Bears Lagoon, Berrimal, Borung, Brenanah, Boort, Bridgewater, Bridgewater on Loddon, Bridgewater North, Buckrabanyule, Burkes Flat, Calivil, Campbells Forest, Canary Island, Catumnal, Cochranes Creek, Coonooer Bridge, Derby, Dingee, Dunolly, Durham Ox, Eastville, Eddington, Emu, Fentons Creek,
- Proposal from the Shire of Loddon to assign the names and define the boundaries of the 106 aforementioned rural localities within the municipality. Plans may be inspected at the Municipal Offices, or the Office of the Place Names Committee.

Fernihurst, Fiery Flat, Gladfield, Glenalbyn, Goldsborough, Gowar East, Gredgwin, Horfield, Inglewood, Jarklin, Jungaburra, Kamarooka, Kamarooka North, Kingower, Kinyapanial, Korong Vale, Kurraca, Kurraca West, Kurting, Laanecoorie, Lake Marmal, Lake Meran, Leaghur, Leichardt, Leitchville, Llanelly, Loddon Vale, Logan, Macorna, Marong, McIntyre, Meering West, Milloo, Mincha, Minmindie, Mitiamo, Moliagul, Mologa, Murphys Creek, Mysia, Newbridge, Nine Mile, Painswick, Pompapiel, Powlett Plains, Prairie, Pyramid Hill, Raywood, Rheola, Richmond Plains, Salisbury West, Sebastian, Serpentine, Shelbourne, Skinners Flat, Slaty Creek, Sylvaterre, Tandarra, Tarnagulla, Terrapee, Terrick Terrick, Waanyarra, Wedderburn, Wedderburn Junction, Wehla, Woodstock on Loddon, Woodstock West, Woolshed Flat, Woosang, Wychitella, Wychitella North, Yando, Yarraberb, Yarrawalla and Yeungroom East.

- 1700 Agnes, Allambee Reserve, Allambee South, Arawata, Baromi, Bena, Bennison, Berrys Creek, Binginwarri, Boolarong South, Boolarra South, Boorool, Buffalo, Darlmurla, Delburn, Dollar, Dumbalk, Dumbalk North, Fairbank, Fish Creek, Foster, Foster North, Gunyah, Hallston, Hazel Park, Hedley, Inverloch, Jeetho, Jumbunna, Kardella, Kardella South, Kongwak, Koonwarra, Koorooman, Korumburra, Korumburra South, Krowera, Lang Lang, Leongatha, Leongatha North, Leongatha South, Loch, Mardan, Meeniyah, Middle Tarwin, Mirboo, Mirboo North, Mount Best, Mount Eccles, Mount Eccles South, Mountain View, Moyarra, Nerrena, Nyora, Outtrim, Poowong, Poowong East, Poowong North, Port Franklin, Pound Creek, Port Welshpool, Ranceby, Ruby, Sandy Point, Stony Creek, Strzelecki, Tarwin, Tarwin Lower, Thorpdale, Thorpdale South, Tidal River, Toora, Toora North, Trida, Venus Bay, Walkerville, Walkerville South, Waratah Bay, Wilsons Promontory, Welshpool, Whitelaw, Wild Dog Valley, Wonga, Woorarra, Woorarra West and Yanakie.
- Proposal from the Shire of South Gippsland to assign the names and define the boundaries of the 86 aforementioned rural localities within the municipality. Plans may be inspected at the Municipal Offices, or the Office of the Place Names Committee.
- 1705 Archerton, Bobinawarra, Boorhaman, Boorhaman East, Boorhaman North,
- Proposal from the Rural City of Wangaratta to assign the names and define

- Boralma, Boweya, Bowmans Forest, Bowser, Byawatha, Carboor, Cheshunt, Cheshunt South, Docker, Dockers Plain, Edi, Edi Upper, Eldorado, Everton, Everton Upper, Glenrowan, Greta, Greta South, Greta West, Hansonville, Killawarra, King Valley, Laceby, Londrigan, Markwood, Meadow Creek, Milawa, Moyhu, Murmungee, Myrree, Oxley, Oxley Flats, Peechelba, Peechelba East, Rose River, Springhurst, Tarrawingee, Tatong, Tolmie, Upper Lurg, Wabonga, Waldara, Wangandary, Wangaratta, Wangaratta East, Wangaratta North, Wangaratta South, Whitfield, Whitlands, Whorouly, Whorouly East and Whorouly South.
- 1706 Allansford, Bushfield, Dennington, Illowa, Wangoom, Warrnambool, Woodford and Yangery.
- 1710 Acheron, Alexandra, Buxton, Castella, Cathkin, Caveat, Devils River, Dropmore, Eildon, Fawcett, Flowerdale, Ghin Ghin, Glenburn, Gobur, Gooram, Hazeldene, Highlands, Homewood, Kanumbra, Kerrisdale, Killingworth, Kinglake, Kinglake Central, Kinglake West, Koriella, Limestone, Maintongoon, Marysville, Merton, Molesworth, Murrindindi, Narbethong, Pheasant Creek, Rubicon, Ruffy, Strath Creek, Taggerty, Taylor Bay, Terip Terip, Thornton, Toolangi, Trawool, Whanregarwen, Woods Point, Yarck and Yea.
- 1711 Aire Valley, Alvie, Apollo Bay, Balintore, Barongarook, Barongarook West, Barramunga, Barunah Plains, Barwon Downs, Beeac, Beech Forest, Birregurra, Bungador, Cape Otway, Carlisle River, Carpendeit, Chapple Vale, Colac, Colac East, Colac West, Coragulac, Cororooke, Corunnun, Cressy, Cundare, Cundare North, Dreeite, Dreeite South, Elliminyt, Eurack, Ferguson, Forrest, Gellibrand, Gellibrand Lower, Gerangamete, Glenaire, Grey River, Hordern Vale, Irrewarra, Irrewillipe, Irrewillipe East, Jancourt East, Johanna, Kawarren, Kennedys Creek, Kennett River, Larpent, Lavers Hill,
- the boundaries of the 57 aforementioned urban and rural localities within the municipality. Plans may be inspected at the Municipal Offices, or the Office of the Place Names Committee.
- Proposal from the City of Warrnambool to assign the names and define the boundaries of the 8 aforementioned urban and rural localities within the municipality. Plans may be inspected at the Municipal Offices, or the Office of the Place Names Committee.
- Proposal from the Shire of Murrindindi to assign the names and define the boundaries of the 46 aforementioned urban and rural localities within the municipality. Plans may be inspected at the Municipal Offices, or the Office of the Place Names Committee.
- Proposal from the Colac Otway Shire to assign the names and define the boundaries of the 77 aforementioned suburbs and rural localities within the municipality. Plans may be inspected at the Municipal Offices, Department of Natural Resources and Environment, Geelong or the Office of the Place Names Committee.

Marengo, Mount Sabine, Murroon, Nalangil, Ombersley, Ondit, Petticoat Creek, Pirron Yallock, Separation Creek, Simpson, Skenes Creek, Skenes Creek North, Stoneyford, Sugarloaf, Swan Marsh, Tanybryn, Warncoort, Warrion, Weering, Whoorel, Winchelsea, Wingeel, Wongarra, Wool Wool, Wye River, Wyelangata, Yeo, Yeodene and Yuulong.

### 3. NOTICE OF PROPOSAL TO ALTER PLACE NAMES

The Place Names Committee hereby gives notice that it proposes to alter the undermentioned place names in the manner indicated. Any objections to a proposal must be in writing (stating the reasons therefore) and be lodged with the Secretary to the Committee within two months of the publication of this notice.

<u>File No.</u>	<u>Present Name:</u>	<u>Proposed Name:</u>
1670	Mordialloc Main Drain	Mordialloc Creek
1703	Shields Street School	Sunbury and Macedon Ranges Specialist School
1713	Bundoora Primary School	Plenty Parklands Primary School
1714	Terang Special Developmental School	Hampden Specialist School

#### PLACE NAMES COMMITTEE

c/- LAND VICTORIA  
5th Floor  
436 Lonsdale Street  
MELBOURNE 3000

Ron McLeod  
Secretary

#### **Transport Act 1983** TOW TRUCK DIRECTORATE OF VICTORIA

##### Tow Truck Applications

This notice corrects a previous notice which appeared in the Victoria Government Gazette No. G19 dated 14 May 1998 in the name of Gardiner Towing Service Pty Ltd.

Closing date for objections and the consideration date specified in that notice shall remain the same.

Gardiner Towing Service Pty Ltd. Application for variation of conditions of tow truck licence numbers TOW052, TOW053 and TOW493 which authorise the licensed vehicles to be managed, controlled and operated from a

depot situated at 399 Tooronga Road, Hawthorn East to change the depot address to 127 Stanley Street, West Melbourne.

Note: These licences are under consideration for transfer to F. Truccolo.

Dated 21 May 1998

TERRY O'KEEFE  
Director

#### **Transport Act 1983** TOW TRUCK DIRECTORATE OF VICTORIA

##### Tow Truck Applications

Notice is hereby given that the following application will be considered by the Licensing



Authority after 24 June 1998.

Notice of objection to the granting of an application should be forwarded to reach the Director, Tow Truck Directorate of Victoria, Level 6, 14-20 Blackwood Street, North Melbourne (P.O. Box 666, North Melbourne 3051) not later than 18 June 1998.

It will not be necessary for interested parties to appear on the date specified, unless advised in writing.

Dalesford Pty Ltd. Application for variation of conditions of tow truck licence number TOW426 which authorise the licensed vehicle to be managed, controlled and operated from a depot situated at 181 High Street, Heathcote to change the depot address to Lot 8 Whalan Court, Pyalong.

Note: This licence is under consideration for transfer to J. Galofaro.

Dated 21 May 1998

TERRY O'KEEFE  
Director

---

**Transport Act 1983**  
**VICTORIAN TAXI DIRECTORATE**  
Department of Infrastructure

Commercial Passenger Vehicle Applications

Notice is hereby given that the following applications will be considered by the Victorian Taxi Directorate, a division of the Department of Infrastructure after 24 June 1998.

Notice of any objection to the granting of an application should be forwarded to reach the Manager, Licensing & Certification, Victorian Taxi Directorate, Level 6, 14-20 Blackwood Street, North Melbourne (P.O. Box 666, North Melbourne 3051) not later than 18 June 1998.

Copies of objections are forwarded to the applicants.

It will not be necessary for interested parties to appear on the date specified, unless advised in writing by the Department.

L. J. Chen, Reservoir. Application to license one commercial passenger vehicle in respect of a 1994 Toyota HiAce bus with seating capacity for 12 passengers to operate a service for the carriage of visiting overseas Asian delegates to various tourist places of interest throughout the State of Victoria where the use of a driver/guide

competent in the appropriate language is an integral feature of the hiring.

Note:- Passengers will be picked up/set down throughout the State of Victoria.

M. P. James, Warburton East. Application to license one commercial passenger vehicle in respect of a 1947 Buick sedan with seating capacity for 5 passengers to operate a service from 26 Graham Road, Warburton East for the carriage of passengers as follows:-

- wedding parties;
- tours of the Yarra Valley Region;
- art galleries;
- tours to various places of interest within the Yarra Valley Region.

Note:- Passengers will be picked up/set down from within a 50 km radius of the Warburton Post Office.

C. J. Kapsiotis, Campbellfield. Application to license one commercial passenger vehicle to be purchased in respect of a 1967 Ford coupe with seating capacity for 4 passengers to operate a service from 23 Cambridge Way, Campbellfield for the carriage of passengers for wedding parties, debutante balls and promotional work.

S. J. Rowe, Blackburn. Application to license one commercial passenger vehicle to be purchased in respect of a 1996 Ford Fairlane stretched limousine with seating capacity for 10 passengers to operate a service from 6 Rosalind Crescent, Blackburn for the carriage of passengers on shopping tours to various wholesale outlets throughout the State of Victoria.

N. W. Smart, Warrnambool. Application to license one commercial passenger vehicle to be purchased in respect of a 1989 Mercedes Benz Denning coach with seating capacity for 50 passengers to operate a service from 8 Aberline Road, Warrnambool for the carriage of passengers on tours to various places of interest throughout the State of Victoria.

Note:- Passengers will be picked up/set down throughout the State of Victoria.

D. J. & C. C. Trotter, Ocean Grove. Application to license one commercial passenger vehicle in respect of a 1987 Hino bus with seating capacity for 28 passengers to operate as a country special service omnibus

from within a 20 km pick-up radius of the Warracknabeal Post Office.

B. Vidic, Altona North. Application to license one commercial passenger vehicle to be purchased in respect of a 1966 Ford coupe with seating capacity for 4 passengers to operate a service from 23 Cambridge Way, Campbellfield for the carriage of passengers for wedding parties, debutante balls and promotional work.

Dated 21 May 1998

ROBERT STONEHAM  
Manager - Licensing and Certification  
Victorian Taxi Directorate

---

**Water Act 1989**

LOWER MURRAY WATER

Extension of the Lower Murray Region Water Authority

Mildura Sewerage District

In accordance with Section 96 (2) (b) of the **Water Act 1989**, the Lower Murray Region Water Authority is proposing to extend the Mildura Sewerage District.

Further can be obtained from Lower Murray Water offices at Fourteenth Street, Mildura.

Submissions on the proposal are invited and should set out the grounds of any objections to the proposed extension of the Mildura Sewerage District and must be received by the Authority by 18 June, 1998 being one month after the publication of the notice in the Government Gazette.

B. J. GROGAN  
Chief Executive Officer

---

**Water Act 1989**

SOUTH WEST REGION WATER  
AUTHORITY

Application for Conversion of Existing Entitlements to a Bulk Entitlement Pursuant to Section 38(2)(a) of the **Water Act 1989**

Notice is hereby given pursuant to Section 38(2)(a) of the **Water Act 1989** that the South West Region Water Authority has made application to the Minister for Agriculture and Resources under Section 7 of the Act for the conversion of existing entitlements into a bulk entitlement.

The application relates to the Authority's entitlement to take water from East Arkins Creek, West Arkins Creek, First Creek and the Gellibrand River for the Otway Water Supply System.

---

**Water Act 1989**

CENTRAL HIGHLANDS REGION WATER  
AUTHORITY

Notice of Application for Conversion of Existing Entitlements to a Bulk Entitlements Pursuant to Section 38(2)(a) of the

**Water Act 1989**

Notice is hereby given pursuant to Section 38(2)(a) of the **Water Act 1989** that the Central Highlands Region Water Authority has made application to the Minister for Natural Resources under Section 7 of the Act for the conversion of existing entitlements into bulk entitlements.

The applications relate to the Authority's entitlement to take water from the following water supply systems:

- (1) the extraction of water from Korweinguboora Creek for the Ballan Water Supply System.
- (2) the extraction of water from Kyneton Gully Creek and Long Gully Creek for the Blackwood/Barry's Reef Water Supply System.

---

**Water Act 1989**

NOTICE OF MINOR AMENDMENT OF BULK ENTITLEMENT (WESTERNPORT) CONVERSION ORDER 1997 UNDER SECTION 45(2)(b) OF THE **WATER ACT 1989**

I, Patrick John McNamara, as Minister administering the **Water Act 1989**, give notice, under section 45(2) of the **Water Act 1989**, that the Westernport Region Water Authority's Bulk Entitlement (Westernport) Conversion Order 1997 is amended as follows:

In sub-clause 6.1 of the Order for "2,385" substitute "2,911".

Dated 1 May 1998.

PATRICK JOHN McNAMARA  
Minister administering the **Water Act 1989**

---

**Water Act 1989**  
NOTICE OF DECLARATION OF  
UNALLOCATED WATER PURSUANT TO  
SECTION 47D(1) OF THE  
**WATER ACT 1989**

I, Patrick John McNamara, as Minister administering the **Water Act 1989**, pursuant to section 47D(1) of the Act hereby declare that:

- i. as the water resources of the Werribee water supply system have been subject to a bulk entitlement conversion process under Section 47 of the Act; and
- ii. water sharing arrangements have been negotiated with the stakeholders including environmental interests, Western Water and Southern Rural Water;
- iii. an amount of 20% of the inflows to Lake Merrimu and 20% of its storage capacity is unallocated water.

Dated 8 May 1998.

PATRICK JOHN McNAMARA  
Minister administering the **Water Act 1989**



**Water Act 1989**  
NOTICE OF INTENTION TO DECLARE  
PROPERTIES SERVICED, WITH RESPECT  
TO THE PROVISION OF WATER SUPPLY  
AND/OR WASTEWATER SERVICES

Water and/or wastewater pipes have been laid and are available to provide services to each property in the areas referred to below. The Central Gippsland Region Water Authority, trading as "Gippsland Water," declares the properties to be serviced for the purpose of the **Water Act 1989** from 31 March 1998. Water and wastewater tariffs will be liable from that date.

Water serviced areas as follows:  
**Newborough:** McCarthy Road, Lot 43; **Tyers:** Shekiniah Drive, Lots 1 and 2; **Warragul:** Warragul/Lardners Road, Danes Road and Kookaburra Court, Lots 1 to 13.

---

**Planning and Environment Act 1987**  
BANYULE PLANNING SCHEME  
Notice of Approval of Amendment  
Amendment L18

The Minister for Planning and Local Government has approved Amendment L18 to the Banyule Planning Scheme.

The Amendment comes into operation on the date this notice is published in the Government Gazette.

The Amendment introduces a site specific control to 71 Lower Heidelberg Road, Ivanhoe which exempts an application for a child care centre from being advertised, or from appeal.

A copy of the Amendment can be inspected, free of charge, during office hours, at the Department of Infrastructure, Customer Service Centre, Upper Plaza, Nauru House, 80 Collins Street, Melbourne and at the offices of the Banyule City Council, 275 Upper Heidelberg Road, Ivanhoe.

ADRIAN SALMON  
Co-ordinator, Amendment Services  
Local Government, Planning and  
Market Information Services Division  
Department of Infrastructure

---

**Planning and Environment Act 1987**  
BERWICK PLANNING SCHEME  
Notice of Approval of Amendment  
Amendment L135

The Minister for Planning and Local Government has approved Amendment L135 to the Berwick Planning Scheme.

The Amendment comes into operation on the date this notice is published in the Government Gazette.

The Amendment inserts the following after the words "... Gazetted 24/07/97 in Footnote 1 on page 17 of the Cardinia Strategy Plan (21 March 1997) which is an incorporated document in the Berwick Planning Scheme:

"The average lot size must be calculated

by dividing the total area of the land to be subdivided including any land set aside as a road, by the total number of lots to be created.”

A copy of the Amendment can be inspected, free of charge, during office hours, at the Department of Infrastructure, Customer Service Centre, Upper Plaza, Nauru House, 80 Collins Street, Melbourne and at the offices of the Casey City Council, Princes Highway, Narre Warren.

ADRIAN SALMON  
Co-ordinator, Amendment Services  
Local Government, Planning and  
Market Information Services Division  
Department of Infrastructure

---

**Planning and Environment Act 1987**  
BULOKE PLANNING SCHEME  
Notice of Approval of Amendment  
Amendment L5

The Minister for Planning and Local Government has approved Amendment L5 to the Buloke Planning Scheme.

The Amendment comes into operation on the date this notice is published in the Government Gazette.

The Amendment rezones No. 169-181 Broadway, Wycheproof from Residential to Business Zone to allow a proposal for commercial premises to be considered for the land

A copy of the Amendment can be inspected, free of charge, during office hours, at the Department of Infrastructure, Customer Service Centre, Upper Plaza, Nauru House, 80 Collins Street, Melbourne and at the offices of the Buloke Shire Council, 367 Broadway, Wycheproof.

ADRIAN SALMON  
Co-ordinator, Amendment Services  
Local Government, Planning and  
Market Information Services Division  
Department of Infrastructure

---

**Planning and Environment Act 1987**  
GREATER GEELONG PLANNING  
SCHEME  
Notice of Approval of Amendment  
Amendment L170

The Minister for Planning and Local Government has approved Amendment L170 to

the Greater Geelong Planning Scheme.

The Amendment comes into operation on the date this notice is published in the Government Gazette.

The Amendment includes a site specific provision to allow the consideration of an application for the use of the Italian Social Club, 515 Bellarine Highway, Moolap as a Reception Rooms.

A copy of the Amendment can be inspected, free of charge, during office hours, at the Department of Infrastructure, Customer Service Centre, Upper Plaza, Nauru House, 80 Collins Street, Melbourne and at the offices of the City of Greater Geelong, Second Floor, 103 Corio Street, Geelong.

ADRIAN SALMON  
Co-ordinator, Amendment Services  
Local Government, Planning and  
Market Information Services Division  
Department of Infrastructure

---

**Planning and Environment Act 1987**  
MORELAND PLANNING SCHEME  
Notice of Approval of Amendment  
Amendment L52

The Minister for Planning and Local Government has approved Amendment L52 to the Moreland Planning Scheme.

The Amendment comes into operation on the date this notice is published in the Government Gazette.

The Amendment rezones the former Hoffman Brickworks site at 72-106 Dawson Street, Brunswick from a General Industrial Zone and a Light Industrial Zone to a Mixed Use Zone. The Amendment also introduces a Development Plan Overlay and a Potentially Contaminated Overlay on the land.

A copy of the Amendment can be inspected, free of charge, during office hours, at the Department of Infrastructure, Customer Service Centre, Upper Plaza, Nauru House, 80 Collins Street, Melbourne and at the offices of the Moreland City Council, Bell Street, Coburg.

ADRIAN SALMON  
Co-ordinator, Amendment Services  
Local Government, Planning and  
Market Information Services Division  
Department of Infrastructure

---

**Planning and Environment Act 1987**  
MORELAND PLANNING SCHEME  
Notice of Approval of Amendment

Amendment L56

The Minister for Planning and Local Government has approved Amendment L56 to the Moreland Planning Scheme.

The Amendment comes into operation on the date this notice is published in the Government Gazette.

The Amendment rezones land at Lots 13, 14, 15, 16, 17 and 18 Hare Street, Fawkner from a Proposed Main Road reservation to a Residential C Zone.

A copy of the Amendment can be inspected, free of charge, during office hours, at the Department of Infrastructure, Customer Service Centre, Upper Plaza, Nauru House, 80 Collins Street, Melbourne and at the offices of the Moreland City Council, 90 Bell Street, Coburg.

ADRIAN SALMON  
Co-ordinator, Amendment Services  
Local Government, Planning and  
Market Information Services Division  
Department of Infrastructure

**Planning and Environment Act 1987**  
STONNINGTON PLANNING SCHEME  
Notice of Approval of Amendment

Amendment L41

The Minister for Planning and Local Government has approved Amendment L41 to the Stonnington Planning Scheme.

The Amendment comes into operation on the date this notice is published in the Government Gazette.

The Amendment allows land located at the Malvern Works Depot, Tooronga Road, Malvern, the southern side of the South Eastern Arterial, off St Edmonds Grove, Glen Iris and at Tooronga Park, Malvern to be used and developed for sky signs subject to a number of conditions.

A copy of the Amendment can be inspected, free of charge, during office hours, at the Department of Infrastructure, Customer Service Centre, Upper Plaza, Nauru House, 80 Collins

Street, Melbourne and at the offices of the Stonnington City Council, cnr. Greville and Chapel Streets, Prahran.

ADRIAN SALMON  
Co-ordinator, Amendment Services  
Local Government, Planning and  
Market Information Services Division  
Department of Infrastructure

**Planning and Environment Act 1987**  
TRARALGON (CITY) PLANNING  
SCHEME

Notice of Approval of Amendment

Amendment L74

The Minister for Planning and Local Government has approved Amendment L74 to the Traralgon (City) Planning Scheme.

The Amendment comes into operation on the date this notice is published in the Government Gazette.

The Amendment inserts a new clause, 55B(3), enabling a two lot subdivision with the grant of a planning permit, at Lot 1, LP75160, Township and Parish of Traralgon, being 19-21 Howitt Street, Traralgon, to allow two existing dwellings to each have their own title.

A copy of the Amendment can be inspected, free of charge, during office hours, at the Department of Infrastructure, Customer Service Centre, Upper Plaza, Nauru House, 80 Collins Street, Melbourne and at the offices of the La Trobe Shire Council, Civic Centre, Kay Street, Traralgon.

ADRIAN SALMON  
Co-ordinator, Amendment Services  
Local Government, Planning and  
Market Information Services Division  
Department of Infrastructure

**Planning and Environment Act 1987**  
VIOLET TOWN PLANNING SCHEME  
Notice of Approval of Amendment

Amendment L6

The Minister for Planning and Local Government has approved Amendment L6 to the Violet Town Planning Scheme.

The Amendment comes into operation on the date this notice is published in the Government Gazette.

The Amendment rezones land on Mahers Road known as CA 141, 144B and Part CA 91, Parish of Balmattum, from Rural Zone to Proposed Public Purposes 1 - Service and Utility.

A copy of the Amendment can be inspected, free of charge, during office hours, at the Department of Infrastructure, Customer Service Centre, Upper Plaza, Nauru House, 80 Collins Street, Melbourne and at the offices of the Strathbogie Shire Council, Binney Street, Euroa.

ADRIAN SALMON  
Co-ordinator, Amendment Services  
Local Government, Planning and  
Market Information Services Division  
Department of Infrastructure

---

**Planning and Environment Act 1987**  
WHITTLESEA PLANNING SCHEME  
Notice of Approval of Amendment  
Amendment L156

The Minister for Planning and Local Government has approved Amendment L156 to the Whittlesea Planning Scheme.

The Amendment comes into operation on the date this notice is published in the Government Gazette.

The Amendment:

- rezones land at No. 2 Main Street, Thomastown from Residential C Zone to Reserved Land - Local Government.
- includes the land at No. 2 Main Street, Thomastown in an Underlying Zone Overlay.

A copy of the Amendment can be inspected, free of charge, during office hours, at the Department of Infrastructure, Customer Service Centre, Upper Plaza, Nauru House, 80 Collins Street, Melbourne and at the offices of the Whittlesea City Council, McDonalds Road, South Morang.

ADRIAN SALMON  
Co-ordinator, Amendment Services  
Local Government, Planning and  
Market Information Services Division  
Department of Infrastructure

---

**Planning and Environment Act 1987**  
WHITTLESEA PLANNING SCHEME  
Notice of Approval of Amendment  
Amendment L160

The Minister for Planning and Local Government has approved Amendment L160 to the Whittlesea Planning Scheme.

The Amendment comes into operation on the date this notice is published in the Government Gazette.

The Amendment:

- rezones land comprising the former South Morang Primary School site in Plenty Road, South Morang from Public Purpose Reservation (Primary School), Public Purpose Reservation (Cemetery) and Reserved Living B Zone to an Urban Residential 1 Zone.
- inserts site specific controls into the Planning Scheme to enable the site to be used for more than one dwelling
- rezones a small area to the west of the school site from Public Purposes Reservation (Cemetery) to Reserved Living B Zone to correct an error in the existing scheme.

A copy of the Amendment can be inspected, free of charge, during office hours, at the Department of Infrastructure, Customer Service Centre, Upper Plaza, Nauru House, 80 Collins Street, Melbourne and at the offices of the Whittlesea City Council, McDonalds Road, South Morang.

ADRIAN SALMON  
Co-ordinator, Amendment Services  
Local Government, Planning and  
Market Information Services Division  
Department of Infrastructure

---

**Planning and Environment Act 1987**  
YARRA RANGES PLANNING SCHEME  
Notice of Approval of Amendment  
Amendment L93

The Minister for Planning and Local Government has approved Amendment L93 to the Yarra Ranges Planning Scheme.

The Amendment comes into operation on

the date this notice is published in the Government Gazette.

The Amendment clarifies the alignment through Long Pocket Reserve of the "Emerald Cockatoo Wastwater Strategy Approved Alignment".

A copy of the Amendment can be inspected, free of charge, during office hours, at the Department of Infrastructure, Customer Service Centre, Upper Plaza, Nauru House, 80 Collins Street, Melbourne and at the offices of the Yarra Ranges Shire Council, Anderson Street, Lilydale.

ADRIAN SALMON  
Co-ordinator, Amendment Services  
Local Government, Planning and  
Market Information Services Division  
Department of Infrastructure

---

LP 222038B (No. 69) Caserta Drive, Berwick.  
The Amendment lapsed on 7 April 1998.

ADRIAN SALMON  
Co-ordinator, Amendment Services  
Local Government, Planning and  
Market Information Services Division  
Department of Infrastructure

---

**Planning and Environment Act 1987**  
**BALLARAT PLANNING SCHEME**  
Notice of Lapsing of Amendment  
Amendment L27

The Ballarat City Council has resolved to abandon Amendment L27 to the Ballarat Planning Scheme Local Section - Chapter 4.

The Amendment proposed to rezone the former Buninyong Depot on Mt Mercer Road, from a Rural Zone to the Industrial 3 Zone, the provisions of which are contained in the State Section of the Planning Scheme.

The Amendment lapsed on 14 May 1998.

ADRIAN SALMON  
Co-ordinator, Amendment Services  
Local Government, Planning and  
Market Information Services Division  
Department of Infrastructure

---

**Planning and Environment Act 1987**  
**BERWICK PLANNING SCHEME**  
Notice of Lapsing of Amendment  
Amendment L125

The Casey City Council has resolved to abandon Amendment L125 to the Berwick Planning Scheme.

The Amendment proposed to vary a restrictive covenant applying to land at Lot 1

**ORDERS IN COUNCIL**

**Cemeteries Act 1958**

SCALE OF FEES

Under Section 17(1) of the **Cemeteries Act 1958**, and on the recommendation of the Minister for Health, the Governor-in-Council consents to the making of the attached Scales of Fees in respect of the following Public Cemeteries:

Cobram  
Euroa  
Kyabram  
Macarthur  
Orbost  
Robinvale  
The Necropolis Springvale  
Wonthaggi  
Yallourn

**Cemeteries Act 1958**

SCALE OF FEES

In pursuance of the powers conferred upon them by the **Cemeteries Act 1958** the trustees of the Cobram Public Cemetery hereby make the following scale of fees which shall come into operation on publication in the Government Gazette.

As of the date of gazettal of the fees listed below, all other previously gazetted fees for the Cobram Public Cemetery are rescinded to the extent to which they conflict with this scale.

LAWN SECTION	\$
Land	290.00
Interment	425.00
Second Interment	460.00
Monument	Contract cost plus 10%
	MAREE HOGAN, trustee
	MAX DRAPER, trustee
	HEATHER BURGESS, trustee

**Cemeteries Act 1958**

SCALE OF FEES

In pursuance of the powers conferred upon them by the **Cemeteries Act 1958** the trustees of the Euroa Public Cemetery hereby make the following scale of fees which shall come into operation on publication in the Government Gazette.

As of the date of gazettal of the fees listed below, all other previously gazetted fees for the Euroa Public Cemetery are rescinded to the extent to which they conflict with this scale.

LAWN SECTION	\$
Land 2.44 m x 1.22 m	600.00
Sinking — single interment	Contract Price
Sinking — two interments	Contract Price



Administrative Fee per interment	120.00
Re-Open Fee	Contract Price
Interment of ashes in a grave	130.00
Plaques	Cost plus 25%
MEMORIAL SECTION	
Sinking a grave	Contract Price
Removal of slab	60.00
Administrative Fee per interment	120.00
Maintenance Fee	60.00
Permission to erect a headstone or monument	5% of total cost
MEMORIAL GARDEN SECTION	
Site Fee	250.00
Interment Fee	30.00
Plaque	Cost plus 25%
Exhumation Fee, when authorised	860.00
Search Fee — at discretion of Secretary	Max. 30.00
All plaques must meet with written standards of the Trust.	

M. BURNSIDE, trustee  
S. HEWISH, trustee  
J. SULLIVAN, trustee

---

#### **Cemeteries Act 1958**

##### SCALE OF FEES

In pursuance of the powers conferred upon them by the **Cemeteries Act 1958** the trustees of the Kyabram Public Cemetery hereby make the following scale of fees which shall come into operation on publication in the Government Gazette.

As of the date of gazettal of the fees listed below, all other previously gazetted fees for the Kyabram Public Cemetery are rescinded to the extent to which they conflict with this scale.

MAUSOLEUM	\$
Interment and Sealing	350.00
MISCELLANEOUS CHARGES	
Re-open Monumental Grave with Ledger or Concrete & Chip Top	360.00

BRIAN SULLIVAN, trustee  
JAMES GRINTER, trustee  
GEOFF McLEOD, trustee

---

#### **Cemeteries Act 1958**

##### SCALE OF FEES

In pursuance of the powers conferred upon them by the **Cemeteries Act 1958** the trustees of the Macarthur Public Cemetery hereby make the following scale of fees which shall come into operation on publication in the Government Gazette.

As of the date of gazettal of the fees listed below, all other previously gazetted fees for the Macarthur Public Cemetery are rescinded to the extent to which they conflict with this scale.

	\$
Land 2.44 m x 1.22 m	80.00
Sinking grave 1.83 m deep	Contract Price plus 10% as Admin. charge
Interment Fee	40.00
Re-opening (no cover)	Contract Price
Re-opening (with Cover)	Contract Price
Re-opening (advised against)	Contract Price
Permission to erect headstone or monument	10% of cost Minimum 40.00
Exhumation charge (when authorised)	400.00
Search fee per request	15.00
Burial Bush Lawn	420.00
Plaque (if required)	Contract Price plus 10%

T. J. KELLY, trustee  
J. M. SULLIVAN, trustee  
B. D. SHARROCK, trustee

---

#### Cemeteries Act 1958

##### SCALE OF FEES

In pursuance of the powers conferred upon them by the **Cemeteries Act 1958** the trustees of the Orbost Public Cemetery hereby make the following scale of fees which shall come into operation on publication in the Government Gazette.

As of the date of gazettal of the fees listed below, all other previously gazetted fees for the Orbost Public Cemetery are rescinded to the extent to which they conflict with this scale.

MEMORIAL NICHE WALL	\$
Niche:	266.00
With standard plaque & vase supplied	400.00
With standard plaque supplied	375.00

R. J. HULME, trustee  
G. D. STEVENSON, trustee  
MAX S. BALMER, trustee

---

#### Cemeteries Act 1958

##### SCALE OF FEES

In pursuance of the powers conferred upon them by the **Cemeteries Act 1958** the trustees of the Robinvale Public Cemetery hereby make the following scale of fees which shall come into operation on publication in the Government Gazette.

As of the date of gazettal of the fees listed below, all other previously gazetted fees for the Robinvale Public Cemetery are rescinded to the extent to which they conflict with this scale.

PRIVATE GRAVES	\$
Land 2.44 m x 1.22 m	110.00
Own selection of site (extra)	55.00
SINKING CHARGES FOR PRIVATE GRAVES	
Sinking grave 1.8 m deep	120.00
Each additional 0.3 m deep	40.00
Sinking oversize grave (extra)	70.00
Cancellation of order to sink if commenced	50.00
Re-open grave (no cover)	145.00
Re-open grave (with cover or kerb)	190.00
LAWN SECTION	
Sinking grave 1.8 m	135.00
Each additional 0.3 m	40.00
Land 2.44 m x 1.22 m	610.00
Land — Infant	445.00
Sinking grave for stillborn child	55.00
Second interment in same grave — Adult	205.00
Second interment in same grave — Child under 12	145.00
Ashes in designated area	105.00
Permission to erect a monument	115.00
Permission to repaint, add to or amend a monument	25.00
Oversize casket (extra)	70.00
MISCELLANEOUS CHARGES	
Interment fee	70.00
Interment in grave without exclusive rights — stillborn	55.00
Interment in grave without exclusive rights — others	105.00
Number peg or label	20.00
Interment not in prescribed hours, or on Saturday, Sunday or Public holiday or without due notice	85.00
Late fee where less than eight working hours notice is given	60.00
Certificate of Right of Burial	20.00
Certificate of extract of Burial register	15.00
Number plate or brick	25.00
Annual maintenance (single grave) — optional	60.00
Permission to erect a monument up to \$5,000.00	130.00
Permission to erect a monument over \$5,000	370.00
Permission to construct or erect any stone kerb, brick, tilework or concrete	45.00
Grave renovations or additional inscription	25.00
Exhuming the remains of a body (when authorised)	370.00
Interment of ashes in a private grave	60.00
Vaults inclusive of first interment	3,450.00
Second interment in a vault	405.00

B. HANDRECK, trustee  
L. ENGLEFIELD, trustee  
J. R. NEEMAN, trustee

**Cemeteries Act 1958**

## SCALE OF FEES OF THE NECROPOLIS SPRINGVALE

In pursuance of the powers conferred upon them by the **Cemeteries Act 1958** the trustees of the Necropolis Springvale hereby introduce fees for the crypts in the Springvale mausoleum extension, operative on 1 April 1998 or on publication in the Government Gazette whichever is the later.

COLONNADE	SINGLE (1)	
	\$	
F	5,000.00	
E	7,000.00	
D	9,000.00	
C	10,000.00	
B	10,000.00	
A	9,000.00	
COURTYARDS	SINGLE (1)	PAIR (2)
	\$	\$
F	8,000.00	15,000.00
E	10,000.00	20,000.00
D	12,000.00	24,000.00
C	13,000.00	26,000.00
B	13,000.00	26,000.00
A	12,000.00	24,000.00
ATRIUM #3 & #4	SINGLE (1)	TRUE COMPANION (2)
	\$	\$
F	7,000.00	10,000.00
E	9,000.00	14,000.00
D	11,000.00	18,000.00
C	12,000.00	20,000.00
B	12,000.00	20,000.00
A	11,000.00	18,000.00
ATRIUM #5 & #6	SINGLE (1)	TRUE COMPANION (2)
	\$	\$
F	5,000.00	7,000.00
E	7,000.00	10,000.00
D	9,000.00	12,000.00
C	10,000.00	14,000.00
B	10,000.00	14,000.00
A	9,000.00	12,000.00

NOTE: If a reservation mausoleum crypt is UNUSED after 25 years from date of purchase, there will be an administration fee of \$150.00 payable at that time to renew the right of interment.

The common seal of the Trustees of The Necropolis Springvale was hereto affixed on the authority of a resolution of Trustees on 27 February 1998 and in the presence of:

B. D. ARNOLD, trustee  
A. T. GARDNER, trustee  
B. E. GARDNER, trustee

**Cemeteries Act 1958**

## SCALE OF FEES

In pursuance of the powers conferred upon them by the **Cemeteries Act 1958** the trustees of the Wonthaggi Public Cemetery hereby make the following scale of fees which shall come into operation on publication in the Government Gazette.

As of the date of gazettal of the fees listed below, all other previously gazetted fees for the Wonthaggi Public Cemetery are rescinded to the extent to which they conflict with this scale.

	\$
Lawn Plaque and installation	240.00
Installation of Plaque only	120.00
Niche Plaque installation	100.00
Memorial Wall Plaque installation	100.00

JOHN HULLEY, trustee  
KEITH JONES, trustee  
NOEL MAUD, trustee

**Cemeteries Act 1958**

## SCALE OF FEES

In pursuance of the powers conferred upon them by the **Cemeteries Act 1958** the trustees of the Yallourn Public Cemetery hereby make the following scale of fees which shall come into operation on publication in the Government Gazette.

As of the date of gazettal of the fees listed below, all other previously gazetted fees for the Yallourn Public Cemetery are rescinded to the extent to which they conflict with this scale.

	\$
<b>LAWN SECTION</b>	
Land	200.00
Sinking grave (each interment)	200.00
Bronze plaque for each interment	240.00
Fixing of plaque to beam	20.00
Interment fee	100.00
Sinking grave for oversize casket (extra)	80.00
Ashes buried in lawn area	100.00
Flower container for concrete beam	75.00
<b>CHILDREN'S LAWN SECTION</b>	
Land	100.00
Sinking grave	130.00
Bronze plaque	240.00
Fixing plaque	20.00
Interment fee	100.00
<b>MONUMENTAL LAWN SECTION</b>	
Land	275.00
Sinking grave	200.00
Interment fee	100.00
<b>GENERAL SECTION</b>	

Land	200.00
Sinking new grave	200.00
Re-opening grave (no monument)	175.00
Re-opening grave (with monument — no slab)	200.00
Re-opening grave with monument & slab	250.00
Sinking grave for oversize casket — extra	80.00
Sinking grave for stillborn child	75.00
Sinking grave for child under 7 years	130.00
Interment fee	100.00
Interment of ashes in a private grave	110.00
Sinking grave for a vault or brick grave — cost plus 20% with a minimum	1,000.00
Provision & installation of vault — cost plus 20% with a minimum of	4,200.00
MEMORIAL NICHE WALL	
Single wall niche	150.00
Plaque for single wall niche	150.00
Double wall niche	200.00
Plaque for double wall niche	250.00
Fixing plaque to memorial wall	20.00
Bud vases for memorial wall plaques	30.00
MISCELLANEOUS	
<u>Re-opening of graves with large monuments</u>	
Owners to arrange with monumental mason for the dismantling of large monuments prior to re-opening grave, Owner to pay monumental mason direct. Same rule to apply to re-opening vaults.	
Interment fee for Saturdays, Sundays & Public holidays: Double normal fee	
Permission to erect a headstone or monument — 10% of total cost with a minimum of \$50.00	
Exhuming remains of a body — when authorised	1,000.00
Removal of slab	50.00
Reservation fee	25.00
Search fee	10.00
Removal of soil from site for service — (Conditions permitting and with Trust's approval)	50.00
Re-opening fee (all sections)	50.00

IRENE C. HALL, trustee  
N. G. FOLEY, trustee  
R. HARVEY, trustee

Dated 19 May 1998

Responsible Minister:  
ROB KNOWLES  
Minister for Health

SHARNE BRYAN  
Clerk of the Executive Council

**Cemeteries Act 1958**

## SCALE OF FEES

Under Section 17(1) of the **Cemeteries Act 1958**, and on the recommendation of the Minister for Health, the Governor-in-Council consents to the making of the attached Scales of Fees in respect of the following Public Cemeteries:

Amherst  
 Glendaruel (Coghills Creek)  
 Hawkesdale  
 Horsham  
 Lakes Entance  
 Nelson  
 Phillip Island  
 Wedderburn

**Cemeteries Act 1958**

## SCALE OF FEES

In pursuance of the powers conferred upon them by the **Cemeteries Act 1958** the trustees of the Amherst Public Cemetery hereby make the following scale of fees which shall come into operation on publication in the Government Gazette.

As of the date of gazettal of the fees listed below, all other previously gazetted fees for the Amherst Public Cemetery are rescinded to the extent to which they conflict with this scale.

	\$
Plaque for Lawn Section	10% of cost or min. 20.00
Plaque for all ashes wall	10% of cost or min. 20.00
Interment of ashes in wall	100.00
	A. REIDY, trustee B. FLEMING, trustee E. BOND, trustee

**Cemeteries Act 1958**

## SCALE OF FEES

In pursuance of the powers conferred upon them by the **Cemeteries Act 1958** the trustees of the Glendaruel (Coghills Creek) Public Cemetery hereby make the following scale of fees which shall come into operation on publication in the Government Gazette.

As of the date of gazettal of the fees listed below, all other previously gazetted fees for the Glendaruel (Coghills Creek) Public Cemetery are rescinded to the extent to which they conflict with this scale.

PUBLIC GRAVES:	\$
Interment in grave without exclusive rights — stillborn	50.00
Interment in grave without exclusive rights — others	100.00
Number peg or label	30.00

PRIVATE GRAVES:	
Land 2.44 m x 1.22 m	250.00
Own selection of land (extra)	50.00
SINKING — RE-OPENING:	
Sinking grave 1.83 m depth (6 ft)	Contract Price plus 20%
Each additional 0.3 m (1 ft)	Contract Price plus 20%
Re-opening a grave in public section	Contract Price plus 20%
Sinking oversize grave	Contract Price plus 20%
EXTRA CHARGES:	
Interment on Saturdays, Sundays or Gazetted Public Holiday	100.00
Interment in private grave without due notice	100.00
MISCELLANEOUS FEES:	
Interment Fees	100.00
Permission to erect a headstone or monument — 10% of cost with minimum of	100.00
Permission to construct a brick grave or erect brick/concrete tilework	50.00
Exhuming remains of a body (when authorised)	860.00
Interment of ashes in private grave	100.00
LAWN SECTION;	
Land 2.44 m x 1.22 m	400.00
Own selection of land (extra)	50.00
Sinking grave 1.83 m (6 ft)	Contract Price plus 20%
Each additional 0.3 m (1 ft)	Contract Price plus 20%
Re-opening a grave in lawn section	Contract Price plus 20%
Standard Plaque 380 mm x 215 mm (if purchased through Trust)	Contract Price plus 20%
Affixing a plaque	Contract Price plus 20%
(any other plaque and installation must meet Trust requirements)	

CR. JUDITH VERLIN, trustee

CR. KAREN OVERINGTON, trustee

CR. DAVID VENDY, trustee

---

### Cemeteries Act 1958

#### SCALE OF FEES

In pursuance of the powers conferred upon them by the **Cemeteries Act 1958** the trustees of the Hawkesdale Public Cemetery hereby make the following scale of fees which shall come into operation on publication in the Government Gazette.

As of the date of gazettal of the fees listed below, all other previously gazetted fees for the Hawkesdale Public Cemetery are rescinded to the extent to which they conflict with this scale.

PUBLIC GRAVES:	\$
Interment in grave without exclusive rights — stillborn	50.00
Interment in grave without exclusive rights — other	100.00
PRIVATE GRAVES:	



Land 2.44 m x 1.22 m	90.00
SINKING — RE-OPENING	
Sinking grave 1.83 m depth (6 ft)	Contract Price plus 10%
Each additional 0.3 m (1 ft)	Contract Price plus 10%
Re-opening a grave in public section	Contract Price plus 10%
Sinking oversize grave	Contract Price plus 10%
EXTRA CHARGES:	
Interment on Saturdays, Sundays or Gazetted Public Holiday	100.00
Interment in private grave without due notice	100.00
MISCELLANEOUS FEES:	
Interment Fees	50.00
Permission to erect a headstone or monument — 10% of cost with minimum of	50.00
Permission to construct a brick grave or erect brick/concrete tilework	50.00
Exhuming remains of a body (when authorised)	860.00
Interment of ashes in private grave	50.00
LAWN SECTION;	
Land 2.44 m x 1.22 m	180.00
Sinking grave 1.83 m (6 ft)	Contract Price plus 10%
Each additional 0.3 m (1 ft)	Contract Price plus 10%
Re-opening a grave in Lawn Section	Contract Price plus 10%
	F. J. CARLIN, trustee
	ALLAN G. GOW, trustee
	R. E. NAGOROKA, trustee

---

### **Cemeteries Act 1958**

#### SCALE OF FEES

In pursuance of the powers conferred upon them by the **Cemeteries Act 1958** the trustees of the Horsham Public Cemetery hereby make the following scale of fees which shall come into operation on publication in the Government Gazette.

As of the date of gazettal of the fees listed below, all other previously gazetted fees for the Horsham Public Cemetery are rescinded to the extent to which they conflict with this scale.

GENERAL CEMETERY	\$
Land 2.44 m x 1.22 m	580.00
Sinking grave, Adult	580.00
Sinking grave, Child	140.00
Interment of cremated ashes — General Section only	275.00
PUBLIC GRAVES	
Sinking of grave, number plate and interment (adult)	240.00
Sinking of grave, number plate and interment (child)	140.00
MISCELLANEOUS CHARGES	
Burial of stillborn child	66.00
Sinking of each additional 0.3 m past 1.8 m	88.00
Sinking grave for oversized casket	311.00

Re-opening grave, exhuming body and reburying	1,410.00
Sinking or re-opening grave inside fence railing or kerbing (extra)	80.00
Removing and replacing ledgers of breaking through sealings	80.00
Interment of cremated ashes	285.00
Interment not in prescribed hours or on Saturdays or Public Holiday	300.00
Permission to erect monuments — 5% on value of all work, with a minimum charge	40.00
Added inscription, 5% on value of all work, with a minimum charge	35.00
Memorial Wall Niche	115.00
Memorial Wall Niche Plaque	180.00
Fee for attaching Niche Wall plaque purchased from source other than Cemetery Trust	50.00
LAWN CEMETERY (UNDENOMINATIONAL)	
Lawn grave 2.44 m x 1.22 m including first interment (Adult)	1,160.00
Lawn grave, including first interment (Child under 12 years)	240.00
Selection of own site	190.00
Second interment in same grave	770.00
Additional fee for bronze plaque, each	321.00
Extra lines on bronze plaque, per line	22.00
Flower container, supplied by Trust, plastic	52.00
Lawn grave for cremated ashes including first interment of ashes	1,160.00
Second interment of ashes	448.00
Plaque restoration by Staff	50.00
Fee for attaching plaque purchased from source other than Cemetery Trust	50.00

A. W. UEBERGANG, trustee

P. BALDWIN, trustee

R. W. SCHUBERT, trustee

### Cemeteries Act 1958

#### SCALE OF FEES

In pursuance of the powers conferred upon them by the **Cemeteries Act 1958** the trustees of the Lakes Entrance Public Cemetery hereby make the following scale of fees which shall come into operation on publication in the Government Gazette.

As of the date of gazettal of the fees listed below, all other previously gazetted fees for the Lakes Entrance Public Cemetery are rescinded to the extent to which they conflict with this scale.

	\$
PUBLIC GRAVE	
Interment (without exclusive right)	530.00
PRIVATE GRAVE	
Lawn/Monument (charges all inclusive)	910.00
Second and third interment	845.00
A Interment of ashes in grave	450.00
B Plaque contract price plus 15%	000.00
ADDITIONAL CHARGES	
Extra depth and oversize grave	90.00

Interment Saturdays, Sundays or public holidays extra	130.00
Predig reserved site (if required)	170.00
Re-opening grave with monument	130.00
(The Lakes Entrance Garden Cemetery Trust will take care but no responsibility for possible damages sustained in the removal of any such monument)	
MISCELLANEOUS	
Cancellation of order to sink if commenced	70.00
Reservation to secure an allotment	190.00
Surcharge for specified site if permissible	130.00
Permission to erect a monument/headstone — 15% of cost	Minimum 60.00
Exhumation fee (when authorised)	1,000.00
Extra Certificate copy of certificate of right of burial	30.00
PLACEMENT OF CREMATED REMAINS	
A Standard Niche in Memorial Wall	300.00
B Plaque contract price plus 15%	000.00
C Gardens of Remembrance	400.00
D Plaque contract price plus 15%	000.00
Reservation of niche	150.00

JOHN ROCHE, trustee  
 VERA BENNETT, trustee  
 JULIE SECOMB, trustee

---

### Cemeteries Act 1958

#### SCALE OF FEES

In pursuance of the powers conferred upon them by the **Cemeteries Act 1958** the trustees of the Nelson Public Cemetery hereby make the following scale of fees which shall come into operation on publication in the Government Gazette.

As of the date of gazettal of the fees listed below, all other previously gazetted fees for the Nelson Public Cemetery are rescinded to the extent to which they conflict with this scale.

	\$
Grave site	100.00
Interment Fee	25.00

P. J. LEWIS, trustee  
 M. LEWIS, trustee  
 M. J. WHITE, trustee

---

### Cemeteries Act 1958

#### SCALE OF FEES

In pursuance of the powers conferred upon them by the **Cemeteries Act 1958** the trustees of the Phillip Island Public Cemetery hereby make the following scale of fees which shall come into operation on publication in the Government Gazette.

As of the date of gazettal of the fees listed below, all other previously gazetted fees for the Phillip Island Public Cemetery are rescinded to the extent to which they conflict with this scale.

LAWN SECTION	\$
First interment	580.00
Plaque	Contract Price plus 25%
Second interment	418.00
Plaque	Contract Price plus 25%
GARDEN OF REMEMBRANCE	
Standard section	180.00
Plaque	Contract Price plus 25%
MONUMENTAL SECTION	
First interment	530.00
Second interment	450.00
Second interment where concrete slab needs to be removed	500.00
	BRIAN ARNOLD, trustee
	EDITH JEFFERY, trustee
	MICHAEL DIXON, trustee

---

**Cemeteries Act 1958**

SCALE OF FEES

In pursuance of the powers conferred upon them by the **Cemeteries Act 1958** the trustees of the Wedderburn Public Cemetery hereby make the following scale of fees which shall come into operation on publication in the Government Gazette.

As of the date of gazettal of the fees listed below, all other previously gazetted fees for the Wedderburn Public Cemetery are rescinded to the extent to which they conflict with this scale.

LAWN SECTION	\$
Single interment — Site	350.00
Interment	300.00
Headstone (40 letters)	365.00
Vase and base	65.00
Extra depth	40.00
Second interment	400.00
Third interment	400.00
Ashes	50.00
MONUMENTAL SECTION	
Land	75.00
Interment fee	245.00
Extra depth	40.00
	360.00
Re-open (no cover)	245.00
Re-open (with cover)	265.00
Exhumation charge (when authorised)	860.00

ERIC J. CASHEN, trustee  
WALLACE HUNTER, trustee  
DOUGLAS E. McHUGH, trustee

Dated 19 May 1998

Responsible Minister:  
ROB KNOWLES  
Minister for Health

SHARNE BRYAN  
Clerk of the Executive Council

**Cemeteries Act 1958**  
PROPOSED REVOCATION AND  
APPOINTMENT OF TRUSTEES  
Coongulmerang Public Cemetery

The Governor in Council, acting under section 27 of the **Interpretation of Legislation Act 1984**, and on the recommendation of the Minister for Health, hereby:-

- (a) revokes the appointment of the Bairnsdale Shire Council (subsequently amalgamated into the East Gippsland Shire Council) and,
- (b) under section 4 of the **Cemeteries Act 1958** appoints:

Gayle ABRAMOVITCH, Neil COX, Kerri LIVINGSTONE, Michael MURPHY, David McKERRELL, Peter SCOTT, Thomas SAM, Ken TREASURE

as trust members of the Coongulmerang Public Cemetery for a period of 5 years, as from the date of publication in the Government Gazette.

Dated 19 May 1998

Responsible Minister:  
ROB KNOWLES  
Minister for Health

SHARNE BRYAN  
Clerk of the Executive Council

**Borrowing and Investment Powers Act 1987**  
FALLS CREEK ALPINE RESORT  
MANAGEMENT BOARD  
Declaration under section 17B  
Order in Council

The Governor in Council under Section 17B(2) of the **Borrowing and Investment Powers Act 1987** ("the Act") hereby declares that sections 5, 8, 11, 11AA, 11AB, 12, 14, 14A, 20, 20A and 21 of the Act apply to the Falls Creek Alpine Resort Management Board, a "Public Authority" within the meaning of the

Act, with effect from and including 19 May 1998.

Dated 19 May 1998

Responsible Minister:  
ALAN R. STOCKDALE  
Treasurer

SHARNE BRYAN  
Clerk of the Executive Council

**Borrowing and Investment Powers Act 1987**  
LAKE MOUNTAIN ALPINE RESORT  
MANAGEMENT BOARD  
Declaration under section 17B

Order in Council

The Governor in Council under Section 17B(2) of the **Borrowing and Investment Powers Act 1987** ("the Act") hereby declares that sections 5, 8, 11, 11AA, 11AB, 12, 14, 14A, 20, 20A and 21 of the Act apply to the Lake Mountain Alpine Resort Management Board, a "Public Authority" within the meaning of the Act, with effect from and including 19 May 1998.

Dated 19 May 1998

Responsible Minister:  
ALAN R. STOCKDALE  
Treasurer

SHARNE BRYAN  
Clerk of the Executive Council

**Borrowing and Investment Powers Act 1987**  
MOUNT BULLER ALPINE RESORT  
MANAGEMENT BOARD  
Declaration under section 17B

Order in Council

The Governor in Council under Section 17B(2) of the **Borrowing and Investment Powers Act 1987** ("the Act") hereby declares that sections 5, 8, 11, 11AA, 11AB, 12, 14,

14A, 20, 20A and 21 of the Act apply to the Mount Buller Alpine Resort Management Board, a "Public Authority" within the meaning of the Act, with effect from and including 19 May 1998.

Dated 19 May 1998

Responsible Minister:  
ALAN R. STOCKDALE  
Treasurer

SHARNE BRYAN  
Clerk of the Executive Council

---

**Borrowing and Investment Powers Act 1987**

MOUNT HOTHAM ALPINE RESORT  
MANAGEMENT BOARD

Declaration under section 17B

Order in Council

The Governor in Council under Section 17B(2) of the **Borrowing and Investment Powers Act 1987** ("the Act") hereby declares that sections 5, 8, 11, 11AA, 11AB, 12, 14, 14A, 20, 20A and 21 of the Act apply to the Mount Hotham Alpine Resort Management Board, a "Public Authority" within the meaning of the Act, with effect from and including 19 May 1998.

Dated 19 May 1998

Responsible Minister:  
ALAN R. STOCKDALE  
Treasurer

SHARNE BRYAN  
Clerk of the Executive Council

---

**Land Act 1958**

APPROVAL BY THE GOVERNOR IN  
COUNCIL TO THE SALE OF CROWN  
LAND BY PRIVATE TREATY

Order in Council

The Governor in Council, pursuant to section 99A(1)(a) & 99A(2) of the **Land Act 1958**, approves the sale by private treaty of the Crown land described below.

**Property Address:** Cnr Bealiba & Whitehills Roads, Bealiba.

**Crown Description:** Allotment 5A, Section 14, Township of Bealiba.

Dated 19 May 1998

Responsible Minister:  
ROGER M. HALLAM MLC  
Minister for Finance

SHARNE BRYAN  
Clerk of the Executive Council

---

**Land Act 1958**

APPROVAL BY THE GOVERNOR IN  
COUNCIL TO THE SALE OF CROWN  
LAND BY PRIVATE TREATY

Order in Council

The Governor in Council, pursuant to section 99A(1)(a) & 99A(2) of the **Land Act 1958**, approves the sale by private treaty of the Crown land described below.

**Property Address:** Boolarra-Foster Road, Woorarra West.

**Crown Description:** Allotment 5A, Section A, Parish of Woorarra.

Dated 19 May 1998

Responsible Minister:  
ROGER M. HALLAM MLC  
Minister for Finance

SHARNE BRYAN  
Clerk of the Executive Council

---

**Land Act 1958**

APPROVAL BY THE GOVERNOR IN  
COUNCIL TO THE SALE OF CROWN  
LAND BY PRIVATE TREATY

Order in Council

The Governor in Council, pursuant to section 99A(1)(a) & 99A(2) of the **Land Act 1958**, approves the sale by private treaty of the Crown land described below.

**Property Address:** 21 Yarra Street, Powelltown.

**Crown Description:** Allotment 6B, Section E, Township of Powelltown.

Dated 19 May 1998

Responsible Minister:  
ROGER M. HALLAM MLC  
Minister for Finance

SHARNE BRYAN  
Clerk of the Executive Council

---

**Control of Weapons Act 1990**

The Governor in Council under Section 5(2) of the **Control of Weapons Act 1990** grants the following exemption:

- John Harold BROMLEY (T/A Filmguns P/L) of 1 Skene Street, Burwood East, 3151
- John FOX (T/A John Fox) of P.O. Box 212, Nunawading, 3131
- Michael William WARWICK (T/A Warwick Firearms & Militaria) of 608 Warrigal Road, Chadstone, 3148
- Leonard Erle STEEL (T/A Armoury and Ammunition Service P/L) of P.O. Box 4074, Dandenong South, 3164.

to enable them to import, manufacture, purchase, possess, carry or use all prescribed weapons listed in Section 4 of the Control of Weapons Regulations 1990, as are reasonably required from time to time in fulfilment of responsibilities with the theatre and motion picture industry.

Dated 12 May 1998

Responsible Minister:  
 BILL McGRATH  
 Minister for Police and Emergency Services

SHARNE BRYAN  
 Clerk of the Executive Council

**Crown Land (Reserves) Act 1978**

**NOTICE OF INTENTION**

The Governor in Council under Section 10 of the **Crown Land (Reserves) Act 1978** gives notice of intention to revoke the following temporary reservations to the extent indicated hereunder:

ASCOT — The whole of the temporary reservation by Order in Council of 8 April, 1867 of an area of 3.642 hectares of land in the Parish of Ascot, (formerly part of Crown Allotment 89) as a site for Watering purposes. — (05/6850).

EVERTON — The whole of the temporary reservation by Order in Council of 25 August, 1903 of an area of 1.983 hectares of land in Section 12, Parish of Everton as a site for Supply of Gravel. — (P200973).

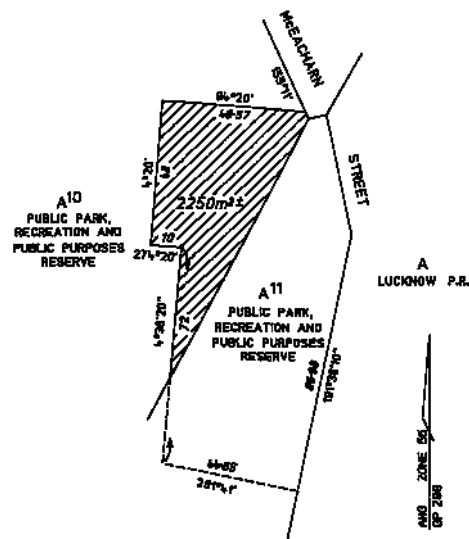
KOO-WEE-RUP — The whole of the temporary reservation by Order in Council of 4 April, 1911 of an area of 2023 square metres of land in Section H, Parish of Koo-wee-rup, (formerly part of Crown Allotment 1, Section H) as a site for a Mechanics' Institute. — (Rs 3604).

KOO-WEE-RUP — The temporary reservation by Order in Council of 22 July, 1908 of an area of 4.520 hectares of land in Section H, Parish of Koo-wee-rup, (formerly part of Crown Allotment 1, Section H) as a site for Public Recreation, revoked as to part by Order in Council of 7 March, 1911, so far as the balance remaining containing 4.318 hectares. — (Rs 6052).

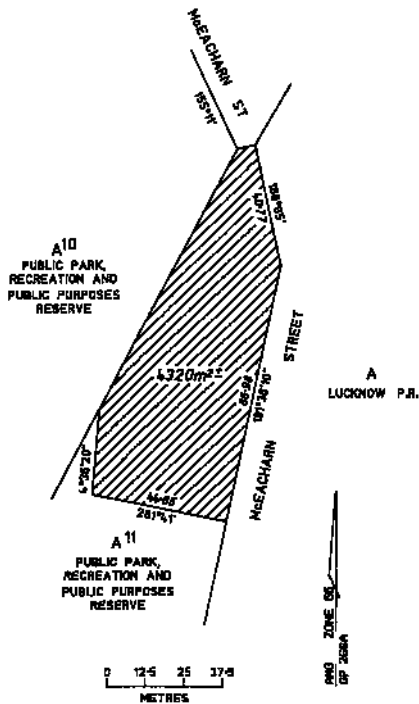
KOO-WEE-RUP — The whole of the temporary reservation by Order in Council of 6 November, 1947 of an area of 8802 square metres of land in Section H, Parish of Koo-wee-rup as a site for Public Recreation, in addition to and adjoining the site temporarily reserved therefor by Order in Council of 22 July, 1908. — (Rs 6052).

KOO-WEE-RUP — The whole of the temporary reservation by Order in Council of 26 January, 1993 of an area of 1.107 hectares of land being Crown Allotment 1L, Section H, Parish of Koo-wee-rup as a site for Public Recreation. — (Rs 6052).

LUCKNOW — The temporary reservation by Order in Council of 26 November, 1928 of an area of 5.760 hectares of land in two separate portions in the Township of Lucknow, Parish of Wy Yung as a site for Public Park, Recreation and Public purposes, revoked as to part by Order in Council of 5 December, 1967, so far only as the portion containing 2250 square metres, more or less, as indicated by hatching on plan hereunder. — (W236[15]) (Rs 3789).



LUCKNOW — The temporary reservation by Order in Council of 4 March, 1958 of an area of 2.327 hectares, more or less, of land in the Township of Lucknow, Parish of Wy Yung as a site for Public Park, Recreation and Public purposes, in addition to and adjoining the site temporarily reserved therefor by Order in Council of 26 November, 1928, so far only as the portion containing 4320 square metres, more or less, as indicated by hatching on plan hereunder. — (W236[15]) (Rs 3789).

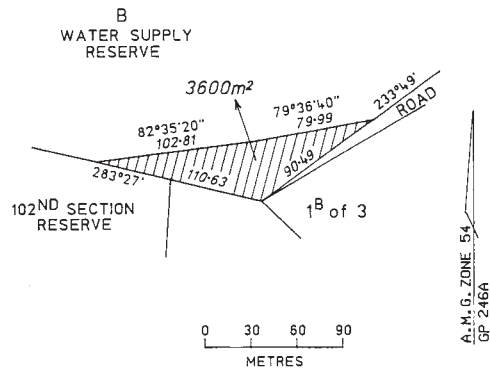


**Crown Land (Reserves) Act 1978**  
**NOTICE OF INTENTION**

The Governor in Council under Section 10 of the **Crown Land (Reserves) Act 1978** gives notice of intention to revoke the following temporary reservations to the extent indicated hereunder:

BALLARAT — The whole of the temporary reservation by Order in Council of 29 June, 1869 of an area of 8084 square metres of land in Section T, Parish of Ballarat, (formerly being portion of the Village Reserve at the Springs, Parish of Bungaree) as a site for a Church of England Place of Public Worship. — (05/13661).

BOGA — The temporary reservation by Order in Council of 24 December, 1895 of an area of 62.726 hectares, more or less, of land in the Parish of Boga (formerly Parish of Boga [Lake Mannaor]) as a site for Water Supply purposes, so far only as the portion containing 3600 square metres as indicated by hatching on plan hereunder. — (B684[6]) (Rs 6042).



WUK WUK — The whole of the temporary reservation by Order in Council of 23 November, 1885 of an area of 8094 square metres of land in the Parish of Wuk Wuk as a site for a State School. — (Rs 14255).

This Order is effective from the date on which it is published in the Victoria Government Gazette.

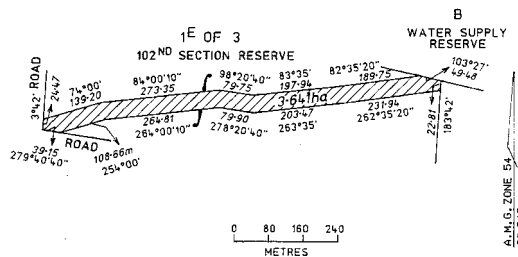
Dated 19 May 1998

Responsible Minister:

MARIE TEHAN  
 Minister for Conservation and Land Management

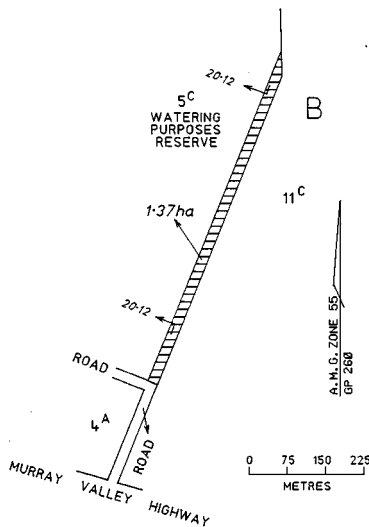
SHARNE BRYAN  
 Clerk of the Executive Council

BOGA — The withholding from leasing or licensing by Order in Council of 10 June, 1879 of an area of 59.107 hectares of land in Section 3, Parish of Boga, so far only as the portion containing 3.641 hectares as indicated by hatching on plan hereunder. — (B684[6]) (Rs 6042)





**PATHO** — The temporary reservation by Order in Council of 9 March, 1874 of an area of 210.437 hectares, more or less, of land in the Parish of Patho (formerly county of Gunbower) as a site for Watering purposes, revoked as to part by various Orders, so far only as the portion containing 1.370 hectares as indicated by hatching on plan hereunder. — (P152[9]) (Rs 3143).



This Order is effective from the date on which it is published in the Victoria Government Gazette.

Dated 19 May 1998

Responsible Minister:

MARIE TEHAN

Minister for Conservation and Land Management

SHARNE BRYAN

Clerk of the Executive Council

**Crown Land (Reserves) Act 1978**  
**REVOCATION OF TEMPORARY**  
**RESERVATIONS**

The Governor in Council under Section 10 of the **Crown Land (Reserves) Act 1978** revokes the following temporary reservations to the extent indicated hereunder:

**BERRYBANK** — The whole of the temporary reservation by Order in Council of 20 August, 1946 of an area of 1518 square metres of land in Section 2, Township of

Berrybank, Parish of Poliah North as a site for a Public Hall. — (Rs 5859).

**BETE BELONG SOUTH** — The whole of the temporary reservation by Order in Council of 16 March, 1920 of an area of 1.090 hectares of land adjoining Crown Allotment 18D, Parish of Bete Belong South as a site for Gravel supply purposes. — (Rs 2119).

**CARLTON** — The temporary reservation by Order in Council of 31 October, 1950 of an area of 9789 square metres of land in Section 44, At Carlton, Parish of Jika Jika as a site for the purposes of the Victorian Baby Health Centres Association, revoked as to part by Order in Council of 12 August, 1975, so far as the balance remaining containing 8752 square metres, together with the temporary reservation of 1330 square metres of the site for the additional purpose of Public Recreation by Order in Council of 12 October, 1982. — (Rs 2483).

**CUT-PAW-PAW** — The whole of the temporary reservation by Order in Council of 1 July, 1952 of an area of 506 square metres of land adjoining Crown Allotment 1E, Section 8, Parish of Cut-Paw-Paw as a site for Police purposes. — (Rs 6956).

**HAMILTON** — The whole of the temporary reservation by Order in Council of 27 May, 1872 of an area of 2125 square metres of land in Section 55, Township of Hamilton, Parish of Hamilton North, (formerly Crown Allotments 1 and 2, Section 55, town of Hamilton) as a site for Dundas Shire Hall. — (Rs 11999).

**HAMILTON** — The whole of the temporary reservation by Order in Council of 6 March, 1956 of an area of 1.212 hectares of land in the Township of Hamilton, Parish of North Hamilton as a site for Tourist Camping purposes. — (Rs 7441).

**LEONGATHA** — The temporary reservation by Order in Council of 15 January, 1980 of an area of 5454 square metres of land being Crown Allotment 17A, Section 28, Township of Leongatha, Parish of Leongatha as a site for Public Buildings, so far only as the portion containing 3028 square metres shown as Crown Allotment 17B, Section 28, Township of Leongatha on Certified Plan No. 118599 lodged in the Central Plan Office. — (Rs 10806).

WABBA — The whole of the temporary reservation by Order in Council of 27 January, 1939 of an area of 5109 square metres of land being Crown Allotment 5B, Section 16, Parish of Wabba as a site for State School purposes. — (Rs 4916).

WOMBAT — The whole of the temporary reservation by Order in Council of 11 September, 1979 of an area of 1231 square metres of land being Crown Allotment 11, Section 21, Parish of Wombat as a site for Public Buildings. — (Rs 10946).

This Order is effective from the date on which it is published in the Victoria Government Gazette.

Dated 19 May 1998

Responsible Minister:

MARIE TEHAN

Minister for Conservation and Land Management

SHARNE BRYAN

Clerk of the Executive Council

**Crown Land (Reserves) Act 1978**

REVOCATION OF TEMPORARY  
RESERVATIONS

The Governor in Council under Section 10 of the **Crown Land (Reserves) Act 1978** revokes the following temporary reservations to the extent indicated hereunder:

INVERLOCH — The whole of the temporary reservation by Order in Council of 21 July, 1911 of an area of 2.023 hectares of land in Section 5, Township of Inverloch, Parish of Kirrak as a site for a Night-soil depot.

(Rs 787).

ROCHESTER — The temporary reservation by Order in Council of 18 October, 1886 of an area of 1416 square metres of land in Section 1A, Township of Rochester, Parish of Rochester West, (formerly being Crown Allotment 7, Section 1A, town of Rochester) as a site for Police purposes, in addition to and adjoining the site temporarily reserved therefor by Order in Council of 24 October, 1870, revoked as to part by Order in Council of 15 May, 1962, so far as the balance remaining containing 607 square metres, more or less. — (Rs 5906).

ROCHESTER — The temporary reservation by Order in Council of 24 October, 1870 of an area of 3339 square metres (correct area being 4249 square metres) of land in Section 1A, Township of Rochester, Parish of Rochester West, (formerly being Crown Allotments 8, 9 and 10, Section 1A, town of Rochester) as a site for Police purposes, so far only as the portion containing 258 square metres as indicated by hatching on plan published in the Victoria Government Gazette on 16 April, 1998 — page 853. — (Rs 5906).

ST. ARNAUD — The whole of the temporary reservation by Order in Council of 19 December, 1967 of an area of 1.067 hectares of land in Section 13F, Township of St. Arnaud, Parish of St. Arnaud as a site for Public Purposes (Municipal Purposes). — (Rs 8906).

WARBURTON — The temporary reservation by Order in Council of 22 July, 1908 of an area of 8.094 hectares of land being Crown Allotment 203, Parish of Warburton as a site for a Night-soil Depot, revoked as to part by Order in Council of 18 January, 1949, so far as the balance remaining containing 7.890 hectares, more or less. — (Rs 37129).

WONTHAGGI — The whole of the temporary reservation by Order in Council of 18 March, 1969 of an area of 1012 square metres of land in Section 8, Township of Wonthaggi, Parish of Wonthaggi as a site for Public Purposes (Municipal Purposes). — (Rs 6085).

This Order is effective from the date on which it is published in the Victoria Government Gazette.

Dated 19 May 1998

Responsible Minister:

MARIE TEHAN

Minister for Conservation and Land Management

SHARNE BRYAN

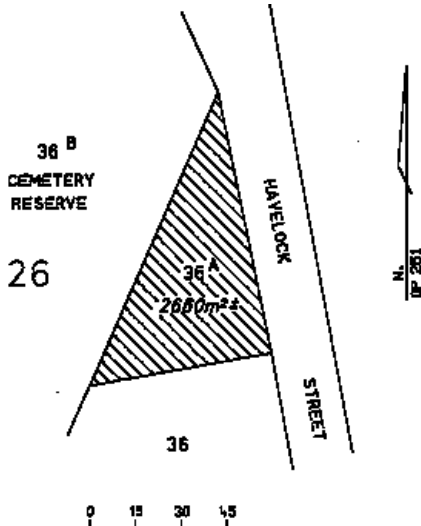
Clerk of the Executive Council

**Crown Land (Reserves) Act 1978**

CROWN LANDS TEMPORARILY  
RESERVED

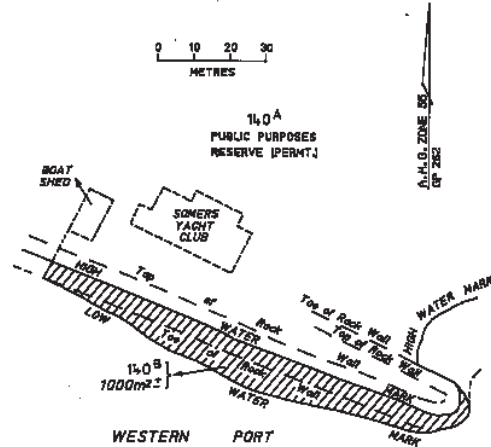
The Governor in Council under Section 4 of the **Crown Land (Reserves) Act 1978** temporarily reserves the following Crown lands for the purposes mentioned:-

MUNICIPAL DISTRICT OF THE  
BALLARAT CITY COUNCIL  
BALLARAT NORTH — Cemetery  
purposes, 2660 square metres, more or less,  
being Crown Allotment 36A, Section 26,  
Township of Ballarat North, Parish of Ballarat  
as indicated by hatching on plan hereunder. —  
(B128[93]) (Rs 7206).

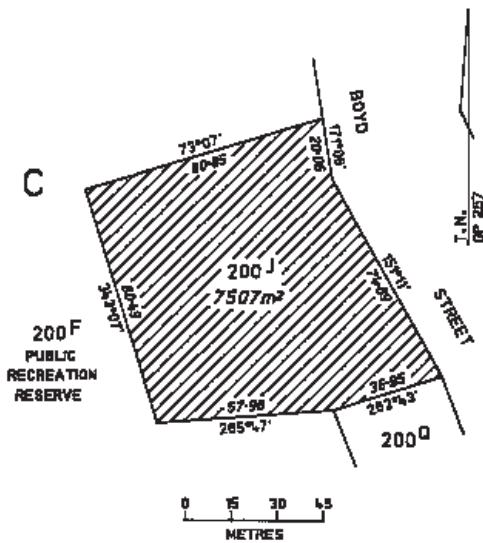


MUNICIPAL DISTRICT OF THE  
MORNINGTON PENINSULA SHIRE  
COUNCIL

BITTERN — Public purposes, 1000 square  
metres, more or less, being Crown Allotment  
140B, Parish of Bittern as indicated by hatching  
on plan hereunder. — (B397[10]) (Rs 3988).



MUNICIPAL DISTRICT OF THE  
GREATER BENDIGO CITY COUNCIL  
BENDIGO — Public Recreation, 7507  
square metres being Crown Allotment 200J,  
Section C, At Bendigo, Parish of Sandhurst as  
indicated by hatching on plan hereunder. —  
(S372[124]) (06/9946).



MUNICIPAL DISTRICT OF THE  
CAMPASPE SHIRE COUNCIL

ROCHESTER — Public purposes (public  
building), 863 square metres, being Crown  
Allotment 9D, Section 1A, Township of  
Rochester, Parish of Rochester West as shown  
on Certified Plan No. 111926 lodged in the  
Central Plan Office. — (Rs 5906).

This Order is effective from the date on  
which it is published in the Victoria  
Government Gazette.

Dated 19 May 1998

Responsible Minister:  
MARIE TEHAN  
Minister for Conservation and Land  
Management

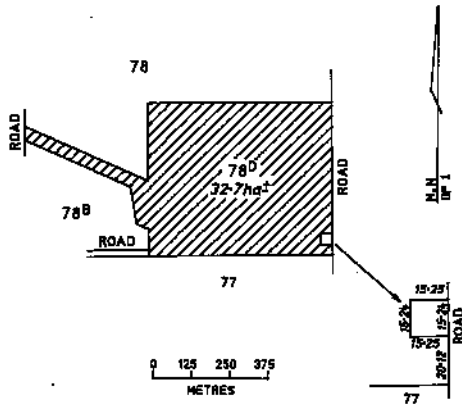
SHARNE BRYAN  
Clerk of the Executive Council

**Crown Land (Reserves) Act 1978**  
CROWN LANDS PERMANENTLY  
RESERVED

The Governor in Council under Section 4 of  
the **Crown Land (Reserves) Act 1978**  
permanently reserves the following Crown  
lands for the purpose mentioned:-

MUNICIPAL DISTRICT OF THE  
BULOKE SHIRE COUNCIL

WARMUR — Conservation of an area of natural interest, 32.7 hectares, more or less, being Crown Allotment 78D, Parish of Warmur as indicated by hatching on plan hereunder. — (W321[5]) (Rs 6132).



This Order is effective from the date on which it is published in the Victoria Government Gazette.

Dated 19 May 1998

Responsible Minister:  
MARIE TEHAN  
Minister for Conservation and Land Management

SHARNE BRYAN  
Clerk of the Executive Council

**Land Act 1958**

**UNUSED ROAD CLOSED**

The Governor in Council under Section 349 of the **Land Act 1958** and with the consents in writing of the municipalities concerned and the adjoining owners closes the following unused roads:-

MUNICIPAL DISTRICT OF THE  
WODONGA RURAL CITY COUNCIL

BARANDUDA — The roads in the Parish of Baranduda shown as Crown Allotment 19A, Section 3 on Certified Plan No. 118672 and Crown Allotment 17A, Section 3 on Certified Plan No. 118346, both lodged in the Central Plan Office. — (L8-5896).

MUNICIPAL DISTRICT OF THE  
TOWONG SHIRE COUNCIL

BERRINGA — The roads in the Parish of

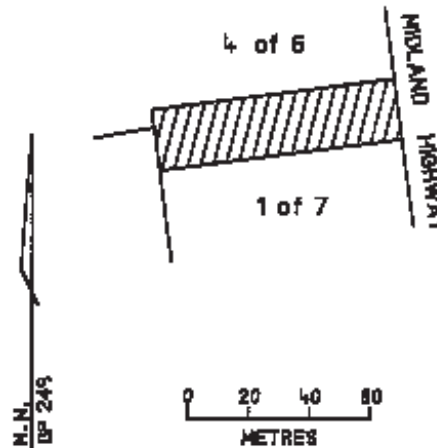
Berringa shown as Crown Allotments 4B, 4C and 4D, Section 5 on Certified Plan No. 118660 lodged in the Central Plan Office. — (L8-6054).

MUNICIPAL DISTRICT OF THE  
MOUNT ALEXANDER SHIRE COUNCIL

CHEWTON — The road in the Parish of Chewton shown as Crown Allotment 26A, Section F2 on Certified Plan No. 118595 lodged in the Central Plan Office. — (L6-4934).

MUNICIPAL DISTRICT OF THE  
HEPBURN SHIRE COUNCIL

DRY DIGGINGS — The road in the Township of Dry Diggings, Parish of Holcombe as indicated by hatching on plan hereunder. — (D221[2]) (94-1160).



MUNICIPAL DISTRICT OF THE  
GREATER BENDIGO CITY COUNCIL

ELLESMERE — The road in the Parish of Ellesmere shown as Crown Allotment 92A on Certified Plan No. 118412 lodged in the Central Plan Office. — (L6010025).

MUNICIPAL DISTRICT OF THE  
COLAC-OTWAY SHIRE COUNCIL

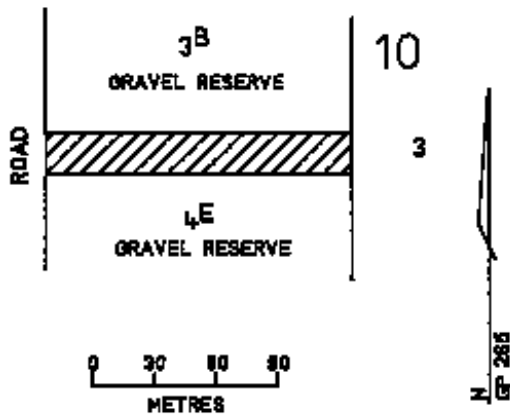
KRAMBRUK — The road in the Parish of Krambruk shown as Crown Allotment 15F, Section 1 on Certified Plan No. 118248 lodged in the Central Plan Office. — (L1-4097).

MUNICIPAL DISTRICT OF THE  
GREATER GEELONG CITY COUNCIL

LITTLE RIVER — The road in the Township of Little River, Parish of Murteaim shown as Crown Allotment 43, on Certified Plan No. 118558 lodged in the Central Plan Office. — (P140344).

MUNICIPAL DISTRICT OF THE  
WELLINGTON SHIRE COUNCIL

STRATFORD — The road in the Parish of Stratford as indicated by hatching on plan hereunder. — (S346[10]) (P262096).



MUNICIPAL DISTRICT OF THE  
MOIRA SHIRE COUNCIL

YABBA YABBA — The road in the Parish of Yabba Yabba shown as Crown Allotment 37A, Section C on Certified Plan No. 118653 lodged in the Central Plan Office. — (L8-5079).

This Order is effective from the date on which it is published in the Victoria Government Gazette.

Dated 19 May 1998

Responsible Minister:

MARIE TEHAN

Minister for Conservation and Land Management

SHARNE BRYAN

Clerk of the Executive Council

**LATE NOTICES**

**Planning and Environment Act 1987**

ARARAT PLANNING SCHEME  
 BALLARAT PLANNING SCHEME  
 BOROONDARA PLANNING SCHEME  
 BULOKE PLANNING SCHEME  
 BUNINYONG PLANNING SCHEME  
 CAMPASPE PLANNING SCHEME  
 CENTRAL GOLDFIELDS PLANNING SCHEME  
 COLAC OTWAY PLANNING SCHEME  
 CORANGAMITE PLANNING SCHEME  
 DELATITE PLANNING SCHEME  
 EUROA PLANNING SCHEME  
 GREATER GEELONG PLANNING SCHEME  
 GLENELG PLANNING SCHEME  
 HOBSONS BAY PLANNING SCHEME  
 MACEDON RANGES PLANNING SCHEME  
 MELBOURNE PLANNING SCHEME  
 MELTON PLANNING SCHEME  
 METCALFE PLANNING SCHEME  
 MOONEE VALLEY PLANNING SCHEME  
 MORTLAKE PLANNING SCHEME  
 PORT PHILLIP PLANNING SCHEME  
 SALE PLANNING SCHEME  
 SHEPPARTON SHIRE PLANNING SCHEME  
 SOUTHERN GRAMPAINS PLANNING SCHEME  
 STONNINGTON PLANNING SCHEME  
 ST ARNAUD PLANNING SCHEME  
 WARRNAMBOOL PLANNING SCHEME  
 WARRNAMBOOL SHIRE PLANNING SCHEME  
 WHITTLESEA PLANNING SCHEME  
 YARRA PLANNING SCHEME  
 Notice of Approval of Amendment  
 Amendment RL182

The Minister for Planning and Local Government has approved Amendment RL182 to the Ararat, Ballarat, Boroondara, Buloke, Buninyong, Campaspe, Central Goldfields, Colac Otway, Corangamite, Delatite, Euroa, Greater Geelong, Glenelg, Hobsons Bay, Macedon Ranges, Melbourne, Melton, Metcalfe, Moonee Valley, Mortlake, Port Phillip, Sale, Shepparton Shire, Southern Grampians, Stonnington, St Arnaud, Warrnambool, Warrnambool Shire, Whittlesea, Yarra Planning Schemes.

The amendment comes into operation on the date this notice is published in the Government Gazette.

The amendment provides heritage protection for buildings which have been removed from the Government Buildings Register. These buildings have been determined to be of local significance and will not be included on the State Heritage Register.

A copy of the amendment can be inspected, free of charge, during office hours, at the at the following places:

Department of Infrastructure Customer Service, Centre Upper Plaza, Nauru House 80 Collins Street, Melbourne 3000; Department of Infrastructure, North Eastern Region, 50-52 Clarke Street, Benalla 3672; Department of Infrastructure, Eastern Region, 120 Kay Street, Traralgon 3844; Department of Infrastructure, Northern Region, 57 Lansell Street, Bendigo 3550; Department of Infrastructure, South Western Region, 63 McKillop Street, Geelong 3220; Department of Infrastructure, Western Region, 1315 Sturt Street, Ballarat 3350; Department of Infrastructure, Metropolitan South East Region, Level 2, 12 Lakeside Drive, Burwood East 3151; Department of Infrastructure, Metropolitan North West Region, 499 Ballarat Road, Sunshine 3020; Alpine Shire, Golden Plains Shire, Ararat Rural City, Hobsons Bay City, Ballarat City, Macedon Ranges Shire, Greater Bendigo City, Melbourne City, Boroondara City, Melton Shire, Buloke Shire, Moonee Valley City, Campaspe Shire, Central Goldfields Shire, Mount Alexander Shire, Colac Otway Shire, Northern Grampians Shire, Corangamite Shire, Port Phillip City, Moyne Shire, Southern Grampians Shire, Delatite Shire, Stonnington City, Greater Geelong City, Warrnambool City, Glenelg Shire, Whittlesea City, Strathbogie Shire, Yarra City, Surf Coast Shire, Wellington Shire.

ADRIAN SALMON  
 Co-ordinator, Amendment Services  
 Local Government, Planning and  
 Market Information Services Division  
 Department of Infrastructure

**Planning and Environment Act 1987**

HORSHAM (RURAL CITY)

PLANNING SCHEME

Notice of Amendment

Amendment L9

Horsham Rural City Council has prepared Amendment L9 to the Horsham (Rural City) Planning Scheme.

The Amendment affects land known as Oatlands park at 23-31 Kalkee Road, Horsham.

The Amendment proposes to rezone part of Oatlands Park from Public Open Space (Recreation) to Urban Residential 1 Zone. This is necessary prior to the subdivision and sale of the land for residential purposes.

The Amendment can be inspected at the Horsham Rural City Council, Municipal Offices, Roberts Avenue, Horsham, Vic. 3400 or the Department of Infrastructure, Western Region Office, 1315 Sturt Street, Ballarat, Vic. 3350 or the Department of Infrastructure, Nauru House, 80 Collins Street, Melbourne, Vic. 3000. This can be done during office hours and is free of charge.

Any person who may be affected by the Amendment or by the granting of the permit may make a submission to the planning authority. The closing date for submissions is June 22, 1998. A submission must be sent to Horsham Rural City Council, Planning Department, P.O. Box 511, Horsham, Vic. 3402.

STAN JERVIS

Manager Planning &amp; Economic Devt.

**Subordinate Legislation Act 1994**PROPOSED RESIDENTIAL TENANCIES  
REGULATIONS 1998

Under section 511 of the **Residential Tenancies Act 1997**, ("the Act") the Office of Fair Trading and Business Affairs is authorised to make regulations for a range of matters covered under the Act, including prescribing forms and information to be used for the purposes of the Act.

The objectives of the proposed **Residential Tenancies Regulations 1998** ("the proposed Regulations") are:-

- (a) to prescribe the standard form of tenancy agreement under the **Residential Tenancies Act 1997**; and

- (b) to prescribe certain forms for the purposes of that Act; and

- (c) to prescribe information relating to bonds for the purposes of that Act; and

- (d) to exempt the Director of Housing and its agents from the requirements of the Act relating to receipts for rent.

The Regulations are necessary to give effect to the requirements under the Act to prescribe certain tenancy forms and information to be included in forms to facilitate the operation of the centralised bond management system which is established under the Act.

A Regulatory Impact Statement (RIS) has been prepared for the proposed regulations. It considers a draft of the proposed Regulations and alternatives to them. It concludes that the objectives of this proposal are best met by the current form of the proposed Regulations.

Copies of the RIS and the proposed Regulations are available from the Policy Services Branch, Office of Fair Trading and Business Affairs (telephone 9627 6086). Written submissions are invited and must be addressed to the Director, Office of Fair Trading and Business Affairs, 3rd Floor, 452 Flinders Street, Melbourne 3000. Submissions must be received at this address no later than 5.00 p.m. on 18 June 1998.

1176 G 20 21 May 1998

*Victoria Government Gazette*



**SUBORDINATE LEGISLATION ACT 1994  
NOTICE THAT STATUTORY RULES ARE  
OBTAINABLE**

Notice is hereby given under Section 17 (3) of the **Subordinate Legislation Act 1994** that the following Statutory Rules were first obtainable from Information Victoria, 356 Collins Street, Melbourne on the date specified:

52. *Statutory Rule:* Corrections Regulations 1998  
*Authorising Act:* Corrections Act 1986  
*Date first obtainable:* 21 May 1998  
*Code D*

Retail price will vary according to the number of pages in each special or periodical gazette. The table below sets out the prices that apply

<i>Price Code</i>	<i>No. of Pages (Including cover and blank pages)</i>	<i>Price</i>
A	1-16	\$2.90
B	17-32	\$4.30
C	33-48	\$5.90
D	49-96	\$9.15
E	97-144	\$11.85
F	145-192	\$14.00
G	193-240	\$16.15
H	241-288	\$17.20
I	389-352	\$19.35
J	353-416	\$22.60
K	417-430	\$25.80
L	431-544	\$30.10

**ADVERTISERS PLEASE NOTE**

As from 21 May 1998

The last Special Gazette was No. 44 dated 20 May 1998

The last Periodical Gazette was No. 1 dated 4 June 1997

## CONTENTS

	Page
Estates of Deceased Persons	1099
Government and Outer Budget Sector	
Agencies Notices	1113
Orders in Council—	1152
Acts — Cemeteries, Borrowing and Investment Powers, Land, Control of Weapons, Crown Land (Reserves).	
Private Advertisements	1099
Proclamations	1111

The Victoria Government Gazette is published by  
The Craftsman Press Pty. Ltd. with the authority of the  
Government Printer for the State of Victoria  
© State of Victoria 1998

ISSN 0819-5471

This publication is copyright. No parts may be  
reproduced by any process except in accordance with  
the provisions of the Copyright Act.

Products and services advertised in this publication are not  
endorsed by The Craftsman Press Pty. Ltd. or the State of  
Victoria and neither of them accepts any  
responsibility for the content or the quality of  
reproduction. The Craftsman Press Pty. Ltd. reserves the  
right to reject any advertising material it considers  
unsuitable for government publication.

Address all inquiries to the Government Printer for the  
State of Victoria  
1 Macarthur Street  
Melbourne 3002 Victoria Australia

### RETAIL SALES

Information Victoria Bookshop  
356 Collins Street Melbourne 3000.

Telephone enquiries 1300 366 356

City Graphics  
2nd Floor, 4 Bank Place  
Melbourne 3000

Telephone enquiries (03) 9600 0977

**Recommended Retail Price \$1.70**

*Government and Outer Budget Sector Agencies please note:*  
**STYLE REQUIREMENTS.**

To ensure that material received can be reproduced, and that  
errors are minimised, the following guidelines are to be  
observed when submitting material by fax.

**Fax resolution:**

Material sent by fax should be transmitted using Fine  
Resolution (200 dots per inch by 200 dpi).

**Font size:**

Use 12 point (10 pitch) or larger.

**Font Style:**

Clear plain font styles, such as Helvetica, should be used.

**Graphics:**

Line drawings should be transmitted as large as possible to  
ensure clarity. Drawings up to A4 size sent by fax using Fine  
Resolution provide a good quality for reproduction.

**Avoid:**

Italics, underlining and full justification.

Ensure document is square when sending as documents that are  
sent skewed are difficult to read and process.

ISSN 0819-5471



9 770819 547195