



# Victoria Government Gazette

No. S 170 Friday 26 November 1999  
By Authority, Victorian Government Printer

**SPECIAL**

## Melbourne City Link Act 1995

### NOTICE TO PUBLIC BODIES

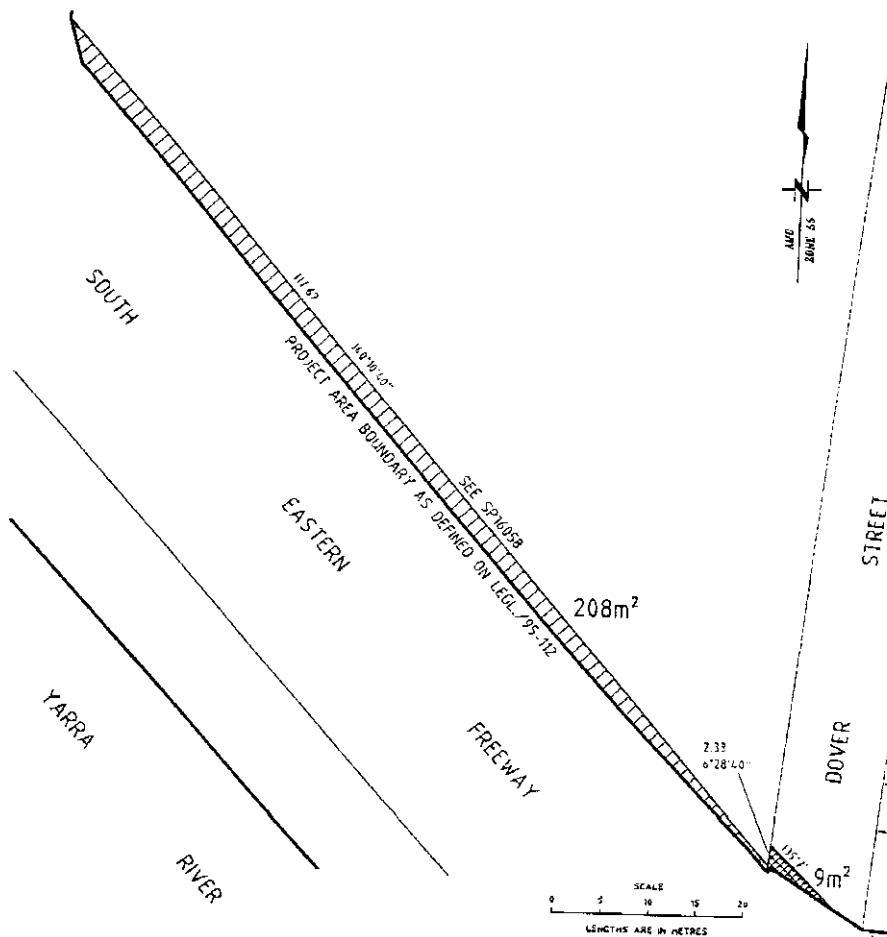
In accordance with section 46 of the **Melbourne City Link Act 1995** ("the Act") notice is given of the proposal to issue a licence or licences under section 56 of the Act in respect of the land described in the Schedule below.

All public bodies (as defined in section 3 of the Act) whose interests, works or functions may be affected by a licence are requested to advise the Melbourne City Link Authority in writing of those interests, works or functions within 7 days of publication of this notice in the Government Gazette.

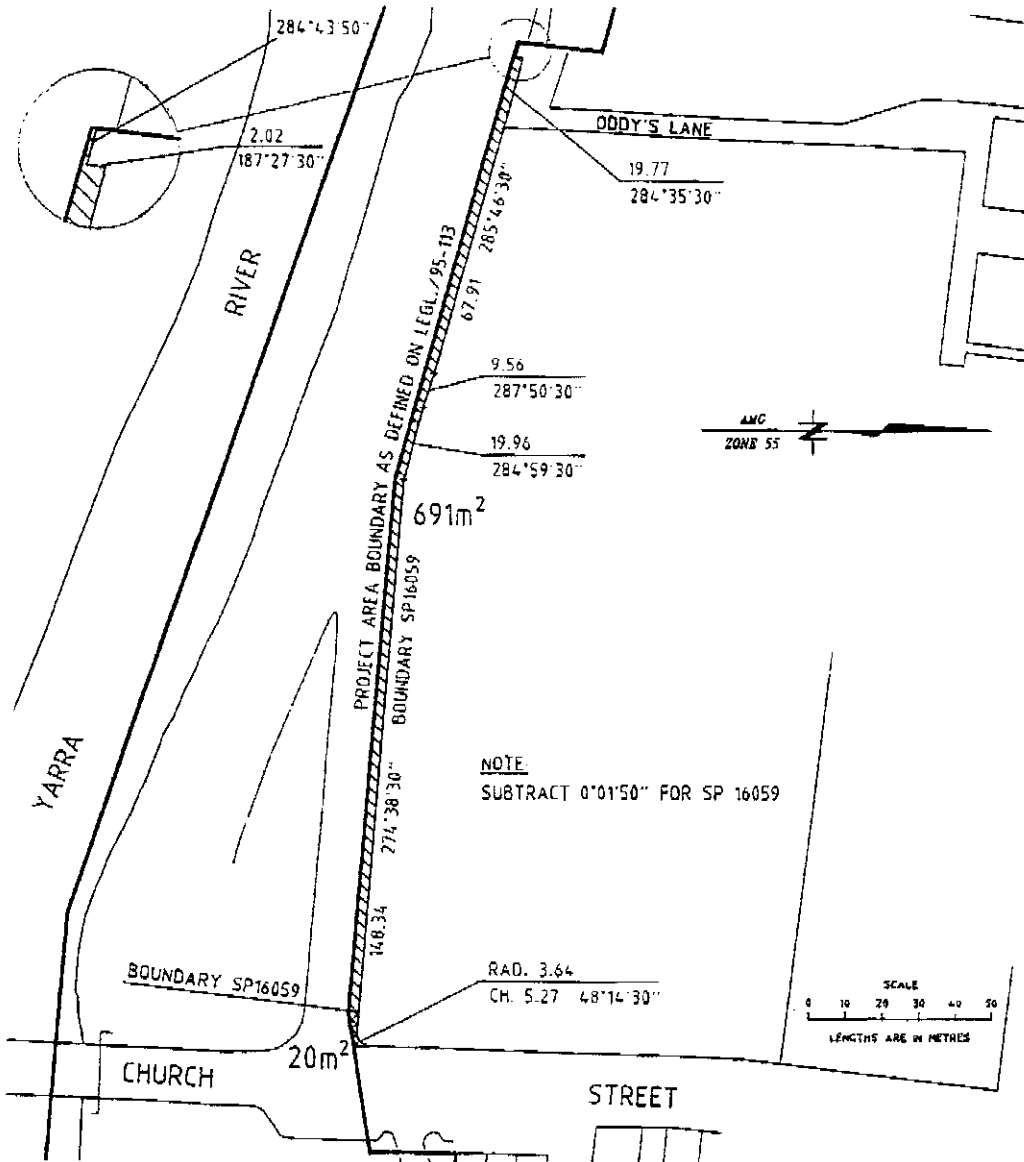
Responses should be forwarded directly to the Melbourne City Link Authority at Level 13, Nauru House, 80 Collins Street, Melbourne 3000 or to P.O. Box 18185, Collins Street East, Melbourne 8003, for the attention of the Director Property and Public Bodies.

#### Schedule

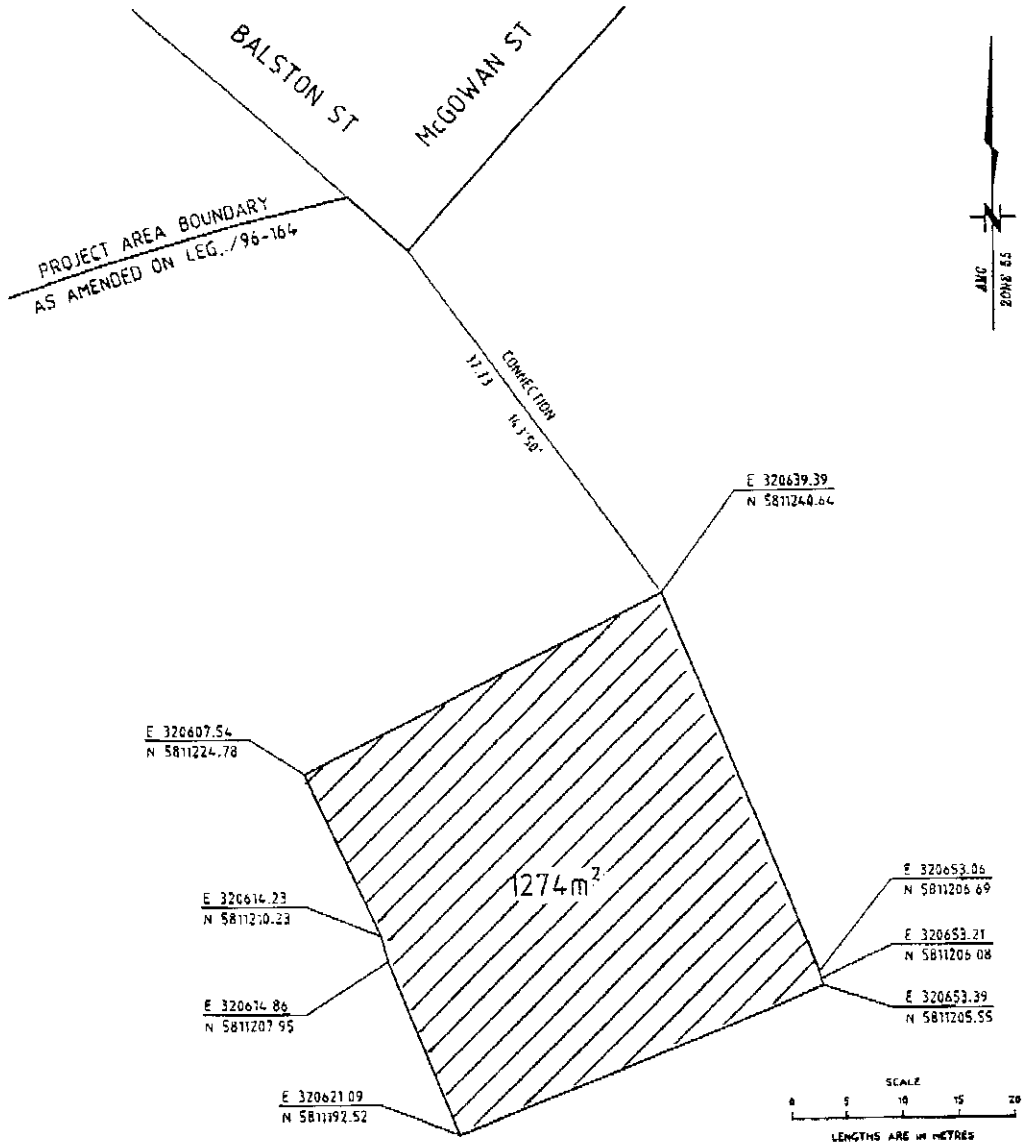
The land shown hatched and cross hatched on the following plan:



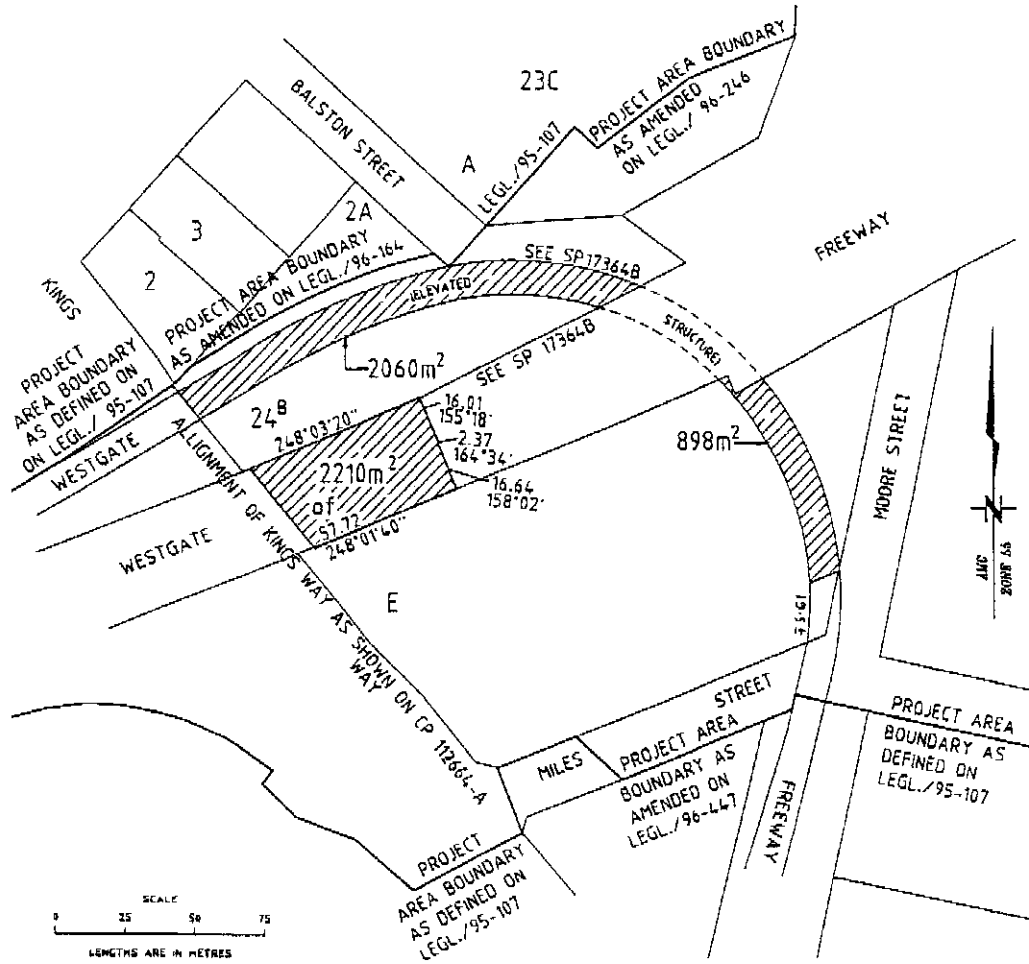
The land shown diagonally hatched on the following plan:



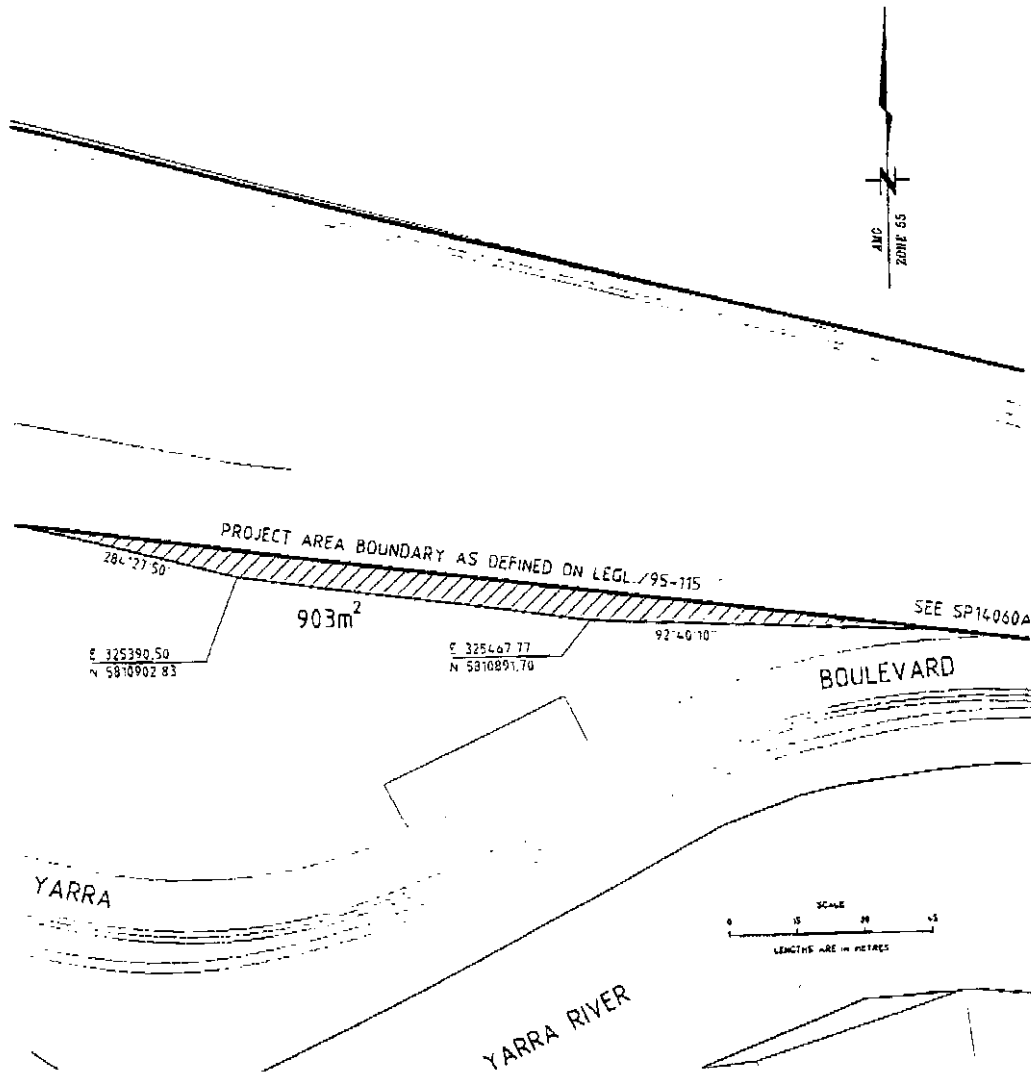
The land shown diagonally hatched on the following plan:



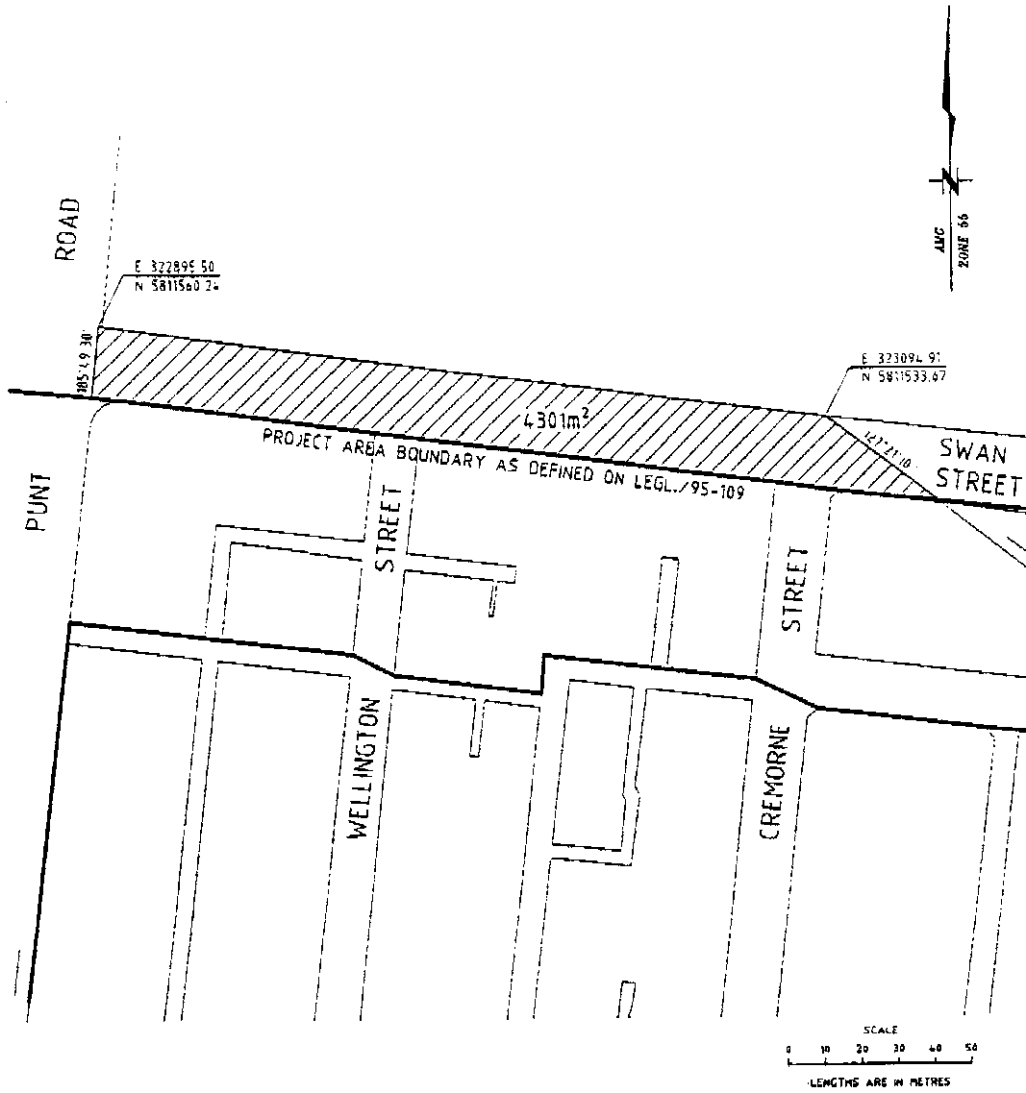
The land shown diagonally hatched on the following plan:



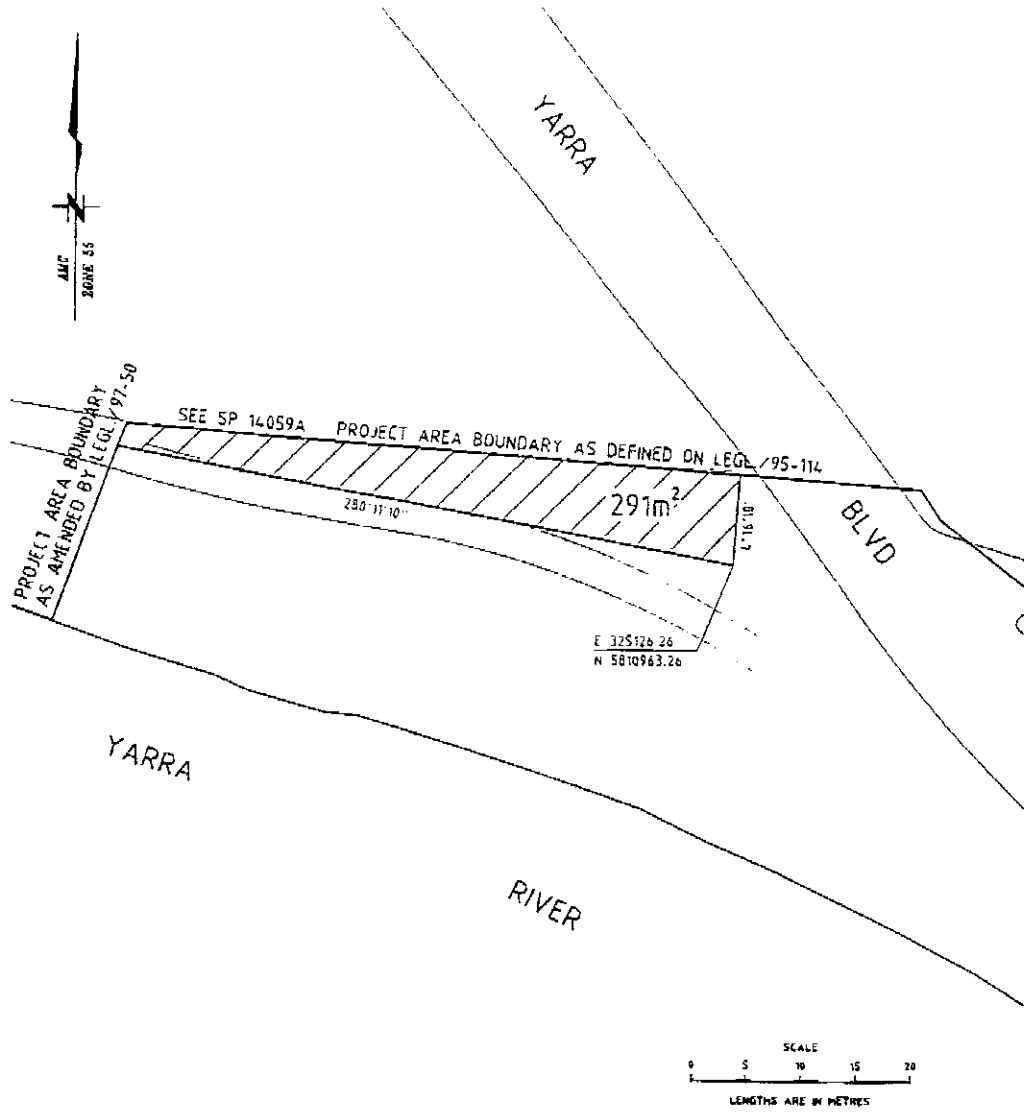
The land shown diagonally hatched on the following plan:



The land shown diagonally hatched on the following plan:



The land shown diagonally hatched on the following plan:



**Local Government Act 1989**  
CORANGAMITE SHIRE COUNCIL,  
SOUTH WARD  
Specification of Dates  
Order in Council

The Governor in Council under Sections 3, 21, 21A and 22 and of the **Local Government Act 1989** ORDERS THAT:

the dates for the Corangamite Shire Council, South Ward to be held on 22 January 2000 shall be:

Tuesday 23 November 1999 Entitlement date for the purposes of Division 1 of Part 3 of the **Local Government Act 1989**;

Monday 29 November 1999 The date by which the Electoral Commissioner must supply to the Chief Executive Officer a voters' list for the purposes of section 21(2) of the **Local Government Act 1989**.

Friday 3 December 1999 The date by which the Chief Executive Officer must make out a voters' list for the purposes of section 22(2) of the **Local Government Act 1989**.

Dated 23 November 1999.

Responsible Minister:  
BOB CAMERON MP  
Minister for Local Government

HELEN DOYE  
Clerk of the Executive Council

**Local Government Act 1989**  
ALTERATION OF WARD BOUNDARIES,  
NUMBER OF WARDS AND NAMES OF  
WARDS OF CENTRAL GOLDFIELDS  
SHIRE COUNCIL  
Order in Council

The Governor in Council hereby directs that:

- a) Under Section 220S (1)(a) of the **Local Government Act 1989**, this Order comes into operation on the day it is published in the Government Gazette; and
- b) Under Section 220Q (k) (l) and (m) of the **Local Government Act 1989**, on the day this Order comes into operation the ward boundaries, number of wards and the names of wards of the Central Goldfields Shire Council shall be fixed as described in the Schedule to this Order.

Dated 23 November 1999.

Responsible Minister:  
BOB CAMERON MP  
Minister for Local Government

HELEN DOYE  
Clerk of the Executive Council

**SCHEDULE**  
**Boundaries of the Wards of Central**  
**Goldfields Shire Council**  
**Altered and Redefined**  
**CENTRAL WARD A**

Commencing at the junction of Moonlight Road with the Pyrenees Highway; thence north-westerly by Moonlight Road to the Adelaide Lead-Alma Road; thence generally northerly by that road to Bartletts Lane; thence north-easterly by that lane to the Maryborough-St. Arnaud Road; thence north-westerly by that road to Tipperary Lane; thence easterly by that lane to the Alma-Bowendale Road; thence northerly and north-easterly by that road to Andersons Road; thence north-easterly and easterly by that road to Timor Road; thence southerly and south-easterly by that road and further south-easterly by Dundas Road to Hughes Street; thence north-easterly by that street to Holyrood Street, thence south-easterly by that street to Burns Street; thence southerly by that street to Giddings Street; thence easterly by that street and Taylor Street to Gillies Street; thence southerly by that street to Sutton Road; thence



south-westerly by that road and north-westerly by Tuaggra Street to High Street; thence south-westerly by that street to Elgin Road, and thence westerly by that road and south-westerly by the Pyrenees Highway to the point of commencement.

#### **CENTRAL WARD B**

Commencing on the Ballarat-Maryborough Road at the road forming the southern boundary of allotment 13A, section 9A, Parish of Amherst; thence westerly by that road to Possum Gully Road; thence northerly by that road to Old Avoca Road; thence north-easterly by that road to the Pyrenees Highway; thence north-easterly by that highway and easterly by Elgin Road to High Street; thence north-easterly by that street to Tuaggra Street; thence south-easterly by that street to Sutton Road; thence north-easterly by that road to Gillies Street; thence southerly and south-westerly by that street to Majorca Road; thence south-easterly by that road to the Carisbrook-Talbot Road; thence south-westerly by that road to Denherts Road; thence north-westerly by that road to the Ballarat-Maryborough Road, and thence southerly by that road to the point of commencement.

#### **CENTRAL WARD C**

Commencing at the junction of Andersons Road with Timor Road; thence northerly by Timor Road to the Bet Bet Creek; thence generally north-easterly by that creek to McKenzie Road; thence easterly by that road to the Maryborough-Dunolly Road; thence easterly by Stevens Road to the Bendigo-Maryborough Road; thence south-westerly and southerly by that road to the Carisbrook-Havelock Road; thence southerly and south-easterly by that road to the Dunach-Eddington Road; thence southerly by that road to Chaplins Road; thence westerly and southerly by that road to the Pyrenees Highway; thence easterly by that highway to Potts Lane; thence southerly by that lane to Williams Road; thence easterly by that road to the Dunach-Eddington Road; thence southerly and south-westerly by that road to the Maryborough-Majorca Road; thence north-westerly by that road to Gillies Street; thence north-easterly and northerly by that street to Taylor Street; thence westerly by that street and Giddings Street to Burns Street; thence northerly by that street to Holyrood Street;

thence westerly and north-westerly by that street to Hughes Street; thence south-westerly by that street to Dundas Road; thence north-westerly by that road to Timor Road, and thence north-westerly and northerly by that road to the point of commencement.

#### **NORTH WARD**

Commencing on the Pyrenees Highway at the Bet Bet Creek being a point on the western boundary of the Shire; thence north-easterly and easterly by the Pyrenees Highway to Moonlight Road; thence north-westerly by that road to the Adelaide Lead-Alma Road; thence generally northerly by that road to Bartletts Lane; thence north-easterly by that lane to the Maryborough-St. Arnaud Road, thence north-westerly by that road to Tipperary Lane; thence easterly by that lane to the Alma-Bowenvale Road; thence northerly and north-easterly by that road to the Andersons Road; thence north-easterly and easterly by that road to Timor Road; thence northerly by that road to the Bet Bet Creek; thence generally north-easterly by that creek to the McKenzie Road; thence easterly by that road to the Maryborough-Dunolly Road; thence easterly by Stevens Road to the Bendigo-Maryborough Road; thence south-westerly and southerly by that road to the Carisbrook-Havelock Road; thence southerly and south-easterly by that road to the Dunach-Eddington Road; thence southerly by that road to the northern boundary of the Township of Carisbrook; thence easterly by that boundary to Baringhup Road; thence northerly, easterly and north-easterly by that road to the shire boundary; and thence generally north-westerly, westerly and southerly by the shire boundary to the point of commencement.

#### **SOUTH WARD**

Commencing at the junction of Boundary Road with Baringhup Road being a point on the eastern boundary of the Shire; thence south-westerly, westerly and southerly by Baringhup Road to the northern boundary of the Township of Carisbrook; thence westerly by that boundary to Chaplins Road; thence westerly and southerly by that road to the Pyrenees Highway; thence easterly by that highway to Potts Lane; thence southerly by that lane to Williams Road; thence easterly by that road to the Dunach-Eddington Road;

thence southerly and south-westerly by that road to the Carisbrook-Talbot Road; thence south-westerly by that road to Denherts Road; thence north-westerly by that road to the Ballarat-Maryborough Road; thence southerly by that road to the road forming the southern boundary of allotment 13A, section 9A, Parish of Amherst; thence westerly by that road to Possum Gully Road; thence northerly by that road to Old Avoca Road; thence north-easterly by that road to the Pyrenees Highway; thence westerly and south-westerly by that highway to the shire boundary, and thence generally southerly, south-easterly, easterly, north-easterly and westerly by the shire boundary to the point of commencement.

---



**Gazette Services**

The *Victorian Government Gazette* (VGG) is published by The Craftsman Press Pty. Ltd. for the State of Victoria and is produced in three editions.

**VGG General** is published each Thursday and provides information regarding Acts of Parliament and their effective date of operation; Government notices; requests for tenders; as well as contracts accepted. Private Notices are also published.

**VGG Special** is published any day when required for urgent or special Government notices. VGG Special is made available automatically to subscribers of VGG General.

**VGG Periodical** is published when required and includes specialised information eg. Medical, Dental, Pharmacist's Registers, etc.

**Subscriptions**

VGG is available by three subscription services:

The Victoria Government Gazette  
 General and Special — \$170.00 each year  
 General, Special and Periodical — \$227.00 each year  
 Periodical — \$113.00 each year.

Subscriptions are payable in advance and accepted for a period of one year. All subscriptions are on a firm basis and refunds will not be given.

All payments should be made payable to  
 The Craftsman Press Pty. Ltd.

**Subscription enquiries:**

The Craftsman Press Pty. Ltd.  
 125 Highbury Road, Burwood Vic 3125  
 Telephone: (03) 9926 1233  
 Fax (03) 9926 1292

The Victoria Government Gazette is published by  
 The Craftsman Press Pty. Ltd. with the authority of the  
 Government Printer for the State of Victoria  
 © State of Victoria 1999  
 ISSN 0819-5471

This publication is copyright. No parts may be reproduced  
 by any process except in accordance with the provisions of  
 the Copyright Act.

Products and services advertised in this publication are not  
 endorsed by The Craftsman Press Pty. Ltd. or the State of  
 Victoria and neither of them accepts any responsibility for  
 the content or the quality of reproduction. The Craftsman  
 Press Pty. Ltd. reserves the right to reject any advertising  
 material it considers unsuitable for government  
 publication.

Address all inquiries to the Government Printer for the  
 State of Victoria  
 Government Information and Communications Branch  
 Department of Premier and Cabinet  
 Level 3, 356 Collins Street  
 Melbourne 3000  
 Victoria Australia

**Subscriptions**

The Craftsman Press Pty. Ltd.  
 125 Highbury Road, Burwood  
 Victoria, Australia 3125  
 Telephone enquiries: (03) 9926 1233  
 Facsimile (03) 9926 1292

**Retail Sales**

Information Victoria Bookshop  
 356 Collins Street Melbourne 3000.  
 Telephone enquiries 1300 366 356  
 City Graphics  
 2nd Floor, 4 Bank Place  
 Melbourne 3000  
 Telephone enquiries (03) 9600 0977

**Price Code A**