



# Victoria Government Gazette

No. G 21 Thursday 27 May 1999

**GENERAL**

## GENERAL AND PERIODICAL GAZETTE

Copy to: Gazette Officer  
The Craftsman Press Pty. Ltd.  
125 Highbury Road,  
Burwood Vic 3125  
Telephone: (03) 9926 1233  
Facsimile: (03) 9926 1292  
DX: 32510 Burwood  
Email: [gazette@craftpress.com.au](mailto:gazette@craftpress.com.au)

### Advertising Rates and Payment

#### Private Notices

Payment must be received in advance with advertisement details.

30 cents per word - Full page \$180.00.

Additional costs must be included in prepayment if a copy of the gazette is required. Copy Prices - Page \$1.50 - Gazette \$3.20 Certified copy of Gazette \$3.50. (all prices include Postage). **Cheques should be made payable to The Craftsman Press Pty. Ltd.**

#### Government and Outer Budget Sector Agencies Notices

Not required to pre-pay.

Advertisements may be faxed or sent via email with a cover sheet, marked to the attention of the Gazette Officer.

Floppy Disks (Mac & PC) can also be accepted.

Costs can be calculated on the following basis:

Per Line	Typeset
Single column	\$1.55
Double column	\$3.10
Full Page	\$64.80

The Craftsman Press is pleased to offer a series of discounts from the typesetting costs.

1. Copy supplied on disk.
2. Copy supplied via email.
3. Artwork for forms and other material which require exact reproduction.

#### 1. Copy supplied on disk.

Where a disk is supplied and there is minimum alteration required, **30% off.**

Where a disk is supplied requiring extraneous matter stripped out and styles applied, **20% off.**

#### 2. Copy supplied via email.

Where a notice is sent via email and there is minimum alteration required, **25% off.**

Where email is supplied requiring extraneous matter stripped out and styles applied, **15% off.**

#### 3. Artwork for forms and other material which requires exact reproduction.

Scanning and sizing of artwork for forms, to be reproduced in page format, **35% off.**

#### Copy Deadline for General Gazette

9.30 a.m. Monday - (Private Notices)

9.30 a.m. Tuesday - (Government and Outer Budget Sector Agencies Notices)

### Advertisers should note:

- Late copy received at The Craftsman Press Pty. Ltd. after deadlines will be placed in the following issue of VGG, irrespective of any date/s mentioned in the copy (unless otherwise advised).
- Proofs will be supplied only when requested or at the direction of the Gazette Officer.
- No additions or amendments to material for publications will be accepted by telephone.
- Orders in Council may be lodged prior to receiving assent with the Governor's or Clerk's signature. They will only be published once approved and signed.
- Government and Outer Budget Sector Agencies please note: *See style requirements on back page.*

## SPECIAL GAZETTES

Copy to: Gazette Officer  
The Craftsman Press Pty. Ltd.  
125 Highbury Road,  
Burwood Vic 3125  
Telephone: (03) 9926 1233  
Facsimile: (03) 9926 1292  
Email: [gazette@craftpress.com.au](mailto:gazette@craftpress.com.au)

### Advertising Rates and Payment

#### Private Notices

Full Page \$360.00

Payment must be received in advance with notice details.

#### Government and Outer Budget Sector Agencies Notices

Full Page	Typeset
	\$87.50

#### Note:

The after hours number for Special Gazettes is:  
Telephone: 0419 327 321

## SUBSCRIPTIONS AND RETAIL SALES

Copies of the Victoria Government Gazette can be purchased from The Craftsman Press Pty. Ltd. by subscription.

The Victoria Government Gazette

General and Special - \$170.00 each year

General, Special and Periodical - \$227.00 each year

Periodical - \$113.00 each year

Subscriptions are payable in advance and accepted for a period of one year. All subscriptions are on a firm basis and refunds will not be given.

**All payments should be made payable to The Craftsman Press Pty. Ltd.**

#### Subscription enquiries:

The Craftsman Press Pty. Ltd.

125 Highbury Road, Burwood Vic 3125

Telephone: (03) 9926 1233

# INDEX TO PRIVATE ADVERTISERS

**A**

A.B. Natoli Pty .....1190  
 Aitken Walker & Strachan .....1190

**B**

Bruce M. Cook & Associates .....1190

**C**

Cornwall Stodart .....1190  
 Cuthberts .....1190

**D**

David Sonenberg & Associates .....1191  
 De Graaf & Birket .....1191  
 Devenish & Co .....1191

**E**

Equity Trustees Limited .....1191

**G**

Garden & Green .....1191

**H**

Hall & Wilcox .....1191

**M**

Mackay & Taylor .....1192  
 Mal Ryan & Glen .....1192  
 Mills Oakley .....1192  
 Moores .....1192  
 Morris Margolis .....1192

**P**

Patrick J. Cannon, Coburn & Associates 1192  
 Pearce Webster Dugdales .....1193  
 Perpetual Trustees Victoria Limited ...1193  
 Peter Gardiner .....1193

**R**

Read Kelly .....1193  
 Rogers & Every .....1194

**S**

Septimus Jones & Lee .....1194

**W**

Williams, Winter & Higgs .....1194

**PUBLICATION OF THE  
VICTORIA GOVERNMENT  
GAZETTE (GENERAL)  
QUEEN'S BIRTHDAY PUBLIC  
HOLIDAY**

**PLEASE NOTE:**

The Victoria Government Gazette for Queen's Birthday week will be published on Thursday 17 June 1999. All copy for private advertisements must reach the Government Gazette Office by 9.30 a.m. on Friday 11 June 1999. Copy for advertisements for the Government and Outer Budget Sector Agencies section must reach the Government Gazette Office by 9.30 a.m. on Tuesday 15 June 1999.

Where urgent gazettal is required after hours, arrangements should be made with Ann White on 0419 327 321.

ANN WHITE  
Government Gazette Officer

---

**PRIVATE ADVERTISEMENTS**

**DISSOLUTION OF PARTNERSHIP**

Notice is given that the partnership subsisting between Barrie Allsop, Steve Tilly and Geoff Johnson carrying on business of computer software development under the name G.S. Technology Australia has been dissolved as from 12 May 1999.

**DISSOLUTION OF PARTNERSHIP**

To Creditors & Debtors

I, Stephen Porter, give formal notice to dissolve the partnership known as S. Porter & C. Davies, trading as Warrnambool Fish Supply, from 19 May 1999. I shall continue trading as sole owner.

**DISSOLUTION OF PARTNERSHIP**

Notice is hereby given that the partnership previously existing between Anthony Norman Quinn of 1 Balfour Street, Newborough and Nathan Ken Richardson of 137 Comans Street, Morwell, carrying on business as Valley Electronics from the premises 44/46 Hopeton Avenue, Morwell, has been dissolved as from 1 May 1999.

SIMON PARSONS & CO., Solicitors, Morwell

KATHLEEN MARY COFFEY, late of 86 Heatherhill Road, Frankston, Victoria. Creditors, next-of-kin and others having claims in respect of the estate of the abovenamed deceased, who died on 11 February 1999 are required by Norman Charles Coffey of 86 Heatherhill Road, Frankston, Victoria, dental prothesis, the executor of the deceased's will, to send particulars of their claim to the said executor care of the undermentioned solicitors by 1 August 1999 after which date they will convey or distribute the assets having regard only to the claims of which they then have notice.

A. B. NATOLI PTY, solicitors,  
24 Cotham Road, Kew 3101.

SYLVIA LLOYD, late of Unit 5, 8A Trawalla Avenue, Toorak, widow, deceased. Creditors, next-of-kin and others having claims in respect of the estate of the deceased, who died on 1 January 1999 are required by the personal

representatives, George Romano Santoro of 5 Trawalla Avenue, Toorak, Paul Santoro of 27 Tivoli Place, South Yarra, Carlo George Santoro of 11 Dickman Street, Richmond and Philip Edington Aitken of 114 William Street, Melbourne, to send particulars to them care of the undermentioned solicitors by 4 August 1999 after which date the personal representatives may convey or distribute the assets having regard only to the claims of which they then have notice.

AITKEN WALKER & STRACHAN, solicitors,  
114 William Street, Melbourne 3000.

Creditors, next-of-kin or others having claims in respect of the estate of IAN RICHARD WILLMOT of 2 Haliday Court, Greensborough, in the State of Victoria, gentleman, who died on 3 December 1998 are to send particulars of their claims to the personal representative/s care of the undermentioned solicitors by 28 July 1999 after which date the personal representative/s will distribute the assets having regard only to the claims of which they then have notice.

BRUCE M. COOK & ASSOCIATES,  
barristers & solicitors,  
Level 4, St James Building,  
121 William Street, Melbourne, Vic. 3000.

KEITH HENRY PROVAN, late of 40 Stud Road, Wantirna, in the State of Victoria, public servant, deceased. Creditors, next-of-kin and others having claims in respect of the estate of the deceased, who died on 18 November 1999, are required by John Francis Chamberlain of 10th Floor, 114 William Street, Melbourne, in the State of Victoria, the executor of the will of the deceased, to send particulars to them in care of John Francis Chamberlain at 10th Floor, 114 William Street, Melbourne by 31 July 1999 after which date the said executor may convey or distribute the assets having regard only to the claims of which he shall then have notice.

CORNWALL STODART, lawyers,  
10th Floor, 114 William Street, Melbourne.

HERBERT LESLIE HARRIS, late of Elaine, Victoria, retired, deceased. Creditors, next-of-kin and others having claims in respect

of the estate of the deceased, who died on 7 December 1998 are to send particulars of their claims to the executors, Marjorie Harris and Rodney Malcolm Jacobs, care of the undermentioned solicitors by 27 July 1999 after which date the executors will distribute the assets having regard only to the claims of which the executors have notice.

CUTHBERTS, solicitors,  
101 Lydiard Street North, Ballarat 3350.

---

Creditors, next-of-kin and others having claims in respect of the estate of ELIZABETH HANSON, late of 4/21 Tiuna Grove, Elwood, in the State of Victoria, retired, deceased, who died on 23 March 1999 are to send particulars of their claims to the executor, Betty Margaret Williamson, care of the undermentioned solicitors, in the said State, on or before 6 August 1999 after which date the executor will distribute the estate having regard only to the claims of which she then has notice.

DAVID SONENBERG & ASSOCIATES,  
solicitors,  
293 Bay Street, Brighton 3186.

---

ROBERT BRODY, late of 24 Blannin Street, Healesville, Victoria, retired. Creditors, next-of-kin and others having claims in respect of the estate of the deceased, who died on 10 January 1999 are required by the trustee, William De Graaf of 234 Maroondah Highway, Healesville, in the said State, to send particulars to him by 31 August 1999 after which date the trustee may convey or distribute the assets having regard only to the claims of which the trustee has notice.

DE GRAAF & BIRKETT, solicitors,  
234 Maroondah Highway, Healesville.

---

Creditors, next-of-kin and others having claims in respect of the estate of ERNEST WILLIAN REINHARDT, late of Unit 2, 17 Sonia Street, Ringwood, Victoria, retired, deceased, who died on 27 January 1999 are required by the administrator, Neil Ernest Reinhardt of 12 Tania Court, Ringwood, Victoria, to send particulars of their claims to the undermentioned solicitors by 5 August 1999 after which date the administrator may convey

or distribute the assets having regard only to the claims of which he then has notice.

DEVENISH & CO., solicitors,  
23 Ringwood Street, Ringwood, Victoria 3134.

---

Creditors, next-of-kin and others having claims in respect of the estate of BELLE PULS also known as Bluebelle Puls, late of 3 Wilga Court, Wantirna, deceased, who died on 25 March 1999 are to send particulars of their claims to Equity Trustees Limited of 472 Bourke Street, Melbourne by 31 July 1999 after which date it will distribute the assets having regard only to the claims of which it then has notice.

---

Creditors, next-of-kin and others having claims in respect of the estate of VIOLET JANE WILSON, late of 7 James Street, Abbotsford, pensioner, deceased, who died on 23 February 1999 are to send particulars of their claims to Equity Trustees Limited, A.C.N. 004 031 298 of 472 Bourke Street, Melbourne by 30 July 1999 after which date it will distribute the assets having regard only to the claims of which it then has notice.

---

CLARA LORRAINE GREENHAM, late of Quambatook Road, Swan Hill, Victoria, home duties, deceased. Creditors, next-of-kin and others having claims in respect of the estate of the deceased, who died on 26 March 1998, are required by the trustees, Basil Frederick Greenham, Colin Basil Greenham and Daryl Frederick Greenham, to send particulars to them care of the undermentioned solicitors by 21 July 1999, after which date the trustees may convey or distribute the assets, having regard only to the claims of which they then have notice.

GARDEN & GREEN, lawyers,  
4 McCallum Street, Swan Hill.

---

MARY ELIZABETH O'NIAL, late of Princeton Nursing Home, 3 Bellett Street, Camberwell, Victoria, retired teacher. Creditors, next-of-kin and others having claims in respect of the estate of the deceased, who died on 2 April 1999 are required by the trustee, Equity Trustees Limited, A.C.N. 004 031 298 of 472 Bourke Street, Melbourne, in the said State, to send particulars to the company by 31 August 1999 after which date the trustee may convey or

distribute the assets having regard only to the claims of which the trustee has notice.

HALL & WILCOX, solicitors,  
Level 19, Bourke Place,  
600 Bourke Street, Melbourne.

---

Creditors, next-of-kin and others having claims in respect of the estate of STUART WILLIAM KIENSROD, late of 4 Jackman Avenue, Warrnambool, Victoria, disability pensioner, deceased, who died on 24 October 1999, are required by the administrator, Ronald Oluf Kiensrod of 111 Woodend Road, Warrnambool, Victoria, retired, brother, to send particulars to the administrator, care of the undermentioned solicitors by 27 July 1999 after which date the administrator may convey or distribute the assets having regard only to the claims of which the administrator then has notice.

MACKAY TAYLOR, solicitors,  
135 Kepler Street, Warrnambool 3280.

---

STUART ROSS MURRAY, late of Main Street, Maindample, Victoria. Creditors, next-of-kin and others having claims in respect of the estate of the deceased, who died on 10 February 1999 are required by the applicants for grant of representation in the estate, Avril Lynette Crumblin and Goeffrey Duncan Watkins, to send particulars to them at the office of the undermentioned firm of solicitors by 11 August 1999 after which date the applicants for grant of representation may convey or distribute the assets having regard only to the claims of which they then have notice.

MAL RYAN & GLEN,  
solicitors for the applicants,  
9 High Street, Mansfield 3722.

---

Creditors, next-of-kin and others having claims in respect of the estate of MARIA ANTONIA STOFFELS, late of 3 Seaview Street, Mount Waverley, Victoria, home duties, deceased, who died on 20 February 1999, are required by the executor, ANZ Executors & Trustee Company Limited of 530 Collins Street, Melbourne, Victoria, to send particulars to it by 27 July 1999 after which date it may convey or distribute the estate having regard only to the claims of which it then has notice.

MILLS OAKLEY, lawyers,  
131 Queen Street, Melbourne.

---

Creditors, next-of-kin and others having claims in respect of the estate of NORMAN HENRY ASHWORTH, deceased, late of Unit 4, 300 Tooronga Road, Glen Iris, Victoria, retired purchasing manager, who died on 24 February 1999 are to send particulars of their claims to the executor, Murray Philip Baird, care of the undermentioned solicitors by 28 July 1999 after which date the executor will distribute the assets having regard only to the claims of which he then has notice.

MOORES, solicitors,  
9 Prospect Street, Box Hill 3128.

---

IZAK ZAWOZNIK, late of Montefiore Homes for the Aged of 619 St. Kilda Road, Melbourne, Victoria 3004, but formerly of Flat 3, 124 Balaclava Road, Caulfield, Victoria 3162, gentleman, deceased. Creditors, next-of-kin and others having claims in respect of the estate of the deceased, who died on 8 February 1999 are required by the trustees, Bernard Zawoznik of Apartment 3, 58-66 Curlewis Street, Bondi, New South Wales 2026, company director and Helen Wallis of 22 Boyd Street, Warrandyte, Victoria 3113, company director, to send particulars to the trustees by 21 July 1999 after which date the trustees may convey or distribute the assets having regard only to the claims of which they then have notice.

MORRIS MARGOLIS, solicitor,  
Suite 7, 1097-1111 High Street, Armadale 3143.

---

LEON KOEN, late of Flat 12, 18 Mercer Road, Armadale, retired gentleman, deceased. Creditors, next-of-kin and others having claims in respect of the estate of the deceased, who died on 24 January 1999 are required by Patrick John Cannon of 205 Hampshire Road, Sunshine and Barry Joseph Lawrence Farrugia of 205 Hampshire Road, Sunshine, the executors to whom probate of the will of the said deceased was granted by the Supreme Court of Victoria, to send particulars care of the undersigned by 19 July 1999 after which date the said executor may convey or distribute the assets having regard only to the claims of which he then has notice.

PATRICK J. CANNON, COBURN &  
ASSOCIATES, solicitors,  
205 Hampshire Road, Sunshine.

---

ERIC LINDSAY CHESTERFIELD, late of "Overton", 17 Pakington Street, Kew, Victoria, but formerly of 370 George Street, Lower Templestowe, Victoria and 101 Wattle Valley Road, Camberwell, Victoria, respectively, retired, deceased. Creditors, next-of-kin and others having claims in respect of the estate of the deceased, who died on 21 January 1999, are required by the trustees, Judith Mollie Thomson of 6 Bogie Court, Anglesea, Victoria, home duties, a daughter of the deceased, Eric Edwin Haines of 131 Winmalee Road, Balwyn, Victoria, accountant, not related to the deceased and Peter Grant Webster of 37 Pembroke Street, Surrey Hills, Victoria, solicitor, not related to the deceased, to send particulars to the trustees, care of the undermentioned lawyers by 28 July 1999 after which date the trustees may convey or distribute the assets having regard only to the claims of which they then have notice.

PEARCE WEBSTER DUGDALES, lawyers,  
4th Floor, 379 Collins Street, Melbourne 3000.

---

MARY PORTEOUS GILES, late of Kalonga Private Nursing Home, 381B Belmore Road, North Balwyn, Victoria 3104. Creditors, next-of-kin and others having claims in respect of the estate of the deceased, who died on 20 April 1999, are required by Perpetual Trustees Victoria Limited, A.C.N. 004 027 258 of 50 Queen Street, Melbourne, to send particulars of their claims to the said company by 27 July 1999 after which date it will convey or distribute the assets having regard only to the claims of which the company then has notice.

---

Creditors, next-of-kin and others having claims against the estate of CARMINE ZITO, also known as Charlie Zito, late of 79 McKean Street, Mooroopna, in the State of Victoria, retired labourer, deceased, who died on 16 November 1965 are required to send particulars of their claims to the administrator, Carmelo Zito, care of the undermentioned solicitor by 28 July 1999 after which date he will distribute the estate of the deceased having regard only to the claims of which he then has notice.

PETER GARDINER, solicitor,  
Office 1, 2 Colin Avenue, Warrandyte 3113.

---

Creditors, next-of-kin and others having claims against the estate of FRANCESCA

MARIA ZITO, late of 79 McKean Street, Mooroopna, in the State of Victoria, home duties, deceased, who died on 17 November 1998 are required to send particulars of their claims to the executor, Carmelo Zito, care of the undermentioned solicitor by 28 July 1999 after which date he will distribute the estate of the deceased having regard only to the claims of which he then has notice.

PETER GARDINER, solicitor,  
Office 1, 2 Colin Avenue, Warrandyte 3113.

---

FLORENCE UNA BURNET, late of Eastern Districts Private Nursing Home, 124 Maroondah Highway, Croydon, Victoria, but formerly of 46 Briggs Street, South Caulfield, Victoria, widow, deceased. Creditors, next-of-kin and others having claims in respect of the estate of the deceased, who died on 31 March 1999 are required by the trustee, Timothy David Kelly of 7th Floor, 555 Lonsdale Street, Melbourne, Victoria, solicitor, to send particulars to the trustee by 22 July 1999 after which date the trustee may convey or distribute the assets having regard only to the claims of which the trustee then has notice.

READ KELLY, solicitors,  
7th Floor, 555 Lonsdale Street, Melbourne.

---

GWENDA MAIDEE HORSFALL, late of 35 Terry Street, Balwyn, Victoria, widow, deceased. Creditors, next-of-kin and others having claims in respect of the estate of the deceased, who died on 17 March 1999 are required by the trustees, Ian Charles Horsfall of 4 Palm Grove, Balwyn, Victoria, civil engineer and Noel Dixie Rees of Unit 19, 109 Nimmo Street, Middle Park, Victoria, retired, to send particulars to the trustees by 22 July 1999 after which date the trustees may convey or distribute the assets having regard only to the claims of which the trustees then have notice.

READ KELLY, solicitors,  
7th Floor, 555 Lonsdale Street, Melbourne.

---

JEAN MERVILLE ROGERS, late of Unit 2, 147 Raglan Street, Preston, Victoria, retired, deceased. Creditors, next-of-kin and others having claims in respect of the estate of the deceased, who died on 13 February 1999 are required by the trustees, Wesley Bruce Rutherford of 14 The Ridge, Blackburn,

Victoria, antique dealer and Norma Patricia Shore of 109 Belgrave Esplanade, Sylvania Waters, New South Wales, retired, to send particulars to the trustees by 22 July 1999 after which date the trustees may convey or distribute the assets having regard only to the claims of which the trustees then have notice.

READ KELLY, solicitors,  
7th Floor, 555 Lonsdale Street, Melbourne.

Creditors, next-of-kin and others having claims in respect of the estate of GERTRUDE EVA PERRY, deceased, late of 16 Burrowes Street, Golden Square, Victoria, clerk, who died on 8 April 1999 are to send particulars of their claim to the executors, James Andrew Lerk and Ety Ratna Septiawatti Lerk, care of the undermentioned legal practitioners on or before 19 July 1999 after which date they will distribute the assets having regard only to the claims of which they then have notice.

ROGERS & EVERY, lawyers,  
71 Bull Street, Bendigo 3550.

IVY MAY MURPHY, late of 1312 Heatherton Road, Noble Park 3174, but formerly of 5/1228 Heatherton Road, Noble Park 3174, home duties, deceased. Creditors, next-of-kin and others having claims in respect of the estate of the deceased, who died on 19 October 1998, are required by the trustee, Barbara June Catalano of 41 Montana Parade, Croydon, Victoria, retail shop owner, to send particulars to the trustee within sixty days of the publication of this notice after which date the trustee may convey or distribute the assets having regard only to the claims of which the trustee then has notice.

SEPTIMUS JONES & LEE, solicitors,  
5/99 William Street, Melbourne.

PHILIP GOODMAN, late of 25 Woff, Street, Beaumaris, Victoria, retired medical practitioner, deceased. Creditors, next-of-kin and others having claims in respect of the estate of the abovenamed deceased, who died on 10 February 1999 are required by the trustee, Equity Trustees Limited, A.C.N. 004 031 298 of 472 Bourke Street, Melbourne, Victoria, to send particulars of their claims to the trustee by 7 August 1999 after which date the trustee may convey or distribute the assets of the estate

having regard only to the claims of which the trustee then has notice.

WILLIAMS, WINTER & HIGGS, solicitors,  
solicitors for the trustee,  
377 Lonsdale Street, Melbourne.

In the Supreme Court of the State of Victoria  
SALE BY THE SHERIFF

On 1 July 1999 at 2.30 p.m. at the Sheriff's Office, 8-20 King Street, Oakleigh, (unless process be stayed or satisfied).

All the estate and interest (if any) of Jacob Jongwon Ri and Regina Kyungran Ri of 6 Hedgeley Road, Keysborough, joint proprietors of an estate in fee simple in the land described on Certificate of Title Volume 8521 Folio 949 upon which is erected a house known as 6 Hedgeley Road, Keysborough.

Registered Mortgage Nos. S61073V, S411970K and the covenant contained in Transfer C364528 affect the said estate and interest.

Terms - Cash only.  
SW-98-015378-6.

Dated 27 May 1999.

S. BLOXIDGE  
Sheriff's Office

In the Supreme Court of the State of Victoria  
SALE BY THE SHERIFF

On 1 July 1999 at 11.00 a.m. at the Sheriff's Office, 107 Baxter Street, Bendigo, (unless process be stayed or satisfied).

All the estate and interest (if any) of Andrea Abbott of 735 Greendale-Trentham Road, Trentham, joint proprietor with Peter James Abbott of an estate in fee simple in Lot 3 on Plan of Subdivision No. 221637H containing 13.79 hectares or thereabouts and being the whole of the land more particularly described on Certificate of Title Volume 10006 Folio 292 upon which is erected a dwelling with the usual farm outbuildings and improvements.

The property can be located by travelling from Melbourne along the Western Freeway to the Greendale Exit. Travel north back over the Freeway, along the Greendale-Myrniong Road. The property is 1.5 km south of the Town of Newbury and is on the east side of Greendale-Trentham road (locally known as Blackwood



Road) and is known as 735 Greendale-Trentham Road, Trentham.

Registered Mortgage No. U444949G affects the said estate and interest.

Terms - Cash only.

SW-98-004631-9.

Dated 27 May 1999.

S. BLOXIDGE  
Sheriff's Office

In the Supreme Court of the State of Victoria

**SALE BY THE SHERIFF**

On 1 July 1999 at 11.00 a.m. at the Sheriff's Office, State Offices, 1st Floor, McLaughlin Street, Horsham, (unless process be stayed or satisfied).

All the estate and interest (if any) of Graeme Bernard Wegener of RMB 6720 Horsham as shown on Certificate of Title as Graham Bernard Wegener, joint proprietor with Maureen Ann Wegener of an estate in fee simple in Crown Allotment 5 Section One which is the land more particularly described on Certificate of Title

Volume 9751 Folio 996 upon which is erected an Office/Workshop.

The property can be located by travelling from Melbourne along the Western Highway to Horsham. Head West along the Wimmera Highway (known locally as the Edenhope-Naracoorte Highway) to Clear Lake-Sherewoods Dam Road. Turn South for approximately 10 km to the Township of Clear Lake. The property is located on the eastern side of Clear Lake-Sherewoods Road (locally known as Harrow-Clear Lake-Jallumba Road) in the Township of Clear Lake and known as RMB 6720 Clear Lake-Sherewoods Road, Clear Lake via Horsham.

Registered Mortgage No. M715999D and Caveat No. U871449V affect the said estate and interest.

Terms - Cash only.

SW-98-004438-4.

Dated 27 May 1999.

S. BLOXIDGE  
Sheriff's Office

**Unclaimed Moneys Act 1962**

Register of Unclaimed Moneys held by the —

<i>Name of Owner on Books and Last Known Address</i>	<i>Total</i>		<i>Date</i>
	<i>Amount</i>	<i>Description</i>	<i>when</i>
	<i>Due to</i>	<i>Of Unclaimed</i>	<i>first</i>
	<i>Owner</i>	<i>Money</i>	<i>became</i>
			<i>Payable</i>
FRANKSTON CITY COUNCIL			
	\$		
Blanche Quilliam, 40 Aldershot Road, Langwarrin	120.00	Refund	15/10/97
Golden Hill Cottages, Bingham Road, Harcourt	300.00	"	30/01/98
C. R. Homes Pty Ltd, 78 Baden Powell Drive, Frankston	300.00	"	"
Annelise Dickens, 1/5 Hi-Tech Place, Seaford	100.00	"	"
J. I. Goodman, 41 Madden Grove, Burnley	300.00	"	"
Karen Surgenor, 93 Kars Street, Frankston	100.00	"	"
R. Chadwick, 92 Guest Street, Tootgarook	100.00	"	"
Namale Pty Ltd, 19/5 Samantha Court, Knoxfield	300.00	"	"
S. & A. Jones Builders, 1-3 South Anderson Crt, Langwarrin	100.00	"	"
Simsaty Homes, P.O. Box 777, Kilsyth	700.00	"	"
Browne, Robertson & Hobson, 16 Cranbourne Rd, Frankston	300.00	"	"
Marasco Developments, 27-29 Aster Avenue, Carrum Downs	350.00	"	"
T. P. Blake, 412 Canterbury Road, Ringwood	300.00	"	"
Macman Constructions, 36 Zetland Road, Mont Albert	300.00	"	"

K. & S. Nelson Builders, 1 Treeby Court, Springvale South	100.00	''	''
New Home Builders, 10/493 Riversdale Road, Camberwell	300.00	''	''
W. Newman, 1/28 Clydebank Road, Edithvale	100.00	''	''
R. J. Homes Pty Ltd, P.O. Box 137, Cranbourne	250.00	''	''
W. Clark, 2 David Street, Frankston	250.00	''	''
G. R. N. J. A. Home Construction, 7 Kinkead Crescent, Endeavour Hills	350.00	''	''
A. D. Dalton, 16 Hazeldene Court, Berwick	250.00	''	''
First Novro Pty Ltd, 247 Beach Street, Frankston	250.00	''	''
Community Park Developments, 1st Floor, 188 Humphries Road, Frankston	200.00	''	''
P. T. Knights, 17 Lewick Court, Frankston	100.00	''	''
R. C. McPhee, 10 Coogee Avenue, Frankston	100.00	''	''
Mark Donnellys Sand Supply, P.O. Box 845, Cranbourne	100.00	''	''
New Home Builders, 10/493 Riversdale Road, Camberwell	700.00	''	''
T. Clark, 21 Hunt Drive, Seaford	350.00	''	''
A. D. D. Builders, 7/48 High Street, Frankston	350.00	''	''
W. & A. McLaughlin, 3 Yarralumla Drive, Langwarrin	250.00	''	''
J. R. Thompson Builders, 3 Lauren Court, Frankston	250.00	''	''
McIntosh Homes P/L, 502 Station Street, Carrum	250.00	''	''
Peninsula Terra Cotta, 6/36 Main Street, Mornington	250.00	''	''
Centrebuild Enterprises, 87A Chadstone Road, Chadstone	350.00	''	''
A. N. Fontane, 4 Greenwoods Close, Dingley	200.00	''	''
Hank-Lo Construction, 12 Larch Street, Langwarrin	300.00	''	''
Zoland Family Nominees, 125 Hawthorn Road, Caulfield	600.00	''	''
Kaybac Developments, 228 Frankston-Flinders Rd, Frankston	200.00	''	''
Just In Housing P/L, P.O. Box 598, Mt Eliza	100.00	''	''
J. Stephens, 15 Hedges Court, Mt Martha	350.00	''	''
T. Boyd, 3 Elsan Lea Court, Langwarrin	350.00	''	''
Rob Steden Constructions, C/- 10 Browns Rd, Devon Meadows	250.00	''	''
Anne M. Heinze, 51 Casuarina Drive, Frankston	100.00	''	''
P.M.J. Cavcan Constructions, 24 Macrina St, East Oakleigh	100.00	''	''
D. C. Schmitt, 38 McClelland Drive, Langwarrin	350.00	''	''
Aquatic Pools, 381 Canterbury Road, Ringwood	250.00	''	''
Masterbuilt Homes, P.O. Box 125, Berwick	350.00	''	''
V. P. Diamantikos, 27 Lloyd Avenue, Keon Park	350.00	''	''
Simsaty Homes, P.O. Box 777, Kilsyth	350.00	''	''
Jean Clarke, C/- Ry Ton Conveyancing, DX 19938, Frankston	138.00	''	''
S. & A. Jones Builders, 1-3 South Anderson Court, Langwarrin	100.00	''	16/03/98

99043

CONTACT: PETER HILL, PHONE: (03) 9784 1013.

**Unclaimed Moneys Act 1962**

Register of Unclaimed Moneys held by the —

<i>Name of Owner on Books and Last Known Address</i>	<i>Total Amount Due to Owner</i>	<i>Description Of Unclaimed Money</i>	<i>Date when Amount first became Payable</i>
MAROONDAH CITY COUNCIL			
	\$		
Arnpad Elderly Welfare Soc. Inc., 307 Stud Road, Wantirna South	2,003.00	Bond	06/11/91

Breytan Pty Ltd, 23 Herlihys Road, Lower Templestowe	400.00	Deposits	18/03/98
Campbell Michael, 12 Orchard Drive, Croydon	250.00	"	18/07/97
Carndel Nominees, 10 Yates Wynd, East Doncaster	250.00	"	18/03/98
Fairview Homes, 13 Hampshire Road, Glen Waverley	400.00	"	22/09/93
Gummadi L., 109 Mullum Road, Ringwood	100.00	Deposits	01/12/97
Montana Industries, 3 Erica Crescent, Kilsyth	200.00	Bond	16/12/92
Mrs B. McDonnell, C/o Collins Solicitors, 50 Main Street, Croydon	140.00	"	19/02/92
Paul Teiwes, 2/23 Osborne Avenue, Glen Iris	2,235.00	Cheque	28/09/92
R. L. Smith, 12 Fortuna Avenue, Croydon	200.00	Bond	30/07/93
Rockoz Dev, Suite 5, 653-657 Mountain Hwy, Bayswater	1,600.00	"	07/04/90
Rowe R. & R., C/o Namale Pty Ltd, trading as Tempo Homes, P.O. 261	400.00	Deposits	05/02/91

99134

CONTACT: LINH HUNG, PHONE: (03) 9871 0417.

**Unclaimed Moneys Act 1962**

Register of Unclaimed Moneys held by the —

<i>Name of Owner on Books and Last Known Address</i>	<i>Total Amount Due to Owner</i>	<i>Description Of Unclaimed Money</i>	<i>Date when Amount first became Payable</i>
<b>POTTER WARBURG CASH MANAGEMENT TRUST</b>			
	\$		
Advance Bank Australia Ltd – N/A	775.00	Cheque	14/07/95
Christian Relief & Development Ass. – N/A	500.00	"	14/09/95

99145

CONTACT: KAREN LONG, PHONE: (03) 9242 6198.

**Unclaimed Moneys Act 1962**

Register of Unclaimed Moneys held by the —

<i>Name of Owner on Books and Last Known Address</i>	<i>Total Amount Due to Owner</i>	<i>Description Of Unclaimed Money</i>	<i>Date when Amount first became Payable</i>
<b>ANZ NOMINEES LIMITED</b>			
	\$		
Mr Haron J. Djemal, Corso Di Porto Vittoria, 54 20122 Milan, Italy	6,839.19	Cheque	20/01/98

99146

CONTACT: BROCK HAGAN, PHONE: (03) 9273 2607.

**Unclaimed Moneys Act 1962**

Register of Unclaimed Moneys held by the —

<i>Name of Owner on Books and Last Known Address</i>	<i>Total Amount Due to Owner</i>	<i>Description Of Unclaimed Money</i>	<i>Date when Amount first became Payable</i>
STOCKDALE & LEGGO			
	\$		
Ms Alicia Jones, 22 King Street, Queenscliff 99147 CONTACT: BILL PASPALIARIS, PHONE: (03) 9562 8000.	170.76	Cheque	02/12/97

**Unclaimed Moneys Act 1962**

Register of Unclaimed Moneys held by the —

<i>Name of Owner on Books and Last Known Address</i>	<i>Total Amount Due to Owner</i>	<i>Description Of Unclaimed Money</i>	<i>Date when Amount first became Payable</i>
BANYULE CITY COUNCIL			
	\$		
GLR Airconditioning, P.O. Box 338, East Bentleigh 99037 CONTACT: THIEP TRAN, PHONE: (03) 9490 4325.	200.00	Cheque	07/11/97

**Unclaimed Moneys Act 1962**

Register of Unclaimed Moneys held by the —

<i>Name of Owner on Books and Last Known Address</i>	<i>Total Amount Due to Owner</i>	<i>Description Of Unclaimed Money</i>	<i>Date when Amount first became Payable</i>
DEACONS GRAHAM & JAMES			
	\$		
Mr Carlton Hsiao, C/- Fultek Marketing, Unit 20, 55 City Road, South Bank 99131 CONTACT: TUULA ATTRILL, PHONE: (03) 9230 0450.	500.00	Cheque	August 1996

**Unclaimed Moneys Act 1962**

Register of Unclaimed Moneys held by the —

<i>Name of Owner on Books and Last Known Address</i>	<i>Total Amount Due to Owner</i>	<i>Description Of Unclaimed Money</i>	<i>Date when Amount first became Payable</i>
<b>PACIFIC HYDRO LIMITED</b>			
	\$		
Ajay Nominees Pty Ltd, Foley Road, Yanakie	200.00	Cheque	28/11/97
Mrs Isobel Nola Armstrong, 8 Pine Crescent, Ringwood North	275.00	"	30/06/97
Mr Raymond Maxwell Cowling, 57 Mary Street, Hawthorn	110.00	"	"
Mr Lachlan Kenneth Grundy, Pm Bag 21, Naracoorte, SA	110.00	"	"
Hydro Investments Pty Ltd, C/- Pacific Hydro Ltd, Level 8, 474 Flinders Street, Melbourne	7,200.00	"	28/11/97
Kamiraba Pty Limited, C/- Irish & Saunders, P.O. Box 281, Cremorne, NSW	200.00	"	30/05/97
Mr Neil Franklin Lefoe & Mrs Esna Lefoe, 10 Edith Street, Glen Waverley	110.00	"	30/06/97
Mr John Lachlan Charles McInnes, 711 Toorak Rd, Malvern	137.50	"	"
Mr Edward Howard Blair Mitchell, 20 Hagman Street, Stafford Heights, Qld	160.00	"	28/11/97
M/S Dawn Sylvia Mullane, 109 Bruce St, Cooks Hill, NSW	110.00	"	30/06/97
Mr Thomas Harold Sampson, Unit 1, 360 Birrell Street, Bondi, NSW	110.00	"	"
M/S Janice Trumble, 12 Albert Street, Brighton	110.00	"	"
Mrs Margery Douglas Watt, 25 Munro Street, Armadale	100.00	"	30/05/97

99049

CONTACT: GEOFF GRAY, PHONE: (03) 9633 3392.

**Unclaimed Moneys Act 1962**

Register of Unclaimed Moneys held by the —

<i>Name of Owner on Books and Last Known Address</i>	<i>Total Amount Due to Owner</i>	<i>Description Of Unclaimed Money</i>	<i>Date when Amount first became Payable</i>
<b>CENTRAL NORSEMAN GOLD CORPORATION LTD</b>			
	\$		
Mr Keith Williams Ellis, P.O. Box 41, Laverton, WA	165.00	Cheque	30/04/97
Kay Beng Goh, deceased, C/- Ms Goh Bee Eng & Ms Goh Bee Hua, 437 River Valley Rd, Singapore 248332	127.50	"	"
Mr Alexander L. Hughes, Violet Town Road, Mount Hutton, NSW	149.15	"	"

Mr Ian Kenneth Newlands, 3 Holland Place, Wilson, WA	150.00	”	”
Robello Pty Ltd, 5 Marlow Street, Wembley, WA	150.00	”	”

99047

CONTACT: GEOFF GRAY, PHONE: (03) 9633 3392.

**Unclaimed Moneys Act 1962**

Register of Unclaimed Moneys held by the —

<i>Name of Owner on Books and Last Known Address</i>	<i>Total Amount Due to Owner</i>	<i>Description Of Unclaimed Money</i>	<i>Date when Amount first became Payable</i>
SUNRAYSIA TELEVISION LIMITED			
\$			
Estate Arthur Vernon Hirst, C/- Perpetual Registrars Ltd, G.P.O. Box 1736p, Melbourne	168.00	Cheque	27/03/97

99048

CONTACT: GEOFF GRAY, PHONE: (03) 9633 3392.

**Unclaimed Moneys Act 1962**

Register of Unclaimed Moneys held by the —

<i>Name of Owner on Books and Last Known Address</i>	<i>Total Amount Due to Owner</i>	<i>Description Of Unclaimed Money</i>	<i>Date when Amount first became Payable</i>
TABCORP HOLDINGS PTY LTD AND SUBSIDIARIES			
\$			
Tobais Enterprises Pty Ltd	300.00	Cheque	26/09/97
Tarapath P/L, 403 Victoria Street, Brunswick	128.00	”	23/10/97
Omega Corporation Security P/L, P.O. Box 297, Footscray	161.03	”	13/01/98
ASTD Training & Development, P.O. Box 3081, Langhorne	165.00	”	29/12/97
A. Faralla	300.00	”	14/06/96
Twelfth Episode Pty Ltd	135.47	”	14/05/97
N. Collins	104.00	”	30/06/97
Cleanaway, P.O. Box 450, East Melbourne	257.00	”	25/09/97
Pearl Falls Pty Ltd, Ground Floor, 304-308 New St, Brighton	736.25	”	01/10/97
S. Asling	102.50	”	10/11/97
B. Vilcins	197.95	”	18/11/97
		Dormant	
Mr C. Edwards, 106 Fenwick Street, Portarlington	100.15	Account	07/05/91
Mr N. McDougall, 9 Findon Avenue	159.50	”	12/10/91
Mrs O. Moriere, 3/247 Bluff Road, Sandringham	268.75	”	23/03/91
Mr M. J. Philp, 7 Harbour Court, West-West Lakes Shore, SA	364.85	”	24/04/91

Mrs O. J. McAlpine, 16 Cormorant Close, Blind Bight Warneet	159.90	''	29/06/91
Mrs E. M. Todd, 69 Nyah Street, East Keilor	437.55	''	14/03/91
Mr M. G. Austin, Short Street, Tocumwal, NSW	306.90	''	15/11/91
Mr J. W. Wilks, 328A Clayton Road, Clayton	110.25	''	05/11/91
Mr D. R. Mackie, 10 The Court, Hoppers Crossing	118.10	''	24/07/91
Mr W. J. Troy, 11 Allawah Court, Vermont South	146.00	''	06/05/91
Mr C. Czerniewicz, 10/24 Acland Street, St Kilda	108.95	''	26/10/91
Mr M. J. McPherson, 242 Grange Road, Ormond	163.50	''	11/05/91
Mrs R. M. Oakes, 12 John Street,	575.90	''	06/04/91
Mr K. Campbell, C/o P.O. Box 80	156.30	''	05/11/91
Mr A. Balsim, 5 Matlock Court, Caulfield North	112.70	''	''
Mr R. R. Neil, 4 Crown Street	149.00	''	18/01/92
Mr J. A. Bonica, 14 Cavalier Street	156.40	''	09/03/91
Mr T. E. Phillips, P.O. Box 81, Mt Eliza	135.10	''	26/09/91
Mr E. B. MacFarlane, 146 Johnstone Street, Castlemaine	101.65	''	09/11/91
Mrs L. G. Sutherland, RMB 1025, Yarck	165.75	''	01/06/91
Mr J. J. Curtis, 13 Bell Street	139.00	''	11/05/91
Mrs T. D. Kell, 72 Nimmo Street, Middle Park	183.20	''	25/05/91
Mr M. Ning, P.O. Box 6173 Boroko, New Guinea	114.40	''	04/06/91
Mr S. F. Nelson, 3/14 Agheron Court, Moorabbin	118.45	''	01/06/91
Ms D. Dillon, 95 Mathieson Road, Ascot, WA	120.50	''	23/05/91
Ms D. V. Tapper, 21 Balwyn Avenue, Rotorua, NZ	132.00	''	07/09/91
Miss H. C. Davey, 6/26 York Street, Bonbeach	104.75	''	05/11/91
Mr J. G. Miller, 33 Cooloongatta Road, Camberwell	120.65	''	26/10/91
Mr R. J. Stewart, 393 Glenfern Road, Upwey	107.75	''	16/12/91
Mr L. G. Philpot, 6A Linton Street, St Kilda	106.05	''	05/11/91
Mr A. Davis, 12 Belvedere Avenue, Glen Waverley	180.00	''	27/07/91
Mr G. V. Chadwick, 13 Princeton Place	156.50	''	12/10/91
Mr J. J. Monaghan, 189A Main Street, Stawell	179.60	''	05/11/91
Mr T. W. Smyth, P.O. Box 130, Mowbray, Tas.	119.60	''	30/03/91
Mr A. F. Heggie, 11 Corroboree Park, Ainslie, NSW	141.30	''	11/12/91
Mr G. F. Aldred, 86 High Street, Mansfield	117.35	''	24/10/91
Mr M. A. Marriott, 84 Higginbotham Road, Ryde	184.20	''	27/04/91
Mrs M. L. Siu, 859 High Street, Armadale	117.60	''	05/11/91
Mr S. Spence, 6 Ellison Street, Preston	105.30	''	16/10/91
Mr R. B. McDonald, 262 Burwood Road, Burwood	600.20	''	29/08/91
Mr I. M. Watson, Royal Mail Hotel, Bay St, Port Melbourne	128.95	''	12/10/91
Mr G. A. Landers, 12 Collins Street, Essendon	147.90	''	26/10/91
Mr J. C. Carayiannis, 293 Swans Street, Richmond	129.45	''	26/09/91
Ms M. Evans, 159 Nott Street, Port Melbourne	138.05	''	25/05/91
Mr R. A. Thompson, 11 Spring Road, Highett	155.00	''	02/03/91
Mr W. Chamra, 1/18 Quick Street	101.00	''	21/05/91
Mr B. J. Robson, 16 Crompton Street, Ballarat	160.40	''	03/04/91
Mr D. M. Ball, C/- Post Office, Penneshaw, SA	300.00	''	02/04/91
Mr I. Rose, 227 Carrington Street, Adelaide, SA	100.00	''	10/01/92
Mr D. M. Paul, 53 Western Avenue, Newborough	312.50	''	10/08/91
Mr D. A. Ryan, 6/64 Alexandra Street, East St Kilda	258.65	''	11/01/92
Ms K. A. M. Roach, 7 Currajong Street, East Doncaster	102.85	''	05/11/91
Mr N. Jarl-Eirik, 489 Elizabeth Street	100.00	''	17/01/92
Mr L. J. Thornton, C/0 99 High Street, Thomastown	100.00	''	05/02/92

99083

CONTACT: ALISON BRYANT, PHONE: (61 3) 9868 2100.

**PROCLAMATIONS**

ACTS OF PARLIAMENT

Proclamation

I, Adrienne E. Clarke, Lieutenant-Governor of Victoria, as the Governor's deputy, declare that I have today assented in Her Majesty's name to the following Bills:

No. 23/1999 **Local Government  
(Melbourne City Council  
Rates) Act 1999**

No. 24/1999 **The Constitution Act  
Amendment (Amendment)  
Act 1999**

Given under my hand and the seal of  
Victoria on 25 May 1999.

(L.S.) ADRIENNE E. CLARKE  
Lieutenant-Governor of Victoria  
as the Governor's deputy  
By His Excellency's Command

J. G. KENNETT  
Premier

No. 23/1999 This Act comes into operation on  
the day on which it receives the  
Royal Assent.

No. 24/1999 This Act comes into operation on  
8 June 1999.

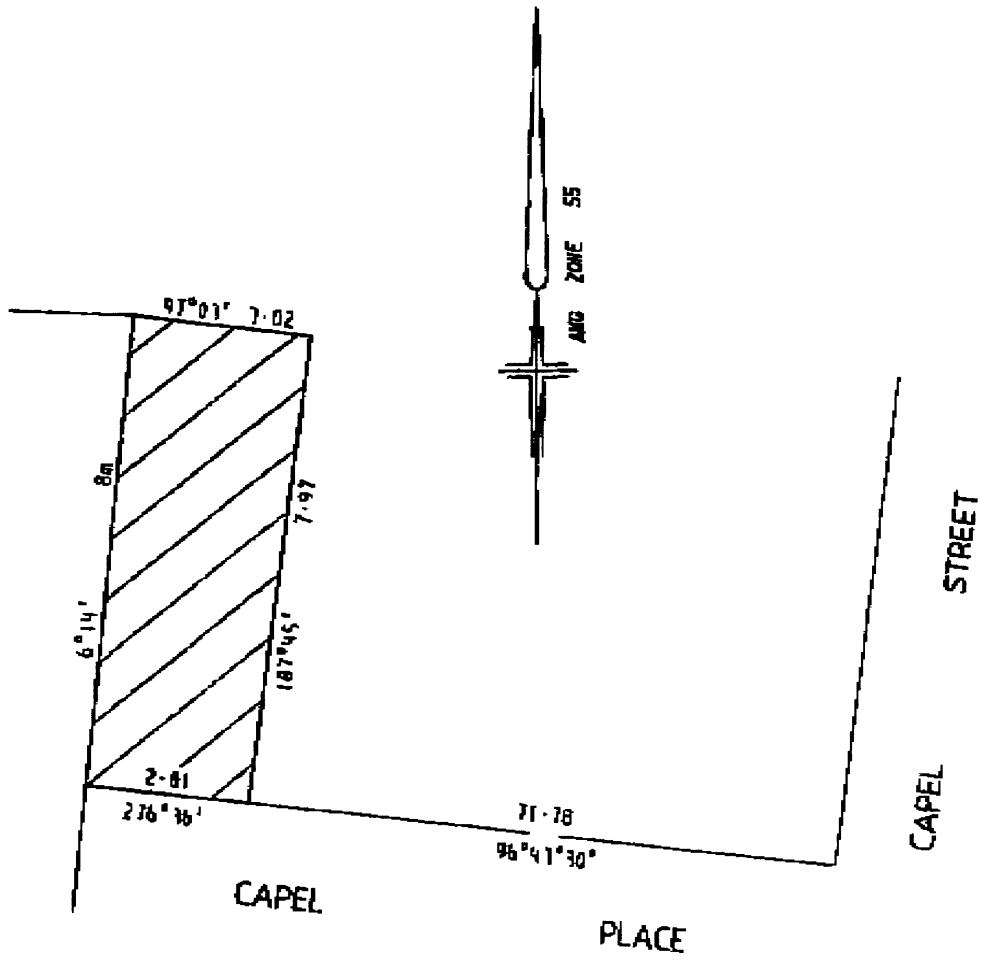
---



**GOVERNMENT AND OUTER BUDGET SECTOR AGENCIES  
NOTICES**

CITY OF MELBOURNE  
Discontinuance of Road

Under Section 206 and Clause 3 of Schedule 10 of the **Local Government Act 1989**, Melbourne City Council, at its meeting on 27 October 1998 resolved to discontinue the road known as a portion of Corporation Lane No. 1623, abutting property at Nos. 16-22 Capel Place, North Melbourne, shown hatched on the plan hereunder.



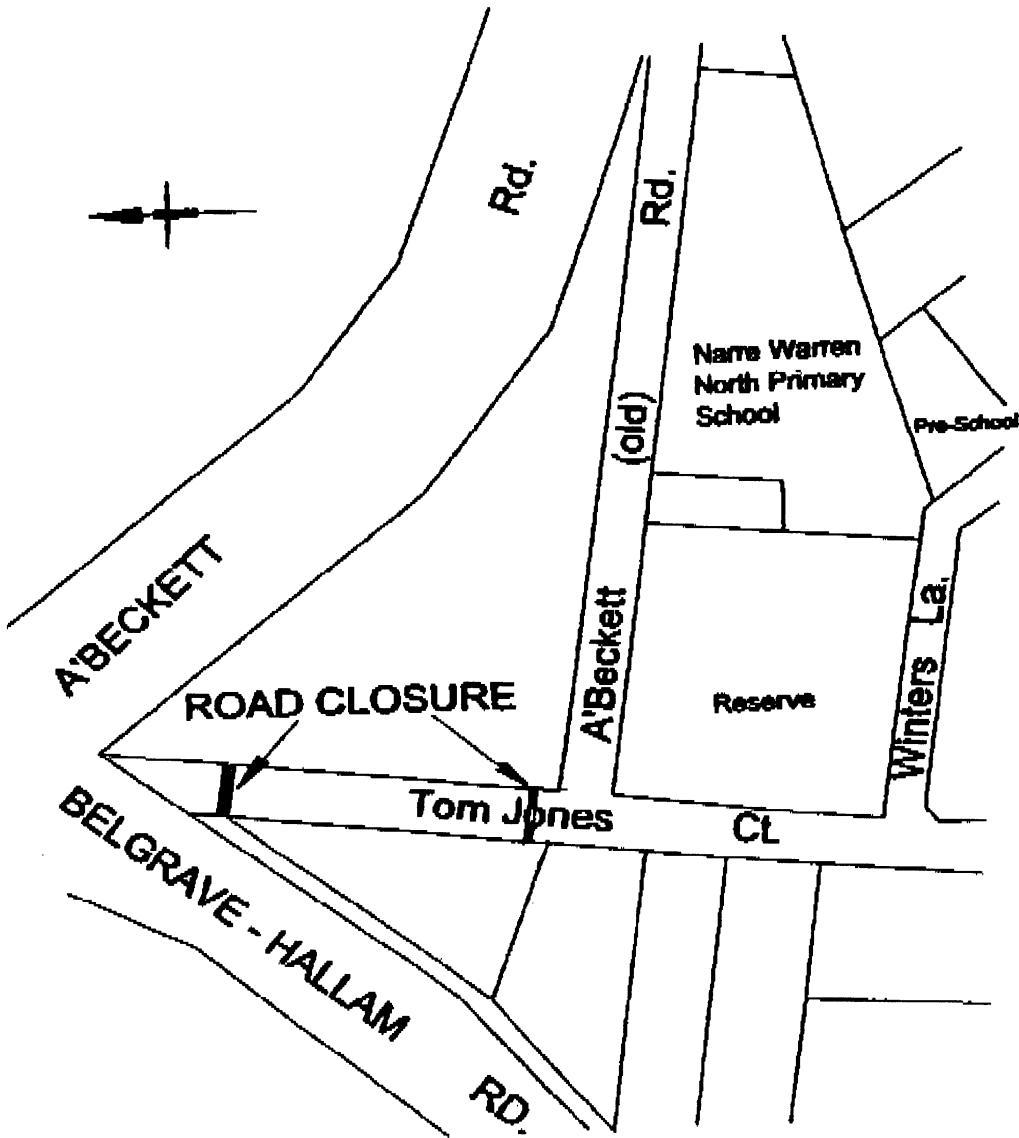
Dated 24 May 1999.

MICHAEL MALOUF  
Chief Executive Officer



CITY OF CASEY  
Road Closure

Notice is hereby given that pursuant to Section 207 of the **Local Government Act 1989**, the Council, having advertised its intention in local papers and considered submissions received pursuant to Section 223 of the **Local Government Act 1989**, has resolved to close Tom Jones Court, Narre Warren North to through traffic at the locations shown on the plan below.

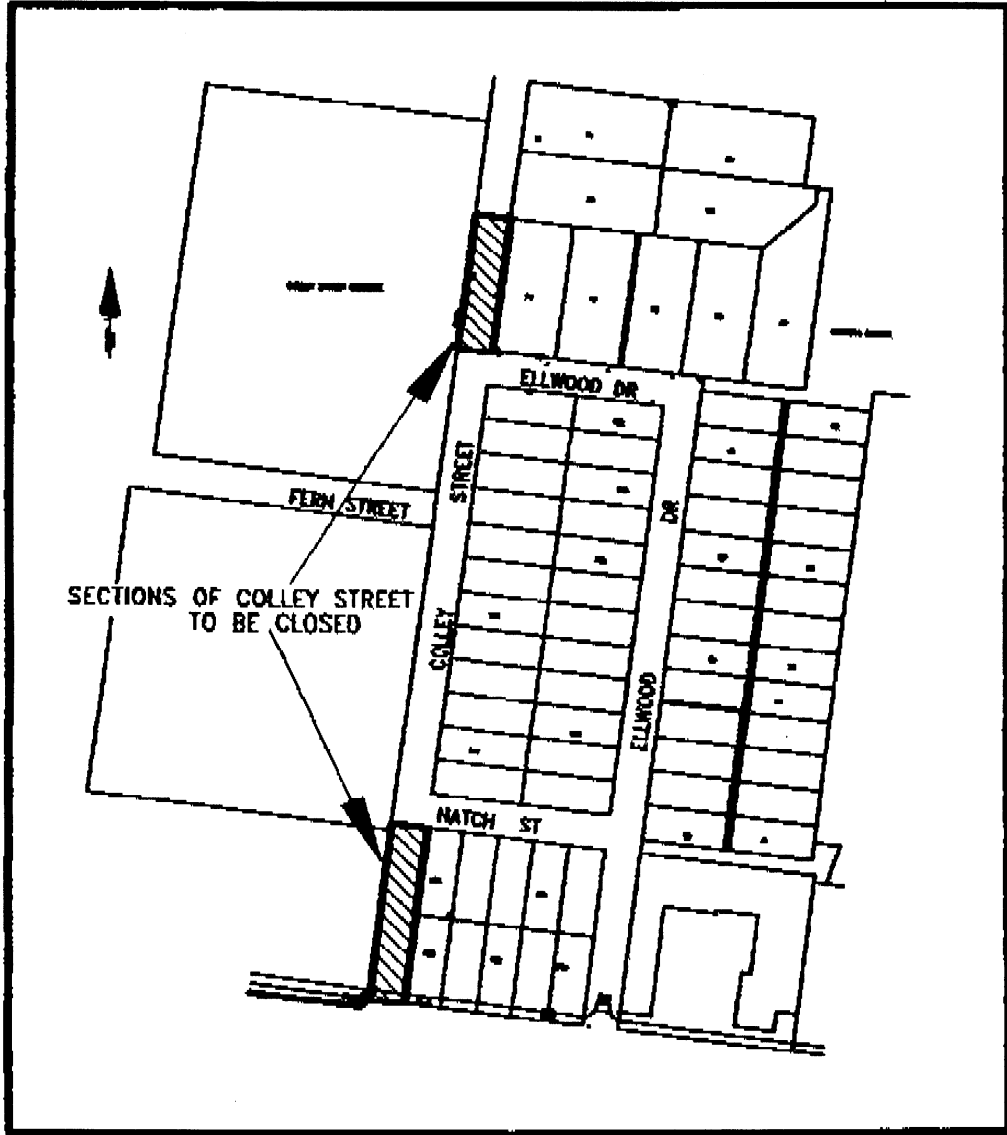


MIKE TYLER  
Chief Executive



CITY OF CASEY  
Road Closure

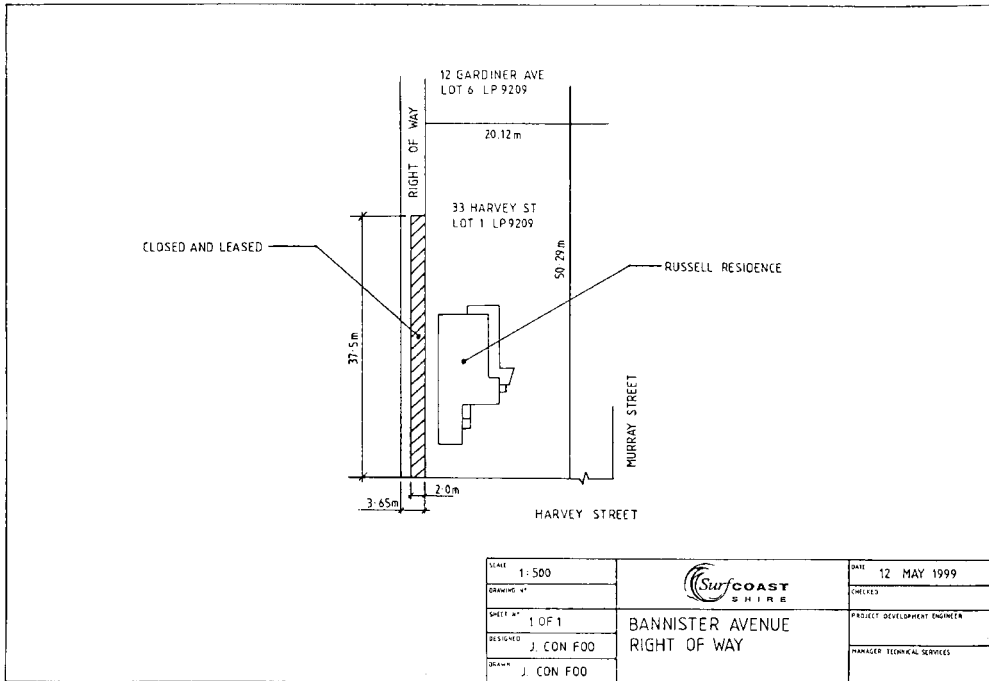
Notice is hereby given that pursuant to Section 207 of the **Local Government Act 1989**, the Council, having advertised its intention in local papers and received no submissions pursuant to Section 223 of the **Local Government Act 1989**, has resolved to close two sections of Colley Street, Pearcedale to through traffic at the locations shown on the plan below.



MIKE TYLER  
Chief Executive

**SURF COAST SHIRE COUNCIL**  
Road Discontinuance

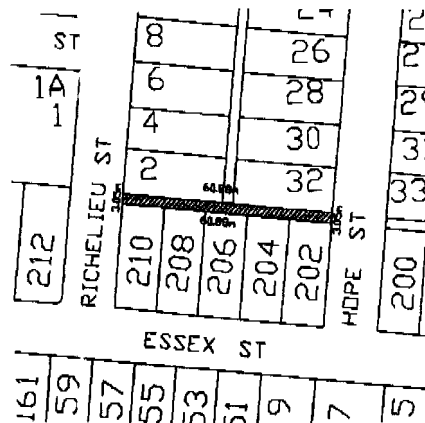
Pursuant to Section 206 and Schedule 10 of the **Local Government Act 1989**, the Surf Coast Shire Council at its Ordinary meeting held on 18 May 1999, formed the opinion that the road shown on the plan below is not reasonably required for public use and resolved to discontinue the road and lease the land for the road to the abutting owner.



DIANA PATTERSON  
Chief Executive Officer

**MARIBYRNONG CITY COUNCIL**  
Road Discontinuance

Under Section 206 and Schedule 10 Clause 3 of the **Local Government Act 1989**, the Maribyrnong City Council, under delegation to the Manager Assets and Infrastructure on 15 February 1999, formed the opinion that the road shown hatched on the plan below is not reasonably required for use as a road for public use and has resolved to discontinue the road and to sell the land from the road by private treaty subject to any right, power or interest held by the Melbourne Water Corporation (City West Water) in the road in connection with sewers, drains or pipes under the control of that authority in or near the road.

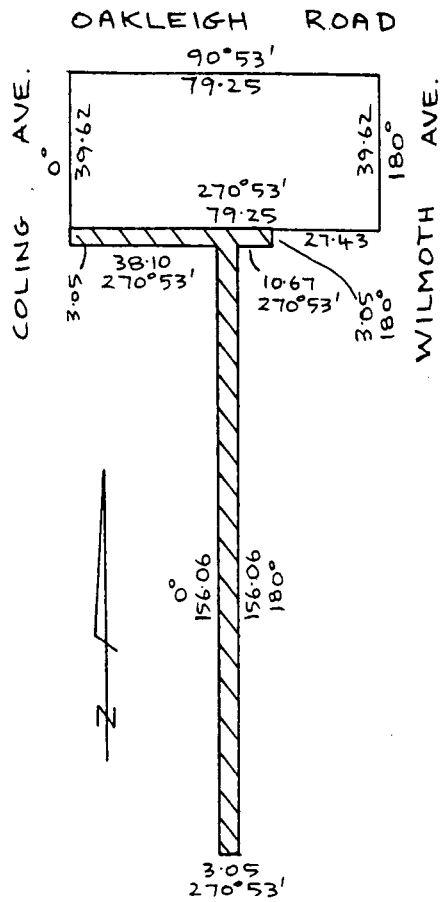


IAN GIBSON  
Acting Chief Executive Officer

GLEN EIRA CITY COUNCIL  
Road Discontinuance

Pursuant to section 206 and schedule 10, clause 3 of the **Local Government Act 1989**, the Glen Eira City Council has formed the opinion that the road (right of way) at the rear of Nos 1 to 21 Coling Avenue, 2 to 22 Wilmoth Avenue and 146 to 152 Oakleigh Road, Carnegie, shown by hatching on the plan below, is not reasonably required as a road for public use and resolved to discontinue the road and to sell the land from the road to the abutting property owners.

The road is to be sold subject to the right, power or interest held by South East Water Limited in the road in connection with any sewers, drains or pipes under the control of that authority in or near the road.



MARGARET DOUGLAS  
Chief Executive



Knox City Council  
Serving the People of Knox

LOCAL LAW REVIEW

Notice is hereby given that Knox City Council intends to make the following Local Law pursuant to the **Local Government Act 1989**.

**Local Law No. 2 - Amenity and Environment**  
**Objective and General Purport**

The objectives of this Local Law are to provide for the:

- (g) safe and fair use and enjoyment of public places;
- (h) safe and fair use of roads;
- (i) regulation of street activities;
- (j) keeping and control of animals;
- (k) fair and reasonable use and enjoyment of private land; and
- (l) uniform and fair administration of this Local Law.

The purpose of this Local Law is as follows:

**PART 1 - PRELIMINARY**

To set objectives of the Local Law together with definitions of terms used within the Local Law.

**PART 2 - PUBLIC PLACES**

To enable people to enjoy the use of public places.

**PART 3 - SPECIFIC ACTIVITIES**

To regulate street activities in relation to:

- (c) Trading Activities;
- (f) Consumption of Alcohol;
- (g) Placement of Clothing Recycling Bins; and
- (h) Collections.

**PART 4 - ANIMALS**

To protect, conserve and control the environment in relation to animals in relation to:

- (d) Excrement;
- (e) Secure Confinement; and
- (f) Keeping of Animals (including Animal housing).

**PART 5 - AMENITY**

To protect, conserve and control the environment and amenity in relation to:

- (e) Condition of Land;
- (f) Open Air Burning;
- (g) Long Vehicles; and
- (h) Temporary Dwellings.

**PART 6 - ADMINISTRATION**

To provide for the administration of this Local Law.

**PART 7 - ENFORCEMENT**

To provide for the enforcement of this Local Law.

Further to the above the proposed Local Law may operate to restrict competition. A Competition Restriction Statement in relation to the proposed Local Law, providing information about possible restrictions of competition, has been prepared and is available for inspection at Council's offices during business hours. Persons making submissions to Council about the proposed Local Law are invited to comment on possible restrictions of competition in addition to any other submission which they wish to make about the proposed Local Law.

Council has also developed a set of Administrative Policy Guidelines to assist the community in the application of the new Local Law.

Copies of the proposed Local Law Competition Restriction Statement and Administrative Policy Guidelines are available from the Knox City Council at the Civic Centre, 511 Burwood Highway, Wantirna South, 3152 and the Branch Office, Stud Park Shopping Centre, Stud Road, Rowville or by telephoning 9298 8306. A Local Law kit will be forwarded to anybody registering an interest.

Any person affected by the proposed Local Law may make a written submission to the Council in accordance with Section 223 of the **Local Government Act 1989** within 14 days of date of this advertisement.

Any person who has made a written submission to Council are requested that he/she be heard in support of their written submission, is entitled to appear in person or be represented by a person acting on his/her behalf before Council's Local Laws Advisory Committee who

have been appointed by Council to hear submissions. All people making submissions will be advised of the time, date and location of the panel hearing. Enquiries should be directed to Mr Wal Maguire, telephone 9298 8267.

TERRY MAHER  
Chief Executive Officer

**Notice of Proposed Local Law**

The Port Phillip City Council proposes to make a local law entitled Port Phillip City Council's Streets Roads and Other Public Places (Amendment No. 5) Local Law to provide the regulation of activities within the municipal district of the Council and to amend existing Local Laws.

The purposes (objectives) of proposed Local law are specifically to:

- a. Amend Council's Streets Roads and Other Public Places Local Law No. 4 by repealing the provisions relating to dogs in reserves.
- b. The general purport of the proposed Local Law is to delete references in Council's Streets Roads and Other Public Places Local Law to dogs in reserves which in the future will be addressed and regulated under an Order under Section 26 of the **Domestic (Feral and Nuisance) Animals Act 1994**.

A copy of the proposed Local Law and Order under Section 26 of the **Domestic (Feral and Nuisance) Animals Act 1994**, may be inspected at or obtained from the Council's Offices at the St Kilda Town Hall, corner of Carlisle Street and Brighton Road, St Kilda; South Melbourne Town Hall, 208 Bank Street, South Melbourne; or Port Melbourne Town Hall, 333 Bay Street, Port Melbourne.

Any person affected by the proposed Local Law and Order under Section 26 of the **Domestic (Feral and Nuisance) Animals Act 1994**, may make a submission relating to it to the Council. Submissions received by the Council by 18 June 1999 will be considered in accordance with Section 223 of the **Local Government Act 1989**. Any person requesting

that she or he be heard in support of a written submission is entitled to appear before a meeting of the Council or a Council committee either personally or by a person acting on her or his behalf and will be notified of the time and date of the hearing.

Submissions should be lodged at the Council's Office at St Kilda Town Hall, corner of Carlisle Street and Brighton Road, St Kilda or posted to the Council at that address by Friday 18 June 1999.

In addition to making written submissions interested people are invited to attend a public forum to discuss the proposed Local Law and Order under Section 26 of the **Domestic (Feral and Nuisance) Animals Act 1994**, at 7.00 p.m. on Thursday 10 June 1999, at the St Kilda Town Hall.

All interested residents and ratepayers are encouraged to acquaint themselves with the proposed Local Law and Order under Section 26 of the **Domestic (Feral and Nuisance) Animals Act 1994**.

ANNE DUNN  
Chief Executive Officer

MURRINDINDI SHIRE COUNCIL  
National Competition Policy

Review of Local Laws

Murrindindi Shire Council has completed the review of its Local Laws in terms of National Competition Policy.

Council at its April 21 meeting determined to adopt the Environment Local Law No. 2 and the Streets and Roads Local Law No. 4 as previously advertised.

The Local Laws came into effect on April 22 1999.

Copies of the final Local Laws can be viewed during office hours at the Alexandra, Yea and Kinglake Offices.

JANICE WALSH  
Chief Executive Officer

**Planning and Environment Act 1987**  
MOONEE VALLEY PLANNING SCHEME  
Notice of Amendment  
Amendment C1

The City of Moonee Valley has prepared Amendment C1 to the Moonee Valley Planning Scheme.

The Amendment affects land abutting Mount Alexander Road, north of Taylor Street, Moonee Ponds through to Bulla Road, Strathmore.

The Amendment proposes to change the Moonee Valley Planning Scheme by introducing the 'Mt Alexander Road Urban Design Guidelines' as an incorporated document in the Moonee Valley Planning Scheme.

Land which is affected by the new planning controls will be shown on the planning scheme maps Nos. 7, 8 and 12.

A copy of the Amendment may be inspected at the following locations during office hours:

- City of Moonee Valley Town Planning Department, corner Kellaway Avenue and Pascoe Vale Road, Moonee Ponds;
- Department of Infrastructure Customer Service Centre, Upper Plaza, Nauru House, 80 Collins Street, Melbourne.

Submissions about the Amendment must be sent to: Attention: Geoff Rundell, Executive Manager Corporate & Strategic Planning, City of Moonee Valley, P.O. Box 126, Moonee Ponds 3039 by 30 June 1999.

LINDSAY MERRITT  
Chief Executive

**Planning and Environment Act 1987**

ARARAT PLANNING SCHEME CHAPTER 2  
Amendment L4

Notice of Amendment to Planning Scheme

The Ararat Rural City Council has prepared Amendment L4 to the Local Section of the Ararat Planning Scheme Chapter 2.

The Amendment affects land situated at 291 Barkly Street Ararat Crown Allotment 13 and 14 Section 9 and Lot 2 PS 317344A Part Crown Allotment 12 Section 9 Township and Parish of Ararat (Located on the North West corner of Barkly Street and Princes Street Ararat - formally Dominicas).

The Amendment proposes to: rezone the land to Business 1 Zone.

The Amendment can be inspected during office hours at the Municipal Offices, Ararat Rural City Council Cnr Vincent and High Street Ararat Vic 3377: Department of Infrastructure, Regional Office, State Government Offices, 1315 Sturt Street Ballarat Vic 3350: Department

of Infrastructure, Customer Service Centre Nauru House, 80 Collins Street Melbourne Vic 3000.

Submissions about this Amendment must be sent to Chief Executive Officer Ararat Rural City Council, PO Box 246, ARARAT VIC. 3377 by 30 JUNE, 1999.

R. E. JOHN  
Chief Executive Officer

Notice is hereby given that States Trustees Limited, A.C.N. 064 593 148, intends administering the estates of:-

BOERIE Vincenzo, late of Room 4, 76 Tennyson Street, Elwood, Victoria, retired, deceased intestate, who died March 31, 1999.

CLAYTON Hilton Lionel, late of 43 Thomas Street, Thomastown, Victoria, retired, deceased intestate, who died December 22, 1998.

DOULL Thelma Elton Bingham, late of 48 Victoria Street, Williamstown, Victoria, home duties, deceased, who died March 9, 1999.

STEWART Brien, late of Hanslope Private Nursing Home, 12 Hanslope Avenue, Alphington, Victoria, Airforce Flight Sergeant, deceased, who died April 22, 1999.

WEBB Ian, late of 23 Tennyson Street, Preston, Victoria, pensioner, deceased intestate, who died May 6, 1999.

Creditors, next-of-kin and others having claims against the abovementioned estates are required pursuant to Section 33 of the **Trustee Act 1958** to send particulars of their claims against the abovementioned estates to State Trustees Limited, 168 Exhibition Street, Melbourne, Victoria, on or before August 3, 1999 after which date State Trustees Limited, A.C.N. 064 593 148, may convey or distribute the assets of the abovementioned estates having regard only to the claims of which it then has notice.

Creditors, next of kin and others having claims against the estate of any of the undermentioned deceased persons are required to send particulars of their claims to State Trustees Limited, A.C.N 064 593 148, 168

Exhibition Street, Melbourne, Victoria, 3000 the personal representative, on or before July 31, 1999 after which date State Trustees Limited may convey or distribute the assets having regard only to the claims of which State Trustees Limited then has notice.

BURKE James, late of Grutzner House, Monash Street, Shepparton, widower, who died February 13, 1999.

CALMAN Peter, late of Arnahla House, 1019 Glenhuntly Road, Caulfield, retired, who died April 5, 1999.

CRELLIN Evelyn Lorna May, late of 36 Mason Avenue, Elwood, pensioner, who died November 24, 1998.

DOUGLASS George, late of 10/79 Grey Street, St Kilda, pensioner, who died January 3, 1999.

DOWNEY Thyra Estelle, late of 68 Cityview Road, Balwyn North, retired, who died May 10, 1999.

ELLIOTT Mary Margaret, late of Mitchell House Hostel, 127 Vary Street, Morwell, home duties, who died February 8, 1999.

FLICKERT Stanley Duncan, late of 18 Deutgam Street, Werribee, retired, who died May 9, 1999.

GADSBY Richard Arthur, also known Arthur Richard Frederick Gadsby, late of Innisfree Private Nursing Home, 70 Jennings Street, Kyneton, pensioner, who died February 4, 1999.

KALINSKI Apolonia, late of Salisbury House Private Nursing Home, Salisbury Road, Upper Beaconsfield, retired, who died March 19, 1999.

LOWDEN Herbert, late of Anne Caudle Centre, 100-104 Barnard Street, Bendigo, pensioner, who died April 12, 1999.

PINKHAM John William, late of Kew Cottages, Princess Street, Kew, pensioner, who died February 9, 1999.

SMITH Bessie Jane, late of Room 36, Liscombe House, 339 Helena Road, Eltham, home duties, who died March 30, 1999.

THYNNE Joan Mary, late of 39 Old Dandenong Road, South Oakleigh, retired, who died March 22, 1999.



VIDOTTO, Genoveffa, late of 1 Bahen Court, Watsonia, home duties, who died March 15, 1999.

Dated at Melbourne, 22 May 1999.

CATHY VANDERFEEN  
Manager, Estate Management  
State Trustees Limited

Department of Treasury and Finance

SALE OF CROWN LAND  
BY PUBLIC AUCTION

**Date of Auction:** Friday 18 June 1999 at 1.30 p.m.

**Reference No.:** 98/02945.

**Address of Property:** Off Salamaua Road, Cloverdale (via Robinvale).

**Crown Description:** Allotment 9, Section 1, Parish of Bumbang.

**Terms of Sale:** Deposit 10%, Balance 60 days.

**Area:** 0.954 hectares.

**Officer Co-ordinating Sale:** Peter Hollins, Victorian Government Property Group, Department of Treasury and Finance, 10/1 Macarthur Street, Melbourne, Vic. 3002.

**Selling Agent:** Robinvale Real Estate, P.O. Box 428, Robinvale.

ROGER M. HALLAM  
Minister for Finance

Department of Treasury and Finance

SALE OF CROWN LAND  
BY PUBLIC AUCTION

**Date of Auction:** Friday 18 June 1999 at 1.00 p.m..

**Reference No.:** 98/02946.

**Address of Property:** corner Sananandra Road and Coral Street, Cloverdale (via Robinvale).

**Crown Description:** Allotment 17, Section 2, Parish of Bumbang.

**Terms of Sale:** Deposit 10%, Balance 60 days.

**Area:** 2.19 hectares.

**Officer Co-ordinating Sale:** Peter Hollins, Victorian Government Property Group, Department of Treasury and Finance, 10/1 Macarthur Street, Melbourne, Vic. 3002.

**Selling Agent:** Robinvale Real Estate, P.O. Box 428, Robinvale.

ROGER M. HALLAM  
Minister for Finance

Department of Treasury and Finance

SALE OF CROWN LAND  
BY PUBLIC AUCTION

**Date of Auction:** Saturday 12 June 1999 at 10.30 a.m.

**Reference No.:** 98/02715.

**Address of Property:** Mitchell Walsh & Wills, Malmsbury.

**Crown Description:** Allotment 1, Section 24A, Parish of Edgecombe.

**Terms of Sale:** Deposit 10%, Balance 60 days.

**Area:** 1.844 hectares.

**Officer Co-ordinating Sale:** Peter Hollins, Victorian Government Property Group, Department of Treasury and Finance, 10/1 Macarthur Street, Melbourne, Vic. 3002.

**Selling Agent:** Connally's Real Estate, 166B Mollison Street, Kyneton.

ROGER M. HALLAM  
Minister for Finance

Department of Treasury and Finance

SALE OF CROWN LAND  
BY PUBLIC AUCTION

**Date of Auction:** Saturday 12 June 1999 at 12.00 midday.

**Reference No.:** 98/02716.

**Address of Property:** Mulcahys Road, Trentham.

**Crown Description:** Allotment 6E, Section A, Parish of Trentham.

**Terms of Sale:** Deposit 10%, Balance 60 days.

**Area:** 1.196 hectares.

**Officer Co-ordinating Sale:** Peter Hollins, Victorian Government Property Group, Department of Treasury and Finance, 10/1 Macarthur Street, Melbourne, Vic. 3002.

**Selling Agent:** Connally's Real Estate, 166B Mollison Street, Kyneton.

ROGER M. HALLAM  
Minister for Finance

**Livestock Disease Control Act 1994**  
APPOINTMENT OF INSPECTORS

I, **JOHN WILLIAM GALVIN**, Manager  
Animal Health Operations, Position Number

230599, in the Department of Natural Resources and Environment, pursuant to the powers, duties and functions given to me by a delegation under section 103 of the **Livestock Disease Control Act 1994** and of my respective powers to appoint inspectors under section 108 of the **Livestock Disease Control Act 1994**, **HEREBY APPOINT** the following officers, who hold a position under the provisions of the **Public Sector Management Act 1992**, as inspectors for the purposes of all or any of the provisions of the **Livestock Disease Control Act 1994** and in respect of all or any livestock other than for fish and bees.

NAME OF OFFICER	POSITION OF OFFICER
Sally Catherine PEACOCK	214311
Paul Anthony TULK	238513

Dated 17 May 1999.

JOHN WILLIAM GALVIN  
Manager Animal Health Operations

**Agricultural and Veterinary Chemicals  
(Control of Use) Act 1992**  
APPOINTMENT OF AUTHORISED  
OFFICERS

I, **JOHN WILLIAM GALVIN**, Manager Animal Health Operations, Position Number 230599, in the Department of Natural Resources and Environment, pursuant to the powers, duties and functions given to me by a delegation under section 74 of the **Agricultural and Veterinary Chemicals (Control of Use) Act 1992** and of my respective powers to appoint the authorised officers under section 53 of the **Agricultural and Veterinary Chemicals (Control of Use) Act 1992**, **HEREBY APPOINT** the following officers who hold an office in the Public Service, as authorised officers for the purposes of all or any of the provisions of the **Agricultural and Veterinary Chemicals (Control of Use) Act 1992**.

NAME OF OFFICER	POSITION OF OFFICER
Sally Catherine PEACOCK	214311
Paul Anthony TULK	238513

Dated 17 May 1999.

JOHN WILLIAM GALVIN  
Manager Animal Health Operations

**Prevention of Cruelty to Animals Act 1986**  
APPROVAL OF INSPECTORS

I, **PETER JOHN BAILEY**, Director Quality Assurance, Position Number 212677, in the Department of Natural Resources and Environment, pursuant to the powers, duties and functions given to me by a delegation under section 38 of the **Prevention of Cruelty to Animals Act 1986** and of my respective powers to approve inspectors under section 18 of the **Prevention of Cruelty to Animals Act 1986**, **HEREBY APPOINT** the following officers, who are inspectors of livestock under the provisions of the **Livestock Disease Control Act 1994**, as inspectors for the purposes of Part 2 of the **Prevention of Cruelty to Animals Act 1986**.

NAME OF OFFICER	POSITION OF OFFICER
Sally Catherine PEACOCK	214311
Paul Anthony TULK	238513

Dated 18 May 1999.

PETER JOHN BAILEY  
Director Quality Assurance

**Transport Act 1983**

TOW TRUCK DIRECTORATE OF  
VICTORIA

Tow Truck Applications

This notice corrects a previous notice that appeared in the Victoria Government Gazette No. G 20 dated 20 May 1999 in the name of Nationwide Transport Industries Pty Ltd.

Closing date for objections and the consideration date specified in that notice shall remain the same.

Nationwide Transport Industries Pty Ltd. Application for variation of conditions of tow truck licence numbers TOW599 and TOW600 which authorise the licensed vehicles to be managed, controlled and operated from a depot situated at 1192 Burwood Highway, Upper Ferntree Gully to change the depot address to 10 Ashburn Place, Blackburn.

Dated 27 May 1999.

TERRY O'KEEFE  
Director

**Local Government (Governance and Melton) Act 1998**

## DOCKLANDS AUTHORITY

## Public Amenity Local Law (Local Law No. 1)

The Docklands Authority is proposing to make a Local Law, in anticipation of section 4 of the **Local Government (Governance and Melton) Act 1998** coming into operation. The proposed Local Law would be authorised by section 35D of the **Docklands Authority Act 1991** and section 13 of the **Interpretation of Legislation Act 1984**.

The proposed Local Law would be known as the "Public Amenity Local Law", and would be Local Law No. 1 of the Docklands Authority.

Its purpose would be to

1. promote a physical and social environment free from hazards to health, in which residents of and visitors to the docklands area could enjoy a quality of life that meets the general expectations of the community; and
2. protect and promote access, safety and amenity in public places within the docklands area.

The proposed Local Law will, if made,

- create an offence for a person to commit a nuisance in a Municipal Place
- create an offence for a person to engage in specified conduct within a Reserve
- create an offence for a person without a permit or licence to do specified things in relation to drains or sewers vested in the Docklands Authority
- create an offence for a person without a permit or licence to do specified things in relation to other assets (including watercourses, bridges, culverts and fences) vested in or under the control of the Docklands Authority
- create an offence for a person who does not have a permit or licence to commence building works without constructing a permanent vehicle crossing, and consequential offences for a person who fails to do specified things in relation to works associated with a vehicle crossing
- create an offence for a person who does not have a permit or licence to do specified things in relation to land vested in or under the control of the Docklands Authority
- create an offence for an owner or occupier of land to keep that land in a manner which is unsightly, otherwise detrimental to the area in which it is located, a haven for vermin or noxious weeds or otherwise dangerous
- create an offence for an owner or occupier of vacant land to keep the land unfenced if the Authority or an authorised officer has directed that fencing be erected
- create an offence for a person without a permit or licence to occupy, or place or cause to be placed for the purpose of occupation, caravans, tents or like structures on specified land for a period longer than three weeks in any calendar year
- create an offence for an owner or occupier without a permit or licence to do specified things in relation to more than one caravan on land within a residential area
- create an offence for an owner or occupier of land situated at an intersection to erect a fence on the land which obstructs the clear view of drivers or pedestrians
- create an offence for an owner or occupier of land to permit a tree, shrub, hedge, sign or other object on land to overhang a road at a specified height, encroach upon an adjacent road or land vested in or under the control of the Authority, or otherwise constitute a hazard or danger or compromise the safe and convenient use of a road
- create an offence for a person to leave the engine of a heavy motor vehicle running while the motor vehicle is stationary for a specified time, or do specified things in relation to refrigeration units mounted on motor vehicles or the collection or delivery of goods for the provision of services in or next to a residential area before specified times on specified days

- create an offence for an owner or occupier of land to do specified things in relation to an intruder alarm which emits specified noise
- create an offence for a person to apply a name to a road without the approval of the Docklands Authority
- create an offence for a person to leave a shopping trolley on a road or vacant land, or in a public place, other than in an area designated for the leaving of shopping trolleys
- create an offence for a person without a permit or licence to conduct a circus, carnival, festival or like event on land
- create an offence for a person to do specified things in relation to a fire in the open air
- create an offence for a person to do specified things relating to an incinerator on land
- create an offence for a person to do specified things relating to burning of substances, and create a consequential offence for a person to fail to extinguish a fire upon being directed to do so by a specified person
- create an offence for a person without a permit or licence to do specified things relating to building work on a non-residential building on specified days or between specified hours
- create an offence for a person who has a dog under his or her control to permit dog faeces to remain on private land, or on a road or land vested in or under the control of the Docklands Authority, or in any public place
- create an offence for a person without a permit or licence to do specified things relating to the display of goods and placement of advertising signs, street furniture or vehicles for sale on a road or land vested in or under the control of the Docklands Authority, and create a consequential offence for a person not to move or remove such objects upon being directed to do so by a specified person
- create an offence for a person without a permit or licence to do specified things relating to bulk rubbish containers, storage containers, used clothing bins, charity bins and the like on a road or land vested in or under the control of the Docklands Authority or in a public place, or leave other things which obstruct the full use of a road, land vested in or under the control of the Docklands Authority or public place
- create an offence for a person without a permit or licence to do specified things in relation to roads or parts of roads under the control of the Docklands Authority or in a public place, including an offence relating to unregistered or abandoned vehicles
- create an offence for a person without a permit or licence to organise or conduct a street party, festival or procession on a road
- create an offence for a person to consume specified alcohol or have in his or her possession objects containing specified alcohol on a road or land vested in or under the control of the Authority or in a public place
- create an offence for a person to use a toy vehicle on a road in a manner which inconveniences, obstructs, hinders, endangers, alarms or prevents the free passage of pedestrians or other road users
- create an offence for a person to do specified things relating to recreational vehicles on specified land
- create an offence for a person without a permit or licence to sell goods or services on, in or from specified places (including a road, vacant land, a public place, land which the person does not ordinarily occupy or door to door), and create a related offence for a person without a permit or licence to sell goods from a tent or temporary structural building erected on land
- create an offence for a person without a permit to distribute specified material or goods on or in specified places
- create an offence for a person without a permit or licence to busk on a road or land vested in or under the control of the Docklands Authority or in a public place
- create an offence for a person without a permit or licence to solicit trade on a road, in a public place or from premises next to a public place

- create an offence for a person without a permit to keep specified numbers of animals or birds on land, and create a consequential offence for a person to keep an animal or bird in specified conditions
- create an offence for an owner or occupier of land to allow a European Wasp or European Wasp nest to be present on the land
- create an offence for a person to do specified things relating to disused refrigerators and like compartments on specified land
- create an offence for an occupier of land or owner of a multiple dwelling to do specified things relating to a garbage collection service
- create an offence for an owner or occupier of land to do specified things relating to trade waste hoppers kept on the land
- create an offence for a person without a licence to moor a vessel on or along Victoria Harbour
- create an offence for a person, while aboard a vessel on Victoria Harbour, to engage in specified behaviour
- create an offence for a person to take specified objects (including sailboards, windsurfers and skis) onto Victoria Harbour other than in areas designated by the Docklands Authority
- facilitate its own administration and enforcement by, among other things, enabling various objects to be impounded and Notices to Comply to be served

A copy of the Proposed Local Law may be inspected at or obtained from the office of the Docklands Authority at Level 38, Rialto South Tower, 525 Collins Street, Melbourne. Office hours are between 9 am and 5 pm.

Any person affected by the proposed Local Law can make a submission relating to the proposed Local Law by writing to the City Manager of the Docklands Authority at the above address. All submissions received by the Docklands Authority within 14 days of the publication of this notice will be considered in accordance with section 223 of the **Local Government Act 1989**. Any person requesting to be heard in support of a written submission is entitled to appear before the Board of the Docklands Authority or its delegate, either personally or by a person acting on his or her behalf. Such a person requesting to be heard in support of his or her written submission will be notified of the date and time of the hearing.

JOHN TABART  
Chief Executive

### **Geographic Place Names Act 1998**

#### 1. NOTICE OF REGISTRATION OF GEOGRAPHIC NAMES

The Registrar of Geographic Names hereby gives notice of the registration of the undermentioned place names.

File No.	Place Name	Proposer & Location
1639	Braybrook, Footscray, Kingsville, Maidstone, Maribyrnong, Seddon, Tottenham, West Footscray and Yarraville.	City of Maribyrnong. Entry into the Register of the 9 aforementioned suburbs, towns, and rural districts within the municipality. Plans may be inspected at the Municipal Offices, or the office of the Registrar of Geographic Names.

Office of the Registrar of Geographic Names

c/- **LAND VICTORIA**  
2nd Floor  
456 Lonsdale Street  
MELBOURNE 3000

JOHN PARKER  
Registrar Geographic Names

**Health Services Act 1988**

## DECLARATION OF APPROVED QUALITY ASSURANCE BODY

I declare the Quality Improvement Committee, established by Robinvale District Health Services, is an approved quality assurance body under section 139 for the purposes of part 7 of the **Health Services Act 1988**.

Dated 13 May 1999.

ROB KNOWLES  
Minister for Health

**Nurses Act 1993**

## NURSES BOARD OF VICTORIA

On 21 April 1999 a panel appointed by the Nurses Board of Victoria held a formal hearing into the professional conduct of Beverley Margaret Davies of 12 Cedrick Street, Wendouree, Victoria, identification number 67839, date of birth 26 December 1952, registered in division 1. On 20 May 1999, the panel found that Mrs Davies had engaged in unprofessional conduct of a serious nature and determined that:-

- 1- pursuant to s. 48(2)(a) **Nurses Act 1993**, the nurse undergo counselling with a psychiatrist approved in writing by the Board, such consultations to:-
- (a) commence as soon as possible; and
  - (b) occur at least once a month, or more often if the psychiatrist recommends, for at least 12 months after the first consultation, with the psychiatrist to provide the Board with a report of the consultations and counselling within 13 months of the first consultation, which report must be satisfactory to the Board.

LEANNE RAVEN  
Chief Executive

**Nurses Act 1993**

## NURSES BOARD OF VICTORIA

On 21 April 1999 a panel appointed by the Nurses Board of Victoria held a formal hearing into the professional conduct of Barbara Ellen Conrick of 1 Bennett Street, Ballarat, Victoria, identification number 76405, date of birth 6 May 1956, registered in division 1. On 20 May 1999, the panel found that Miss Conrick had engaged in unprofessional conduct of a serious nature and determined that:-

- 1- pursuant to s. 48(2)(a) **Nurses Act 1993**, the nurse undergo counselling with a psychiatrist approved in writing by the Board, such consultations to:-
- (a) commence as soon as possible; and
  - (b) occur at least once a month, or more often if the psychiatrist recommends, for at least 12 months after the first consultation, with the psychiatrist to provide the Board with a report of the consultations and counselling within 13 months of the first consultation, which report must be satisfactory to the Board.

LEANNE RAVEN  
Chief Executive



**Heritage**  
VICTORIA

**Heritage Act 1995**

## NOTICE OF REGISTRATION

As Executive Director for the purpose of the Heritage Act, I give notice under section 46 that the Victorian Heritage Register is amended by including the Heritage Register Number 1631 in the category described as a Heritage Place:

Former Kerrie Primary School, Bolinda-Cherokee Road, Kerrie, Macedon Ranges Shire.

## EXTENT:

1. To the extent of: All the buildings known as School Room B1 and Shelter Shed B2 marked on Diagram 602479 held by the Executive Director.
2. To the extent of: All the land marked L1 on Diagram 602479 held by the Executive Director being the land described as Volume 777, Folio 255, Parish of Kerrie, County of Bourke.
3. To the extent of: all of the Red Cedar and Douglas Fir trees planted in the school reserve as part of the World War 1 commemoration.

Dated 6 May 1999.

RAY TONKIN  
Executive Director



**Heritage**  
VICTORIA  
**Heritage Act 1995**

NOTICE OF REGISTRATION

As Executive Director for the purpose of the Heritage Act, I give notice under section 46 that the Victorian Heritage Register is amended by including the Heritage Number 1538 in the category described as a Heritage Place:

Police Memorial, Intersection High and Highett Streets, Mansfield, Delatite Shire.

EXTENT:

1. To the extent of: All the structure known as B1 Police Memorial including all of the structure and B2 the surrounding fence in Diagram 601778 held by the Executive Director.
2. To the extent of: All the land marked L1 in Diagram 601778 held by the Executive Director being part of a road reserve.

Dated 6 May 1999.

RAY TONKIN  
Executive Director



**Heritage**  
VICTORIA

**Heritage Act 1995**

NOTICE OF REGISTRATION

As Executive Director for the purpose of the Heritage Act, I give notice under section 46 that the Victorian Heritage Register is amended by including the Heritage Register Number 1606 in the category described as a Heritage Place:

Cambridge Terrace, 557-567 Drummond Street, Carlton, Melbourne City Council.

EXTENT:

1. To the extent of: All the building known as Cambridge Terrace, 557-567 Drummond Street, Carlton marked B1-B6 on Diagram 603024 held by the Executive Director.
2. All the land marked L1 on Diagram 603024 held by the Executive Director, being the

land contained in the following Certificates of Title:

557 Drummond Street	Vol. 8130	Fol. 272
559 Drummond Street	Vol. 8111	Fol. 972
561 Drummond Street	Vol. 8188	Fol. 382
563 Drummond Street	Vol. 8169	Fol. 113
565 Drummond Street	Vol. 8303	Fol. 412
567 Drummond Street	Vol. 8366	Fol. 121

Dated 6 May 1999.

RAY TONKIN  
Executive Director



**Heritage**  
VICTORIA

**Heritage Act 1995**

NOTICE OF REGISTRATION

As Executive Director for the purpose of the Heritage Act, I give notice under section 46 that the Victorian Heritage Register is amended by including the Heritage Register Number 1579 in the category described as a Heritage Place:

Former Moorabool Railway Station, Ballan Road, Moorabool, Greater Geelong City.

EXTENT:

1. All the buildings and structures marked B1 Station Building and Platform 1 B2 Lamp Room/Men's Toilets and B3 Platform 1 on Diagram 602308 held by the Executive Director.
2. All the land marked L1 on Diagram 602308 held by the Executive Director, being part of the land described as Crown land vested in the Public Transport Corporation by virtue of sections 231, 232, 233 of the **Transport Act 1983** as amended.

Dated 6 May 1999.

RAY TONKIN  
Executive Director



**Heritage**  
VICTORIA

**Heritage Act 1995**

**NOTICE OF REGISTRATION**

As Executive Director for the purpose of the Heritage Act, I give notice under section 46 that the Victorian Heritage Register is amended by including the Heritage Register Number 1793 in the categories described as a Heritage Place:

Prince Albert Hotel, 149 Douglas Parade, Williamstown, City of Hobsons Bay.

**EXTENT:**

1. All the building marked B1 on Diagram 608316 held by the Executive Director.
2. All the land marked L1 on Diagram 608316 held by the Executive Director being part of the land described in Certificate of Title Volume 5442 Folio 242 and part of the land described in Certificate of Title Volume 3094 Folio 631.

Dated 19 February 1999.

RAY TONKIN  
Executive Director



**Heritage**  
VICTORIA

**Heritage Act 1995**

**NOTICE OF REGISTRATION**

As Executive Director for the purpose of the Heritage Act, I give notice under section 46 that the Victorian Heritage Register is amended by including the Heritage Register Number 1796 in the category described as a Heritage Place:

Anglican Church, Lake Tyers Aboriginal Trust, Rules Road, Lake Tyers, East Gippsland Shire.

**EXTENT:**

1. All the buildings known as the Anglican Church, Lake Tyers Aboriginal Trust marked B1 on Diagram Number 602371 held by the Executive Director.
2. All the land marked L1, being an area of land ten metres from the edge of the building's walls on the west, north and east and as far as the roadway to the south, as

marked on Diagram Number 602371, held by the Executive Director, and being part of the land described in Certificate of Title Volume 8876 Folio 129.

Dated 6 May 1999.

RAY TONKIN  
Executive Director



**Heritage**  
VICTORIA

**Heritage Act 1995**

**NOTICE OF REGISTRATION**

As Executive Director for the purpose of the Heritage Act, I give notice under section 46 that the Victorian Heritage Register is amended by including the Heritage Register Number 1797 in the category described as a Heritage Place:

Ballarat High School, Sturt Street West, Ballarat, City of Ballarat.

**EXTENT:**

1. All of the buildings marked B 1 (Main Building), B 2 (Locker Rooms) and B 3 (Silo approximately 200 metres west of Gillies Street) on Diagram 606982 held by the Executive Director.
2. All of the land marked L 1 on Diagram 606982 held by the Executive Director being part of Crown Allotment 6C and L 2 being a 3 metre curtilage measured from the base of the silo (B 3) and being part of Crown Allotment 6B.

Dated 6 May 1999.

RAY TONKIN  
Executive Director



**Heritage**  
VICTORIA

**Heritage Act 1995**

**NOTICE OF REGISTRATION**

As Executive Director for the purpose of the Heritage Act, I give notice under section 46 that the Victorian Heritage Register is amended in that the Heritage Register Number 1800 is now described in the category as a Heritage Place:



Reinforced Concrete House, 4 Ray Street, Beaumaris, City of Bayside.

EXTENT:

The whole of the house (B 1) and the reinforced concrete shed (B 2) on Diagram 608505 held by the Executive Director.

Dated 6 May 1999.

RAY TONKIN  
Executive Director

---

**Planning and Environment Act 1987**  
BERWICK PLANNING SCHEME  
Notice of Approval of Amendment  
Amendment L 146

The Minister for Planning and Local Government has approved Amendment L 146 to the Berwick Planning Scheme.

The Amendment comes into operation on the date this notice is published in the Government Gazette.

The Amendment rezones land known as Lot 1 on PS 407463Q at the corner of Clyde Road and Princes Freeway, Berwick from Other Public Uses to a Special Use No. 2 zone.

A copy of the Amendment can be inspected, free of charge, during office hours, at the Department of Infrastructure, Customer Service Centre, Upper Plaza, Nauru House, 80 Collins Street, Melbourne and at the offices of the Casey City Council, Princes Highway, Narre Warren.

LEIGH PHILLIPS  
Director, Planning Operations  
Planning, Heritage  
and Market Information  
Department of Infrastructure

---

**Planning and Environment Act 1987**  
DELATITE PLANNING SCHEME  
Notice of Approval of Amendment  
Amendment L 17

The Minister for Planning and Local Government has approved Amendment L 17 to the Delatite Planning Scheme.

The Amendment comes into operation on the date this notice is published in the Government Gazette.

The Amendment rezones Crown Allotment 42D, Parish of Taminick, being a former State School Reserve, Upper Taminick Road, from Public Purposes – State School zone (PP4) to a Rural C zone (RU3).

A copy of the Amendment can be inspected, free of charge, during office hours, at the Department of Infrastructure, Customer Service Centre, Upper Plaza, Nauru House, 80 Collins Street, Melbourne and at the offices of the Delatite Shire Council, Fawckner Drive, Benalla.

LEIGH PHILLIPS  
Director, Planning Operations  
Planning, Heritage  
and Market Information  
Department of Infrastructure

---

**Planning and Environment Act 1987**  
**Planning and Environment (Planning Schemes) Act 1996**

HORSHAM PLANNING SCHEME  
Notice of Approval of Planning Scheme

The Minister for Planning and Local Government has approved the new Horsham Planning Scheme.

The planning scheme comes into operation on the date this notice is published in the Government Gazette.

The planning scheme affects all of the area of the municipal district of the Horsham Rural City Council.

The new Horsham Planning Scheme, as required by the **Planning and Environment (Planning Schemes) Act 1996**, includes selected State standard provisions from the Victoria Planning Provisions, including the state policy framework, various zones and overlays, particular provisions relating to use and development, administrative provisions and definitions. The new planning scheme also includes a municipal strategic statement, local policies and schedules to some of the zones, overlays and other provisions. The new scheme also incorporates a number of documents specified in the planning scheme, and contains new maps applying the standardized zones and overlays to land within the area covered by the scheme.

Any planning scheme or any part of a planning scheme in force immediately before the commencement of the new Horsham

Planning Scheme is revoked to the extent that it applies to the area covered by the new Horsham Planning Scheme. Any amendment to a planning scheme or any part of a planning scheme which is revoked lapses.

A copy of the new planning scheme can be inspected, free of charge, during office hours, at the Department of Infrastructure, Customer Service Centre, Upper Plaza, Nauru House, 80 Collins Street, Melbourne 3000; Department of Infrastructure, Western Region, 1315 Sturt Street, Ballarat, Vic. 3350 and Horsham Rural City Council, Roberts Avenue, Horsham, Vic. 3400.

LEIGH PHILLIPS  
Director, Planning Operations  
Planning, Heritage  
and Market Information  
Department of Infrastructure

---

**Planning and Environment Act 1987**  
HUME PLANNING SCHEME  
Notice of Approval of Amendment  
Amendment L 50

The Minister for Planning and Local Government has approved Amendment L 50 to the Hume Planning Scheme.

The Amendment comes into operation on the date this notice is published in the Government Gazette.

The Amendment rezones approximately 3.1ha of land known as Allotments 35, 35A, 36 and 37 and part railway land, Section 17, Township of Sunbury, located on the east side of the Horne Street, from Public Use zone and Sunbury Town Centre Fringe zone to Business 1 zone, and introduces a Development Plan Overlay control over the land. The Amendment is intended to facilitate the development of a retail and cinema complex.

A copy of the Amendment can be inspected, free of charge, during office hours, at the Department of Infrastructure, Customer Service Centre, Upper Plaza, Nauru House, 80 Collins Street, Melbourne and at the offices of the Hume City Council, 36 Macedon Street, Sunbury.

LEIGH PHILLIPS  
Director, Planning Operations  
Planning, Heritage  
and Market Information  
Department of Infrastructure

**Planning and Environment Act 1987**  
HUME PLANNING SCHEME  
Notice of Approval of Amendment  
Amendment L 52

The Minister for Planning and Local Government has approved Amendment L 52 to the Hume Planning Scheme.

The Amendment comes into operation on the date this notice is published in the Government Gazette.

The Amendment rezones land at the north corner of Greenvale Drive and Barrymore Road from Reserved Living zone to Business 1 zone, to facilitate the development of a neighbourhood shopping centre (approximately 600m<sup>2</sup> in floor area) on the land.

A copy of the Amendment can be inspected, free of charge, during office hours, at the Department of Infrastructure, Customer Service Centre, Upper Plaza, Nauru House, 80 Collins Street, Melbourne and at the offices of the Hume City Council, 1079 Pascoe Vale Road, Broadmeadows (also at 36 Macedon Street, Sunbury).

LEIGH PHILLIPS  
Director, Planning Operations  
Planning, Heritage  
and Market Information  
Department of Infrastructure

---

**Planning and Environment Act 1987**  
**Planning and Environment (Planning Schemes) Act 1996**

YARRA PLANNING SCHEME

Notice of Approval of Planning Scheme

The Minister for Planning and Local Government has approved the new Yarra Planning Scheme.

The planning scheme comes into operation on the date this notice is published in the Government Gazette.

The planning scheme affects all of the area of the municipal district of the Yarra City Council.

The new Yarra Planning Scheme, as required by the **Planning and Environment (Planning Schemes) Act 1996**, includes selected State standard provisions from the Victoria Planning Provisions, including the state policy

framework, various zones and overlays, particular provisions relating to use and development, administrative provisions and definitions. The new planning scheme also includes a municipal strategic statement, local policies and schedules to some of the zones, overlays and other provisions. The new scheme also incorporates a number of documents specified in the planning scheme, and contains new maps applying the standardised zones and overlays to land within the area covered by the scheme.

Any planning scheme or any part of a planning scheme in force immediately before the commencement of the new Yarra Planning Scheme is revoked to the extent that it applies to the area covered by the new Yarra Planning Scheme. Any amendment to a planning scheme or any part of a planning scheme which is revoked lapses.

A copy of the new planning scheme can be inspected, free of charge, during office hours, at the Department of Infrastructure, Customer Service Centre, Upper Plaza, Nauru House, 80 Collins Street, Melbourne 3000 and Yarra City Council, Richmond Town Hall, 333 Bridge Road, Richmond 3121.

LEIGH PHILLIPS  
Director, Planning Operations  
Planning, Heritage  
and Market Information  
Department of Infrastructure

---

**ORDERS IN COUNCIL**

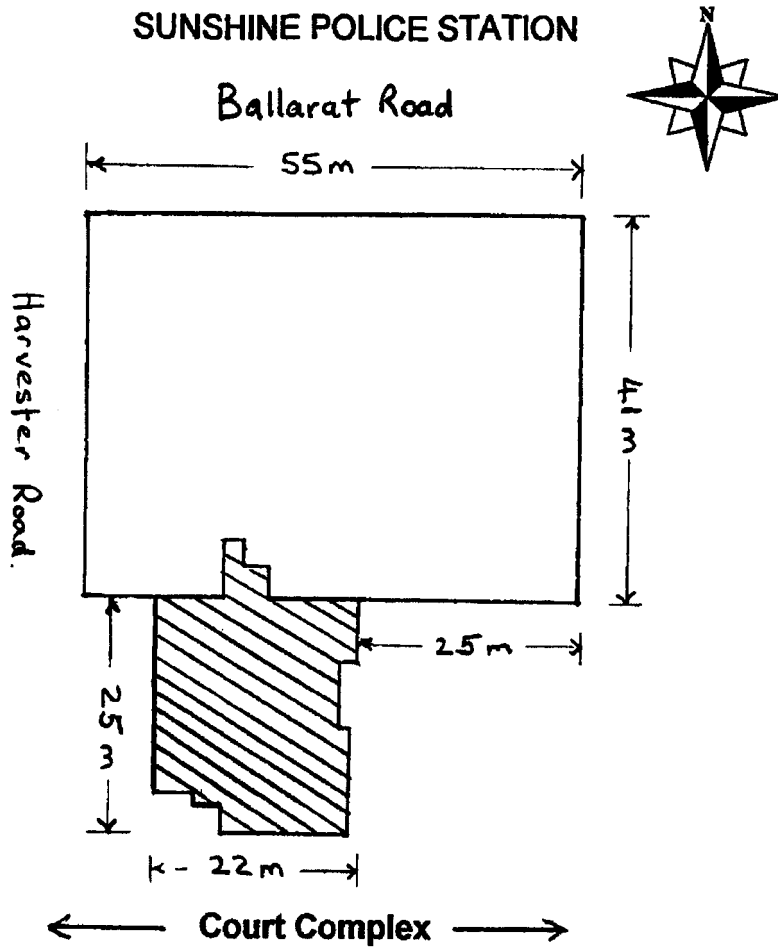
**Corrections Act 1986**

**APPOINTMENT OF A NEW POLICE GAOL**

**Sunshine**

Under section 11 of the **Corrections Act 1986** the Lieutenant-Governor as the Governor's deputy with the advice of the Executive Council appoints the place shown as hatched on the attached plan, being part of the premises at the eastern corner of the intersection of Harvester and Ballarat Roads, Sunshine (Crown description: Crown Allotment 18 A1, Plan of Subdivision 404254N Parish of Cut Paw-Paw. Reserve Rs 37182), as a police gaol.

The maximum period for which a person may be held in the police gaol appointed by this Order is 14 days.



Dated 25 May 1999.

Responsible Minister:  
BILL McGRATH  
Minister for Corrections

SHANNON DELLAMARTA  
Acting Clerk of the Executive Council

**Local Government Act 1989****ALTERATION OF WARD BOUNDARIES OF  
MONASH CITY COUNCIL****Order in Council**

The Lieutenant-Governor as the Governor's deputy hereby directs that:

- a) Under section 220S (1)(a) of the **Local Government Act 1989**, this Order comes into operation on the day it is published in the Government Gazette; and
- b) Under section 220Q (k) of the **Local Government Act 1989**, on the day this Order comes into operation the boundaries of each ward shall be fixed as described in the Schedules to this Order.

Dated: 18 May 1999.

Responsible Minister:

ROBERT MACLELLAN, MLA  
Minister for Planning and  
Local Government

BILL ZISIMOPOULOS  
Acting Clerk of the Executive Council

**Schedule 1****HUNTINGDALE WARD**

Commencing on Highbury Road at Huntingdale Road, being a point on the northern boundary of the City; thence southerly by Huntingdale Road to North Road; thence westerly by that road to the Melbourne to Dandenong Railway; thence north-westerly by that railway to Poath Road, being a point on the western boundary of the City, and thence northerly, south-easterly, again northerly and easterly by the city boundary to the point of commencement.

**Schedule 2****DAMPER WARD**

Commencing on Highbury Road at Huntingdale Road, being a point on the northern boundary of the City; thence southerly by Huntingdale Road to the Melbourne to Glen Waverley Railway; thence generally easterly by that railway to Stephenson's Road; thence southerly by that road to Waverley Road; thence easterly by that road to Blackburn Road; thence northerly by that road to Highbury Road being a point on the northern boundary of the City, and thence westerly by the city boundary to the point of commencement.

**Schedule 3****NAPIER WARD**

Commencing at the intersection of Blackburn Road and Highbury Road, being a point on the northern boundary of the City; thence southerly by Blackburn Road to High Street Road; thence easterly by that road to Gallaghers Road; thence southerly by that road to Waverley Road; thence easterly by that road and a line in continuation to the Dandenong Creek, being a point on the eastern boundary of the City, and thence generally northerly and westerly by the city boundary to the point of commencement.

**Schedule 4****CENTRAL WARD**

Commencing at the intersection of High Street Road and Blackburn Road; thence southerly by Blackburn Road to Ferntree Gully Road; thence easterly by that road to Lum Road; thence northerly by that road to Waverley Road; thence westerly by that road to Gallaghers Road; thence northerly by that road to High Street Road, and thence westerly by that road to the point of commencement.

**Schedule 5****UNIVERSITY WARD**

Commencing at the intersection of Waverley Road and Blackburn Road; thence southerly by Blackburn Road to Wellington Road; thence westerly by that road to the Princes Highway; thence north-westerly by that highway to Clayton Road; thence southerly by that road to North Road; thence westerly by that road to Huntingdale Road; thence northerly by that road to the Melbourne to Glen Waverley Railway; thence generally easterly by that railway to Stephenson's Road; thence southerly by that road to Waverley Road, and thence easterly by that road to the point of commencement.

**Schedule 6****WARRIGAL WARD**

Commencing on the Princes Highway at Westall Road, being a point on the northern boundary of the City; thence north-westerly by the Princes Highway to Blackburn Road; thence northerly by that road to Wellington Road; thence westerly by that road to the Princes Highway; thence north-westerly by that highway to Clayton Road; thence southerly by

that road to North Road, thence westerly by that road to the Melbourne to Dandenong Railway; thence north-westerly by that railway to Poath Road, being a point on the western boundary of the City, and thence southerly, easterly, again southerly, again easterly, and northerly by the city boundary to the point of commencement.

**Schedule 7**

**WELLINGTON WARD**

Commencing on the Princes Highway at Westall Road, being a point on the southern boundary of the City; thence north-westerly by the Princes Highway to Blackburn Road; thence northerly by that road to Ferntree Gully Road; thence easterly by that road to Springvale Road; thence southerly by that road to the South Eastern Freeway; thence south-easterly by that freeway to Wellington Road; thence easterly by that road to the Dandenong Creek, being a point on the eastern boundary of the City, and thence generally south-easterly, westerly and north-westerly by the city boundary to the point of commencement.

**Schedule 8**

**JELL WARD**

Commencing on the Dandenong Creek at Wellington Road, being a point on the eastern boundary of the City; thence westerly by Wellington Road to the South Eastern Freeway; thence north-westerly by that freeway to Springvale Road; thence northerly by that road to Ferntree Gully Road; thence easterly by that road to Lum Road; thence northerly by that road to Waverley Road; thence easterly by that road and a line in continuation to the Dandenong Creek, being a point on the eastern boundary of the City, and thence generally southerly by the city boundary to the point of commencement.

**Land Act 1958**

**APPROVAL BY THE GOVERNOR IN  
COUNCIL TO THE SALE OF CROWN  
LAND BY PRIVATE TREATY**

**Order in Council**

The Lieutenant-Governor as the Governor's deputy with the advice of the Executive Council, pursuant to Section 99A of the **Land Act 1958**, approves the sale by the Minister for Finance of the Crown land described below:

Property: Former Road Traffic Authority and

Department of Justice land at Spring Street, Ferntree Gully.

Description: Crown Allotment 53<sup>HI</sup>, County of Mornington, Parish of Scoresby.

Purchaser: Department of Human Services.

Dated 25 May 1999.

Responsible Minister:

ROGER M. HALLAM, MLC

Minister for Finance

SHANNON DELLAMARTA

Acting Clerk of the Executive Council

**Plant Health and Plant Products Act 1995**

**DECLARATION OF A CONTROL AREA AT  
CARDROSS FOR THE PURPOSE OF  
PREVENTING THE SPREAD OF  
QUEENSLAND FRUIT FLY**

The Lieutenant-Governor as the Governor's deputy with the advice of the Executive Council under section 9 of the **Plant Health and Plant Products Act 1995** -

- (i) declares the area described in Schedule 1 to be a control area for the purpose of preventing the spread of Queensland fruit fly (*Bactrocera tryoni*);
- (ii) prohibits the removal from the control area into any part of Victoria of any fruit or vegetable listed as a host of Queensland fruit fly in Schedule 5 of the Plant Health and Plant Products Regulations 1996, unless the fruit or vegetable is accompanied by a Plant Health Certificate or Plant Health Declaration and/or has been treated, processed or transported under security in a manner approved by the Secretary;
- (iii) requires owners and occupiers of land described in Schedule 2, which is within the control area, to give access to such land at all times to an authorised officer with or without assistants for the purpose of inspection and/or placing on such land any lures or traps and/or for applying on such land any spray material or bait and for performing any other actions which in the opinion of the authorised officer are necessary for the eradication and/or prevention of spread of the pest; and
- (iv) requires owners and occupiers of land described in Schedule 2, which is within

the control area, on instructions from an authorised officer, to strip fruit from trees, collect and dispose of waste fruit, or treat fruit and vegetables listed in Schedule 5 of the Plant Health and Plant Products Regulations 1996 in a manner approved by the Secretary.

#### Schedule 1

The area of land around the outbreak centre at Cardross (Longitude: 142° 8.32' Latitude: 34°15.88') bounded by a line commencing from the junction of Little Cowra Road and the Victorian side of the Murray River, then along Little Cowra Road in a westerly direction, then along Paschendale Avenue in a southerly direction, then along Fifth Avenue in a westerly direction, then along Meridian Road in a southerly direction, then along Werrimul-Millewa Road in an easterly direction, then along Benetook Avenue in a southerly direction, then along Yapool West Road in an easterly direction, then along the Calder Highway in a northerly direction, then along Red Cliffs-Colignan Road in an easterly direction, then along Edey Road in a north easterly direction until the Edey Road meets the Murray River and heading in a north westerly direction along the southern bank of the Murray River until the junction of the River and Little Cowra Road.

#### Schedule 2

The area of land around the outbreak centre at Cardross (Longitude: 142° 8.32' : Latitude: 34° 15.88') bounded by a line commencing from the intersection of Koorlong and Millewa Avenue, then along Millewa Avenue in an easterly direction to Coorong Avenue, then along Coorong Avenue in a southerly direction to 22<sup>nd</sup> Street, then along 22<sup>nd</sup> Street in a westerly direction to Euston Avenue, then along Euston Avenue in a southerly direction to Pawson Avenue, then along Pawson Avenue in a westerly direction to Boomerang Avenue, then along Boomerang Avenue in a northerly direction to 22<sup>nd</sup> Street, then along 22<sup>nd</sup> Street in a north westerly direction to the extension of Cowra Avenue, then along the extension of Cowra Avenue in an easterly direction to 16<sup>th</sup> Street, then along 16<sup>th</sup> Street in a south easterly direction to Koorlong Avenue, then along

Koorlong Avenue in a south westerly direction to the intersection with Millewa Avenue.

Dated: 25 May 1999

Responsible Minister

PATRICK McNAMARA

Minister for Agriculture and Resources

SHANNON DELLAMARTA

Acting Clerk of the Executive Council

### Crown Land (Reserves) Act 1978

#### NOTICE OF INTENTION

The Lieutenant-Governor as the Governor's deputy with the advice of the Executive Council under Section 10 of the **Crown Land (Reserves) Act 1978** gives notice of intention to revoke the following temporary reservations:

**BAIRNSDALE** — The temporary reservation by Order in Council of 13 December, 1983 of an area of 953 square metres of land being Crown Allotment 1, Section A, Township of Bairnsdale, Parish of Bairnsdale as a site for Health Commission purposes. — (Rs 12246).

**BALLARAT** — The temporary reservation by Order in Council of 11 September, 1984 of an area of 773 square metres of land being Crown Allotment 15A, Parish of Ballarat as a site for Health Commission purposes. — (Rs 12508).

**BENDIGO** — The temporary reservation by Order in Council of 21 January, 1986 of an area of 1027 square metres of land being Crown Allotment 2A, Section 56B, At Bendigo, Parish of Sandhurst as a site for Health purposes. — (Rs 12592).

**CARDIGAN** — The temporary reservation by Order in Council of 6 July, 1982 of an area of 2744 square metres of land being Crown Allotment 3A, Section 4, Parish of Cardigan as a site for Health Commission purposes. — (Rs 11826).

**CARLSRUHE** — The temporary reservation by Order in Council of 20 August, 1985 of an area of 1030 square metres of land being Crown Allotment 30A, Parish of Carlsruhe as a site for Health Commission purposes. — (Rs 12546).

**CASTLE DONNINGTON** — The temporary reservation by Order in Council of 21 June, 1983 of an area of 7709 square metres of land being Crown Allotment 11A, Section A, Parish of Castle Donnington as a site for Health Commission purposes. — (Rs 12271).

DANDENONG — The temporary reservation by Order in Council of 21 January, 1986 of an area of 650 square metres of land being Crown Allotment 80A, Parish of Dandenong as a site for Health purposes. — (Rs 12504).

DERRIMUT — The temporary reservation by Order in Council of 21 January, 1986 of an area of 587 square metres of land being Crown 1A, Section 21, Parish of Derrimut as a site for Health purposes. — (Rs 12519).

DOUTTA GALLA — The temporary reservation by Order in Council of 16 August, 1983 of an area of 741 square metres of land being Crown Allotment C1, Section 18, Parish of Doutta Galla as a site for Health Commission purposes. — (Rs 12452).

EUMEMMERRING — The temporary reservation by Order in Council of 14 December, 1982 of an area of 917 square metres of land being Crown Allotment 6B, Parish of Eumemmerring as a site for Health Commission purposes. — (Rs 12048).

FRANKSTON — The temporary reservation by Order in Council of 5 November, 1986 of an area of 783 square metres of land being Crown Allotment 4A, Section 4, Parish of Frankston as a site for Health Purposes. — (Rs 13014).

JIKA JIKA — The temporary reservation by Order in Council of 21 January, 1986 of an area of 501 square metres of land being Crown Allotment 114B, Parish of Jika Jika as a site for Health purposes. — (Rs 13021).

KANGERONG — The temporary reservation by Order in Council of 7 April, 1983 of an area of 1185 square metres of land being Crown Allotment 11A, Section 1, Parish of Kangerong as a site for Health Commission purposes. — (Rs 12327).

KYNETON — The temporary reservation by Order in Council of 21 November, 1979 of an area of 1180 square metres of land being Crown Allotment 5A, Section 17, Township of Kyneton, Parish of Lauriston as a site for Mental Health purposes. — (Rs 10801).

MARYBOROUGH — The temporary reservation by Order in Council of 22 June, 1982 of an area of 1295 square metres of land being Crown Allotment 43A, Section 21A, Parish of Maryborough as a site for Health Commission purposes. — (Rs 11863).

MILDURA — The temporary reservation by Order in Council of 22 January, 1980 of an area of 1041 square metres of land being Crown Allotment 6, Section 17, Block E, Parish of Mildura as a site for Health Commission purposes. — (Rs 11118).

MORDIALLOC — The temporary reservation by Order in Council of 25 November, 1986 of an area of 579 square metres of land being Crown Allotment 1A, Section 17, Parish of Mordialloc as a site for Community Services. — (Rs 13334).

MULGRAVE — The temporary reservation by Order in Council of 21 January, 1986 of an area of 651 square metres of land being Crown Allotment 103A, Parish of Mulgrave as a site for Health purposes. — (Rs 13033).

MULGRAVE — The temporary reservation by Order in Council of 21 January, 1986 of an area of 1682 square metres of land being Crown Allotment 41A, Parish of Mulgrave as a site for Health purposes. — (Rs 13024).

NILLUMBIK — The temporary reservation by Order in Council of 20 January, 1987 of an area of 793 square metres of land being Crown Allotment 13B, Parish of Nillumbik as a site for Community Services. — (Rs 13392).

NILLUMBIK — The temporary reservation by Order in Council of 21 January, 1986 of an area of 859 square metres of land being Crown Allotment 13A, Parish of Nillumbik as a site for Health purposes. — (Rs 13029).

ORBOST — The temporary reservation by Order in Council of 28 August, 1984 of an area of 1002 square metres of land being Crown Allotment 8A, Section 36, Township of Orbost, Parish of Orbost as a site for Health Commission purposes. — (Rs 12591).

SANDHURST — The temporary reservation by Order in Council of 5 April, 1977 of an area of 736 square metres of land being Crown Allotment 41A, Parish of Sandhurst as a site for Public Purposes (Social Welfare Department purposes). — (Rs 10353).

SANDHURST — The temporary reservation by Order in Council of 14 April, 1977 of an area of 819 square metres of land being Crown Allotment 44A, Parish of Sandhurst as a site for Public Purposes (Social Welfare Department purposes). — (Rs 10233).



SUNBURY — The temporary reservation by Order in Council of 24 July, 1893 of an area of 9136 square metres of land in Section 8, Township of Sunbury (formerly town of Sunbury), Parish of Buttlejorrk as a site for a State School. — (Rs 10155).

SWAN HILL — The temporary reservation by Order in Council of 21 January, 1986 of an area of 583 square metres of land being Crown Allotment 1A, Section 34, Township of Swan Hill, Parish of Castle Donnington as a site for Health purposes. — (Rs 12889).

WONTHAGGI — The temporary reservation by Order in Council of 21 January, 1986 of an area of 759 square metres of land being Crown Allotment 32E, Parish of Wonthaggi as a site for Health purposes. — (Rs 12468).

YEA — The temporary reservation by Order in Council of 16 April, 1937 of an area of 829 square metres of land being Crown Allotment 11, Section 14, Township of Yea, Parish of Yea as a site for Railway purposes. — (Rs 4679).

This Order is effective from the date on which it is published in the Victoria Government Gazette.

Dated 25 May 1999.

Responsible Minister:  
MARIE TEHAN  
Minister for Conservation and  
Land Management

SHANNON DELLAMARTA  
Acting Clerk of the Executive Council

**Crown Land (Reserves) Act 1978**  
NOTICE OF INTENTION

The Lieutenant-Governor as the Governor's deputy with the advice of the Executive Council under Section 10 of the **Crown Land (Reserves) Act 1978** gives notice of intention to revoke the following temporary reservations:

PHILLIP ISLAND — The temporary reservations for various purposes under Sections 4(1) and 5(7) of the **Crown Land (Reserves) Act 1978** (area 15 hectares, more or less) of land being Crown Allotments 1T, 1S, 1R, 2H, 2M, 2N, 2L1 and 2L2, Parish of Phillip Island, as cross hatched red on plan LEGL./99-44 lodged in the Central Plan Office. — (Rs 11735 & Rs 11736),

This Order is effective from the date on which it is published in the Victoria Government Gazette.

Dated 25 May 1999.

Responsible Minister:  
MARIE TEHAN  
Minister for Conservation and  
Land Management

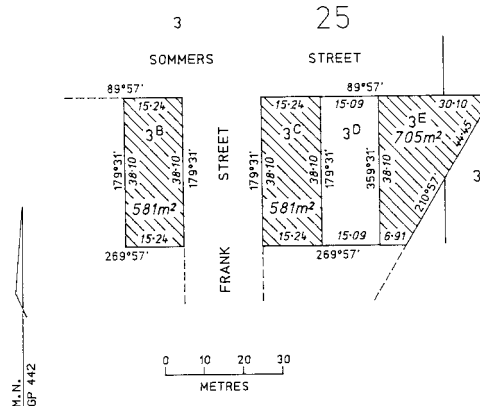
SHANNON DELLAMARTA  
Acting Clerk of the Executive Council

**Crown Land (Reserves) Act 1978**  
CROWN LANDS TEMPORARILY  
RESERVED

The Lieutenant-Governor as the Governor's deputy with the advice of the Executive Council under Section 4(1) of the **Crown Land (Reserves) Act 1978** temporarily reserves the following Crown lands for the purposes mentioned:-

MUNICIPAL DISTRICT OF THE  
GREATER GEELONG CITY COUNCIL

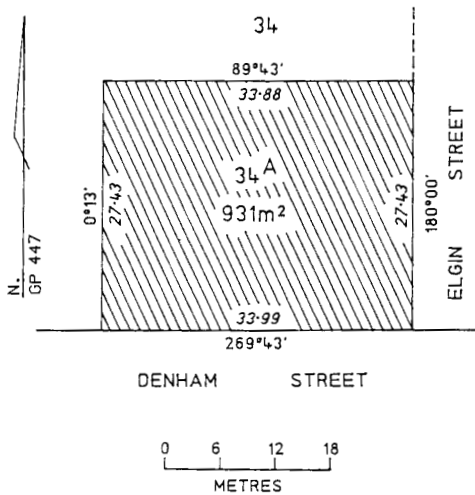
BARRARBOOL — Public Purposes (Day Program Facility), 1867 square metres being Crown Allotments 3B, 3C and 3E, Section 25, Parish of Barrarbool as indicated by hatching on plan hereunder. (2083) — (2006597).



Total area of hatched portions 1867m<sup>2</sup>

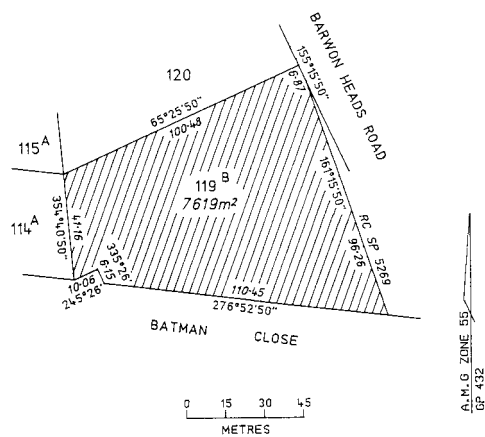
MUNICIPAL DISTRICT OF THE  
BOROONDARA CITY COUNCIL

BOROONDARA — Public Purposes (Psychiatric Rehab Facility), 931 square metres, being Crown Allotment 34A, Parish of Boroondara on as indicated by hatching on plan hereunder. (B415[5]) — (Rs 37211).



MUNICIPAL DISTRICT OF THE  
GREATER GEELONG CITY COUNCIL

CORIO — Public Purposes (Psychiatric Rehab Facility), 7619 square metres being Crown Allotment 119B, Parish of Corio as indicated by hatching on plan hereunder. (2454) — (2006596).



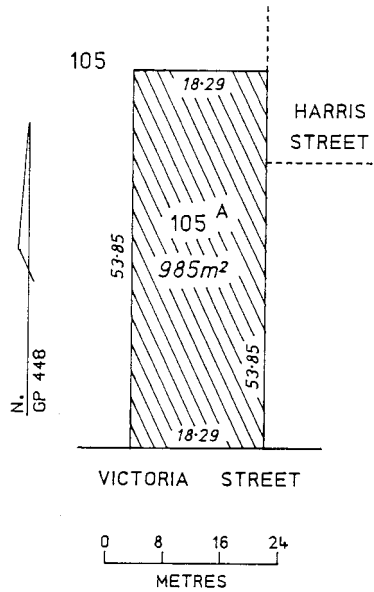
MUNICIPAL DISTRICT OF THE  
YARRA CITY COUNCIL

JIKA JIKA — Public Purposes (Psychiatric Rehab Facility), 5139 square metres being Crown Allotment 42A, Parish of Jika Jika shown as Lot 4 on Plan of Subdivision No. 312542X lodged in the Central Plan Office. — (Rs 37208).

MUNICIPAL DISTRICT OF THE  
MORELAND CITY COUNCIL

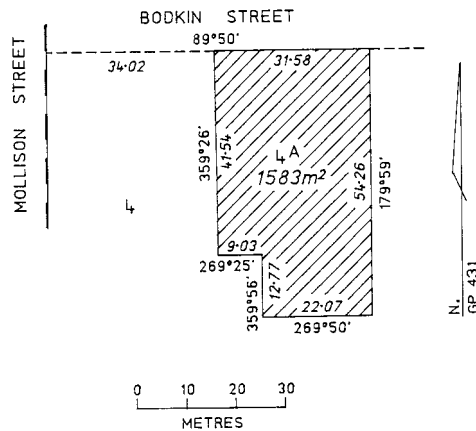
JIKA JIKA — Public Purposes (Psychiatric Rehab Facility), 985 square metres being Crown

Allotment 105A, Parish of Jika Jika as indicated by hatching on plan hereunder. (J16[5]) — (Rs 37209).



MUNICIPAL DISTRICT OF THE  
MACEDON RANGES SHIRE COUNCIL

LAURISTON — Public Purposes (Psychiatric Rehab Facility), 1583 square metres, being Crown Allotment 4A, Parish of Lauriston as indicated by hatching on plan hereunder. (L32[11]) — (P366833).



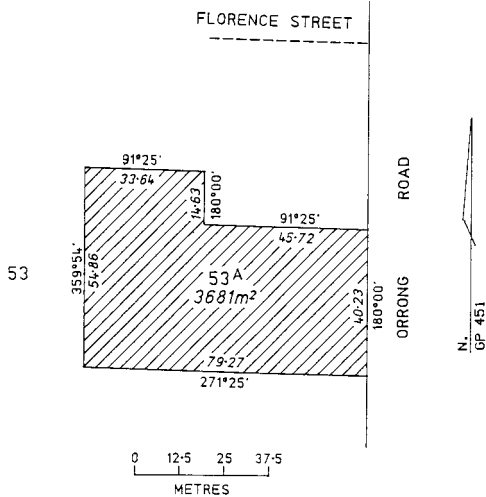
MUNICIPAL DISTRICT OF THE  
YARRA RANGES SHIRE COUNCIL

MOOROOLBARK — Public Purposes (Psychiatric Rehab Facility), 3.642 hectares being Crown Allotment 12B3, Parish of

Mooolbark shown as Lot 4 on Plan of Subdivision No. 114252 lodged in the Central Plan Office. — (Rs 37207).

MUNICIPAL DISTRICT OF THE STONNINGTON CITY COUNCIL

PRAHRAN — Public Purposes (Psychiatric Rehab Facility), 3681 square metres, being Crown Allotment 53A, Parish of Prahran on as indicated by hatching on plan hereunder. (P81[12]) — (Rs 37210).



This Order is effective from the date on which it is published in the Victoria Government Gazette.

Dated 25 May 1999.

Responsible Minister:  
MARIE TEHAN  
Minister for Conservation and  
Land Management

SHANNON DELLAMARTA  
Acting Clerk of the Executive Council

**Land Act 1958**

UNUSED ROAD CLOSED

The Lieutenant-Governor as the Governor's deputy with the advice of the Executive Council under Section 349 of the **Land Act 1958** and with the consents in writing of the municipality concerned and the adjoining owners closes the following unused road:

MUNICIPAL DISTRICT OF THE MOYNE SHIRE COUNCIL

YANGERY — The road in the Parish of Yangery shown as Crown Allotment 32B, Section 42 on Certified Plan No. 119011 lodged in the Central Plan Office. — (L2-4613).

This Order is effective from the date on which it is published in the Victoria Government Gazette.

Dated 25 May 1999.

Responsible Minister:  
MARIE TEHAN  
Minister for Conservation and  
Land Management

SHANNON DELLAMARTA  
Acting Clerk of the Executive Council

**Crown Land (Reserves) Act 1978**

INCORPORATION OF COMMITTEE OF MANAGEMENT OF THE BYRNESIDE PUBLIC HALL RESERVE

The Lieutenant-Governor as the Governor's deputy with the advice of the Executive Council under Section 14A(1) of the **Crown Land (Reserves) Act 1978**, being satisfied that it is in the public interest to declare to be a corporation the Committee of Management appointed under Section 14(2) of the Act of the land described in the schedule hereunder:-

- (a) declares that the Committee of Management shall be a corporation;
- (b) assigns the name "BYRNESIDE PUBLIC HALL RESERVE INCORPORATED" to the corporation; and

under Section 14B(3) of the Act, appoints Ronald B. DONALDSON to be Chairperson of the corporation.

SCHEDULE

The land in the Parish of Toolamba West being Crown Allotment 87D, temporarily reserved as a site for Public Purposes (Public Hall) by Order in Council of 20 December, 1977 vide Victoria Government Gazette dated 6 January, 1878 - page 50. — Rs 10502.

This Order is effective from the date on which it is published in the Victoria Government Gazette.

Dated 25 May 1999.

Responsible Minister:  
MARIE TEHAN  
Minister for Conservation and  
Land Management

SHANNON DELLAMARTA  
Acting Clerk of the Executive Council

**Crown Land (Reserves) Act 1978**  
CROWN LANDS TEMPORARILY  
RESERVED

The Lieutenant-Governor as the Governor's deputy with the advice of the Executive Council under Section 4(1) of the **Crown Land (Reserves) Act 1978** temporarily reserves the following Crown lands for Public Purposes (Rail Trail):-

MUNICIPAL DISTRICT OF THE  
MURRINDINDI SHIRE COUNCIL

YEA — Public Purposes (Rail Trail), 13 hectares, more or less, being Crown Allotment 8A, Section 47, Crown Allotment 4B, Section 15, Crown Allotment 13, Section 14, Crown Allotment 3E, Section 12, and Crown Allotment 21, Section 24, Township of Yea and Crown Allotments 18B and 20B, Section 1, Parish of Yea as shown outlined red on Plan No. LEGL./99-64 lodged in the Central Plan Office. — (95/0738).

This Order is effective from the date on which it is published in the Victoria Government Gazette.

Dated 25 May 1999.

Responsible Minister:  
MARIE TEHAN  
Minister for Conservation and  
Land Management

SHANNON DELLAMARTA  
Acting Clerk of the Executive Council

**Crown Land (Reserves) Act 1978**  
CROWN LANDS TEMPORARILY  
RESERVED

The Lieutenant-Governor as the Governor's deputy with the advice of the Executive Council under Section 4(1) of the **Crown Land (Reserves) Act 1978** temporarily reserves the following Crown lands for Public Purposes (Rail Trail):-

MUNICIPAL DISTRICT OF THE  
SOUTH GIPPSLAND SHIRE

MEENIYAN, STONY CREEK and BUFFALO — Public Purposes (Rail Trail), 90 hectares, more or less, being Crown Allotments 33 and 34 Section 2, Township of Meeniyan, Crown Allotments 1<sup>A</sup>, Section H and 10<sup>A</sup>, Section J, Township of Stony Creek, Crown Allotments

41<sup>J</sup> and 41<sup>K</sup>, No Section, Township of Buffalo and Crown Allotments 53K, 53L, 54C, 46D, 32L and 32M, Parish of Meeniyan as shown on Plan No. LEGL./99-47 lodged in the Central Plan Office.

DOOMBURRIM — Public Purposes (Rail Trail), 57 hectares, more or less, being Crown Allotments 90<sup>L</sup>, 26<sup>H</sup>, 24<sup>B</sup>, 29<sup>E</sup>, 24<sup>C</sup> and 22<sup>F</sup>, Parish of Doomburrim as shown on Plan No. LEGL./99-60 lodged in the Central Plan Office.

DOOMBURRIM and WONGA WONGA SOUTH — Public Purposes (Rail Trail), 74 hectares, more or less, being Crown Allotments 46<sup>E</sup>, 45<sup>C</sup> and 45<sup>D</sup>, Parish of Doomburrim and Crown Allotments 9<sup>G</sup>, 3<sup>A4</sup> and 2<sup>S</sup>, Section B and 35<sup>K</sup> and 27<sup>M</sup>, Section C, Parish of Wonga Wonga as shown on Plan No. LEGL./99-61 lodged in the Central Plan Office.

This Order is effective from the date on which it is published in the Victoria Government Gazette.

Dated 25 May 1999.

Responsible Minister:  
MARIE TEHAN  
Minister for Conservation and  
Land Management

SHANNON DELLAMARTA  
Acting Clerk of the Executive Council



**SUBORDINATE LEGISLATION ACT 1994  
NOTICE OF MAKING OF STATUTORY  
RULES**

Notice is hereby given under Section 17 (2) of the **Subordinate Legislation Act 1994** of the making of the following Statutory Rules:

59. *Statutory Rule:* Road Safety (Drivers) (Amendment) Regulations 1999  
*Authorising Act:* Road Safety Act 1986  
*Date of making:* 25 May 1999
60. *Statutory Rule:* Public Transport Competition Regulations 1999  
*Authorising Act:* Public Transport Competition Act 1995  
*Date of making:* 25 May 1999
61. *Statutory Rule:* Transport (Passenger Vehicles) (Amendment) Regulations 1999  
*Authorising Act:* Transport Act 1983  
*Date of making:* 25 May 1999

**SUBORDINATE LEGISLATION ACT 1994  
NOTICE THAT STATUTORY RULES ARE  
OBTAINABLE**

Notice is hereby given under Section 17 (3) of the **Subordinate Legislation Act 1994** that the following Statutory Rules were first obtainable from Information Victoria, 356 Collins Street, Melbourne on the date specified:

55. *Statutory Rule:* Melbourne City Link (General) Regulations 1999  
*Authorising Act:* Melbourne City Link Act 1995  
*Date first obtainable:* 25 May 1999  
*Code B*
56. *Statutory Rule:* Melbourne City Link (Start-Up Period) Regulations 1999  
*Authorising Act:* Melbourne City Link Act 1995  
*Date first obtainable:* 25 May 1999  
*Code A*
57. *Statutory Rule:* Transport (Roads and Property) (Amendment) Regulations 1999  
*Authorising Act:* Transport Act 1983  
*Date first obtainable:* 25 May 1999  
*Code A*
58. *Statutory Rule:* Magistrates' Court Civil Procedure Rules 1999  
*Authorising Act:* Magistrates' Court Act 1989  
*Date first obtainable:* 27 May 1999  
*Code H*

Retail price will vary according to the number of pages in each special or periodical gazette. The table below sets out the prices that apply

<i>Price Code</i>	<i>No. of Pages (Including cover and blank pages)</i>	<i>Price</i>
A	1-16	\$2.90
B	17-32	\$4.30
C	33-48	\$5.90
D	49-96	\$9.15
E	97-144	\$11.85
F	145-192	\$14.00
G	193-240	\$16.15
H	241-288	\$17.20
I	289-352	\$19.35
J	353-416	\$22.60
K	417-480	\$25.80
L	481-544	\$30.10
M	545-608	\$34.40
N	609-672	\$38.70
O	673-736	\$43.00
P	737-800	\$47.30

**ADVERTISERS PLEASE NOTE**

As from 27 May 1999

The last Special Gazette was No. 77  
dated 26 May 1999

The last Periodical Gazette was No. 1  
dated 25 May 1999

## CONTENTS

	Page
Estates of Deceased Persons	1190
Government and Outer Budget Sector	
Agencies Notices	1203
Orders in Council—	1222
Acts — Corrections; Local Government; Land; Plant Health and Plant Products; Crown Land (Reserves);	
Private Advertisements	1190
Proclamations	1202

The Victoria Government Gazette is published by The Craftsman Press Pty. Ltd. with the authority of the Government Printer for the State of Victoria  
© State of Victoria 1999

ISSN 0819-5471

This publication is copyright. No parts may be reproduced by any process except in accordance with the provisions of the Copyright Act.

Products and services advertised in this publication are not endorsed by The Craftsman Press Pty. Ltd. or the State of Victoria and neither of them accepts any responsibility for the content or the quality of reproduction. The Craftsman Press Pty. Ltd. reserves the right to reject any advertising material it considers unsuitable for government publication.

Address all inquiries to the Government Printer for the State of Victoria  
1 Macarthur Street  
Melbourne 3002 Victoria Australia

*Government and Outer Budget Sector Agencies please note:*  
**STYLE REQUIREMENTS.**

To ensure that material received can be reproduced, and that errors are minimised, the following guidelines are to be observed when submitting material by fax.

**Fax resolution:**

Material sent by fax should be transmitted using Fine Resolution (200 dots per inch by 200 dpi).

**Font size:**

Use 12 point (10 pitch) or larger.

**Font Style:**

Clear plain font styles, such as Helvetica, should be used.

**Graphics:**

Line drawings should be transmitted as large as possible to ensure clarity. Drawings up to A4 size sent by fax using Fine Resolution provide a good quality for reproduction.

**Avoid:**

Italics, underlining and full justification.

Ensure document is square when sending as documents that are sent skewed are difficult to read and process.

## RETAIL SALES

Information Victoria Bookshop  
356 Collins Street Melbourne 3000.  
Telephone enquiries 1300 366 356

City Graphics  
2nd Floor, 4 Bank Place  
Melbourne 3000  
Telephone enquiries (03) 9600 0977

**Recommended Retail Price \$1.70**