



# Victoria Government Gazette

No. G 23 Thursday 10 June 1999

**GENERAL**

## GENERAL AND PERIODICAL GAZETTE

Copy to: Gazette Officer  
The Craftsman Press Pty. Ltd.  
125 Highbury Road,  
Burwood Vic 3125  
Telephone: (03) 9926 1233  
Facsimile: (03) 9926 1292  
DX: 32510 Burwood  
Email: [gazette@craftpress.com.au](mailto:gazette@craftpress.com.au)

### Advertising Rates and Payment

#### Private Notices

Payment must be received in advance with advertisement details.

30 cents per word - Full page \$180.00.

Additional costs must be included in prepayment if a copy of the gazette is required. Copy Prices - Page \$1.50 - Gazette \$3.20 Certified copy of Gazette \$3.50. (all prices include Postage). **Cheques should be made payable to The Craftsman Press Pty. Ltd.**

#### Government and Outer Budget Sector Agencies Notices

Not required to pre-pay.

Advertisements may be faxed or sent via email with a cover sheet, marked to the attention of the Gazette Officer.

Floppy Disks (Mac & PC) can also be accepted.

Costs can be calculated on the following basis:

Per Line	Typeset
Single column	\$1.55
Double column	\$3.10
Full Page	\$64.80

The Craftsman Press is pleased to offer a series of discounts from the typesetting costs.

1. Copy supplied on disk.
2. Copy supplied via email.
3. Artwork for forms and other material which require exact reproduction.

#### 1. Copy supplied on disk.

Where a disk is supplied and there is minimum alteration required, **30% off.**

Where a disk is supplied requiring extraneous matter stripped out and styles applied, **20% off.**

#### 2. Copy supplied via email.

Where a notice is sent via email and there is minimum alteration required, **25% off.**

Where email is supplied requiring extraneous matter stripped out and styles applied, **15% off.**

#### 3. Artwork for forms and other material which requires exact reproduction.

Scanning and sizing of artwork for forms, to be reproduced in page format, **35% off.**

#### Copy Deadline for General Gazette

9.30 a.m. Monday - (Private Notices)

9.30 a.m. Tuesday - (Government and Outer Budget Sector Agencies Notices)

### Advertisers should note:

- Late copy received at The Craftsman Press Pty. Ltd. after deadlines will be placed in the following issue of VGG, irrespective of any date/s mentioned in the copy (unless otherwise advised).
- Proofs will be supplied only when requested or at the direction of the Gazette Officer.
- No additions or amendments to material for publications will be accepted by telephone.
- Orders in Council may be lodged prior to receiving assent with the Governor's or Clerk's signature. They will only be published once approved and signed.
- Government and Outer Budget Sector Agencies please note: *See style requirements on back page.*

## SPECIAL GAZETTES

Copy to: Gazette Officer  
The Craftsman Press Pty. Ltd.  
125 Highbury Road,  
Burwood Vic 3125  
Telephone: (03) 9926 1233  
Facsimile: (03) 9926 1292  
Email: [gazette@craftpress.com.au](mailto:gazette@craftpress.com.au)

### Advertising Rates and Payment

#### Private Notices

Full Page \$360.00

Payment must be received in advance with notice details.

#### Government and Outer Budget Sector Agencies Notices

Full Page	Typeset
	\$87.50

#### Note:

The after hours number for Special Gazettes is:  
Telephone: 0419 327 321

## SUBSCRIPTIONS AND RETAIL SALES

Copies of the Victoria Government Gazette can be purchased from The Craftsman Press Pty. Ltd. by subscription.

The Victoria Government Gazette

General and Special - \$170.00 each year

General, Special and Periodical - \$227.00 each year

Periodical - \$113.00 each year

Subscriptions are payable in advance and accepted for a period of one year. All subscriptions are on a firm basis and refunds will not be given.

**All payments should be made payable to The Craftsman Press Pty. Ltd.**

#### Subscription enquiries:

The Craftsman Press Pty. Ltd.

125 Highbury Road, Burwood Vic 3125

Telephone: (03) 9926 1233

# INDEX TO PRIVATE ADVERTISERS

**A**

A.B. Natoli Pty .....1316

**B**

Basile &amp; Co. ....1316

Borchard &amp; Moore .....1316

**D**

Dunhill Madden Butler .....1317

Dwyer Mahon &amp; Robertson .....1317

**E**

Ellinghaus Weill .....1317

**H**

H.S.W. Lawson &amp; Co. ....1317

**J**

James Higgins &amp; Co. ....1317

John Matthies &amp; Co. ....1317

John Stewart .....1318

J.P. Donald &amp; Ryan .....1318

**L**

Lawson Hughes Reservoir .....1318

Littleton Hackford .....1318

**M**

McKean &amp; Park .....1319

Mills Oakley .....1319

Mosley &amp; Palmer .....1319

**N**

National Mutual Trustees Limited .....1320

**P**

Perpetual Trustees Victoria Limited .....1320

**R**

Rennick &amp; Gaynor .....1320

Roberts &amp; Roberts .....1320

**S**

Septimus Jones &amp; Lee .....1320

Stuart Morgan &amp; Associates .....1320

**W**

White Cleland Pty. ....1320

Wills &amp; Probate Victoria .....1321

Wisewoulds .....1321

**PUBLICATION OF THE  
VICTORIA GOVERNMENT  
GAZETTE (GENERAL)  
QUEEN'S BIRTHDAY PUBLIC  
HOLIDAY**

**PLEASE NOTE:**

The Victoria Government Gazette for Queen's Birthday week will be published on Thursday 17 June 1999. All copy for private advertisements must reach the Government Gazette Office by 9.30 a.m. on Friday 11 June 1999. Copy for advertisements for the Government and Outer Budget Sector Agencies section must reach the Government Gazette Office by 9.30 a.m. on Tuesday 15 June 1999.

Where urgent gazettal is required after hours, arrangements should be made with Ann White on 0419 327 321.

ANN WHITE  
Government Gazette Officer

---

PRIVATE ADVERTISEMENTS

A Three-day course

# Investigation Methods <sup>TM</sup>

Education Design Systems Pty Limited, a professional development and vocational education organisation, is offering a three-day course which aims to provide participants with the necessary knowledge and skills to undertake the duties of investigator in the context of their work environment.

The course is structured to provide a sequential learning experience and focuses on topics which include: Role of Investigator, Principles of Investigation, Natural Justice and Procedural Fairness, Points of Proof, Evidence, Exhibits, Note-taking, Interview Techniques, Statements and Court Procedures. A brief of evidence case study is also examined.

This course has a national reputation as a highly relevant professional development program which generates significant returns on investment for participants and their organisations. Persons who complete this course together with relevant work or industry experience will be considered for credit in the external *Graduate Certificate in Investigations* course offered by Charles Sturt University.

**Dates:** Monday 5 to Wednesday 7 July 1999 - 9.00am to 4.30pm

**Venue:** Lift 1, Level 2A, 256 Flinders Street, Melbourne

**Cost:** \$885 (includes handbook, morning and afternoon refreshments and Certificate of Attendance)

*For further information and registration contact: Seminar Secretariat, Conference Co-ordinators on Telephone: 02 6292 9000 - Facsimile: 02 6292 9002 - Email: conference@netinfo.com.au*



**Education Design Systems Pty Limited**  
A national training organisation incorporated in 1990 and quality endorsed in accord with International Standard ISO9002



**Excellence In Professional Development**

SCHEDULE 1 - ACT NO. 391

Abolition of State Aid to Religion, 1871

I. John Robertson Preston, head or authorized representative of the denomination known as The Uniting Church in Australia with the consent of The Uniting Church in Australia Property Trust (Victoria) trustees of the land described in the sub-joined statement of trustees and of Reverend Bryan J. Nicholls being the person entitled to minister in or occupy a building or buildings upon the said land, hereby apply to the Governor of the State of Victoria for leave to dispose of the said land by the means and for the purposes mentioned in the said statement of trusts. And I hereby certify that the said land was temporarily reserved by Order in Council on 29 October 1866 for the purpose of the site for Wesleyan Church purposes. That the only trustees of the said land resident in the State of Victoria are The Uniting Church in Australia Property Trust (Victoria) of 130 Little Collins Street, Melbourne. That the land is

vacant land. That the only person entitled to minister in or occupy the same is the abovenamed Reverend Bryan J. Nicholls.

(Signed)

J. R. PRESTON

THE COMMON SEAL of the )  
UNITING CHURCH IN AUSTRALIA )  
PROPERTY TRUST (VICTORIA) )  
was hereto affixed in pursuance of a )  
resolution passed at a meeting of the )  
Members of the Trust in the presence of: )

JOHN RICKARD  
Member of the Trust

JOHN ROBERTSON PRESTON  
Member of the Trust

(Signed)  
BRYAN J. NICHOLLS

**STATEMENT OF TRUSTS**

*Description of land:* 2438 square metres, Parish of Clarksdale, County of Grenville, being allotment 35L, section G.

Commencing at the north-eastern angle of allotment 4, section A; bounded thence by a road bearing 71° 27' 20.12 metres; thence by allotment 35K, section G bearing 161° 27' 64.37 metres; thence by allotment 35F bearing 251° 27' 55.62 metres, and thence by allotments 6, 5 and 4, section A bearing 10° 20' 73.51 metres to the point of commencement.

**Name of Trustees:** The Uniting Church in Australia Property Trust (Victoria).

**Powers of Disposition:** Such powers of disposition including powers of sale, lease or mortgage as are given to the Trustee by the **Uniting Church in Australia Act No. 9021 of 1977** as amended.

**Purposes to which proceeds of Disposition are to be applied:** To such Uniting Church in Australia purposes as shall be approved by the Synod of Victoria of the Uniting Church in Australia.

SCHEDULE 1 - ACT NO. 391

Abolition of State Aid to Religion, 1871

I. John Robertson Preston, head or authorized representative of the denomination known as The Uniting Church in Australia with the consent of The Uniting Church in Australia Property Trust (Victoria) trustees of the land described in the sub-joined statement of trustees and of Reverend John Hooper being the person entitled to minister in or occupy a building or buildings upon the said land, hereby apply to the Governor of the State of Victoria for leave to dispose of the said land by the means and for the purposes mentioned in the said statement of trusts. And I hereby certify that the said land was temporarily reserved by Order in Council on 13 December 1869 for the purpose of the site for Presbyterian Church purposes. That the only trustees of the said land resident in the State of Victoria are The Uniting Church in Australia Property Trust (Victoria) of 130 Little Collins Street, Melbourne. That the land is vacant land. That the only person entitled to minister in or occupy the same is the abovenamed Reverend John Hooper.

(Signed)  
J. R. PRESTON

THE COMMON SEAL of the )  
UNITING CHURCH IN AUSTRALIA )  
PROPERTY TRUST (VICTORIA) )  
was hereto affixed in pursuance of a )  
resolution passed at a meeting of the )  
Members of the Trust in the presence of: )

JOHN RICKARD  
Member of the Trust

JOHN ROBERTSON PRESTON  
Member of the Trust

(Signed)

JOHN HOOPER

STATEMENT OF TRUSTS

**Description of land:** 2024 square metres, Township of Darlington, Parish of Darlington, being Crown allotment 6A, section 2.

Commencing on Ware Street at the north-eastern angle of allotment 6, section 2; bounded thence by Ware Street bearing 90° 00' 20.12 metres; thence by allotment 8 bearing 180° 00' 100.58 metres; thence by Craig Street bearing 270° 00' 20.12 metres, and thence by allotment 6 bearing 0° 00' 100.58 metres to the point of commencement.

2023 square metres, Township of Darlington, Parish of Darlington, being Crown Allotment 10A, section 2.

Commencing on Hall Street at the south-eastern angle of allotment 10, section 2; bounded thence by Hall Street bearing 180° 00' 50.29 metres; thence by Craig Street bearing 270° 00' 40.23 metres; thence by allotment 8 bearing 0° 00' 50.29 metres, and thence by allotment 10 bearing 90° 00' 40.23 metres to the point of commencement.

**Name of Trustees:** The Uniting Church in Australia Property Trust (Victoria).

**Powers of Disposition:** Such powers of disposition including powers of sale, lease or mortgage as are given to the Trustee by the **Uniting Church in Australia Act No. 9021 of 1977** as amended.

**Purposes to which proceeds of Disposition are to be applied:** To such Uniting Church in Australia purposes as shall be approved by the Synod of Victoria of the Uniting Church in Australia.

SCHEDULE 1 - ACT NO. 391

Abolition of State Aid to Religion, 1871

I. John Robertson Preston, head or authorized representative of the denomination known as The Uniting Church in Australia with the consent of The Uniting Church in Australia Property Trust (Victoria) trustees of the land described in the sub-joined statement of trustees and of Reverend Bryan J. Nicholls being the person entitled to minister in or occupy a building or buildings upon the said land, hereby apply to the Governor of the State of Victoria for leave to dispose of the said land by the means and for the purposes mentioned in the said statement of trusts. And I hereby certify that the said land was temporarily reserved by Order in Council on 25 July 1870 for the purpose of the site for Presbyterian Place of Public Worship. That the only trustees of the said land resident in the State of Victoria are The Uniting Church in Australia Property Trust (Victoria) of 130 Little Collins Street, Melbourne. That the land is vacant land. That the only person entitled to minister in or occupy the same is the abovenamed Reverend Bryan J. Nicholls.

(Signed)

J. R. PRESTON

THE COMMON SEAL of the )  
UNITING CHURCH IN AUSTRALIA )  
PROPERTY TRUST (VICTORIA) )  
was hereto affixed in pursuance of a )  
resolution passed at a meeting of the )  
Members of the Trust in the presence of: )

JOHN RICKARD

Member of the Trust

JOHN ROBERTSON PRESTON

Member of the Trust

(Signed)

BRYAN J. NICHOLLS

STATEMENT OF TRUSTS

**Description of land:** 4047 square metres, Parish of Clarksdale, County of Grenville, being allotment 37A, no section.

Commencing at the north-western angle of the site being a point bearing 96° 20' 181.05 metres from the north-western angle of allotment 37, no section; bounded thence by a road bearing 96° 20' 50.29 metres, and thence by allotment 37, bearing 186° 20' 80.47 metres, bearing 276° 20' 50.29 metres and bearing 6°

20' 80.47 metres to the point of commencement.

**Name of Trustees:** The Uniting Church in Australia Property Trust (Victoria).

**Powers of Disposition:** Such powers of disposition including powers of sale, lease or mortgage as are given to the Trustee by the **Uniting Church in Australia Act No. 9021 of 1977** as amended.

**Purposes to which proceeds of Disposition are to be applied:** To such Uniting Church in Australia purposes as shall be approved by the Synod of Victoria of the Uniting Church in Australia.

SCHEDULE 1 - ACT NO. 391

Abolition of State Aid to Religion, 1871

I. John Robertson Preston, head or authorized representative of the denomination known as The Uniting Church in Australia with the consent of The Uniting Church in Australia Property Trust (Victoria) trustees of the land described in the sub-joined statement of trustees and of Reverend Ray Foster being the person entitled to minister in or occupy a building or buildings upon the said land, hereby apply to the Governor of the State of Victoria for leave to dispose of the said land by the means and for the purposes mentioned in the said statement of trusts. And I hereby certify that the said land was temporarily reserved by Order in Council on 29 December 1868 for the purpose of the site for Primitive Methodist Place of Public Worship. That the only trustees of the said land resident in the State of Victoria are The Uniting Church in Australia Property Trust (Victoria) of 130 Little Collins Street, Melbourne. That the land is vacant land. That the only person entitled to minister in or occupy the same is the abovenamed Reverend Ray Foster.

(Signed)

J. R. PRESTON

THE COMMON SEAL of the )  
UNITING CHURCH IN AUSTRALIA )  
PROPERTY TRUST (VICTORIA) )  
was hereto affixed in pursuance of a )  
resolution passed at a meeting of the )  
Members of the Trust in the presence of: )

JOHN RICKARD

Member of the Trust

JOHN ROBERTSON PRESTON

Member of the Trust

(Signed)

RAY FOSTER

**STATEMENT OF TRUSTS**

**Description of land:** 4018 square metres, Parish of Lexton, County of Talbot, being Portion 22, Crown allotment 174A.

Commencing on the Waubra-Talbot Road at the south-eastern angle of portion 21 of allotment 174A; bounded thence by the Waubra-Talbot Road bearing 180° 00' 43.85 metres; thence by a road bearing 272° 17' 86.10 metres; thence by a line bearing 334° 21' 44.86 metres, and thence by portion 21 bearing 90° 00' 105.41 metres to the point of commencement.

**Name of Trustees:** The Uniting Church in Australia Property Trust (Victoria).

**Powers of Disposition:** Such powers of disposition including powers of sale, lease or mortgage as are given to the Trustee by the **Uniting Church in Australia Act No. 9021 of 1977** as amended.

**Purposes to which proceeds of Disposition are to be applied:** To such Uniting Church in Australia purposes as shall be approved by the Synod of Victoria of the Uniting Church in Australia.

SCHEDULE 1 - ACT NO. 391

Abolition of State Aid to Religion, 1871

I. John Robertson Preston, head or authorized representative of the denomination known as The Uniting Church in Australia with the consent of The Uniting Church in Australia Property Trust (Victoria) trustees of the land described in the sub-joined statement of trustees and of Reverend Graeme Wells being the person entitled to minister in or occupy a building or buildings upon the said land, hereby apply to the Governor of the State of Victoria for leave to dispose of the said land by the means and for the purposes mentioned in the said statement of trusts. And I hereby certify that the said land was temporarily reserved by Order in Council on 21 February 1870 for the purpose of the site for Presbyterian Church purposes. That the only trustees of the said land resident in the State of Victoria are The Uniting Church in Australia Property Trust (Victoria) of 130 Little Collins Street, Melbourne. That the land is vacant land. That the only person entitled to minister in or occupy the same is the abovenamed Reverend Graeme Wells.

(Signed)  
J. R. PRESTON

THE COMMON SEAL of the )  
UNITING CHURCH IN AUSTRALIA )  
PROPERTY TRUST (VICTORIA) )  
was hereto affixed in pursuance of a )  
resolution passed at a meeting of the )  
Members of the Trust in the presence of: )

PETER WEBSTER  
Member of the Trust  
JOHN ROBERTSON PRESTON  
Member of the Trust  
(Signed)  
GRAEME WELLS

**STATEMENT OF TRUSTS**

**Description of land:** 8083 square metres, Parish of Glendaruel, County of Talbot, being Crown allotment 5, section 10.

Commencing at the north-eastern angle of allotment 4, section 10, Parish of Glendaruel; bounded thence by a road bearing 88° 22' 80.47 metres; thence by allotment 6 bearing 180° 00' 100.58 metres; thence by a road bearing 268° 36' 80.47 metres, and thence by allotment 4 bearing 0° 00' 100.38 metres to the point of commencement.

**Name of Trustees:** The Uniting Church in Australia Property Trust (Victoria).

**Powers of Disposition:** Such powers of disposition including powers of sale, lease or mortgage as are given to the Trustee by the **Uniting Church in Australia Act No. 9021 of 1977** as amended.

**Purposes to which proceeds of Disposition are to be applied:** To such Uniting Church in Australia purposes as shall be approved by the Synod of Victoria of the Uniting Church in Australia.

SCHEDULE 1 - ACT NO. 391

Abolition of State Aid to Religion, 1871

I. John Robertson Preston, head or authorized representative of the denomination known as The Uniting Church in Australia with the consent of The Uniting Church in Australia Property Trust (Victoria) trustees of the land described in the sub-joined statement of trustees and of Reverend Malcolm I. Mackay being the person entitled to minister in or occupy a building or buildings upon the said land, hereby apply to the Governor of the State of Victoria for leave to dispose of the said land by the means

and for the purposes mentioned in the said statement of trusts. And I hereby certify that the said land was temporarily reserved by Order in Council on 27 June 1870 for the purpose of the site for Presbyterian Place of Public Worship. That the only trustees of the said land resident in the State of Victoria are The Uniting Church in Australia Property Trust (Victoria) of 130 Little Collins Street, Melbourne. That the land is vacant land. That the only person entitled to minister in or occupy the same is the abovenamed Reverend Malcolm I. Mackay.

(Signed)  
J. R. PRESTON

THE COMMON SEAL of the )  
UNITING CHURCH IN AUSTRALIA )  
PROPERTY TRUST (VICTORIA) )  
was hereto affixed in pursuance of a )  
resolution passed at a meeting of the )  
Members of the Trust in the presence of: )

PETER WEBSTER  
Member of the Trust  
JOHN ROBERTSON PRESTON  
Member of the Trust

(Signed)  
MALCOLM I. MACKAY

**STATEMENT OF TRUSTS**

**Description of land:** 4047 square metres, Parish of Lillirie, County of Ripon being Crown allotment 15A.

Commencing on the Streatham-Carngham Road at the north-eastern angle of allotment 15; bounded thence by the Streatham-Carngham Road bearing 66° 44' 50.29 metres; thence by a road bearing 156° 44' 80.47 metres; thence by allotment 14 bearing 246° 44' 50.29 metres, and thence by allotment 15 bearing 336° 44' 80.47 metres to the point of commencement.

**Name of Trustees:** The Uniting Church in Australia Property Trust (Victoria).

**Powers of Disposition:** Such powers of disposition including powers of sale, lease or mortgage as are given to the Trustee by the **Uniting Church in Australia Act No. 9021 of 1977** as amended.

**Purposes to which proceeds of Disposition are to be applied:** To such Uniting Church in Australia purposes as shall be approved by the Synod of Victoria of the Uniting Church in Australia.

SIMONE (also known as Simon, also known as Samuel) SCHINELLA, late of 1/55 Essex Road, Surrey Hills, Victoria, retired, deceased. Creditors, next-of-kin and others having claims in respect of the estate of the above named deceased, who died on 18 December 1998 are required by Maryanne Schinella of 1/55 Essex Road, Surrey Hills, Victoria, the executor of the deceased's will, to send particulars of their claim to the said executor care of the undermentioned solicitors by a date not later than two months from the date of publication hereof, after which date they will convey or distribute the assets having regard only to the claims of which they then have notice.

A. B. NATOLI PTY, solicitors,  
24 Cotham Road, Kew 3101.

In the estate of MARGUERITE ELIZABETH EDWARDS, late of 160 Lakeview Drive, Lilydale, in the State of Victoria, home duties, deceased. Creditors, next-of-kin and all other persons having claims against the estate of the deceased, are required by Patrick Summers of 160 Lakeview Drive, Lilydale, Victoria, the executor of the estate of the said deceased, to send particulars of such claims to them in care of the undermentioned solicitors within two months from the date of publication of this notice after which date they will distribute the assets having regard only to the claims of which they then have notice.

BASILE & CO., barristers & solicitors,  
1A Cullen Street, Cohuna 3568.

Creditors, next-of-kin and others having claims in respect of the estate of WALTER THOMAS EDWARD LAWES, late of 139 Corrigan Road, Noble Park, Victoria, plasterer, deceased, who died on 27 February 1999 are to send particulars of their claims to the executrix care of the undermentioned solicitors by 10 August 1999 after which date the executrix will distribute the assets having regard only to the claims for which notice has been received.

BORCHARD & MOORE, solicitors,  
44 Douglas Street, Noble Park.

Creditors, next-of-kin and others having claims in respect of the estate of ROBERT SAMUEL McDONALD, late of 25 Mahoney Crescent, Seaford, Victoria, retired truck driver,



deceased, who died on 11 February 1999 are required to send particulars of their claims to the executrix care of the undermentioned solicitors by 6 August 1999 after which date the executrix will distribute the assets having regard only to the claims for which notice has been received.

BORCHARD & MOORE, solicitors,  
44 Douglas Street, Noble Park.

---

Creditors, next-of-kin or others having claims in respect of the estate of MARY ELLEN GREEN, deceased, who died on 14 April 1999 are to send particulars of their claims to the executor, Dennis Clifford Green of 20/144 Grange Road, Glennhantly, Victoria, by 19 August 1999 after which date the executor will distribute the assets having regard only to the claims of which the executor then has notice.

DUNHILL MADDEN BUTLER, solicitors,  
575 Bourke Street, Melbourne.

---

MATTHEW LAURENCE CLARKE, in the will called Matthew Lawrence Clarke, late of 1 Kurrle Court, Swan Hill, in the State of Victoria, casual labourer, deceased. Creditors, next-of-kin and others having claims in respect of the estate of the deceased, who died on 21 October 1998 are required by the trustee, Margaret Helen Clarke of 1 Kurrle Court, Swan Hill, in the State of Victoria, married woman, to send particulars to the trustee by 10 August 1999 after which date the trustee may convey or distribute the assets having regard only to the claims of which the trustee then has notice.

DWYER MAHON & ROBERTSON, solicitors,  
194-208 Beveridge Street, Swan Hill.

---

MICHAEL JOHN SHEAHAN, late of Birchip, in the State of Victoria, farmer, deceased. Creditors, next-of-kin and others having claims in respect of the estate of the deceased, who died on 13 April 1999, are required by the trustee, Katherine Alice Sheahan of Narraport R.S.M. 428, Birchip, in the State of Victoria, home duties, to send particulars to the trustee by 6 August 1999 after which date the trustee may convey or distribute the assets having regard only to the claims of which the trustee then has notice.

DWYER MAHON & ROBERTSON, solicitors,  
194-208 Beveridge Street, Swan Hill.

---

GEOFFREY SCOTT MILLS, late of 35 Hopetoun Avenue, Canterbury, retired school bursar, deceased. Creditors, next-of-kin and others having claims in respect of the estate of the deceased, who died on 10 March 1999 are required by the personal representatives, Stuart Andrew Mills, Jeremy John Mills, Peter Charles Mills and Christopher James Mills, all of 35 Hopetoun Avenue, Canterbury, to send particulars to them care of the undermentioned solicitors by 18 August 1999 after which date the personal representatives may convey or distribute the assets having regard only to the claims of which they then have notice.

ELLINGHAUS WEILL, solicitors,  
29 Drummond Street, Carlton 3053.

---

Creditors, next-of-kin and others having claims in respect of the estate of GORDON FLAXMAN, late of 7 Hill View Lawrence Street, Maldon, deceased, who died on 22 December 1998 are to send particulars of their claims to the trustees, Lawrence Ernest Muir of 82 Moystn Street, Castlemaine and Katherine Ann Jackson of Viminaria Road, Harmers Haven via Wonthaggi, care of the undermentioned solicitors by 10 August 1999 after which date the trustees will distribute the assets having regard only to the claims of which they then have notice.

H.S.W. LAWSON & CO., solicitors,  
157 Barker Street, Castlemaine.

---

DAVID VINCENT WILLIS, late of 1/9 Kardella Street, East Malvern, Victoria, gentleman, deceased. Creditors, next-of-kin and others having claims in respect of the estate of the deceased, who died on 25 December 1998 are required by the executor, Betty Frances Willis of 1/9 Kardella Street, East Malvern, Victoria, gentlewoman, to send particulars of their claims to her care of James Higgins & Co., 443 Little Collins Street, Melbourne by 14 August 1999 after which date she will convey or distribute the assets having regard only to the claims of which the executor then has notice.

JAMES HIGGINS & CO., solicitors & notary,  
443 Little Collins Street, Melbourne.

---

Creditors, next-of-kin and others having claims in respect of the estate of RUDOLPH HALLY, late of 44 Hodgkinson Street, Clifton

Hill, Victoria, retired engineer, deceased, who died on 16 March 1999 are required by the executor of the estate, Trust Company of Australia Limited, A.C.N. 004 027 749 of 151 Rathdowne Street, Carlton South, Victoria, by 16 August 1999 after which date the executor may convey or distribute the assets having regard only to the claims of which it then has notice.

JOHN MATTHIES & CO.,  
Legal practitioner for the applicant  
6th Floor,  
416 Collins Street, Melbourne, Victoria 3000.

Creditors, next-of-kin and others having claims in respect of the will of ELENA DZIUKAS, late of 60 Rathmullen Quadrant, Doncaster, Victoria, widow, deceased, who died on 16 March 1999 are requested to send particulars of their claims to the executors Linas Dziukas and Ruta Jokubaitis, care of the undermentioned legal practitioner by 10 August 1999 after which date they will distribute the assets having regard only to the claims of which they then have notice.

JOHN STEWART, legal practitioner,  
290 Racecourse Road, Newmarket.

ALLAN BRUCE McPHERSON, late of 72 Kanooka Grove, Clayton, in the State of Victoria, sales manager, deceased. Creditors, next-of-kin and others having claims in respect of the estate of the deceased, who died on 16 November 1997 are required by the executor, Graeme Archibald Keith McPherson of 72 Kanooka Grove, Clayton, in the said State, retired, to send particulars of their claim to him c/- the undermentioned lawyers by, on or before 22 October 1999 after which date the said executor will distribute the assets of the deceased having regard only to the claims of which he then shall have notice.

J. P. DONALD & RYAN, lawyers,  
222 High Street, Kew 3101.

Creditors, next-of-kin and others having claims in respect of the estate of JOHN PATRICK WALSH, late of Unit 46, 25 Veronica Street, Northcote, Victoria and formerly of 279 Gillies Street, Fairfield, Victoria, sales representative, deceased, who died on 25 May 1998 are required by the executrix, Abigail

Olivia Walsh of Unit 46, 25 Veronica Street, Northcote, Victoria, retired, to send particulars of their claim to her c/- the undermentioned lawyers by 5 November 1999 after which date the said executrix will distribute the assets of the deceased having regard only to the claims of which she then shall have notice.

J. P. DONALD & RYAN, lawyers,  
222 High Street, Kew 3101.

ETHEL MARGARET NELSON, late of "Willandra" Judge Book Village, Diamond Street, Eltham, Victoria, pensioner, deceased. Creditors, next-of-kin and others having claims in respect of the estate of the deceased, who died on 31 January 1999 are required by the trustee, Anthony Wood, to send particulars of their claims to him care of Lawson Hughes Reservoir, solicitors of 309-311 Spring Street, Reservoir, by 16 August 1999 after which date he will convey or distribute the assets having regard only to the claims of which he then has notice.

LAWSON HUGHES RESERVOIR, solicitors,  
309-311 Spring Street, Reservoir.

Creditors, next-of-kin and others having claims in respect of the estate of OLIVE AGNES LADE, late of Traralgon Creek Road, Traralgon South, Victoria, widow, deceased, who died on 27 April 1999 are to send particulars of their claims to the trustees, Joy Warwick of 59 Stockdale Road, Traralgon, Victoria, Trevor Charles Lade of Traralgon Creek Road, Traralgon South, Victoria and Norman Arthur Lade of 11 Marie Street, Traralgon, Victoria, care of the below mentioned solicitors by 9 August 1999 after which date they will distribute the assets of the deceased having regard only to the claims of which they then have notice.

LITTLETON HACKFORD, solicitors,  
Law Chambers,  
115 Hotham Street, Traralgon, Vic. 3844.

Creditors, next-of-kin and others having claims in respect of the estate of LEONARD ROY LAY, late of Brookfield Park Nursing Home, 69 Liddiard Road, Traralgon, Victoria, retired, gentleman, deceased, who died on 7 May 1999 are to send their claims to the trustee, Graeme Frederick Lay of 9 Hills Street, Toongabbie, Victoria, care of the below

mentioned solicitors by 9 August 1999 after which date he will distribute the assets of the deceased having regard only to the claims of which he then has notice.

LITTLETON HACKFORD, solicitors,  
Law Chambers  
115 Hotham Street, Traralgon, Vic. 3844.

---

Creditors, next-of-kin and others having claims in respect of the estate of COREY PAUL O'RYAN, late of 15 Gavin Close, Traralgon, Victoria, storeman, deceased, who died on 27 October 1998 are to send their claims to the trustee, Paul Anthony O'Ryan of 1 Doherty Court, Traralgon, Victoria, care of the below mentioned solicitors by 10 August 1999 after which date he will distribute the assets of the deceased having regard only to the claims of which he then has notice.

LITTLETON HACKFORD, solicitors,  
Law Chambers,  
115 Hotham Street, Traralgon, Vic. 3844.

---

ERNEST JAMES BRUNCKHURST, late of 23 Grandview Road, North Brighton, Victoria, deceased. Creditors, next-of-kin and others having claims in respect of the estate of the deceased, who died on 8 January 1999 are required by the trustee, Graham Ross, to send particulars to the trustee care of the undermentioned solicitors by 10 August 1999 after which date the trustee may convey or distribute the assets having regard only to the claims of which he then has notice.

McKEAN & PARK, solicitors,  
405 Little Bourke Street, Melbourne.

---

Creditors, next-of-kin and others having claims in respect of the estate of HAROLD MORELAND OLDHAM, late of 9 Bolton Avenue, Hampton, Victoria, retired, deceased, who died on 24 February 1999 are required by the executor, ANZ Executors & Trustee Company Limited of 530 Collins Street, Melbourne, Victoria, to send particulars to it by 10 August 1999 after which date it may convey or distribute the estate having regard only to the claims of which it then has notice.

MILLS OAKLEY, lawyers,  
131 Queen Street, Melbourne.

---

Creditors, next-of-kin and others having claims in respect of the estate of BARTON TILNEY BASSET, late of Riverside Nursing Home, 68 Gladesville Boulevard, Victoria, but formerly of 16/70 Gladesville Boulevard, Patterson Lakes, Victoria, retired, deceased, who died on 2 March 1999 are required by the executor, ANZ Executors & Trustee Company Limited of 530 Collins Street, Melbourne, Victoria, to send particulars to it by 10 August 1999 after which date it may convey or distribute the estate having regard only to the claims of which it then has notice.

MILLS OAKLEY, lawyers,  
131 Queen Street, Melbourne.

---

Creditors, next-of-kin and others having claims in respect of the estate of JEAN MELROSE ROBERTS, late of Lovell House, 389 Alma Road, Caulfield North, Victoria, gentlewoman, deceased, who died on 25 March 1999 are required by the executor, ANZ Executors & Trustee Company Limited of 530 Collins Street, Melbourne, Victoria, to send particulars to it by 10 August 1999 after which date it may convey or distribute the estate having regard only to the claims of which it then has notice.

MILLS OAKLEY, lawyers,  
131 Queen Street, Melbourne.

---

MARY CHRISTIAN FINDLEY, late of Lochiel House, Stanley Street, Orbost, Victoria, pensioner. Creditors, next-of-kin and others having claims in respect of the estate of the deceased, who died on 15 November 1998 are required by the trustee, Peter Michael Findley of 48 Wilson Street, Orbost, Victoria, self employed, contractor, to send particulars to his solicitors within sixty days from the date of publication of this notice after which date the trustee may convey or distribute the assets having regard only to the claims of which they then have notice.

MOSLEY & PALMER, solicitors,  
P.O. Box 243, Orbost 3888.

---

LEONARD GLADSTONE SKURRIE, late of 59 Gordon Street, Orbost, Victoria, retired. Creditors, next-of-kin and others having claims in respect of the estate of the deceased, who died on 4 April 1999 are required by the trustee,

Michael Joseph Skurrie of 13 Parry Drive, Mooroolbark, Victoria, hospital scientist, to send particulars to his solicitors within sixty days from the date of publication of this notice after which date the trustee may convey or distribute the assets having regard only to the claims of which they then have notice.

MOSLEY & PALMER, solicitors,  
P.O. Box 243, Orbost 3888.

---

Creditors, next-of-kin and others having claims in respect of the estate of MARY BRIGID DUFFY, late of Bethlehem Home for the Aged, Taylor Street, Golden Square, retired telephonist, deceased, who died on 12 April 1999 are required to send particulars of their claims to the executors, National Mutual Trustees Limited of 46 Queen Street, Bendigo, by 18 August 1999 after which date they will distribute the assets having regard only to the claims of which they then have notice.

NATIONAL MUTUAL TRUSTEES LIMITED,  
46 Queen Street, Bendigo.

---

CLAUDIA BURNABY COOPER, late of 5 Pratt Avenue, Frankston. Creditors, next-of-kin and others having claims in respect of the estate of the deceased, who died on 27 March 1999 are required by Perpetual Trustees Victoria Limited, A.C.N. 004 027 258 of 50 Queen Street, Melbourne, to send particulars of their claims to the said company by 11 August 1999 after which date it will convey or distribute the assets having regard only to the claims of which the company then has notice.

---

Creditors, next-of-kin and others having claims in respect of the estate of SHEILA CATHERINE BURROWS, also known as 'Sheila Burrows', late of 13 William Street, Hawthorn, Victoria, gentlelady, deceased, who died on 30 October 1998 are to send particulars of their claims to Andrew Johnson, the executor appointed by the will, care of the undersigned by 10 August 1999 after which date he will commence to distribute the assets having regard only to the claims of which he then has notice.

RENNICK & GAYNOR, solicitors,  
431 Riversale Road, Hawthorn East.

---

JAMES ROBERT PRICE, late of 2 Ocean View Avenue, Red Hill South, scientist,

deceased. Creditors, next-of-kin or others having claims in respect of the estate of the deceased, who died on 8 March 1999 are required by the trustee, Joyce Ethel Price of 2 Ocean View Avenue, Red Hill South, Victoria, retired, to send particulars to the trustee by 11 August 1999 after which date the trustee may convey or distribute the assets having regard only to the claims of which the trustee then has notice.

ROBERTS & ROBERTS PARTNERS,  
216 Main Street, Mornington.

---

ROBERT EVERARD NOSKE, late of 72 Rachele Road, East Keilor, consultant, deceased. Creditors, next-of-kin and others having claims in respect of the estate of the deceased, who died on 26 March 1999 are required by the trustee, Peter James Noske of 8 Talofa Avenue, Brighton East, Victoria, chartered accountant, to send particulars to the trustee within sixty days of the publication of this notice after which date the trustee may convey or distribute the assets having regard only to the claims of which the trustee then has notice.

SEPTIMUS JONES & LEE, solicitors,  
5/99 William Street, Melbourne.

---

Creditors, next-of-kin and others having claims in respect of the estate of EVRICLIA KALLINIKOS, late of Galini Hostel, 94 Springs Road, Clayton South, Victoria, deceased, who died on 3 March 1999 are required by the executors and trustees, to send particulars to them care of the undermentioned solicitors by 10 August 1999 after which date the executors may convey or distribute the assets having regard only to the claims of which they then have notice.

STUART MORGAN & ASSOCIATES,  
solicitors,  
238 Glenferrie Road, Malvern 3144.

---

Creditors, next-of-kin and others having claims in respect of the estate of ANNE GARIGIET, late of Culcairn Nursing Home, 138 Hastings Road, Frankston, deceased, who died on 17 February 1999 are required to send particulars of their claims to the executor, William McKenzie Cleland of 454 Nepean Highway, Frankston, on or before 10 August 1999 after which date he will distribute the

assets having regard only to the claims of which he then had notice.

WHITE CLELAND PTY., solicitors,  
454 Nepean Highway, Frankston.

STEPHEN PATRICK HOYLE, late of 6, 96 Ormond Esplanade, Ormond, Real Estate Agent, deceased. Creditors, next-of-kin and others having claims in respect of the estate of the deceased, who died on 13 November 1998 are required to send particulars of their claims to the administrators C/- Wills & Probate Victoria, G.P.O. Box 1946R, Melbourne 3001 by 20 August 1999 after which date the administrators may convey or distribute the assets having regard only to the claims of which they may then have notice.

WILLS & PROBATE VICTORIA, lawyers,  
Level 5, 360 Little Bourke Street, Melbourne.

NANCY LYNN McFAUL, late of Unit 2, 57 Invermay Grove, Rosanna, Victoria, home duties, deceased. Creditors, next-of-kin and others having claims in respect of the estate of the deceased, who died on 11 February 1999 are required to send particulars of their claims to the executor, C/- Permanent Trustees Company Limited of 294-296 Collins Street, Melbourne by 30 August 1999 after which date the executor may convey or distribute the assets having regard only to the claims of which it may then have notice.

WILLS & PROBATE VICTORIA, lawyers,  
Level 5, 360 Little Bourke Street, Melbourne.

DIANE CONSTANCE PEDERSEN, late of 5/12-14 Chomley Street, Prahran, Victoria, antique dealer, deceased. Creditors, next-of-kin

and others having claims in respect of the estate of the deceased, who died on 24 April 1998 are required by the executor, Kenneth Douglas Gray and the executrix, Julianne Flannigan, C/- Wisewoulds, lawyers, 459 Collins Street, Melbourne, to send particulars to the executor by 11 August 1999 after which date the executor intends to convey or distribute the assets of the estate having regard only to the claims of which the executor then has notice.

WISEWOULDS, solicitors,  
459 Collins Street, Melbourne.

In the Supreme Court of the State of Victoria  
SALE BY THE SHERIFF

On 15 July 1999 at 2.30 p.m. at the Sheriff's Office, 8-20 King Street, Oakleigh, (unless process be stayed or satisfied).

All the estate and interest (if any) of Glenda G. Porter of 16 Roscrea Court, Werribee, as shown on Certificate of Title as Glenda Grace Porter, proprietor with Shaun Thomas Porter of an estate in fee simple in the land described on Certificate of Title Volume 9716 Folio 844 upon which is erected a dwelling known as 16 Roscrea Court, Werribee.

Registered Mortgage No. M902737G affects the said estate and interest.

Terms - Cash only.

SW-99-001334-4

Dated 10 June 1999.

S. BLOXIDGE  
Sheriff's Office

**Unclaimed Moneys Act 1962**

Register of Unclaimed Moneys held by the —

Name of Owner on Books and Last Known Address	Total Amount Due to Owner	Description Of Unclaimed Money	Date when Amount first became Payable
WHITTLESEA CITY COUNCIL			
	\$		
Forty Eighth Asterix, 855 Glenferrie Road, Kew	200.00	Deposit	19/03/97
Onilug, P.O. Box 241, Epping	200.00	"	"
Skybird Rentals, P.O. Box 398, Doveton	200.00	"	"
Traditional Builders, C/- 57 Sylphide Way, Wantirna	150.00	"	"

Evenoglou D., 138 Curtain Avenue, Lalor	767.40	O'paid Rates	09/07/97
Ascenzo N., 60 Oxford Street, Thomastown	197.93	" "	23/07/97
Continental Poultry, 5 Lipton Drive, Thomastown	150.00	" "	06/08/97
Masefield Lodge, 20 Harvey Court, Roxburg Park	400.00	Deposit	"
Morihovitis T., 47 Rochester Street, Thomastown	150.00	O'paid Rates	15/10/97
The Extenders, 6 Watts Street, Box Hill	150.00	Deposit	11/02/98

99137

CONTACT: ANGELO MAMATIS, PHONE: (03) 9217 2223.

**Unclaimed Moneys Act 1962**

Register of Unclaimed Moneys held by the —

<i>Name of Owner on Books and Last Known Address</i>	<i>Total Amount Due to Owner</i>	<i>Description Of Unclaimed Money</i>	<i>Date when Amount first became Payable</i>
<b>IOOF BUILDING SOCIETY</b>			
	\$		
Mrs M. A. Davis, 9 Opray Court, Mildura	251.50	Dormant Account	26/04/96
Mr & Mrs P. A. & D. J. Davies, 35 Svensens Rd, Majorca	104.82	"	12/05/96
H. R. & M. A. Roach, P.O. Box 346, Sunshine	3,182.37	"	15/05/96
G. Paulos, 62 Middle Street, Ascot Vale	244.20	"	04/06/96
D. J. Cross, 334 Mont Albert Road, Balwyn	151.18	"	29/10/96
Ms S. G. Roberts, 36 Council Street, Cooks Hill, NSW	2,150.88	"	"
Mrs M. L. White, 77 Scotchmar Street, Fitzroy North	241.87	"	"
G. Lidden, P.O. Box 70, Mt Beauty	140.42	"	"
Mr E. R. Brownlee, C. Powell, Park Road, Elmore	331.02 222.33	"	" 30/10/96
Mr H. E. Tomlinson, 17 Maiden Smith Drive, Moama, NSW	108.75	"	"
Mrs D. Williams, 24 St Andrews Road, Shepparton	663.33	"	"
W. Croft, "Glenlofty" Via Elmhurst	200.07	"	31/10/96
Ms L. A. Greenwood, 9 Rosella Avenue, Werribee	592.94	"	"
K. Wyatt, 5 Comans Court, Traralgon	313.80	"	"
K. S. Ng, 20 Barnes Way, Bundoora	114.37	"	12/11/96
D. J. Ross, 19 Solway Drive, Glen Waverley	250.17	"	14/01/97
R. R. Rowe, 9 View Street, Mont Albert	1,423.47	"	"
R. R. Rowe, 9 View Street, Mont Albert	255.78	"	"

99044

CONTACT: ANN GALEA, PHONE: (03) 9252 4742.

**Unclaimed Moneys Act 1962**

Register of Unclaimed Moneys held by the —

<i>Name of Owner on Books and Last Known Address</i>	<i>Total Amount Due to Owner</i>	<i>Description Of Unclaimed Money</i>	<i>Date when Amount first became Payable</i>
NATIONAL MUTUAL ASSETS MANAGEMENT			
	\$		
18th Bikar Nominees Pty Ltd, 7 Withers Way, Eltham	121.66	Cheque	12/04/97
A. M. Evans & Associates P/L, (A/C Superannuation Fund) 263 Sussex St, Sydney, NSW	109.09	"	22/05/97
Abony Management Pty Ltd, 26 Helen Road, Chadstone	507.66	"	11/02/98
Allan, Wilfred Gregory, C/- The Protective Commissioner, P.O. Box A235, Sydney South, NSW	303.75	"	18/12/97
Alsop, D. A. & K. C. 16 Duke Street, Ballarat	598.04	"	12/08/97
Ashton, Lillian Iris, 5 Hopkins Drive, Horsham	162.71	"	11/09/97
Ashton, Lillian Iris, 5 Hopkins Drive, Horsham	183.21	"	22/05/97
Ashton, Lillian Iris, 5 Hopkins Drive, Horsham	196.15	"	16/10/97
Atley Nominees Pty Ltd, 6 Albert Place, South Melbourne	100.36	"	30/01/98
Atley Nominees Pty Ltd, 6 Albert Place, South Melbourne	149.75	"	"
Atley Nominees Pty Ltd, 6 Albert Place, South Melbourne	190.60	"	06/02/98
Baggs, M. & R. Alfred R. & A. M., 38 Le Hunte Street, Wayville, SA	149.71	"	07/05/97
Bailey, Ernest John, 44 Princes Avenue, Five Dock, NSW	104.54	"	29/10/97
Bailey, W. & T. M. & G., 4 Hargrave Way, Thornlie, WA	141.27	"	21/11/97
Bailey, W. & T. M. & G., 4 Hargrave Way, Thornlie, WA	137.39	"	18/12/97
Bailey, W. & T. M. & G., 4 Hargrave Way, Thornlie, WA	277.28	"	30/01/98
Bailey, W. & T. C/- National Australia Trustees, P.O. Box 9909, Perth, WA	289.64	"	01/11/97
Baldock, Rhonda	477.72	"	18/12/97
Barrett, Jeanne Therese Michaela, C/- Ms Kartina Barrett, Unit 5/10 Melby Avenue, East St Kilda	157.42	"	22/05/97
Barrett, Jeanne Therese Michaela, C/- Ms Kartina Barrett, Unit 5/10 Melby Avenue, East St Kilda	107.24	"	10/11/97
Bills, Peggy S., Kalimna Park, Oaklands, NSW	232.90	"	18/08/97
Blanch & Northam, M. & L., P.O. Box 23, Wingham, NSW	198.68	"	"
Borlace, Elsie May, 9 Mine Street, Port Wakefield, SA	102.07	"	06/02/98
Bradley, Neville Rowland, 48 McClelland St, Chester Hill, NSW	120.21	"	21/11/97
Branch, Alan Edward, 15 Glenogle Crescent, Wallsend, NSW	187.41	"	10/11/97
Brenjack Nominees Pty Ltd, 4 St James Avenue, Bentleigh	201.75	"	08/08/97
Brideson, Gladys I., 7 Malurus Avenue, Lockleys, SA	151.19	"	07/05/97
Bt Qld A/C Mack, Vivian J. Mack, C/- Bt Margin Lending, Level 7, The Chifley Tower, Sydney, NSW	264.98	"	30/07/97
Bt Qld A/C Magennis R., C/- Bt Margin Lending, Level 7, The Chifley Tower, Sydney, NSW	136.73	"	08/08/97
Bt Qld A/C Williams, Alan, C/- Bt Margin Lending, Level 7, The Chifley Tower, Sydney, NSW	587.01	"	30/07/97
Bt Qld A/C Williams, Alan, C/- Bt Margin Lending, Level 7, The Chifley Tower, Sydney, NSW	129.05	"	"

Burgess, W. & N. J. & M., 11 Laguna Street, Caringbah, NSW	216.76	''	18/12/97
Buttress Jnr., E. R., 11 Hobby Crescent, Smithfield Planis, SA	117.03	''	10/11/97
Buzzard, Susan Kaye, 28 Wyong Road, Bentley, WA	230.09	''	22/05/97
Buzzard, Susan Kaye, 28 Wyong Road, Bentley, WA	156.92	''	10/11/97
Cocks, Douglas & R. F. & E., 14 Canberra Drive, Aberfoyle Park, SA	100.56	''	07/05/97
Crabbe, Joseph, P.O. Box 225, Kwinana, WA	105.53	''	10/11/97
Currie, Adelaide Bennett, 7 Denton Street, East Brighton	289.84	''	06/02/98
Darnell, Margaret Jean, Unit 960, Henry Kendall Village, Maidens Brush Road, Wyoming, NSW	127.61	''	22/05/97
Dawson, David William, C/- Protective Office, P.O. Box A235 Sydney South, NSW	114.66	''	12/12/97
Dawson, D. W., C/- Protective Office, P.O. Box A235 Sydney South, NSW	118.49	''	10/04/97
Dawson, D. W., C/- Protective Office, P.O. Box A235 Sydney South, NSW	165.17	''	30/01/98
Dempsey, Robert & Joanna R. & Agnes, 38 Michel Road, Scarborough, Qld	125.55	''	08/08/97
Deneen, W. L., 184 Kings Rd, Mysterton, Townsville, Qld	151.19	''	07/05/97
Dicker-Lee, E. G., 34 Lavinia Court, Coolbelup, WA	100.56	''	''
Donahoo, Michelle T., 40 Stanley Avenue, Eltham	192.48	''	18/12/97
Dronclip Pty Ltd, (A/C S/F), 23 Alma St, Wee Waa, NSW	167.48	''	22/05/97
Dsouza, Ulic & Maria B, 3 Joffre Avenue, Edithvale	416.92	''	18/08/97
Dunstan, Ms L., 5 Manifold Street, Manifold Heights	217.72	''	21/11/97
Dunwoodie, D. F., 18 Pindari Street, Keiraville, NSW	157.83	''	13/10/97
Dymond, Julia Kathleen, 20 Daly Street, Glenroy	216.76	''	18/12/97
Edwards, M., (A/C T. Whittaker), 136 Koola Avenue, East Killara, NSW	213.93	''	''
Egan, G. P., (A/C Rachel L & Luke N. Egan), Glenbrook, NSW	403.14	''	22/05/97
Ellenberg & Scerri, M. & P. & D. J., 9 Bernacchi Street, Mawson, ACT	238.16	''	10/11/97
Elma Nominees Pty Ltd, P.O. Box 172 West Perth, WA	425.46	''	''
Fagan Elaine, 70 Roslyn Street, Burwood	103.85	''	22/05/97
Fenemore, S. & C. P. & A., 15 Hilar Ave, Carlingford, NSW	225.35	''	10/11/97
Flower, John Keith, 10/83 Albert Street, Hornsby, NSW	314.30	''	16/10/97
Fried-Lander, Martin, 1/4 MacPherson St, Waverley, NSW	128.65	''	10/11/97
Fulton, Rosaline M., 11/16 Carr Street, Waverton, NSW	115.67	''	16/10/97
Giddings, G. & T. A. & A., C/O Wanilla, Adelaide, SA	114.17	''	22/05/97
Gough & Thomason & T., J. & A. & E. L. R. & M.	428.57	''	18/12/97
Gouvernet, Paul Jules, 97 Quirk Street, Dee Why, NSW	293.50	''	22/05/97
Graham, Olga, Lot 178, Glendale Road, Glendale Park, Ms 250 Rockhampton, Qld	121.76	''	''
Gribble, G. & M. J. & E., 14 Homewood Court, Rosanna	175.17	''	09/08/97
Hasanagic, H. & J., 7 Celtic Avenue, Clovelly Park, SA	150.05	''	18/08/97
Hemlani, Puranchand, 384 West Soledad Avenue, Agana Guam Marianas Islands	315.81	''	22/05/97
Hemlani, Puranchand, 384 West Soledad Avenue, Agana Guam Marianas Islands	213.79	''	10/11/97
Henschke, Gladys Hazel, 21 Gorman Street, Modbury, SA	277.03	''	22/05/97
Hodgen, Glen Edwin, 'Avoca', Mitchell, Qld	150.08	''	16/10/97
Johnson, J. B., 10/35a Roslyn Street, Crows Nest, NSW	181.78	''	22/05/97
Johnson, J. B., 10/35a Roslyn Street, Crows Nest, NSW	121.72	''	10/11/97
Jones D, & Donald E. & F., T/F Plantelec Industries Pty Ltd,			



Employees Retirement Fund, P.O. Box 48, Yagoona, NSW	701.89	”	05/02/98
Jones, Douglas James, 94 Norman Street, Laurieton, NSW	216.76	”	18/12/97
Jones, W. & B., (A/C Warwick Jones Super Fund), C/- L. Brown & Associates, 18th Floor, 499 St Kilda Road, Melbourne	179.77	”	22/05/97
Kennedy, Phyllis Joyce, C/- Barnett Beal & Associates P/L, G.P.O. Box 1859, Brisbane, Qld	353.89	”	08/08/97
Knight, Ashleigh & Dorothy Ian & May, 17 Robin Parade, Victoria Point, Qld	466.50	”	18/08/97
Knuepffer, Hilary Jacqueline, 19 Maurice Ave, Rostrevor, SA	137.18	”	10/10/97
Ladner, Florence, 54 Hansworth Street, Mulgrave	230.73	”	11/02/98
Laurence, J. H., Unit 153, St Louis Estate, Dean Street, Claremont, WA	189.16	”	12/12/97
Laurence, J. H., Unit 153, St Louis Estate, Dean Street, Claremont, WA	195.51	”	10/04/97
Laurence, J. H., Unit 153, St Louis Estate, Dean Street, Claremont, WA	179.60	”	16/10/97
Laurence, J. H., Unit 153, St Louis Estate, Dean Street, Claremont, WA	166.81	”	30/01/98
Lewis, Audrey Joan, 28 Carlyle Street, Burwood	737.21	”	22/05/97
Lewis, Audrey Joan, 28 Carlyle Street, Burwood	789.19	”	16/10/97
Livingston-Little, D. E., 35 Maxwell St, Turrumurra, NSW	531.89	”	22/05/97
Livingston-Little, D. E., 35 Maxwell St, Turrumurra, NSW	363.56	”	10/11/97
Livingston-Little, Dallas, 211 E. Elder Kellogg Id 83837, USA	2,280.39	”	22/05/97
Livingston-Little, Dallas, 211 E. Elder Kellogg Id 83837, USA	1,545.46	”	10/11/97
Low, Denis Kim, 7/11 Frederick Street, Taringa, Qld	209.86	”	22/05/97
Low, Denis Kim, 7/11 Frederick Street, Taringa, Qld	140.50	”	10/11/97
McCalman C/- P. McCalman Suite, 1/23a Old Geelong Road, Hoppers Crossing	196.89	”	06/02/98
McCaskie, Margaret Elizabeth, 10 Shaftsbury Road, West Ryde, NSW	171.01	”	18/12/97
McDonald, Bert, 18 Pine Street, Cammeray, NSW	216.76	”	”
McGrath, Kevin J., 36 Chirnside Avenue, Werribee	393.15	”	06/02/98
McKee, M., 29 Nell Close, Kanimbla, Cairns, Qld	551.78	”	18/08/97
McKeown, M., 36 Runcorn Avenue, Hebersham, NSW	171.54	”	22/05/97
Moorhouse, Leonie, 397 George Street, Windsor, NSW	589.29	”	06/02/98
Morrison, W. S., 15 Pack Street, Jamboree Heights, Qld	465.83	”	22/05/97
Morrison, W. S., 15 Pack Street, Jamboree Heights, Qld	498.65	”	16/10/97
Muirhead, L. M. M., 14 Gilruth Road, Kenmore, Qld	157.59	”	12/12/97
Muirhead, L. M. M., 14 Gilruth Road, Kenmore, Qld	149.64	”	16/10/97
Muirhead, L. M. M., 14 Gilruth Road, Kenmore, Qld	138.94	”	30/01/98
Ng, Mary Lau, C/- 27 Picasso Court, Rothwell, Qld	143.49	”	22/05/97
Niall, Louise C., 6 Lisbuoy Court, Toorak	668.66	”	12/11/97
Ninness, S. & M. E. & A., 68 Aitken Drive, Winthrop, WA	105.94	”	18/12/97
North, H. D., 33 Acacia Street, Shepparton	170.95	”	15/10/97
Oakes, A. W., 201 Carlyle Gardens, Bargara, Qld	163.91	”	10/04/97
Oakes, A. W., 201 Carlyle Gardens, Bargara, Qld	152.56	”	04/04/97
Page, Noelene, 82 Wenke Crescent, Yagoona, NSW	124.43	”	22/05/97
Paterson, Ena Mary	568.94	”	”
Paterson, Ena Mary	382.01	”	10/11/97
Perperual Trustees Co. A/C Excelsior Man, G.P.O. Box R1253, Perth, WA	157.13	”	22/05/97
Pond, R. & B. A., 27 Bouvardia Street, Punch Bowl, NSW	157.59	”	12/12/97

Pond, R. & B. A., 27 Bouvardia Street, Punch Bowl, NSW	162.89	”	10/04/97
Pond, R. & B. A., 27 Bouvardia Street, Punch Bowl, NSW	149.64	”	16/10/97
Pond, R. & B. A., 27 Bouvardia Street, Punch Bowl, NSW	138.94	”	30/01/98
Prica, Dusan, C/- Dr G. Noti, 13 Blaxland Road, Bellevue Hill, NSW	284.33	”	21/11/97
Richards, M. A., 279 Gallaghers Road, Glen Waverley	541.07	”	22/05/97
Richards, M. A., 279 Gallaghers Road, Glen Waverley	363.32	”	10/11/97
Richardson, W. G. & Son, P.O. 50, Tumby Pay, SA	114.65	”	06/03/97
Robin, Jean, 25 Ormadale Road, Yeronga, Qld	300.84	”	08/08/97
Rogers, Donald Bruce, 76/2 Artarmon Rd, Willoughby, NSW	216.76	”	18/12/97
Rose, F. A., 4 Biarri Court, Howrah, Tas.	603.14	”	09/08/97
Rothwell, A. C., 43 Devereux Street, Oak Park	868.38	”	18/12/97
Ryan, John James, 4/179 Ocean Street, Narrabeen, NSW	226.68	”	22/05/97
Ryan, John James, 4/179 Ocean Street, Narrabeen, NSW	154.51	”	10/11/97
Sinnamon, Hercules Vincent, “Glen Ross”, 619 Seventeen Mile Rocks Road, Sinnamon Park, Qld	2,390.68	”	18/12/97
Smith, N. S., C/- 194 Magill Road, Norwood, SA	115.53	”	10/11/97
South Coast Steel Pty Ltd, 22 Industrial Ave, Molendinar, Qld	207.26	”	30/01/98
Springett, Violet Iris, 4/150 Strangways Tce, Nth Adelaide, SA	280.71	”	22/05/97
Springett, Violet Iris, 4/150 Strangways Tce, Nth Adelaide, SA	188.09	”	10/11/97
Stewart, L. & B. J. & D., 2 Adelaide Street, Bendigo	205.61	”	22/05/97
Stewart, L. & B. J. & D., 2 Adelaide Street, Bendigo	137.70	”	10/11/97
Storbin Pty Ltd, (A/C S/F), 6 Coley Place, Bligh Park, NSW	138.05	”	”
Storers Computing Services P/L, P.O. Box 111, Ivanhoe	216.76	”	18/12/97
Sugars, Willams Ronald, 1 Macapline Close, Brinsmead South, Qld	121.13	”	22/05/97
Sumskas, Dalia, 108 Gragg Street, Condel Park, NSW	139.38	”	30/01/98
Suthers, Shirley, C/- Just You Boutique, corner Denham & Bolsover Streets, Rockhampton, Qld	140.19	”	10/11/97
Tiller, Adrian B., Tiller, Patricia & Allan, Fay & Roy, 21 Brooks Avenue Blairgowrie	1,062.58	”	18/08/97
Turkington, M. M., 4/1 Warung St, McMahons Point, NSW	584.52	”	11/10/97
Turkington, M. M., 4/1 Warung St, McMahons Point, NSW	186.73	”	21/11/97
Type, G. & E. P. & J., P.O. Box 881, Cleveland, Qld	160.54	”	10/11/97
Vale, Ms E., Unit 1/16 Hill Avenue, Cumberland Park, SA	989.61	”	10/04/97
Vigar, Coral Marie, C/O Buckworth Keady & Chalker, P.O. Box 454, Broken Hill, NSW	217.80	”	13/10/97
Walker & Young, R. & R. Bridson & Grieve, C/- Estate of H. G. Young A/C, 1 Walker Pender, P.O. Box 144, Ipswich, Qld	128.22	”	21/1/97
Walker & Young, R. & R. Bridson & Grieve, C/- Estate of H. G. YOUNG A/C, 1 Walker Pender, P.O. Box 144, Ipswich, Qld	128.22	”	”
Walsh, T. A., 116 Kirribilli Avenue, Kirribilli, NSW	2,782.17	”	18/08/97
Watson, C. P., Eden Lea Retirement Village, 73 Townsend R 7 Burnett Street, Buderim, Qld	168.27	”	30/01/97
Wearing & Herbert, J. & J. Maxwell & B., C/- Estate of J. W. Wearing, C/- J. B. Herbert “Cooinda” 4293 Beaudesert Road, Munruben, Qld	334.83	”	18/08/97
Weir, Jacqueline Adele, 10 Philip Avenue, Doncaster	302.84	”	17/04/97
Whitemar Pty Ltd, C/- G.P.O. Box 4610, Sydney, NSW	177.95	”	10/11/97
Wilkinson, L. & S. T.	1,024.96	”	22/05/97
Wilkinson, L. & S. T.	699.43	”	10/11/97

Williamson, Dorothy, P.O. Box 1, Noble Park	100.56	”	07/05/97
Woodhead & Goddard, Lyndal & M. & A. 5/12 Christie Street, Woolstone Craft, NSW	171.01	”	18/12/97
Woods, R. C., 15 Edward Street, Box Hill, NSW	563.74	”	22/05/97
Woods, R. C., 15 Edward Street, Box Hill, NSW	378.51	”	10/11/97
Woolhouse, E. A/C, 17 Burhill Court, Leopold	306.51	”	30/01/98
Yates, John, Calle Ermita 18412 Bubion, Granada, Spain	243.57	”	22/05/97
Young, D. B., 119a Highclere Avenue, Punchbowl, NSW	153.20	”	16/10/97

99082

CONTACT: PETER KAMINSKI, PHONE: (03) 9617 2813.

**Unclaimed Moneys Act 1962**

Register of Unclaimed Moneys held by the —

<i>Name of Owner on Books and Last Known Address</i>	<i>Total Amount Due to Owner</i>	<i>Description Of Unclaimed Money</i>	<i>Date when Amount first became Payable</i>
RACV INSURANCE PTY LTD			
	\$		
Unknown	442.00	Cheque	28/02/97
Unknown	437.00	”	”
Unknown	208.00	Money Order	”
Unknown	354.00	Cheque	”
Unknown	184.00	Money Order	30/04/97
Unknown	700.00	”	”
Unknown	392.00	Cheque	10/06/97
N. Jacobs	159.00	”	”
Unknown	400.00	”	”
Unknown	400.00	Money Order	”
Unknown	400.00	”	25/06/97
Unknown	133.00	”	17/06/97
Unknown	405.00	”	31/07/97
M. Legge	255.00	Cheque	24/09/97
C. Russell	209.00	”	25/09/97
E. D. & M. Chappell	400.00	”	29/09/97
Unknown	712.00	”	”
Unknown	930.00	Money Order	”
N. Bick	328.00	Cheque	01/10/97
J. M. Eyles	166.00	”	06/11/97
Unknown	351.00	”	27/11/97
Unknown	236.00	Money Order	”
M. R. Melen	214.00	Cheque	18/12/97
S. Pattison	199.00	”	09/12/97
Unknown	305.00	Money Order	19/12/97
Unknown	583.05	”	24/12/97
Unknown	100.00	”	”
Unknown	100.00	”	”

99061

CONTACT: INSURANCE ACCOUNTS, PHONE: (03) 9790 2211.

## Unclaimed Moneys Act 1962

Register of Unclaimed Moneys held by the —

<i>Name of Owner on Books and Last Known Address</i>	<i>Total Amount Due to Owner</i>	<i>Description Of Unclaimed Money</i>	<i>Date when Amount first became Payable</i>
MANNINGHAM CITY COUNCIL			
	\$		
Morris, C.	6,540.00	Cheque	23/10/89
Snowend P/L	5,714.00	"	01/11/89
G. Thomas, Lot 8 Valley Way	500.00	"	05/10/92
BMW Australia Ltd, 810-812 Doncaster Road	2,000.00	"	09/10/92
Yarra Valley Country, 9-15 Templestowe Road	500.00	"	23/12/92
H. Pekel, 16 Glamis Street	250.00	"	14/01/93
F. O. Robertson	1,000.00	"	22/01/93
Rant Pty Ltd, 2 Glenview Road, East Doncaster	1,000.00	"	"
Healey Homes, 8-12 Clay Drive	1,000.00	"	26/01/93
Strelco Nominees P/L, 7-9 Flannery Court	250.00	"	03/02/93
Leo Castelluccio, 7 Poppy's Court, Warrandyte	500.00	"	28/02/93
Christine Alatnas	150.00	"	13/03/90
Carlyn Harford	300.00	"	11/04/90
Doncaster & Templestowe Amateur Swimming Club	150.00	"	10/07/90
Doncaster Heights Junior Football Club	300.00	"	01/08/90
Donvale Probus Club	110.00	"	17/05/91
Mrs C. Dart	170.00	"	12/09/91
M. Prentice	150.00	"	12/02/92
Women's Self Defence Classes	150.00	"	29/06/92
Probus Club Main Road Doncaster	150.00	"	21/01/93
Larnaca Holding P/L	5,000.00	"	15/05/89
Nickson Construction P/L	2,000.00	"	05/05/89
Pyramid Building Society	2,000.00	"	15/11/89
Pyramid Building Society	1,000.00	"	16/11/89
Prentic R. M., 14-16 Colin Avenue, Park Orchard	500.00	"	29/01/91
K. Barnes Nominees P/L, 6 Casula Place, North Ringwood	500.00	"	13/02/91
Atlantis Pool P/L, 3-4 Glen Court, Templestowe	500.00	"	15/02/91
Sigrik P/L, L79 86 Dellfield Drive, Lower Templestowe	500.00	"	28/03/91
Silkwood Homes, L16 Harris Road, Ringwood North	500.00	"	04/04/91
Glendenning Homes, 14 Cottesloe Court	500.00	"	17/04/91
Rolfe P. C., L8, Parkside Court, Warrandyte	500.00	"	"
The Extenders, 33 Cerberus Street, East Doncaster	500.00	"	"
Kotevski V., 39 The Grange, Templestowe	500.00	"	23/04/91
Charalbous T., 14 Romilly Avenue, Lower Templestowe	500.00	"	24/05/91
Fisher W., 26 Whittens Lane, Doncaster	500.00	"	27/05/91
Larsen P. R. & B. F., 58 Russell Crescent Doncaster East	500.00	"	31/05/91
T. V. K. Homes P/L, L12 Hillcrest Court, Donvale	500.00	"	11/06/91
Sadler W. J. & A. V., 1 Alburnum Cres., Lower Templestowe	500.00	"	25/06/91
The Extenders, 56 Roseland Grove, Doncaster	500.00	"	"
Johnstone D., 15 Murndal Drive, Donvale	500.00	"	08/07/91
L. & E. Rossi Construction, 11 Rosco Drive, Templestowe	500.00	"	"

Syayner Enterprises, 50 Morna Road, East Doncaster	500.00	''	26/07/91
Emmanuel Siskamanis, 5 Wakefield Place, Templestowe	500.00	''	29/07/91
H. & A. Enterprises P/L, 14 Westminster Avenue, Bulleen	500.00	''	''
Carey Baptist Grammar, 9 Era Court, Donvale	500.00	''	07/08/91
G. Panagiotopoulos, L7 Kyrenia Court, Warrandyte	500.00	''	09/08/91
Hydra Go Co, 10 Jenkins Drive, Templestowe	500.00	''	13/08/91
J. Witz, 377 Serpells Road, Doncaster East	500.00	''	''
Glendenning Homes P/L, L17 Cliveden Court, Templestowe	500.00	''	15/08/91
K. Downes, 4 Bellavista Place, North Ringwood	500.00	''	26/08/91
Grinshaw Construction P/L, 12 Richard Street, Doncaster	500.00	''	02/09/91
Faba Homes P/L, L31 19 Cliveden Court, Templestowe	500.00	''	27/09/91
R. Weir & A. Tseregoun, 22 Michael St, Lower Templestowe	500.00	''	04/10/91
Daydream Pools P/L, 10 Lawsons Court, Templestowe	500.00	''	10/10/91
Lazaway Pools & Spas, 40 Summit Drive, Bulleen	500.00	''	''
G. P. Andreola, 4 Beverley Hills Drive, Templestowe	500.00	''	15/10/91
The Extenders, 8 Eama Court, Bulleen	500.00	''	18/10/91
Heslop Diecasters P/L, 97 Bridge Street, Bulleen	500.00	''	22/10/91
Pioneer Properties P/L, L2 Power Street, East Doncaster	500.00	''	''
Medallion Holdings P/L, 3 Angus Grove, Doncaster	500.00	''	30/10/91
T. & Z. Scalzo, 27 Cuthbert Street, Bulleen	500.00	''	04/11/91
H. Giannikos, 71 Corsican Avenue, East Doncaster	500.00	''	11/11/91
M. Anderson, 24 Morna Road, East Doncaster	500.00	''	22/11/91
JAJ Lohman P/L, 6 Friars Court, Doncaster	500.00	''	06/12/91
Tenth Evolution P/L, 21 Brooke Drive, East Doncaster	500.00	''	11/12/91
J. Tomasi, 10 Talbot Street, Lower Templestowe	500.00	''	20/12/91
J. Leardi, 17 Limassol Court	500.00	''	24/01/92
K. Hill, L41 Swanfield Court	500.00	''	''
Sundowner Homes P/L, 5 Wynnewood Close, Templestowe	500.00	''	03/02/92
Shell Company of Australia, 484-490 Blackburn Road	500.00	''	19/02/92
The Extenders, 18 Aranga Crescent, East Doncaster	500.00	''	25/02/92
Healey Homes, 21 Ashton Rise, East Doncaster	500.00	''	02/03/92
Cahill Homes, 3 Niobe Court, Lower Templestowe	500.00	''	04/03/92
Grimshaw Construction, Hillcrest Court, Donvale	500.00	''	13/03/92
Spectrum Pool P/L, 12 Roseville Avenue, Doncaster	500.00	''	26/03/92
Hickory Oaks P/L, L10 Hillhouse Road, Templestowe	500.00	''	30/03/92
Shell Co., 187-193 High Street, Doncaster	500.00	''	''
B. & S. Miers P/L, 8 Kalingur Court, Donvale	500.00	''	08/04/92
Hollensen Timber, 61 Pine Hill Drive, Doncaster	500.00	''	15/04/92
Atlantis Pool P/L, L19 Hillview Parade, Lower Templestowe	500.00	''	07/05/92
R. Crema, 9 Valley View, Bulleen	500.00	''	14/05/92
Distinctive Pools & Spas, L8 Merna Drive, Templestowe	500.00	''	18/05/92
B. Horton, 16 Illawong Drive, Donvale	500.00	''	27/05/92
Li Wong, 21 Yarraleen Place, Bulleen	500.00	''	28/05/92
The Extenders, 2 Glenair Street, Lower Templestowe	500.00	''	25/09/92
G. & M. McDonald, L2 Drummond Close, Donvale	500.00	''	01/06/92
A. & A. Grammatikjos, 6 Glendene Court, Doncaster	500.00	''	03/06/92
Kleinert Homes P/L, L23 Angus Grove, Donvale	500.00	''	05/06/92
Davney Nominees P/L, 25 Sonia Street, Donvale	500.00	''	18/06/92
Glendenning Homes, L77 Shute Close, Templestowe	500.00	''	23/06/92
Perro Construction, L2 Bowen Road, East Doncaster	500.00	''	''
Clark Menzies Construction, 4 Ravenwood, East Doncaster	500.00	''	24/06/92
Tano Construction, 12 Brooke Drive, East Doncaster	500.00	''	06/07/92
Tempo Homes, 20 Little Valley Road, Templestowe	500.00	''	09/07/92

P. & L. Condie, 4 Wallara Close, East Doncaster	500.00	”	14/07/92
A. & L. Cahill, 55 Huntingfield Drive, Doncaster	500.00	”	21/07/92
Diver Demolitions, 31 Franklin Road, East Doncaster	500.00	”	04/08/92
Hamilton & Marino BL, 61 Old Warrandyte Road, Donvale	500.00	”	”
K. K. Demolitions, L4 James Street, Templestowe	500.00	”	07/08/92
Aquatech Trust, L5 Jennifer Court	500.00	”	19/08/92
Bernhaven P/L, L14 Meaka Court, Warrandyte	500.00	”	”
Allstock P/L, L4 Ryder Court, East Doncaster	500.00	”	31/08/92
J. R. & M. T. Menis, 17 Westwood Drive, Bulleen	500.00	”	03/09/92
G. H. Thomas, L8 Vallley Way, Warrandyte	500.00	”	21/09/92
Lenrod P/L, L17 Jolen Court, Donvale	500.00	”	01/10/92
L. Sandler/Alltrade P/L, 1 Randolph Court, Lower Templestowe	500.00	”	06/10/92
K. & A. Chan, L28 Tram Road, Doncaster	500.00	”	16/10/92
P. J. Construction, 24 Limassol Court, Warrandyte	500.00	”	”
S. & S. George, 35 Cerberus Street, Donvale	500.00	”	23/10/92
Hallam Dale P/L, 61 Beverly Street, East Doncaster	500.00	”	05/11/92
R. & J. Blackburn, 11 Sowter Court, Donvale	500.00	”	06/11/92
Prestige Building Design, 21 Hodgson St, Lower Templestowe	500.00	”	09/11/92
E. Aykutyan, L29 Helmsdale Ret, Templestowe	500.00	”	20/11/92
L. David, L5 Moresby Avenue, Bulleen	500.00	”	24/11/92
Lazaway Pools, L52 Deep Creek Drive, East Doncaster	500.00	”	26/11/92
Extension, 36 Wood Street, Templestowe	500.00	”	27/11/92
Omega Homes, 20 Waratah Drive, Lower Templestowe	500.00	”	01/12/92
G. Hitcell, 15 Aylesbury Way, Warrandyte	500.00	”	04/12/92
Freeman Dell P/L, L1 Alder Court, Park Orchard	500.00	”	08/12/92
Tano Constructions, 14 Brooke Drive, East Doncaster	500.00	”	18/12/92
Bassano Paving P/L, 27 Devon Drive, Doncaster East	500.00	”	04/09/91
V. Celestino, L1 Colman Road, South Warrandyte	200.00	”	13/01/92
G. & A. Elridge,	500.00	”	21/05/92
W. Saunders, 274 Yarra Street, Warrandyte	200.00	”	23/12/92

99042

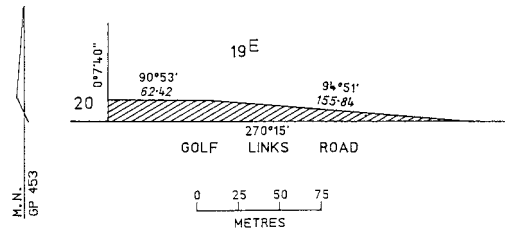
CONTACT: ALAN COX, PHONE: (03) 9840 9333.



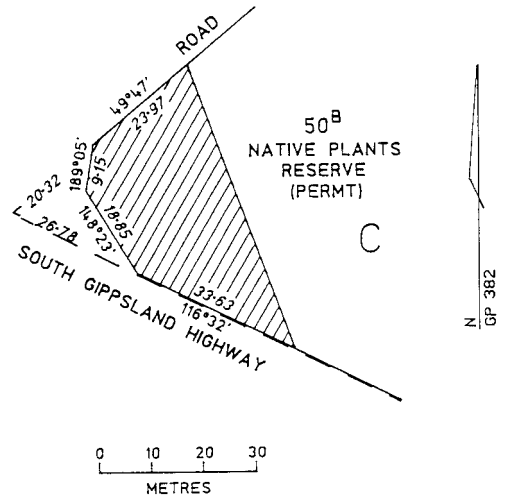
- No. 37/1999 (1) This Part, subdivisions 2, 3 and 4 of Division 2 of Part 6, subdivisions 1, 2, 3, and 4 of Division 3 of Part 6 and sections 47, 48 and 57 come into operation on the day on which this Act receives the Royal Assent.
- (2) The remaining provisions of this Act (including the items in the Schedules) come into operation on a day or days to be proclaimed, not being a day or days before the transfer date within the meaning of section 3(16) of the Financial Sector Reform (Amendments and Transitional Provisions) Act (No. 1) 1999 of the Commonwealth.
- No. 38/1999 This Act comes into operation on 1 July 1999.
- No. 39/1999 (1) This Act, except sections 9, 14, 21, 34 and 35, comes into operation on the day on which this Act receives the Royal Assent.
- (2) Section 14 is deemed to have come into operation on 11 December 1997.
- (3) Section 21 is deemed to have come into operation on 2 February 1999.
- (4) Subject to sub-section (5), sections 9, 34 and 35 come into operation on a day or days to be proclaimed.
- (5) If a provision referred to in sub-section (4), does not come into operation before 1 July 2000, it comes into operation on that day.
- No. 40/1999 (1) Part 1 comes into operation on the day on which this Act receives the Royal Assent.
- (2) Subject to sub-section (3), the remaining provisions of this Act come into operation on a day or days to be proclaimed.
- (3) If a provision referred to in sub-section (2) does not come into operation before 1 January 2000, it comes into operation on that day.
- No. 41/1999 (1) This section and section 1 come into operation on the day on which this Act receives the Royal Assent.
- (2) The remaining provisions of this Act come into operation on a day or days to be proclaimed.
- No. 42/1999 This Act comes into operation on a day to be proclaimed.
- No. 43/1999 (1) Part 1 comes into operation on the day on which this Act receives the Royal Assent.
- (2) The remaining provisions of this Act come into operation on a day to be proclaimed, being a day on or after the day on which the A New Tax System (Trade Practices Amendment) Act 1999 of the Commonwealth commences.
- No. 44/1999 (1) This Act (except sections 4(2) and (3), 5, 6, 12, 21, 22 and 26) comes into operation on the day on which it receives the Royal Assent.
- (2) Subject to sub-section (3), sections 4(2) and (3), 5, 6(1) and 26 come into operation on a day to be proclaimed.
- (3) If a provision referred to in sub-section (2) does not come into operation before 1 September 1999, it comes into operation on that day.
- (4) Subject to sub-section (5), sections 6(2), 12, 21, and 22 come into operation on a day to be proclaimed.
- (5) If a provision referred to in sub-section (4) does not



- come into operation before 1 February 2000, it comes into operation on that day.
- No. 45/1999 (1) This Part, Parts 4, 5 and 6 and section 48 come into operation on the day on which this Act receives the Royal Assent.
- (2) Subject to sub-section (3), the remaining provisions of this Act come into operation on a day or days to be proclaimed.
- (3) If a provision referred to in sub-section (2) does not come into operation before 1 July 2000, it comes into operation on that day.
- No. 46/1999 This Act comes into operation on the day that it receives the Royal Assent.
- No. 47/1999 (1) This Act (except sections 5, 6, 18, 19, 21, 23 and 25) comes into operation on the day on which it receives the Royal Assent.
- (2) Section 19 is deemed to have come into operation on 1 July 1998.
- (3) Sections 5, 6, 21, 23 and 25 come into operation on 1 July 1999.
- (4) Section 18 comes into operation on the day on which section 10 of the **Financial Sector Reform (Victoria) Act 1999** comes into operation.



MUNICIPAL DISTRICT OF THE SOUTH GIPPSLAND SHIRE COUNCIL  
 WONGA WONGA SOUTH — The land in the Parish of Wonga Wonga South shown by hatching on plan hereunder. (W353[11]) — (Rs 13950).



This Proclamation is effective from the date on which it is published in the Government Gazette.

Given under my hand and the seal of Victoria on 8 June 1999.

(L.S.) JAMES GOBBO  
 Governor  
 By His Excellency's Command

MARIE TEHAN, MP  
 Minister for Conservation and Land Management

**Land Act 1958**  
 PROCLAMATION OF ROADS

I, James Gobbo, Governor of Victoria acting with the advice of the Executive Council and under section 25(3)(c) of the **Land Act 1958** proclaim as road the following lands:

MUNICIPAL DISTRICT OF THE CASEY CITY COUNCIL

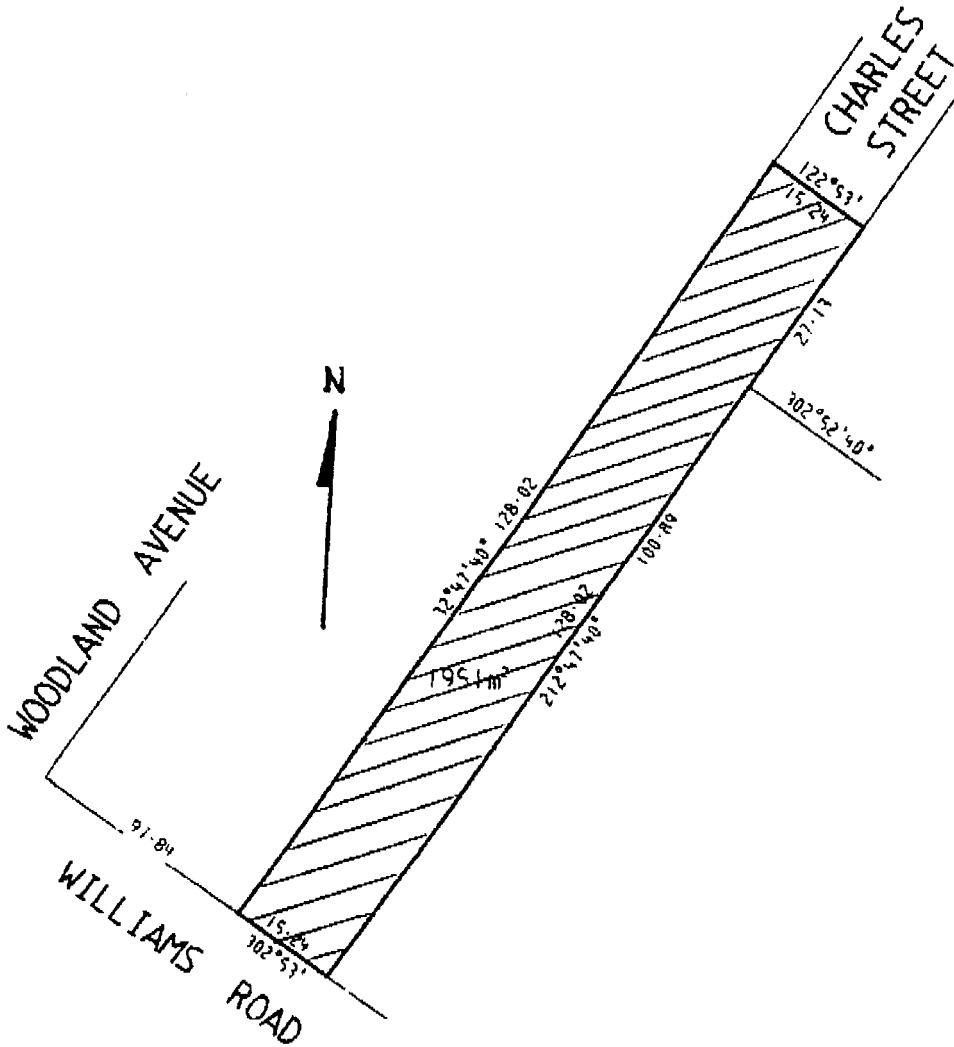
BERWICK — The land in the Parish of Berwick shown by hatching on plan hereunder. (B317[6]) — (12/L12-1044).

**GOVERNMENT AND OUTER BUDGET SECTOR AGENCIES  
NOTICES**



Road Discontinuance of part Charles Street, Mount Eliza

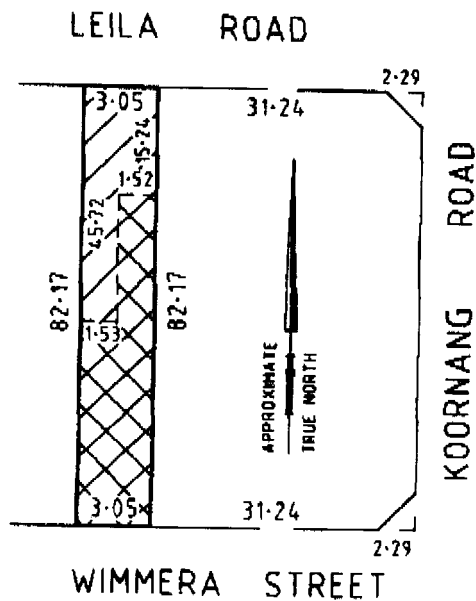
Pursuant to Section 206 and Schedule 10, Clause 3 of the **Local Government Act 1989**, Mornington Peninsula Shire Council has formed the opinion that part of Charles Street, Mount Eliza, as shown hatched on the plan below, is not reasonably required as a road for public use and has resolved to discontinue the road and to transfer the land from the road to the adjoining owner.



MICHAEL KENNEDY  
Chief Executive Officer

**GLEN EIRA CITY COUNCIL**  
Road Discontinuance

Under Section 206 and Schedule 10 Clause 3 of the **Local Government Act 1989** the Glen Eira City Council has formed the opinion that the road shown on the plan below is not reasonably required as a road for public use and has resolved to discontinue the road and to sell the land from the road by private treaty subject to any right, power or interest held by the Glen Eira City Council in respect to the area shown hatched and cross-hatched on the plan and the Melbourne Water Corporation (South East Water Ltd) in respect to the area shown cross-hatched on the plan, in the road in connection with any sewers, drains or pipes under the control of those authorities in or near the road.

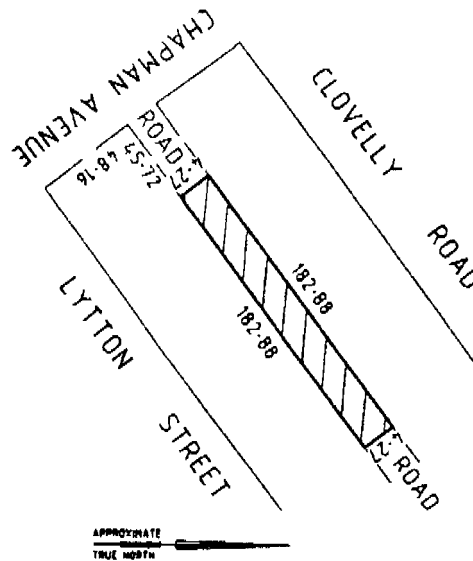


MARGARET DOUGLAS  
Chief Executive

**MORELAND CITY COUNCIL**  
Road Discontinuance

Under Section 206 and Schedule 10 Clause 3 of the **Local Government Act 1989** the Moreland City Council at its Ordinary meeting held on 12 April 1999, formed the opinion that the road shown hatched on the plan below is not reasonably required as a road for public use and has resolved to discontinue the road and to sell the land from the road by private treaty subject

to any right, power or interest held by the Moreland City Council and the Melbourne Water Corporation (Yarra Valley Water Ltd) in the road in connection with any sewers, drains or pipes under the control of those authorities in or near the road.



MARIA MERCURIO  
Interim Chief Executive Officer

**RURAL CITY OF WANGARATTA**  
**Water Act 1989**

Wangaratta Floodplain Management  
Community Steering Committee

Notice of Preparation of a Water Management  
Scheme for Wangaratta.

Pursuant to Section 215 of the **Water Act 1989**, the Wangaratta Floodplain Management Community Steering committee established by the Minister for Agriculture and Resources under Section 214 of the Water Act, hereby gives notice that it has prepared a water management scheme to provide flood protection for Wangaratta.

The proposed scheme involves:

- the upgrade of the Wilson Road levee to provide a level of protection consistent with that afforded by the Parfitt Road levee
- provision of further compensation to identified properties for the impacts of the Parfitt Road and Wilson Road levees

constructed as part of the original flood mitigation scheme

- construction of a levee at Three Mile Creek between Walter Street and Sunset Drive
- increasing the capacity of the Whitfield Road culvert with modification of the One Mile Creek diversion channel; and
- throttling of the discharge capacity of the One Mile Creek Freeway culvert.

There will also be land use planning controls and support of flood warning and education programs to complement the scheme.

Details of the scheme are available for inspection at the Municipal Offices, Rural City of Wangaratta, 64 - 68 Ovens Street, Wangaratta, and the Wangaratta Library Bruck Centre, 62 Ovens Street, Wangaratta during normal office hours.

In accordance with the provisions of Section 215 (2) (d) of the **Water Act 1989** people affected by the proposed works and who wish to make a submission in relation to the exhibited scheme should forward a written submission to Mr Malcolm Styles, (Committee Chairman) C/- Rural City of Wangaratta PO Box 238 Wangaratta 3677 within six (6) weeks of the date of this notice.

MALCOLM STYLES  
General Manager - CivicNET

#### MACEDON RANGES SHIRE COUNCIL

##### Proclamation of Public Holiday

In accordance with the **Public Holidays Act 1993**, the Macedon Ranges Shire Council declares:-

- (a) a full day holiday for Tuesday 2 November, 1999 in that part of the municipal district of the Macedon Ranges Shire Council that was the former Shire of Newham and Woodend, Romsey and Gisborne. The purpose of this holiday is in recognition of Melbourne Cup Day.
- (b) a full day holiday for Wednesday 3 November, 1999 in that part of the municipal district of the Macedon Ranges

Shire Council that was the former Shire of Kyneton.

The purpose of this holiday is in recognition of Kyneton Cup Day.

---

#### MELTON SHIRE COUNCIL

##### Local Law No. 2 - Meeting Procedure

Notice is hereby given that at its meeting on 25 May 1999 Melton Shire Council made Local Law No. 2 titled Meeting Procedure.

The objective of the Local Law is to regulate proceedings at Council meetings and Special meetings.

The Local Law came into operation from 26 May 1999.

A copy of the Local Law can be inspected at the Melton Civic Centre, 232 High Street, Melton, during business hours.

ADRIAN PENNELL  
Chief Executive

---

#### MARIBYRNONG CITY COUNCIL

##### Public Notice

**“Maribyrnong City Council Local Law (Amendment) Local Law 1999”, amending Environment Local Law (Local Law No. 1); Roads Municipal Property and Council Land Local Law (Local Law No. 2); Meeting Procedure Local Law (Local Law No. 5)**

At the meeting on 24 May 1999, Maribyrnong City Council resolved to make Maribyrnong City Council Local Law (Amendment) Local Law 1999, which amends Environment Local Law (Local Law No. 1), Roads Municipal Property and Council Land Local Law (Local Law No. 2) and Meeting Procedure Local Law (Local Law No. 5).

The following information regarding Maribyrnong City Council Local Law (Amendment) Local Law 1999 is provided in accordance with section 119 of the **Local Government Act 1989**.

##### *Purpose of the Local Law*

The purpose of the Local Law is to amend Environmental Local Law (Local Law No. 1), Roads Municipal Property and Council Land

Local Law (Local Law No. 2) and Meeting Procedure Local Law (Local Law No. 5) to:

- Remove restrictions on competition identified in the legislative review conducted in accordance with clause 5 of the Competition Principles Agreement;
- Provide for the peace, order and good governance of Maribyrnong City Council;
- Promote a physical and social environment free from hazards to health, in which the residents of the municipal district can enjoy a quality of life that meets the general expectations of the community;
- Prevent and suppress nuisances which may adversely affect the enjoyment of life within the municipal district or the health, safety and welfare of persons within the municipal district;
- Prohibit, regulate and control activities which may be dangerous or unsafe or detrimental to the quality of life and the environment of the municipal district;
- Regulate and control the use of municipal recreation centres and reserves;
- Provide a mechanism to facilitate the good the good government of Maribyrnong City Council through formal meeting procedure to ensure effective and efficient Council decisions are made in a manner which promotes the effectiveness of local government in Maribyrnong and within the Australian system of government;
- Promote and encourage community leadership by Maribyrnong City Council consistent with the community's views and expectations;
- Promote and encourage community participation in local government; and
- Regulate and control the procedures governing the conduct of meetings.

*General purport of the Local Law*

In relation to **Environment Local Law (Local Law No. 1)**, the local law will:

- Alter the definition of unsightly land to include land where noxious weeds are growing;
- Delete causes which relate to the prevention of fire risks;
- Allow Council to consider relevant codes and policies in its decision making processes on permits for circuses, carnivals and festivals;
- Alter the definition of unsightly building to include buildings defaced by graffiti;
- Regulate heavy motor vehicles on land in residential areas and allow for the owner and driver of a vehicle to be guilty of an offence;
- Amend the refuse clauses to ensure that garbage is appropriately wrapped, that approved garbage receptacles and collection vehicles are not damaged by their content and that paint residue is not placed in approved garbage receptacles;
- Create an offence for the owner or occupier of property to allow a wasps' nest to remain on the property once detected;
- Create new offences for a person to allow animal excrement to remain in public places or on Council land and for a person not to carry a litter device for the purpose of disposing of animal waste;
- Create an offence for an owner or occupier of premises to allow animals to make unreasonable noise;
- Create an offence for a person to discharge materials into a drain or watercourse, with the exception of the discharge of stormwater;
- Insert a new clause which creates an offence for a person to allow an audible intruder alarm to operate in a manner which is not consistent with the relevant Australian Standard;
- Revise Schedule 1 to the local law which lists the purposes of the local law to facilitate the amendments;
- Revise Schedule 3 to the local law which lists the penalties for infringement notices;
- Introduce a number of new definitions to facilitate the amendments;
- Redesignate the Parts in the local law to facilitate the amendments; and
- Renumber the local law clauses to facilitate the amendments.

In relation to **Roads Municipal Property and Council Land Local Law (Local Law No. 2)**, the local law will:

- Improve the layout of clauses relating to activities permitted in reserves to clarify the meaning of these clauses;
- Create new offences for persons who interfere with or destroy parks, gardens, reserves or street trees which are owned and managed by Council, who interfere with the infrastructure in parks, gardens or reserves or who dump rubbish in such places. These offences do not apply to persons who are employed by Council or a service authority and are acting in the course of their employment;
- Create new offences for the consumption of alcohol in specified areas unless in accordance with a Council permit or a permit under the **Liquor Control Act 1987**;
- Create an offence for a person to undertake building works without adequate sanitary facilities to the satisfaction of Council;
- Create an offence for a person to allow rubbish to remain on a construction site or to intrude onto an adjoining property;
- Require owners or occupiers of land who have been granted a building permit to give Council seven working days notice of the commencement of the works and to obtain a permit from Council authorising the commencement of works;
- Insert new clauses which allow Council to require a bond for permitted building works which may damage Council assets;
- Amend the provisions relating to penalties for first and subsequent penalties for contravention of the local law;
- Insert a new clause which creates an offence to leave toy vehicles in a public area;
- Create an offence for a person to number their property inadequately or insufficiently;
- Create an offence for a person to place a clothing recycling bin on Council land or in another public place without a permit;
- Revise Schedule 1 to the local law which lists the purposes of the local law to facilitate the amendments;

- Revise Schedule 3 to the local law which lists the penalties for infringement notices;
- Introduce a number of new definitions to facilitate the amendments;
- Redesignate the Parts in the local law to facilitate the amendments; and
- Renumber the local law clauses to facilitate the amendments.

In relation to **Meeting Procedure Local Law (Local Law No 5)**, the local law will:

- Introduce a new clause to allow for Council meetings to conclude at 10.30 p.m. unless Council agrees otherwise; and
- Reinforce Council's commitment to public participation at Council and Committee meetings and outline the factors to be considered by the Chairperson at a Council or Committee meeting for determining the nature and extent of public participation.

A copy of the new Local Law can be obtained from Traffic & Local Laws, Municipal Offices, corner Hyde Street and Napier Street, Footscray. Telephone (03) 9688 0384.

IAN GIBSON  
Acting Chief Executive Officer,  
Maribyrnong City Council

YARRA RANGES SHIRE COUNCIL  
Consumption of Liquor in Public Places Local  
Law 1996

Declaration of Prescribed Area

In accordance with Clause 9 of the Consumption of Liquor in Public Places Local Law 1996 notice is given that the Yarra Ranges Shire Council at its meeting held on August 25, 1998 resolved that the following amended area of the Warburton Shopping District be declared to be a specified area for the purposes of the Local Law.

The area bounded by Mayer Bridge, Dammans Road, Blackwood Avenue, Acheron Way and Warburton Highway and the area bounded by Park Road, Highfield Road, Warburton Highway to Dammans Bridge.

ROBERT HAUSER  
Chief Executive Officer

## WARRNAMBOOL CITY COUNCIL

## Adoption Local Laws

## Numbers 1, 2, 3, 4, 5, 6 &amp; 7

The Warrnambool City Council has adopted the following Local Laws pursuant to section 119 of the **Local Government Act 1989**. The laws are effective from 24 May 1999:-

**LOCAL LAW NOS. 1-7****GENERAL PURPORT:**

The general purport of each Local Law is that they:

- a) Collectively replace the existing Local Laws made by the Warrnambool City Council;
- b) Commence on the date notice of the making of them is published in the Victoria Government Gazette;
- c) Apply throughout the municipal district, unless otherwise specified;
- d) Enable exemptions from a Local Law;
- e) Have definitions and interpretative devices, many of which expand, clarify or alter the normal meaning of words;
- f) Enable things to be prescribed so as to bring them within the scope of various provisions;
- g) Enable permits to be issued for matters which would otherwise be contrary to the Local Laws;
- h) Enable fees and conditions to apply to permits and other services;
- i) Prescribe penalties for breaches of the Local Laws;
- j) Have procedural provisions dealing with applications for permits, the granting expiry and amendment of permits.

**LOCAL LAW NO. 1 - PROCESSES OF MUNICIPAL GOVERNMENT LOCAL LAW****PURPOSE:**

The purposes of this Local Law are to:

- a) Provide a mechanism to facilitate the good government of the Council through its formal meeting procedure to ensure effective Council decisions are made in a manner which acknowledges the role of local government within the Australian system of Government;
- b) Promote and encourage community participation in the system of local government by providing mechanisms for the Council to ascertain the community's views and expectations;
- c) Regulate and control the election of Mayor, any Deputy and the chairperson of any Special Committees;
- d) Regulate and control the procedures governing the conduct of meetings including:
  - (i) the notice required for meetings;
  - (ii) the keeping of minutes;
- e) Regulate and control the use of the Council's seal;
- f) Provide for the administration of the Council's powers and functions;
- g) Provide generally for the peace, order and good government of the municipal district; and
- h) Repeal any redundant Local Laws.

**GENERAL PURPORT:**

The general purport of the this Local Law that it:

- a) Regulates the election of the Mayor.
- b) Specifies who is the Chair of Council Meetings, and the election of the Chair;
- c) Specifies the dates and times of meetings, the quorum, notice required (on both members of the public and Councillors) and other matters regarding the conduct of meetings and the procedure in the event that a quorum cannot be achieved;

- d) Provides for special meetings to be held, with different notice requirements;
- e) Requires the keeping of minutes at Council Meetings and specifies the matters the minutes must contain;
- f) Specifies how the agendas of meetings are set, the order of business, voting procedure, how meetings are addressed, adjournment and resumption of meetings and the conduct of meetings;
- g) Specifies when standing orders can be suspended;
- h) Specifies procedures if a matter is not provided for under the Local Law;
- i) Specifies the procedure for accepting, moving and passing motions and amendments if required;
- j) Specifies how points of order are raised and decided upon, speaking times and extension of speaking times;
- k) Specifies the types of motions, the wording required and the effect of motions;
- l) Specifies the notice required for motions and amendment procedure, and the procedure for rescission of motions and decisions of Council;
- m) Provides for public participation at Council Meetings in certain circumstances, and specifies the conduct of meetings in which public participation takes place;
- n) Specifies the situations in which petitions and joint letters are accepted at Council Meetings;
- o) Prescribes penalties for people who fraudulently sign petitions or joint letters presented to Council;
- p) Describes the roles, powers and duties of the Chairperson during the conduct of meetings;
- q) Describes the use of the common seal and prescribes penalties for persons using the common seal or a replica of it without authority;
- r) Provides that authorised officers may issue infringement notices for breaches of the Local Laws, and that persons so served to avoid prosecution shall pay the penalty within 28 days after the infringement notice is issued, or alternatively defend the prosecution in Court.

## **LOCAL LAW NO. 2 - ADMINISTRATION OF LOCAL LAWS**

### **PURPOSE:**

The purposes of this Local Law are to:

- a) Facilitate the easier reading of Council's Local Laws;
- b) Detail the common definitions in Council's Local Laws;
- c) Facilitate the administration of Council's Local Laws;
- d) Detail the general permit provisions of Council's Local Laws;
- e) Detail the general enforcement provisions of Council's Local Laws;
- f) In a way which is consistent with, and in furtherance of, the purposes specified in paragraphs (a) to (e) above, to prohibit, regulate and control activities and circumstances associated with these purposes.

### **GENERAL PURPORT:**

The general purport of this Local Law is that it:

- a) Sets out the criteria Council will regard in exercising any discretion given by Council's Local Laws;
- b) Requires Council to keep a register of determinations or guidelines prepared by Council for the purposes of the Council's Local Laws and the criteria for use;
- c) Empowers authorised officers to:
  - i) Serve notices on persons directing them to comply with the Local Laws;
  - ii) Obtain necessary information;



- iii) Act in urgent circumstances;
  - iv) Impound animals or other things;
  - v) Demand the name and address of any person he or she reasonably suspects of infringing any of the Local Laws;
  - vi) Seize any liquor in the possession or control of persons contrary to the local laws and dispose of such liquor; and
  - vii) Demand the name and address of any person;
- d) Specifies the requirements for a notice to comply, and prescribes penalties for failing to comply with such notices;
  - e) Specifies circumstances in which authorised officers can take action without serving a notice to comply;
  - f) Specifies the steps Council must take to notify and/or ascertain the owner of impounded items, and procedure Council must follow before disposing or selling of impounded items.
  - g) Provides a person aggrieved by any matter under the Local Laws with a right to be heard by Council;
  - h) Prescribes the form and procedures for permit applications, permit conditions, their duration and cancellation, and exemptions from the requirement to obtain them;
  - i) Prescribes fees and charges under the Local Laws, and provides for the variation, waiver, reduction or alteration of such fees and charges;
  - j) Specifies offences under the Local Laws, and the penalties imposed for such offences;
  - k) Sets out the maximum penalties for infringement notices;
  - l) Provides that Council may serve infringement notices rather than proceed to Court;
  - m) Provides for payment of, submissions to Council on, and withdrawal of infringement notices;
  - n) Provides that Council may prosecute or take other steps to enforce penalties with respect to infringement notices.

### **LOCAL LAW NO. 3 - ENVIRONMENT LOCAL LAW**

#### **PURPOSE:**

The purposes of this Local Law are to:

- a) Provide a safe and healthy environment in which the residents of the municipal district enjoy a quality of life that meets the general expectations of the community;
- b) Prohibit, regulate and control activities which may be dangerous or unsafe or detrimental to the quality of life in the municipal district;
- c) Facilitate the provision of general public services, health waste and other community services, property services, recreational and cultural services, and other services in a way which enhances the environment and quality of life in the municipal district;
- d) Control nuisance and noise, odour and smoke emissions, and other discharges to the environment which adversely may affect the enjoyment of life within the municipal district or the health, safety and welfare of persons within the municipal district, that is consistent with, and in furtherance of, the objectives specified in paragraphs (a) to (c) above.

#### **GENERAL PURPORT:**

The general purport of this Local Law is that it:

- a) Controls fire hazards by making owners/occupiers take all necessary steps to prevent fires and minimise their spread;
- b) Prohibits land being kept in a manner which is dangerous or likely to cause danger, unsightly or detrimental to the general amenity of the neighbourhood;
- c) Prohibits a person without a permit to use any land for the storage of machinery or second hand goods of any kind or for the assembly or dismantling of such goods;

- d) Prohibits owners/occupiers of land from causing or allowing any chimney to discharge dust, grit, ashes or smoke to such an extent that it is dangerous to the health or is offensive to another person;
- e) Prohibits persons from lighting, allowing to be lit or remaining alight any domestic incinerator other than on days and times specified in the Local Laws, or at all on a fire ban day;
- f) Prohibits persons from burning or causing to burn any offensive materials without a permit;
- g) Prohibits the use of recreational vehicles without a permit on any Council or public land unless the land has been designated by the Council for that purpose or at all on any fire ban day;
- h) Prohibits, without a permit, a person writing, defacing, placing or affixing any letter, figure, device, poster, sign or advertisement on any property, and prohibits a person other than the Council without a permit from leaving, affixing, or distributing to any property anything in writing where there is clearly displayed a sign or notice which states "no junk mail" or words of similar effect, apart from delivery of articles by the Australian Postal Corporation, any newspaper, or any material folded or inserted into a newspaper, or any document issued under, or for the purposes of, any State or Commonwealth Act;
- i) Prohibits people without a permit from camping on any municipal place in a tent, caravan or other temporary or makeshift structure unless they are within a camping area declared by the Council;
- j) Prohibits an owner/occupier without a permit from placing or permitting to suffer to be placed on the land more than one caravan for the purpose of providing accommodation on the land;
- k) Prohibits owners/occupiers of private land without a permit from allowing any person to occupy any caravan placed on private land for a period exceeding one month;
- l) Prohibits a person from occupying any caravan placed on private land for a period exceeding one month;
- m) Prohibits a person without a permit from erecting, establishing or occupying a temporary dwelling within the municipal district;
- n) Prohibits a person without a permit from conducting a circus, carnival or similar event within the municipal district, and requires such events to be conducted in accordance with the standards and guidelines contained in the "Good Neighbour Code of Practice" for a circus or carnival;
- o) Prohibits a person without a permit from using or allowing to be used property to sell or offer for sale any goods unless the use is permitted under the planning scheme;
- p) Prohibits a person, without a permit, from emitting or allowing amplified sound to be emitted from shops or on roadways within the municipal district;
- q) Prohibits an owner/occupier of property, without a permit or where permitted by the planning scheme, from keeping or allowing to be kept more than four different types of animals on any one property at any time and any more in number for each type of animal than as set out in the following table:

<b>Type of Animal</b>	<b>Maximum allowed</b>
Dogs	3
Cats	5
Poultry	10
Domestic birds	100
Domestic mice	10
Guinea Pigs	6
Ferrets	4
Domestic rabbits	4

Domestic fish	No maximum limit
Domestic turtles, tortoises, frogs	No maximum limit
Horses/Donkeys/Mules	Not permitted
Cattle	Not permitted
Sheep	1
Goats	1
Pigs	Not permitted
Reptiles	Not permitted
Any other agricultural animals	Not permitted

For the purpose of calculating the maximum limit of the numbers of animals kept, the progeny of any dog or cat lawfully kept will be exempt for a period of 12 weeks after their birth;

- r) Requires owners/occupiers of any land on which animals are kept to provide reasonable shelter in accordance with Council's requirements;
- s) Requires owners/occupiers to control European or other non-native wasps;
- t) Prohibits a person in charge of a dog from allowing any part of the dog's excrement to remain on any road, street, nature strip, reserve, public or Council land;
- u) Prohibits any person in charge of a horse from allowing any part of the horse's excrement to remain on any road, street, nature strip, reserve, public or Council land, when specifically requested by the Council or an authorised officer to remove the excrement;
- v) Prohibits an owner/occupier without a permit from keeping or allowing to be kept any more than three beehives or such other number as is specified in the Apiary Code of Practice, and requires an owner/occupier to meet the standards prescribed in the Apiary Code of Practice;
- w) Prohibits owners of dogs or cats from allowing dogs or cats in certain areas specified in the local laws;
- x) Requires the owner of a dog to control the dog by means of a chain, cord or leash while the dog is on a road or municipal place, other than designated reserves;
- y) Requires the owner of a dog at large on a designated reserve to have effective control of the dog and to carry a chain, cord or leash sufficient to bring on the dog under effective control if the dog behaves in a manner which threatens any person or animal, and requires the owner to effect control of the dog by means of a chain, cord or leash whenever the dog is within thirty metres of an organised sporting event, children's play equipment, an organised public meeting, permanent barbecue or picnic area;
- z) Requires the occupier of every dwelling or other property where the Council (or any party contracted by the Council) provides a garbage service in the municipal district to comply with the Council's requirements;
- za) Provides that an occupier of property may arrange for the collection of trade waste or for the placement of a waste hopper or recycling bin subject to compliance with the Council's requirements;
- zb) Prohibits a person from transporting waste unless:
  - i) No leakage occurs or material is dropped or deposited on any street or road or adjacent area from the vehicle; and
  - ii) The possibility of escape of offensive odours is reduced.
- zc) Provides that the municipal tip or transfer station is open to residents and ratepayers (subject to the fees, charges, terms and conditions as determined by Council from time to time);
- zd) Provides that Council may allow use of the tip or transfer station by non-residents and non-ratepayers;

- ze) Provides that the disposal of disused refrigerators, ice-chests and similar containers is an offence in certain circumstances;
- zf) Prohibits the tapping of drains without the approval of Council; and
- zg) Prohibits reclaiming at the municipal tip or transfer station without a permit.

#### **LOCAL LAW NO. 4 - MUNICIPAL PLACES LOCAL LAW**

##### **PURPOSE:**

The purposes of this Local Law are to:

- a) Allow and protect the quiet enjoyment by people of municipal places within the municipal district;
- b) Enable people in the municipal district carry out their day to day activities and to enjoy their recreational pursuits without having their peace and enjoyment interfered with or destroyed;
- c) Recognise and respond to community expectations relating to the quality of life they expect and require and are capable of influencing;
- d) Control and prevent behavior which is a nuisance, or which may be detrimental to health and safety or which affects the enjoyment of recreational or other facilities;
- e) Enable the community and visitors and their families who use municipal places that are available to the public to be confident in their choice of the use of those facilities or places;
- f) Protect Council and community assets and facilities on or in municipal places;
- g) In a way which is consistent with, and in furtherance of, the purposes specified in paragraphs (a) to (f) above to prohibit, regulate and control behavior in municipal places;
- h) Provide generally for the peace, order and good government of the municipal district; and
- i) Provide for the administration of the Council's powers and functions.

##### **GENERAL PURPORT:**

The general purport of this Local Law is that it:

- a) Controls behaviour in municipal places, and in particular prohibits persons from acting in a manner which is boisterous or harmful, and which causes or would cause interference with the quiet enjoyment of any other person using the municipal place;
- b) Prohibits persons from behaving in any municipal place in a way which would be detrimental to the municipal place or other public assets;
- c) Prohibits a person from:
  - i) Using language or behaving in a manner which is indecent, offensive or abusive and which annoys, disrupts, interrupts, molests or obstructs any other person's enjoyment;
  - ii) Acting in way which endangers any person;
  - iii) Using any volatile, explosive or flammable matter;
  - iv) Damaging, destroying, writing on, interfering with, removing or affixing anything to any building, improvement or other structure of any kind;
  - v) Carrying firearms unless specifically authorised to do so under the Firearms Act;
  - vi) Shooting, snaring, molesting, injuring of in any way, harming or interfering with any bird or animal;
  - vii) Using any lifesaving or fire fighting device unless during an emergency or with the approval of a person in charge or an authorised officer; or
  - viii) Acting contrary to any conditions of use which apply;
- d) Prohibits a person on a person on their property allowing trees, plants or other matter to cause damage or interference with a municipal place and provides that Council can serve a Notice to Comply on an owner/occupier who breaches this clause;

- e) Provides that Council may declare a municipal place or part thereof to be a smoke free area, and prohibits smoking in such places;
- f) Prohibits a person from, during the times from 10.00pm to 6.00am consuming any liquor or having any liquor in their possession or control other than in a sealed container, within the specified area. The area includes the Lake Pertobe area, McGennens Car Park and the car park area at the Warrnambool Breakwater;
- g) Prohibits a person from consuming or having in their possession or control any liquor other than in sealed container, on any road or on any municipal place within the specified area. The area comprises the roads within the Banyan Street, Merri Street, Henna Street and Raglan Parade area and Swan Reserve or any other municipal place within the area bounded by those four roads;
- h) Provides that Council may grant a permit for the consumption of any liquor or for the possession of liquor in unsealed containers outside the times and areas specified therein.

#### **LOCAL LAW NO. 5 - STREETS AND ROADS LOCAL LAW**

##### **PURPOSE:**

The purposes of this Local Law are to:

- a) Provide and control the management of traffic, use of roads by persons, vehicles and animals and to regulate the parking of vehicles for the safety and fair use by people in the municipal district;
- b) Provide for the peace, order and well being of people in the municipal district;
- c) Provide for the physical features of the road and adjacent properties to be managed in a way which attends to the safety and convenience of people travelling on or using the road (whether on foot or by vehicle);
- d) Establish mechanisms for adequate consultation to accompany major changes to traffic arrangements and the discontinuation of roads;
- e) Control various types of vehicles and animals for the safety and convenience of road users;
- f) Preserve and protect as far as possible the Council's assets from damage which may be caused from extraordinary use of streets and roads within the municipal district;
- g) Control and regulate secondary activities on roads (including trading, the placing of goods and equipment, repairs to vehicles, and parties, festivals and processions) in a fair, equitable and safe manner which does not compromise the primary need for the passage and repassage of people and goods;
- h) Provide free and safe access for people with sight and movement impairment or disabilities;
- i) Provide for the safe and efficient management and control of parking on roads in the municipal district; and
- j) Provide mechanisms to manage and control parking so as to cause minimal disruption, danger or nuisance to the users of Council's parking facilities.

##### **GENERAL PURPORT**

The general purport of this Local Law is that it:

- a) Prohibits a person from allowing any tree or plant in or growing on land owned or occupied by him or her to obstruct or interfere with the passage of traffic;
- b) Prohibits a person from placing a sign, post or other similar object in such a way that it causes an obstruction;
- c) Prohibits an owner/occupier of property from constructing a boundary fence at an intersection of roads which interferes or obstructs with the clear visibility of vehicles or pedestrians at that intersection;
- d) Requires a proposal to be prepared for Council's consideration if Council is proposing or is to be requested to adopt certain schemes of works;

- e) Specifies the requirements for and in such proposals;
- f) Specifies certain procedures to be followed if the Council undertakes certain roadworks, closes roads, and in the naming of roads;
- g) Requires each property to have a properly constructed vehicle crossing for access to the carriageway;
- h) Restricts the movement, droving and grazing of livestock, and requires owners or persons in charge of livestock to obtain permits in certain circumstances;
- i) Requires owners/occupiers to have in place effective fencing when premises are used for grazing livestock;
- j) Requires a person in charge of livestock to comply with the Road Safety (Road rules - Give Way to Stock) Regulations 1997 and requires such person to obtain a permit where livestock are being driven across roads more than twice in any one calendar year;
- k) Prohibits a person from leaving a shopping trolley on any road or vacant land;
- l) Prohibits a person from using a toy vehicle (which includes a skate-board) on the roads/footpaths/public areas in the area bounded by and including Fairy Street, Raglan Parade, Banyan Street and Timor Street and other areas designated by Council, and requires any person using a toy vehicle not to obstruct, hinder, endanger, alarm or prevent the free passage of any pedestrian or other user of the road;
- m) Prohibits, unless written permission has been obtained from the Council, a person from riding or leading a horse or causing or authorising another person to ride or lead a horse upon a road/reservation/nature strip or on a municipal place;
- n) Prohibits vehicles longer than 6 metres without a permit (including any trailer and fittings) from being parked on any road for longer than one hour, unless the area is specifically designated by the Council for parking such vehicles;
- o) Prohibits a person without a permit from allowing a vehicle weighing more than three tonnes (including any load) to be parked, kept, stored or repaired on any property which is zoned residential;
- p) Prohibits a person without a permit from erecting or placing an advertising sign over or on any part of a road;
- q) Prohibits a person without a permit from placing or displaying any goods for sale or causing or permitting another person under his or her control to do so on:
  - i) Any footpath;
  - ii) Any part of a carriageway designed for the use of passing vehicles;
  - iii) Within 700mm of an area where vehicles may stand; or
  - iv) Any other part of a road;
- r) Prohibits a person without a permit from establishing an outdoor eating facility on any footpath or other part of a road;
- s) Prohibits a person from occupying a chair or otherwise using the equipment in an outdoor eating facility unless he or she intends to use them for the purpose of eating food or drinking drinks to be provided by the permit holder;
- t) Prohibits a person from causing a nuisance or using offensive behaviour towards another person at an outdoor eating facility or a person passing by, and provides that a person must leave an outdoor eating facility when requested to do so by the permit holder;
- u) Prohibits a person without a permit from placing or causing or permitting another person to place a bulk rubbish container on a road;
- v) Prohibits a person without a permit from, on a road under the control of the Council:
  - i) Occupying or fencing off part of a road;

- ii) Erecting a boarding or overhead protective awning;
- iii) Using a mobile crane or travel tower for any building work;
- iv) Making a hole or excavation; or
- v) Re-instating a hole or excavation;
- w) Prohibits a person from dismantling, painting, carrying out maintenance on or, except for the purpose of removing it, repairing a vehicle on a road and prohibits a person from permitting or authorising another person to do so;
- x) Prohibits a person from permitting any grease, oil, mud, clay or other substance from falling or running off a vehicle or livestock onto a road into any drain on or under the road or permitting or authorising another person to do so;
- y) Requires a person in charge of a vehicle or livestock from which any substance has fallen or run onto a road to remove the substance and make good any damage. Where any damage or hazard remains he or she must promptly notify the Council or member of the Police Force of the damage or hazard;
- z) Prohibits a person from, without a permit, holding a street party, street festival or procession on a road;
- za) Prohibits a person from, without a permit, soliciting or collecting any waste materials, gifts of money or subscriptions from any footpath or from house to house adjacent to any road or cause or authorise another person to do so;
- zb) Provides that the Council can operate a disabled persons parking scheme;
- zc) Provides that where a sign associated with a parking area displays the word "Meter" the fee must be paid by the insertion of the necessary amount of money or credit in the meter applicable to the parking space in which the vehicle is left standing;
- zd) Provides that where a sign associated with a parking area indicates that parking is limited in duration, that the owner of a vehicle left standing in that area for a period longer than indicated on the sign is guilty of an offence.

#### **LOCAL LAW NO. 6 - AERODROME LOCAL LAW**

##### **PURPOSE:**

The purposes of this Local Law are:

- a) to provide for the care, protection management and use of any lands provided by the Council as landing grounds for aircraft and of any buildings, erections, apparatus and equipment on such lands;
- b) to prescribe reasonable fees for use of such lands, buildings, erections, apparatus on equipment; and
- c) In a way which is consistent with, and in furtherance of, the purposes specified in paragraphs (a) and (b) above to prohibit, regulate and control activities and circumstances associated with these objectives.

##### **GENERAL PURPORT**

The general purport of this local law is that it:

- a) Provides that the owner of every aircraft shall be entitled, upon and subject to compliance with this Local Law, to use the aerodrome in daylight hours for the landing, servicing and departure of an aircraft under the pilot's control, and the embarkment and disembarkment of aerial passages and freight;
- b) Provides that the aerodrome shall be open to use for night flying, to those aircraft able to use the pilot actuated landing lights and in cases of emergency, and that night landings are made entirely at the Aircraft Operator's risk;
- c) Provides that the aerodrome authority may:

- i) Erect, make or place upon the aerodrome in such positions as it may see fit such buildings, structures, barriers, conveniences, etc., or grant permission for others to do so subject to such terms and conditions as it may deem fit;
- ii) Fix charges or fees, limit and control access by people to the aerodrome (or any part) and control their behaviour whilst there;
- iii) Have their employees give directions as reasonably required for the purposes of preserving order or promoting or facilitating the proper use and enjoyment of the aerodrome;
- iv) Restrict access to the aerodrome;
- d) Prohibits access to the aerodrome unless in accordance with this Local Law;
- e) Requires persons on the aerodrome to behave in a proper and becoming manner and to obey the directions of any groundman;
- f) Provides that an intoxicated person may be refused entry or expelled from the aerodrome;
- g) Prohibits a person from using any building, structure, convenience or amenity provided upon the aerodrome for any purpose other than that for which it is provided or intended to be used, or destroying, removing, obliterating, defacing, altering or otherwise interfering with any barrier, notice, sign or marking designed or intended for the direction, guidance, warning or information of persons using the aerodrome;
- h) Requires occupiers of buildings on the aerodrome to provide adequate fire fighting equipment and to take all precautions necessary for fire prevention;
- i) Prohibits a person from bringing, or permitting to stray onto the aerodrome, birds, dogs, horses, cattle, sheep or goats without authority from the aerodrome authority;
- j) Requires freighted animals or birds of any kind to be crated, caged or under effective control at all times.

#### **LOCAL LAW NO. 7 - MUNICIPAL SALEYARDS LOCAL LAW**

##### **PURPOSE:**

The purposes of this Local Law are:

- a) To provide for the care, protection management and use of the market place known as "The Warrnambool Municipal Saleyards", Caramut Road, Warrnambool being an area provided by the Council as saleyards and of any buildings erections, apparatus and equipment on such area;
- b) To prescribe reasonable fees for the use of such lands, buildings, erections, apparatus or equipment;
- c) In a way which is consistent with, and in furtherance of the purposes specified in paragraphs (a) and (b) above, to prohibit, regulate and control activities and circumstances associated with these objectives.

##### **GENERAL PURPORT**

The general purport of this Local Law is that it:

- a) Provides that Council shall appoint a Operations Manager ("the Operations Manager"), a deputy and such other assistants as it thinks fit to control and manage the saleyards;
- b) Provides that the duties and powers of those appointed include:
  - i) enforcement of this Local Law and the Local Government Act 1989 as it relates to markets;
  - ii) allotting the principal and drafting yards and pens to the use of all agents in such manner as seems to be the most convenient;
  - iii) preserving order and cleanliness within the saleyards and removing or causing to be removed therefrom any person who in their opinion is the cause of any noise, disturbance, swearing or using improper or indecent language or is guilty of improper or indecent conduct or is drunk.



- c) Provides that in all matters not specifically provided for in this Local Law and relating to the operation of the market the decision of the Operations Manager shall be final and binding on all parties;
- d) Specifies that upon application by any agent and upon such terms and conditions as the Council sees fit the Council may grant a permit to an agent authorising the agent to sell stock at and otherwise carry on his business in the saleyards;
- e) Prohibits the selling of or offering for sale of any stock or article unless the person holds such permit;
- f) Provides that all auction sales conducted at the saleyards shall be conducted by auctioneers licensed under the **Auction Sales Act 1958**;
- g) Provides that Council may grant to any person the use of any facilities in the saleyards upon such terms and conditions by annual lease, licence or otherwise and upon payment of such monthly fee as Council thinks fit;
- h) Specifies that the saleyards shall be open each week day other than public holidays, during such hours as may be determined by the Operations Manager;
- i) Provides that the saleyards shall be reserved for regular sales of stock by all permitted agents on every Wednesday and such other days as the Council from time to time shall determine, ("regular sale days");
- j) Provides that any agent or other person may apply in writing to use the saleyards on any other day for the conduct of stock sales or for any other purpose;
- k) Provides that, not later than 1.30p.m. of the Wednesday (or if the Wednesday is a public holiday, the Tuesday) before a regular sale day ("the ballot time") every agent proposing to sell stock or offer stock for sale shall furnish the Operations Manager with the number of stock in all classes of stock that such agent intends to sell or offer for sale on such next regular sale day;
- l) Provides that at the ballot time before each regular sale day the Operations Manager shall conduct ballots by the drawing of lots to determine the order of priority in which the agents intending to sell stock on such next regular sale day shall sell sheep, cattle and calves, (and for such other class of stock as the Operations Manager thinks desirable), and on completion the Operations Manager shall allocate such pens and yarding accommodation as he thinks each agent require;
- m) Provides that the Operations Manager shall supervise the sale;
- n) Provides that each agent, in the balloted orders of priority of sale, shall have a maximum of two minutes per pen ("the allotted time") (as calculated from when the agent first calls a bid) in which to sell each class of stock. If an agent has not disposed of the whole of the stock in his hands at the expiration of the allotted time the stock not disposed of shall not be offered for sale until each agent selling has completed his allotted time in respect of that class of stocking the order of ballot;
- o) Specifies that all stock brought to the saleyards for sale shall be placed in the pens be, of the requisite quality, and moved from pen to pen only by agents or their servants, unless the Operations Manager consents;
- p) Specifies that all stock shall be removed from pens by ten o'clock on the morning following a sale day, unless otherwise authorised by the Operations Manager, and if not, such stock shall be placed by an agent offering such stock in a holding paddock provided by Council at the agent's cost;
- q) Specifies that Council may establish holding paddocks for use by any agent upon such terms and conditions and upon payment of such fee as Council shall fix;
- r) Provides that the Operations Manager may remove or require an owner or agent to remove stock from one pen to another, or otherwise, within the saleyards;
- s) Requires an agent selling stock or offering stock for sale in the saleyards or the approaches of the saleyards to pay the fees as shall be fixed by resolution of Council from time to time, and for such fees to be paid within seven days after the day on which such fees were incurred and specifies the interest on late fees;

- t) Provides that the fees payable as fixed shall be due and payable on all stock brought to the saleyards for sale whether such stock is sold or having been offered for sale is taken from the saleyards unsold;
- u) Requires every agent selling on any sale day at the saleyards on completion of the sale to furnish to the Operations Manager a certified statement of all stock and any other articles offered by such agent on that day;
- v) Prohibits a person from removing any stock from the saleyards without the authority of the Operations Manager or on production to the Operations Manager of a pass issued by an agent;
- w) Prescribes various offences and provides that the penalty for breach is a fine of up to \$500 and/or cancellation of an agent's permit.

**THESE LOCAL LAWS TAKE THE PLACE OF THE EXISTING LOCAL LAWS DEALING WITH THE SAME SUBJECT MATTER.**

Copies of the Local Laws can be obtained from the City of Warrnambool Municipal Offices, 25 Liebig Street, Warrnambool during normal office hours - 9.00 am - 5.00 pm.

DAMIAN B GOSS  
Chief Executive Officer

**MOONEE VALLEY CITY COUNCIL**  
Corrigendum

On page 1209 of the Government Gazette dated 27 May 1999 (G21) the City of Moonee Valley advertised that Amendment C1 to the Moonee Valley Planning Scheme was on exhibition. The amendment has been withdrawn and will be re-exhibited in the near future.

**Planning and Environment Act 1987**  
**KINGSTON PLANNING SCHEME**  
Notice of Amendment

Amendment L44

The City of Kingston has prepared Amendment L44 to the Kingston Planning Scheme.

The Amendment affects some 30.2 hectares of land bounded by Bowen Road, Wells Road, Springvale Road and the Mornington Peninsula Freeway reservation.

The Amendment L44 proposes to rezone the whole of the site from a 'Garden Industrial Zone' (IN12) to an 'Urban Residential 1 Zone'.

The Amendment also introduces an Incorporated Plan Overlay to illustrate the form and conditions of future use and development of the site and provide guidance and certainty for new development.

A copy of Amendment L44 can be inspected, free of charge, during office hours at: Department of Infrastructure, Customer Service

Centre, Upper Plaza, Nauru House, 80 Collins Street, Melbourne; Kingston City Council, Mentone Offices, Brindisi Street, Mentone 3194 and Kingston City Council, Moorabbin Offices, 999 Nepean Highway, Moorabbin 3189.

Submissions about Amendment L44 must be sent to: The Chief Executive Officer, City of Kingston, P.O. Box 1000, Mentone 3194 by 5.00 p.m. Friday 9 July 1999.

Submissions should be marked for the attention of Mark Woodland - Team Leader, Strategic & Corporate Planning.

ROB SKINNER  
Chief Executive Officer

**Planning and Environment Act 1987**  
**BALLARAT PLANNING SCHEME**  
Amendment No C8

The City of Ballarat has prepared Amendment No C8 to the Ballarat Planning Scheme.

The amendment proposes to rezone 5.1 hectares of vacant land on the west side of Wiltshire Lane, approximately 600 metres north of Greenhalghs Road and being part of Crown Allotment 24, Section 1, Parish of Cardigan, from an Industrial 1 Zone to a Low Density Residential Zone.

The Amendment can be inspected at any of the following locations : -

- City of Ballarat, Watershed Office (Grenville Street South, Ballarat)

- Department of Infrastructure, Central Highlands and Wimmera Regional Office, 1315 Sturt Street, Ballarat;
- Department of Infrastructure, Nauru House, 80 Collins Street, Melbourne.

Submissions about the amendment must be sent to the Chief Executive Officer, City of Ballarat, PO Box 655, BALLARAT Vic 3353, and will be accepted until 5.00pm Monday July 12, 1999. All submissions should clearly state all of the grounds on which you support or oppose the amendment and indicate whether you wish to be heard in respect of the submission at any subsequent panel hearing.

HEATH MARTIN  
Senior Strategic Planner

---

**Planning and Environment Act 1987**

**WARRNAMBOOL PLANNING SCHEME**

Notice of the Preparation of an Amendment to a Planning Scheme and Notice of an Application for Planning Permit

Amendment C2

Application No. 161/99

The land affected by the amendment is Lots 15, 16, 17, 18 & 19, PS 4077, Parish of Wangoom, adjacent to the north east corner of Whites and Balmoral Roads, which is currently zoned Rural.

The land affected by the application is Lots 15, 16, 17, 18 & 19, PS 4077, Parish of Wangoom, adjacent to the north east corner of Whites and Balmoral Roads.

The Amendment proposes to include the land in a Residential 1 Zone, with a Development Plan 1 Overlay and a Design & Development 4 Overlay.

The application is for a permit to subdivide the above land into 31 lots and a residual super lot.

The person who requested the Amendment and the applicant for the permit is Urbanomics on behalf of Rodger & Vickers Pty Ltd.

You may inspect the:

- amendment and the application; and
- any documents that support the amendment and application; and
- the explanatory report about the amendment and application, at the following offices:

- Warrnambool City Council, Municipal Offices, 25 Liebig Street, Warrnambool 3280; The Department of Infrastructure, Ground Floor, Nauru House, 80 Collins Street, Melbourne 3000; Office of Planning Regional Office, 63 McKillop Street, Geelong 3220.

This can be done during office hours and is free of charge.

Any person who may be affected by the amendment or by the granting of the permit may make a submission to the: Town Planning Department, Warrnambool City Council, P.O. Box 198, Warrnambool 3280.

The closing date for submissions is 5.00 p.m. on Monday 12 July, 1999.

Dated: 5 June 1999.

RUSSELL GUEST  
Town Planner/  
Manager of Planning

---

**Planning and Environment Act 1987**

**YARRA RANGES PLANNING SCHEME –**

**LOCAL SECTION**

**Chapter 2 (Lilydale District)**

**Notice of Amendment**

**Amendment L110**

The Council of the Shire of Yarra Ranges has prepared an amendment, Amendment L110, to the Yarra Ranges Planning Scheme – Local Section – Chapter 2 (Lilydale District).

The Amendment proposes to rezone part of Part C.A's 25A, 25B and 25D (71) Edinburgh Road, Lilydale from an Existing Public Purposes Reserve (Water Supply Authority) to a Residential Conservation 2 Zone.

**SUBMISSIONS**

The Amendment can be inspected free of charge during normal office hours at the following Yarra Ranges Service Centres:

Lilydale: Anderson Street, Lilydale; Monbulk: 94 Main Street, Monbulk; Healesville: 276 Maroondah Highway, Healesville; Upwey: 40 Main Street, Upwey; Yarra Junction: Warburton Highway/Hoddle Street, Yarra Junction and at Department of Infrastructure, Office of Planning and Heritage, Level 3 Plaza, Nauru House, 80 Collins Street, Melbourne.

Any submissions about the Amendment must:

- Be made in writing, giving the submitter's name, address and, if practicable, a phone number for contact during office hours.
- Set out the views on the Amendment, that the submitter wishes to put before Council and indicate what changes (if any) the submitter wishes made to the Amendment.
- State whether the person/s making the submission/s wishes to be heard in support of their submission.

Submissions must be sent to the undersigned, Shire of Yarra Ranges, P.O. Box 105 Lilydale, 3140 and must reach the Shire at the above address by 12 July, 1999.

Enquiries about the Amendment can either be made by calling at the Land Use Strategy and Services Unit, Lilydale Office, Anderson Street, Lilydale, during normal office hours; or by telephoning Mr Gerard Gilfedder, directly on (03) 9294 6195.

Dated 3 June 1999.

GRAHAM WHITT  
Manager Land Use Strategy

---

**Planning and Environment Act 1987**

**HOBSONS BAY PLANNING SCHEME**

Notice of Amendment

Amendment L14

The City of Hobsons Bay has prepared Amendment L14 to the Hobsons Bay Planning Scheme.

The Amendment proposes to put heritage controls on all buildings and sites identified within the schedule to the heritage amendment. The amendment means a planning permit will need to be obtained for building and works, including demolition. The amendment affects all buildings and sites identified in the schedule to the amendment.

On 26 May 1999, the Minister for Planning and Local Government prepared and approved Amendment L15 to the Hobsons Bay Planning Scheme. The Amendment provides interim demolition controls for a period of twelve months over those buildings and sites listed in the schedule to the Amendment, pending finalisation of L14.

The Amendment can be inspected at Hobsons Bay City Council, Altona Office, 115 Civic Parade, Altona; the Williamstown, Laverton, Newport and Altona Libraries; and the Department of Infrastructure's Customer Service Centre, Level 3 Plaza, Nauru House, 80 Collins Street, Melbourne.

Submissions on the Amendment must be sent to Mr Ken McNamara, Chief Executive Officer, at Hobsons Bay City Council, Altona Office, P.O. Box 21, Altona 3018 by Friday 9 July 1999.

KEN McNAMARA  
Chief Executive Officer

---

Creditors, next of kin and others having claims against the estate of any of the undermentioned deceased persons are required to send particulars of their claims to State Trustees Limited, A.C.N 064 593 148, 168 Exhibition Street, Melbourne, Victoria, 3000 the personal representative, on or before August 12, 1999 after which date State Trustees Limited may convey or distribute the assets having regard only to the claims of which State Trustees Limited then has notice.

BRETT Joseph, late of 19/2 Jessimine Avenue, Prahran, inspector, who died April 1, 1999.

CAMOS Giulia, late of Viale Novembre 3, St. Vincent Valle Da Osta, Italy, pensioner, who died November 15, 1977.

DALZELL Graham Russell, late of Bodalla Private Nursing Home, 32 Walpole Street, Kew, pensioner, who died April 1, 1998.

FORESHEW Arthur Leslie, late of Amaroo Private Nursing Home, 294 Maroondah Highway, Ringwood, pensioner, who died March 24, 1999.

GILCHRIST Garnard Walter, late of 13 Princess Street, Oakleigh, pensioner, who died April 1, 1999.

JESSOP Diane, late of 106 Victoria Street, Altona Meadows, pensioner, who died March 2, 1999.

MACKIE Alexander Ernest, late of 12 Fairhills Parade, Glen Waverley, retired, who died April 9, 1999.

McDOWELL Allan Bruce, late of 40 Pyalong Crescent, Dallas, pensioner, who died March 9, 1999.

ROGERS Harold Leslie, late of 2A Jillian Street, Dandenong North, retired, who died February 24, 1999.

TATHAM Dorothy Mary, late of 28 Collins Street, Mentone, retired, who died May 31, 1996.

TSOULEAS Dimitra, late of Preston & District Private Nursing Home, 36 Benambra Street, Preston, pensioner, who died August 19, 1997.

YEEND Charles Francis, late of Flat 8, 230 Ascot Vale Road, Ascot Vale, retired, who died March 18, 1999.

Dated at Melbourne, 3 June 1999.

CATHY VANDERFEEN  
Manager, Estate Management  
State Trustees Limited

Creditors, next-of-kin and others having claims against the following estates:-

BROWN Stuart Charles, late of Leighton Private Nursing Home, 1 Templestowe Road, Bulleen, Victoria, retired, deceased intestate, who died March 29, 1999.

DELLA-VEDOVA Maria, late of Via Angela Vido, 12 Tirano, Sondrio, Italy, home duties, deceased intestate, who died February 7, 1992.

JARDINE Edna Mary, 198-200 Chapman Road, Cheltenham, Victoria, retired, deceased intestate, who died April 28, 1999.

MOYLE Freda Alice, late of Queen Elizabeth Geriatric Centre, 102 Ascot Street, Ballarat, Victoria, pensioner, deceased, who died April 24, 1999.

PRIEST Tania Marie, late of North West Hospital, Carlton South, Victoria, pensioner, deceased, who died February 14, 1999.

TAFFE Mabel Delia, late of Begonia Private Nursing Home, 215 Richards Street, Ballarat, Victoria, pensioner, deceased intestate, who died April 28, 1999.

Creditors, next-of-kin and others having claims against the abovementioned estates are required pursuant to Section 33 of the **Trustee Act 1958** to send particulars of their claims against the abovementioned estates to State Trustees Limited, 168 Exhibition Street, Melbourne, Victoria, on or before August 12, 1999 after which date State Trustees Limited,

A.C.N. 064 593 148, may convey or distribute the assets of the abovementioned estates having regard only to the claims of which it then has notice.

Department of Treasury and Finance

SALE OF CROWN LAND  
BY PUBLIC TENDER

Tenders close Wednesday 7 July 1999 at 2.00 p.m. at the offices of the Victorian Government Property Group, Level 10, 1 Macarthur Street, Melbourne

**Address of Property:** 102-110 Brougham Street, Geelong.

**Crown Description:** Crown Allotment 1, Section 10, Parish of Corio.

**Terms of Sale:** 1% preliminary deposit with lodgement of tender, 9% upon acceptance of tender, balance 90 days.

**Site Area:** 8237 m<sup>2</sup>.

**Officer Co-ordinating Sale:** Peter Jackel, Senior Project Manager, Victorian Government Property Group, Department of Treasury and Finance, Level 10, 1 Macarthur Street, Melbourne, Vic. 3002.

**Selling Agent:** Hayden Real Estate (Geelong) Pty Ltd, 86 Ryrie Street, Geelong, Vic. 3220.

ROGER MURRAY HALLAM MLC  
Minister for Finance

**Office of the Regulator-General Act 1994**

NOTICE OF DETERMINATION

On 8 June 1999 the Office of the Regulator-General determined in accordance with clause 5.2.17 of the Tariff Order that:

- Hy-Line Australia Pty Ltd, Midland Highway, Bagshot; and
  - Ridgeway Supermarket, Ocean Road, Lorne.
- should be assigned to Powercor's "medium 5 day 2 rate" network tariff.

The determination takes effect on and from the date in which this notice is published in the Victoria Government Gazette.

A copy of the determination may be obtained by written request addressed to the Office of the Regulator-General, Level 1, 35 Spring Street, Melbourne 3000.

JOHN TAMBLYN  
Regulator-General

**AGREEMENT FOR THE MELBOURNE CITY LINK AND AGREEMENT FOR THE  
EXHIBITION STREET EXTENSION PROJECT**

Notice under Schedule 4 of the Agreement for Integrating and Facilitating the Project and the Exhibition Street Extension Project between the Crown in right of the State of Victoria, Transurban City Link Limited, Perpetual Trustee Company Limited, City Link Management Limited and City Link Extension Pty Limited (the "IFA") (as substituted for (and as if incorporated in lieu of) Schedule 3 of the Agreement for the Melbourne City Link between the Crown in right of the State of Victoria, Transurban City Link Limited, Perpetual Trustee Company Limited and City Link Management Limited (the "Concession Deed") and Schedule 1 of the Agreement for the Exhibition Street Extension Project between the Crown in right of the State of Victoria and City Link Extension Pty Limited ("the ESEP Deed")).

Transurban City Link Limited (ACN 070 810 678) (for itself and as agent of City Link Extension Pty Limited (ACN 082 058 615)) ("Transurban") gives notice of the following Charge Tolls, Maximum Charge Tolls, Day Tolls, Taxi Tolls and Taxi Day Tolls for the Melbourne City Link and the Exhibition Street Extension:

**Charge Tolls (\$/vehicle)**

Tollable Section	Category of Vehicle			
	Car	Light Commercial Vehicle	Heavy Commercial Vehicle	Motor Cycle
Tullamarine Freeway Upgrade, between Moreland Road and Brunswick Road	\$0.97	\$1.56	\$1.85	\$0.49
Western Link Section 1, between Racecourse Road and Dynon Road	\$0.97	\$1.56	\$1.85	\$0.49
Western Link Section 2, between Footscray Road and WestGate Freeway	\$1.22	\$1.95	\$2.31	\$0.61
Domain Tunnel (being that part of the Southern Link consisting of the westbound tunnel between Punt Road and Sturt Street)	\$1.22	\$1.95	\$2.31	\$0.61
Southern Link, between Punt Road and Burnley Street	\$0.97	\$1.56	\$1.85	\$0.49
Burnley Tunnel (being that part of the Southern Link consisting of the eastbound tunnel between Sturt Street and Burnley Street)	\$2.19	\$3.50	\$4.16	\$1.09
Southern Link, between Burnley Street and Glenferrie Road	\$0.97	\$1.56	\$1.85	\$0.49
Exhibition Street Extension	\$0.61	\$0.97	\$1.16	\$0.30
Southern Link, between Punt Road and Swan Street Intersection	\$0.61	\$0.97	\$1.16	\$0.30

**Maximum Charge Tolls (\$/vehicle)**

	Category of Vehicle			
	Car	Light Commercial Vehicle	Heavy Commercial Vehicle	Motor Cycle
Trips where the passage of the vehicle on the last Tollable Section comprising the Trip before exiting the Total Link occurs between 6.00 am and 8.00 pm	\$3.65	\$4.86	\$4.86	\$1.82
Trips where the passage of the vehicle on the last Tollable Section comprising the Trip before exiting the Total Link occurs between 8.00 pm and 6.00 am	\$3.65	\$3.65	\$3.65	\$1.82

**Day Tolls (\$/vehicle)**

	Category of Vehicle			
	Car	Light Commercial Vehicle	Heavy Commercial Vehicle	Motor Cycle
Day Toll	\$7.00	\$11.20	\$13.30	\$3.50

**Taxi Tolls (\$/Taxi)**

Trip	Taxi Toll
Trips involving use of any or all of the Tollable Sections which comprise the Western Link* and no other Tollable Sections	\$2.00
Trips involving use of any or all of the Tollable Sections which comprise the Southern Link** and/or Exhibition Street Extension*** and no other Tollable Sections	\$2.00
Trips involving use of Tollable Sections which comprise both the Western Link* and either or both of the Southern Link** and the Exhibition Street Extension***	\$3.50

- \* The Western Link comprises the following three Tollable Sections:
1. Tullamarine Freeway Upgrade, between Moreland Road and Brunswick Road.
  2. Western Link Section 1, between Racecourse Road and Dynon Road.
  3. Western Link Section 2, between Footscray Road and WestGate Freeway.
- \*\* The Southern Link comprises the following five Tollable Sections:
1. Domain Tunnel (being that part of the Southern Link consisting of the westbound tunnel between Punt Road and Sturt Street).
  2. Southern Link, between Punt Road and Burnley Street.
  3. Burnley Tunnel (being that part of the Southern Link consisting of the eastbound tunnel between Sturt Street and Burnley Street).
  4. Southern Link, between Burnley Street and Glenferrie Road.
  5. Southern Link, between Punt Road and Swan Street Intersection.
- \*\*\* Exhibition Street Extension comprises the following Tollable Section:
1. Exhibition Street Extension.

**Taxi Day Tolls (\$/Taxi)**

<b>Taxi</b>	<b>Taxi Day toll</b>
Metropolitan Taxi	\$7.00
A Taxi not being a Metropolitan Taxi	\$5.00

Transurban intends that these Charge Tolls, Maximum Charge Tolls, Day Tolls, Taxi Tolls and Taxi Day Tolls will first apply in the quarter ending 30 June 1999.

Capitalised terms in this notice that are defined in:

- (a) the Concession Deed have, subject to paragraph (b), that meaning in this notice;
  - (b) the ESEP Deed have that meaning in this notice, but only to the extent that the provision applies to the ESEP Deed,
- subject to the provisions of the IFA.

This notice replaces the notice headed "Agreement for Integrating and Facilitating the Project and the Exhibition Street Extension Project" published at page 1279 of the Victoria Government Gazette Number G 22 on Thursday 3 June 1999.



## AGREEMENT FOR THE MELBOURNE CITY LINK

Notice under Schedule 3 of the Agreement for the Melbourne City Link between the Crown in right of the State of Victoria, Transurban City Link Limited, Perpetual Trustee Company Limited and City Link Management Limited (the "Concession Deed").

Transurban City Link Limited (ACN 070 810 678) ("Transurban") gives notice of the following Charge Tolls, Maximum Charge Tolls, Day Tolls, Taxi Tolls and Taxi Day Tolls for the Melbourne City Link:

**Charge Tolls (\$/vehicle)**

Tollable Section	Category of Vehicle			
	Car	Light Commercial Vehicle	Heavy Commercial Vehicle	Motor Cycle
Tullamarine Freeway Upgrade, between Moreland Road and Brunswick Road	\$0.97	\$1.56	\$1.85	\$0.49
Western Link Section 1, between Racecourse Road and Dynon Road	\$0.97	\$1.56	\$1.85	\$0.49
Western Link Section 2, between Footscray Road and WestGate Freeway	\$1.22	\$1.95	\$2.31	\$0.61
Domain Tunnel (being that part of the Southern Link consisting of the westbound tunnel between Punt Road and Sturt Street)	\$1.22	\$1.95	\$2.31	\$0.61
Southern Link, between Punt Road and Burnley Street	\$0.97	\$1.56	\$1.85	\$0.49
Burnley Tunnel (being that part of the Southern Link consisting of the eastbound tunnel between Sturt Street and Burnley Street)	\$2.19	\$3.50	\$4.16	\$1.09
Southern Link, between Burnley Street and Glenferrie Road	\$0.97	\$1.56	\$1.85	\$0.49

**Maximum Charge Tolls (\$/vehicle)**

	Category of Vehicle			
	Car	Light Commercial Vehicle	Heavy Commercial Vehicle	Motor Cycle
Trips where the passage of the vehicle on the last Tollable Section comprising the Trip before exiting the Total Link occurs between 6.00 am and 8.00 pm	\$3.65	\$4.86	\$4.86	\$1.82
Trips where the passage of the vehicle on the last Tollable Section comprising the Trip before exiting the Total Link occurs between 8.00 pm and 6.00 am	\$3.65	\$3.65	\$3.65	\$1.82

**Day Tolls (\$/vehicle)**

	Category of Vehicle			
	Car	Light Commercial Vehicle	Heavy Commercial Vehicle	Motor Cycle
<b>Day Toll</b>	\$7.00	\$11.20	\$13.30	\$3.50

**Taxi Tolls (\$/Taxi)**

Trip	Taxi Toll
Trips involving use of any or all of the Tollable Sections which comprise the Western Link* and no other Tollable Sections	\$2.00
Trips involving use of any or all of the Tollable Sections which comprise the Southern Link** and no other Tollable Sections	\$2.00
Trips involving use of Tollable Sections which comprise both the Western Link* and the Southern Link**	\$3.50

- \* Western Link comprises the following three Tollable Sections:
1. Tullamarine Freeway Upgrade, between Moreland Road and Brunswick Road.
  2. Western Link Section 1, between Racecourse Road and Dynon Road.
  3. Western Link Section 2, between Footscray Road and WestGate Freeway.
- \*\* Southern Link comprises the following four Tollable Sections:
1. Domain Tunnel (being that part of the Southern Link consisting of the westbound tunnel between Punt Road and Sturt Street).
  2. Southern Link, between Punt Road and Burnley Street.
  3. Burnley Tunnel (being that part of the Southern Link consisting of the eastbound tunnel between Sturt Street and Burnley Street).
  4. Southern Link, between Burnley Street and Glenferrie Road.

**Taxi Day Tolls (\$/Taxi)**

<b>Taxi</b>	<b>Taxi Day toll</b>
Metropolitan Taxi	\$7.00
A Taxi not being a Metropolitan Taxi	\$5.00

Transurban intends that these Charge Tolls, Maximum Charge Tolls, Day Tolls, Taxi Tolls and Taxi Day Tolls will first apply in the quarter ending 30 June 1999.

Capitalised terms in this notice that are defined in the Concession Deed have the same meaning as given by the Concession Deed.

This notice replaces the notice headed "Agreement for the Melbourne City Link" published at page 1282 of the Victoria Government Gazette Number G 22 on Thursday 3 June 1999.

**AGREEMENT FOR THE MELBOURNE CITY LINK AND AGREEMENT FOR THE  
EXHIBITION STREET EXTENSION PROJECT**

Notice under Schedule 4 of the Agreement for Integrating and Facilitating the Project and the Exhibition Street Extension Project between the Crown in right of the State of Victoria, Transurban City Link Limited, Perpetual Trustee Company Limited, City Link Management Limited and City Link Extension Pty Limited (the "IFA") (as substituted for (and as if incorporated in lieu of) Schedule 3 of the Agreement for the Melbourne City Link between the Crown in right of the State of Victoria, Transurban City Link Limited, Perpetual Trustee Company Limited and City Link Management Limited (the "Concession Deed") and Schedule 1 of the Agreement for the Exhibition Street Extension Project between the Crown in right of the State of Victoria and City Link Extension Pty Limited ("the ESEP Deed")).

Transurban City Link Limited (ACN 070 810 678) (for itself and as agent of City Link Extension Pty Limited (ACN 082 058 615)) ("Transurban") gives notice of the following Charge Tolls, Maximum Charge Tolls, Day Tolls, Taxi Tolls and Taxi Day Tolls for the Melbourne City Link and the Exhibition Street Extension:

**Charge Tolls (\$/vehicle)**

Tollable Section	Category of Vehicle			
	Car	Light Commercial Vehicle	Heavy Commercial Vehicle	Motor Cycle
Tullamarine Freeway Upgrade, between Moreland Road and Brunswick Road	\$0.98	\$1.57	\$1.87	\$0.49
Western Link Section 1, between Racecourse Road and Dynon Road	\$0.98	\$1.57	\$1.87	\$0.49
Western Link Section 2, between Footscray Road and WestGate Freeway	\$1.23	\$1.97	\$2.34	\$0.61
Domain Tunnel (being that part of the Southern Link consisting of the westbound tunnel between Punt Road and Sturt Street)	\$1.23	\$1.97	\$2.34	\$0.61
Southern Link, between Punt Road and Burnley Street	\$0.98	\$1.57	\$1.87	\$0.49
Burnley Tunnel (being that part of the Southern Link consisting of the eastbound tunnel between Sturt Street and Burnley Street)	\$2.21	\$3.54	\$4.21	\$1.11
Southern Link, between Burnley Street and Glenferrie Road	\$0.98	\$1.57	\$1.87	\$0.49
Exhibition Street Extension	\$0.61	\$0.98	\$1.17	\$0.31
Southern Link, between Punt Road and Swan Street Intersection	\$0.61	\$0.98	\$1.17	\$0.31

**Maximum Charge Tolls (\$/vehicle)**

	Category of Vehicle			
	Car	Light Commercial Vehicle	Heavy Commercial Vehicle	Motor Cycle
Trips where the passage of the vehicle on the last Tollable Section comprising the Trip before exiting the Total Link occurs between 6.00 am and 8.00 pm	\$3.69	\$4.92	\$4.92	\$1.84
Trips where the passage of the vehicle on the last Tollable Section comprising the Trip before exiting the Total Link occurs between 8.00 pm and 6.00 am	\$3.69	\$3.69	\$3.69	\$1.84

**Day Tolls (\$/vehicle)**

Tollable Section	Category of Vehicle			
	Car	Light Commercial Vehicle	Heavy Commercial Vehicle	Motor Cycle
Day Toll	\$7.00	\$11.20	\$13.30	\$3.50

**Taxi Tolls (\$/Taxi)**

Trip	Taxi Toll
Trips involving use of any or all of the Tollable Sections which comprise the Western Link* and no other Tollable Sections	\$2.00
Trips involving use of any or all of the Tollable Sections which comprise the Southern Link** and/or Exhibition Street Extension*** and no other Tollable Sections	\$2.00
Trips involving use of Tollable Sections which comprise both the Western Link* and either or both of the Southern Link** and the Exhibition Street Extension***	\$3.50

- \* The Western Link comprises the following three Tollable Sections:
1. Tullamarine Freeway Upgrade, between Moreland Road and Brunswick Road.
  2. Western Link Section 1, between Racecourse Road and Dynon Road.
  3. Western Link Section 2, between Footscray Road and WestGate Freeway.
- \*\* The Southern Link comprises the following five Tollable Sections:
1. Domain Tunnel (being that part of the Southern Link consisting of the westbound tunnel between Punt Road and Sturt Street).
  2. Southern Link, between Punt Road and Burnley Street.
  3. Burnley Tunnel (being that part of the Southern Link consisting of the eastbound tunnel between Sturt Street and Burnley Street).
  4. Southern Link, between Burnley Street and Glenferrie Road.
  5. Southern Link, between Punt Road and Swan Street Intersection.
- \*\*\* The Exhibition Street Extension comprises the following Tollable Section:
1. Exhibition Street Extension.

**Taxi Day Tolls (\$/Taxi)**

<b>Taxi</b>	<b>Taxi Day toll</b>
Metropolitan Taxi	\$7.00
A Taxi not being a Metropolitan Taxi	\$5.00

Transurban intends that these Charge Tolls, Maximum Charge Tolls, Day Tolls, Taxi Tolls and Taxi Day Tolls will first apply in the quarter ending 30 September 1999.

Capitalised terms in this notice that are defined in:

- (a) the Concession Deed have, subject to paragraph (b), that meaning in this notice;
- (b) the ESEP Deed have that meaning in this notice, but only to the extent that the provision applies to the ESEP Deed,

subject to the provisions of the IFA.

This notice replaces the notice headed "Agreement for Integrating and Facilitating the Project and the Exhibition Street Extension Project" published at page 1286 of the Victoria Government Gazette Number G 22 on Thursday 3 June 1999.

AGREEMENT FOR THE MELBOURNE CITY LINK

Notice under Schedule 3 of the Agreement for the Melbourne City Link between the Crown in right of the State of Victoria, Transurban City Link Limited, Perpetual Trustee Company Limited and City Link Management Limited (the "Concession Deed").

Transurban City Link Limited (ACN 070 810 678) ("Transurban") gives notice of the following Charge Tolls, Maximum Charge Tolls, Day Tolls, Taxi Tolls and Taxi Day Tolls for the Melbourne City Link:

**Charge Tolls (\$/vehicle)**

Tollable Section	Category of Vehicle			
	Car	Light Commercial Vehicle	Heavy Commercial Vehicle	Motor Cycle
Tullamarine Freeway Upgrade, between Moreland Road and Brunswick Road	\$0.98	\$1.57	\$1.87	\$0.49
Western Link Section 1, between Racecourse Road and Dynon Road	\$0.98	\$1.57	\$1.87	\$0.49
Western Link Section 2, between Footscray Road and WestGate Freeway	\$1.23	\$1.97	\$2.34	\$0.61
Domain Tunnel (being that part of the Southern Link consisting of the westbound tunnel between Punt Road and Sturt Street)	\$1.23	\$1.97	\$2.34	\$0.61
Southern Link, between Punt Road and Burnley Street	\$0.98	\$1.57	\$1.87	\$0.49
Burnley Tunnel (being that part of the Southern Link consisting of the eastbound tunnel between Sturt Street and Burnley Street)	\$2.21	\$3.54	\$4.21	\$1.11
Southern Link, between Burnley Street and Glenferrie Road	\$0.98	\$1.57	\$1.87	\$0.49

**Maximum Charge Tolls (\$/vehicle)**

	Category of Vehicle			
	Car	Light Commercial Vehicle	Heavy Commercial Vehicle	Motor Cycle
Trips where the passage of the vehicle on the last Tollable Section comprising the Trip before exiting the Total Link occurs between 6.00 am and 8.00 pm	\$3.69	\$4.92	\$4.92	\$1.84
Trips where the passage of the vehicle on the last Tollable Section comprising the Trip before exiting the Total Link occurs between 8.00 pm and 6.00 am	\$3.69	\$3.69	\$3.69	\$1.84

**Day Tolls (\$/vehicle)**

	Category of Vehicle			
	Car	Light Commercial Vehicle	Heavy Commercial Vehicle	Motor Cycle
Day Toll	\$7.00	\$11.20	\$13.30	\$3.50

**Taxi Tolls (\$/Taxi)**

Trip	Taxi Toll
Trips involving use of any or all of the Tollable Sections which comprise the Western Link* and no other Tollable Sections	\$2.00
Trips involving use of any or all of the Tollable Sections which comprise the Southern Link** and no other Tollable Sections	\$2.00
Trips involving use of Tollable Sections which comprise both the Western Link* and the Southern Link**	\$3.50



- \* Western Link comprises the following three Tollable Sections:
1. Tullamarine Freeway Upgrade, between Moreland Road and Brunswick Road.
  2. Western Link Section 1, between Racecourse Road and Dynon Road.
  3. Western Link Section 2, between Footscray Road and WestGate Freeway.
- \*\* Southern Link comprises the following four Tollable Sections:
1. Domain Tunnel (being that part of the Southern Link consisting of the westbound tunnel between Punt Road and Sturt Street).
  2. Southern Link, between Punt Road and Burnley Street.
  3. Burnley Tunnel (being that part of the Southern Link consisting of the eastbound tunnel between Sturt Street and Burnley Street).
  4. Southern Link, between Burnley Street and Glenferrie Road.

#### Taxi Day Tolls (\$/Taxi)

Taxi	Taxi Day toll
Metropolitan Taxi	\$7.00
A Taxi not being a Metropolitan Taxi	\$5.00

Transurban intends that these Charge Tolls, Maximum Charge Tolls, Day Tolls, Taxi Tolls and Taxi Day Tolls will first apply in the quarter ending 30 September 1999.

Capitalised terms in this notice that are defined in the Concession Deed have the same meaning as given by the Concession Deed.

This notice replaces the notice headed "Agreement for the Melbourne City Link" published at page 1289 of the Victoria Government Gazette Number G 22 on Thursday 3 June 1999.

#### Geographic Place Names Act 1998

##### 1. NOTICE OF REGISTRATION OF GEOGRAPHIC NAMES

The Registrar of Geographic Names hereby gives notice of the registration of the undermentioned place names.

File No.	Place Name	Proposer & Location
	Barfold, Baringhup, Baringhup West, Barkers Creek, Bradford, Campbells Creek, Campbelltown, Carisbrook, Castlemaine, Chewton, Chewton Bushlands, Drummond North, Eastville, Eddington, Elphinstone, Faraday, Fryerstown, Glenluce, Golden Point, Gower, Green Gully, Greenhill, Guildford, Harcourt, Harcourt North, Irishtown, Joyces Creek, Langley, Lockwood South, Lyell, Maldon, Malmsbury, McKenzie Hill, Metcalfe, Metcalfe East, Moolort,	Mount Alexander Shire. Entry into the Register of the 60 aforementioned towns, and rural districts within the municipality. The plans showing the names and boundaries may be inspected at the Municipal Offices, or at the office of the Registrar of Geographic Names.

- Moonlight Flat, Muckleford, Muckleford South, Myrtle Creek, Neereman, Newstead, Nuggetty, Ravenswood, Ravenswood South, Redesdale, Sandon, Shelbourne, Strangways, Strathlea, Sutton Grange, Taradale, Tarilta, Tarrengower, Vaughan, Walmer, Welshmans Reef, Werona, Yandoit Hills and Yapeen.
- 1745 Bacchus Marsh, Ballan, Balliang, Balliang East, Barkstead, Barrys Reef, Beremboke, Blakeville, Blackwood, Bolwarrah, Bullarook, Bullarto South, Bungal, Bunding, Bungaree, Buninyong, Cargerie, Clarendon, Claretown, Clarkes Hill, Coimadai, Colbrook, Dales Creek, Darley, Dunnstown, Durham Lead, Elaine, Fiskville, Glenmore, Glen Park, Gordon, Greendale, Grenville, Hopetoun Park, Ingliston, Korweinguboora, Lal Lal, Leigh Creek, Lerderderg, Long Forest, Maddingley, Meredith, Merrimu, Millbrook, Mollonghip, Morrisons, Mount Doran, Mount Egerton, Mount Wallace, Myrniong, Navigators, Parwan, Pentland Hills, Pootilla, Rowsley, Scotsburn, Spargo Creek, Springbank, Trentham, Wallace, Warrenheip, Wattle Flat, Yendon.
- 1669 Arthurs Creek, Bend of Islands, Christmas Hills, Cottles Bridge, Diamond Creek, Doreen, Eltham, Eltham North, Hurstbridge, Kangaroo Ground, Kinglake Central, Kinglake West, North Warrandyte, Nutfield, Panton Hill, Plenty, Research, St. Andrews, Smiths Gully, Strathewen, Wattle Glen and Yarrambat.
- 1725 Ashbourne, Baynton, Baynton East, Benloch, Bolinda, Bullengarook, Bylands, Cadello, Carlsruhe, Cherokee, Chintin, Clarkefield, Cobaw, Darraweit Guim, Denver, Drummond, Drummond North,
- Shire of Moorabool. Entry into the Register of the 63 aforementioned suburbs, towns, and rural districts within the municipality. Plans may be inspected at the Municipal Offices, or the office of the Registrar of Geographic Names.
- Shire of Nillumbik. Entry into the Register of the 22 aforementioned suburbs, towns, and rural districts within the municipality. Plans may be inspected at the Municipal Offices, or the office of the Registrar of Geographic Names.
- Shire of Macedon Ranges. Entry into the Register of the 51 aforementioned suburbs, towns, and rural districts within the municipality. Plans may be inspected at the Municipal Offices, or the office of the Registrar of Geographic Names.

Edgecombe, Fern Hill, Gisborne, Gisborne South, Goldie, Greenhill, Hesket, Kerrie, Kyneton, Kyneton South, Lancefield, Lauriston, Macedon, Malmsbury, Monegeetta, Mount Macedon, New Gisborne, Newham, Pastoria, Pastoria East, Pipers Creek, Riddells Creek, Rochford, Romsey, Sidonia, Spring Hill, Springfield, Tantaraboo, Taradale, Toolern Vale, Trentham East, Tylden, Woodend and Woodend North.

1604

Allestree, Bahgallah, Bessiebelle, Bolwarra, Branxholme, Breakaway Creek, Brimboal, Byaduk, Cape Bridgewater, Carapook, Cashmore, Casterton, Chetwynd, Clover Flat, Condah, Corndale, Dartmoor, Digby, Drik Drik, Drumborg, Dunrobin, Dutton Way, Gorae, Gorae West, Grassdale, Greenwald, Heathmere, Henty, Heywood, Homerton, Hotspur, Killara, Lake Condah, Lake Mundi, Lindsay, Lyons, Merino, Milltown, Mount Richmond, Mumbannar, Muntham, Myamyn, Nangeela, Nareen, Narrawong, Nelson, Paschendale, Portland, Portland North, Portland West, Sandford, Strathdownie, Tahara, Tahara Bridge, Tahara West, Tyrendarra, Wallacedale, Wando Vale, Warrock. Winnap.

Ballendella, Bamawn, Bamawn Extension, Barnadown, Bonn, Burnewang, Campaspe West, Colbinabbin, Cornella, Corop, Creek View, Diggora, Diggora West, Dingee, Drummartin, Echuca, Echuca East, Echuca South, Echuca Village, Echuca West, Elmore, Fairy Dell, Girgarre, Gobarup, Gunbower, Harston, Kanyapella, Kotta, Koyuga, Ky West, Ky Valley, Kyabram, Lancaster, Lockington, McEvoys, Milloo, Mitiamo, Moora, Mount Scobie, Muskerry, Muskerry East, Murchison, Myola, Myola

Glenelg Shire. Entry into the Register of the 60 aforementioned suburbs, towns, and rural districts. Plans may be inspected at the Municipal Offices, or the office of the Registrar of Geographic Names.

Shire of Campaspe. Entry into the Register of the 73 aforementioned suburbs, towns, and rural districts. Plans may be inspected at the Municipal Offices, or the office of the Registrar of Geographic Names.

East, Nanneella, Patho, Patho West,  
 Pine Grove, Pine Grove East,  
 Prairie, Red Castle, Rochester,  
 Rochester West, Roslynmead,  
 Runnymede, Rushworth, Simmie,  
 Stanhope, Strathallan, Tennyson,  
 Terrick Terrick West, The  
 Settlement, Timmering, Toolleen,  
 Tongala, Torrumbarry, Wanalta,  
 Waranga, Wharapilla, Whroo,  
 Wyuna, Wyuna East and Yambuna.

## 2. NOTICE OF AMENDMENT OF PLACE NAMES

File No.	Place Name	Proposer & Location
1816	From Wangaratta Secondary College to Ovens College	Department of Education, Greta Road, Wangaratta.
1817	From Wedderburn High School to Wedderburn College (Senior Campus) and Wedderburn Primary School to Wedderburn College (Junior Campus)	Department of Education, Hospital Street, Wedderburn and Sullivan Street respectively.
1818	From Carlton Primary School to Carlton Gardens Primary School	Department of Education, 215 Rathdowne Street, Carlton

### CORRIGENDUM

The Victoria Government Gazette No.G 38, 24 September 1998, page 2463, under the **Survey Coordination Act 1958**, the Notice of Assignment of Place Names the list of towns and rural district names within the Delatite Shire should read (72): Ancona, Archerton, Baddaginnie, Barjarg, Barwite, Benalla, Boho South, Bonnie Doon, Boorolite, Boweya, Boxwood, Bridge Creek, Broken Creek, Bungeet, Bungeet West, Chesney Vale, Creek Junction, Delatite, Devenish, Eildon, Glenrowan, Glenrowan West, Goomalibee, Goorambat, Goughs Bay, Greta West, Howes Creek, Howitt Plains, Howqua, Howqua Hills, Howqua Inlet, Jamieson, Kanumbra, Kevington, Lake Eildon, Licola North, Lima, Lima East, Lima South, Lurg, Macs Cove, Maindample, Major Plains, Mansfield, Matlock, Merrijig, Merton, Mirimbah, Molyullah, Moorngag, Mount Buller, Mountain Bay, Myrree, Piries, Reynard, Samaria, Sawmill Settlement, Stewarton, Strathbogie, Swanpool, Taminick, Tarnook, Tatong, Thoona, Tolmie, Upper Lurg, Upper Ryans Creek, Wangandary, Warrenbayne, Winton, Winton North, Woodfield and Woods Point.

In the Victoria Government Gazette No. G 11, 18 March 1999, page 674, under the **Geographic Place Names Act 1998**, the Notice of Registration of Geographic Names, the place names of Darlmurla and Woorarra, within the South Gippsland Shire, should read Darlimurla and Woorarra East. Further the list of rural districts within the Shire should include Boolarra.

c/- **LAND VICTORIA**  
 2nd Floor  
 456 Lonsdale Street  
 MELBOURNE 3000

JOHN PARKER  
 Registrar Geographic

**Land Acquisition and Compensation Act  
1986**  
LAND ACQUISITION AND  
COMPENSATION ACT REGULATIONS  
1998  
FORM 7

Section 21  
Regulation 16

NOTICE OF ACQUISITION  
COMPULSORY ACQUISITION OF  
INTEREST IN LAND

Envestra Limited ACN 078 551 685 declares that by this notice it acquires the following interest(s) in the land identified in Schedule One to this notice.

**Interest Acquired:** An easement for the purposes of the **Pipelines Act 1967** over each parcel of land, shown as E1 on the referred to easement plans.

**Schedule One**

Part of Crown Allotment 40, Parish of Yarrara Folio of the Register, Volume 9429 Folio 822. Plan No W135-9838-9. Total area of easement: 2.477 Ha.

Part of Crown Allotments 41 & 42 Parish of Werrimull Folio of the Register, Volume 9388 Folio 209. Plan No W135-9838-12. Total area of easement: 5.219 Ha

Part of Crown Allotments 39, 40 & 42. Parish of Karrawinna, Folio of the Register, Volume 8761 Folio 046. Plan No W135-9838-20. Total area of easement: 3.380 Ha.

Part of Crown Allotments 41, 42, 43 & 44. Parish of Merrinee. Folio of the Register, Volume 9344 Folio 375 & Volume 9344 Folio 246 Plan Nos W135-9838-21 and 22. Total area of easements : 9.407 Ha.

Part of Crown Allotment 1, Section C Parish of Mildura, Part of Crown Allotments: 45, 46 & 47, Parish of Benetook. Folio of the Register, Volume 9150 Folio 367 Plan No W135-9838-23. Total area of easement: 10.74 Ha

The easement plans referred to in this notice may be viewed at the Office of GCI Kenny Pty Ltd., 1136 Nepean Highway, Highett.

Published with the authority of Envestra Limited.

For and behalf of Envestra Limited  
Dated 8 June 1999.

DESMOND PETHERICK  
Company Secretary

**Co-operatives Act 1996**

BENNETTSWOOD BOWLING CLUB  
CO-OPERATIVE LIMITED  
KERANG SOUTH PRIMARY SCHOOL  
CO-OPERATIVE LTD  
WARRACKNABEAL AND DISTRICT  
SQUASH CO-OPERATIVE LIMITED

Notice is hereby given in pursuance of Section 316 (1) of the **Co-operatives Act 1996** and Section 601AB(3) (e) of the Corporations Law that, at the expiration of two months from the date hereof, the names of the aforementioned Co-operatives will, unless cause is shown to the contrary, be struck off the register and the Co-operatives will be dissolved.

Dated at Melbourne this 3 June 1999.

PAUL HOPKINS  
Deputy Registrar of Co-operatives

**Public Records Act 1973**

DECLARATION OF RECORDS NOT  
AVAILABLE FOR PUBLIC INSPECTION

Whereas section 10 of the **Public Records Act 1973** provides, *inter alia*, that:

the Minister by notice published in the Government Gazette may declare that any specified records or records of a specified class transferred or to be transferred from a public office to the Public Record Office shall not be available for public inspection for a period specified in the declaration, being a period of not more than 30 years, after the date of their transfer to the Public Record Office.

I, Jeff Kennett, Minister for the Arts, do now by this notice declare that the records listed on the schedule below shall not be available for public inspection for a period of five years from the date of their transfer to the Public Record Office.

Dated 20 May 1999.

J. G. KENNETT  
Minister for Arts

**SCHEDULE**

VPRS No.	VPRS Title
10010/P7	Body Cards

**Public Records Act 1973****DECLARATION OF RECORDS NOT AVAILABLE FOR PUBLIC INSPECTION**

Whereas section 10 of the **Public Records Act 1973** provides, *inter alia*, that:

the Minister by notice published in the Government Gazette may declare that any specified records or records of a specified class transferred or to be transferred from a public office to the Public Record Office shall not be available for public inspection for a period specified in the declaration, being a period of not more than 30 years, after the date of their transfer to the Public Record Office.

I, Jeff Kennett, Minister for the Arts, do now by this notice declare that the records listed on the schedule below shall not be available for public inspection for a period of four years from the date of their transfer to the Public Record Office.

Dated 20 May 1999.

J. G. KENNETT  
Minister for Arts

**SCHEDULE**

VPRS No.	VPRS Title
10010/P6	Body Cards

**Subordinate Legislation Act 1994****PROPOSED DRUGS, POISONS AND CONTROLLED SUBSTANCES (DRUGS OF DEPENDENCE) REGULATIONS 1999**

As required by section 11 of the **Subordinate Legislation Act 1994** notice is given of the proposed making of the Drugs, Poisons and Controlled Substances (Drugs of Dependence) Regulations 1999.

The objective of the proposed regulations is to include in Schedule 11 to the **Drugs Poisons and Controlled Substances Act 1981** the following drugs:

- 4-hydroxybutanoic acid (GHB)
- 2-(2-chlorophenyl)-2-(methylamino) cyclohexanone (Ketamine)
- 4-bromo-2, 5-dimethoxyphenethylamine (Nexus)

- N-methyl-1-(3,4-methylenedioxyphenyl)-2-butanamine (MBDB)
- Methcathinone (2-methylamino-propiofenone)
- Anabolic Steroidal Agents.

A Regulatory Impact Statement has been prepared in accordance with the requirements of the **Subordinate Legislation Act 1994**.

The statement examines the costs and benefits of the proposed amendments and discusses the alternatives to the amendments.

The results of the statement are that the potential benefits of the proposed statutory rule will outweigh the potential costs.

Comments and submissions are invited from the public and will be received up to 28 days from the date of publication of this notice.

Copies of the Regulatory Impact Statement and the proposed regulations are available from, and submissions should be lodged with -

Mr Keith Moyle  
Manager Drugs and Poisons Unit  
Department of Human Services  
16/120 Spencer Street  
MELBOURNE 3000  
Tel: 1300 364 545  
Fax: 1300 360 830

**Transport Act 1983****VICTORIAN TAXI DIRECTORATE**

Department of Infrastructure

Commercial Passenger Vehicle Applications

Notice is hereby given that the following applications will be considered by the Victorian Taxi Directorate, a division of the Department of Infrastructure after 14 July 1999.

Notice of any objection to the granting of an application should be forwarded to reach the Manager, Licensing & Certification, Victorian Taxi Directorate, Level 6, 14-20 Blackwood Street, North Melbourne, P.O. Box 666, North Melbourne 3051 not later than 8 July 1999.

Copies of objections are forwarded to the applicants.

It will not be necessary for interested parties to appear on the date specified, unless advised in writing by the Department.

J. W. Allen, Templestowe. Application to license one commercial passenger vehicle in respect of a 1949 Rover sedan with seating capacity for 3 passengers to operate a service from 6 Anderson Street, Templestowe for the carriage of passengers for wedding parties, debutante balls, birthdays, anniversaries and christenings.

M. Eskander, North Melbourne. Application to license one commercial passenger vehicle to be purchased in respect of a 1998 Lexus sedan with seating capacity for 4 passengers to operate a service from 332 Queensberry Street, North Melbourne for the carriage of corporate and executive clientele, celebrity and witness protection.

Note: Passengers will be picked up/set down throughout the State of Victoria.

D. A. Jones, Welshpool. Application to license one commercial passenger vehicle to be purchased in respect of any vehicle that meets the vehicle standards approved by the Victorian Taxi Directorate to operate as a hire car from 13 Main Street, Welshpool.

J. A. & E. Kafritsas, Broadmeadows. Application to license two commercial passenger vehicles in respect of 1957 Chevrolet sedans each with seating capacity for 5 passengers to operate a service from 50 Cuthbert Street, Broadmeadows for the carriage of passengers for wedding parties, debutante balls, birthdays, scenic trips and community events.

Note: Passengers will be picked up/set down from within a 150km radius of the Broadmeadows Post Office.

A. P. Mizza, Thornbury. Application to license one commercial passenger vehicle to be purchased in respect of a 1985 Ferrari coupe with seating capacity for 3 passengers to operate a service from 11 Alexandra Street, Thornbury for the carriage of passengers for wedding parties, debutante balls, birthdays and anniversaries.

Nichigo Interpreter and Guiding Service Pty Ltd, Melbourne. Application for variation of conditions of licence SV1544 which authorises the licensed vehicle to operate in respect of a 1994 or later model Toyota Tarago wagon with seating capacity of 12 or fewer seats to change the vehicle to a 1996 Ford Fairlane sedan with seating capacity for 4 passengers.

R. L. Shaw, Aspendale. Application to license five commercial passenger vehicles in respect of any vehicle that meets the standards approved by the Victorian Taxi Directorate to operate as hire cars from 107 Kearney Drive, Aspendale.

R. J. Zomer, Newborough. Application to license one commercial passenger vehicle to be purchased in respect of a 1984 Denning coach with seating capacity for 49 passengers to operate as a country special service omnibus from within a 20km pick-up radius of the Newborough Post office.

Dated 10 June 1999.

ROBERT STONEHAM  
Manager - Operations  
Victorian Taxi Directorate

---

### Transport Act 1983

#### TOW TRUCK DIRECTORATE OF VICTORIA

##### Tow Truck Applications

Notice is hereby given that the Licensing Authority will consider the following application/s after 14 July 1999.

Notice of any objection to the granting of an application should be forwarded to reach the Director, Tow Truck Directorate of Victoria, Level 6, 14-20 Blackwood Street, North Melbourne, P.O. Box 666, North Melbourne 3051 not later than 8 July 1999.

It will not be necessary for interested parties to appear on the date specified, unless advised in writing.

Bisep Towing Pty Ltd. Application for variation of conditions of tow truck licence number TOW080 which authorise the licensed tow truck to be managed, controlled and operated from a depot situated at 14 Box Forest Road, Glenroy to change the depot address to 106 Melville Road, Bunswick West.

Note: This licence is under consideration for transfer to Pansino Property Investments Pty Ltd.

Dated 10 June 1999.

TERRY O'KEEFE  
Director

---

**Stamps Act 1958**

NOTICE UNDER SECTION 40A

Pursuant to section 40A of the **Stamps Act 1958** I hereby declare and make effective from 20 May 1999, that:

**AP - 402 – Rebecca Corless trading as Corless Legal Services**

be an “Authorised Person” in relation to the stamping of Transfers of Land, Mortgages, Bonds, Debentures or Covenants, Marketable Securities, Leases, Agreements to Lease, Assignments or Transfers of Lease and Instruments of Settlement.

Dated 31 May 1999.

DAVID POLLARD  
Commissioner of State Revenue

---

**Stamps Act 1958**

NOTICE UNDER SECTION 40A

Pursuant to section 40A of the **Stamps Act 1958** I hereby declare and make effective from 20 May 1999, that:

**AP - 403 – Cornwall Stodart Pty**

be an “Authorised Person” in relation to the stamping of Transfers of Land, Mortgages, Bonds, Debentures or Covenants, Marketable Securities, Leases, Agreements to Lease, Assignments or Transfers of Lease and Instruments of Settlement.

Dated 28 May 1999.

DAVID POLLARD  
Commissioner of State Revenue

---

**Stamps Act 1958**

NOTICE UNDER SECTION 40A

Pursuant to section 40A of the **Stamps Act 1958** I hereby declare and make effective from 20 May 1999, that:

**AP - 404 – L W Management Services Pty Ltd**

be an “Authorised Person” in relation to the stamping of Transfers of Land, Mortgages, Bonds, Debentures or Covenants, Marketable Securities, Leases, Agreements to Lease, Assignments or Transfers of Lease and Instruments of Settlement.

Dated 28 May 1999.

DAVID POLLARD  
Commissioner of State Revenue

---

**Stamps Act 1958**

NOTICE UNDER SECTION 40A

Pursuant to section 40A of the **Stamps Act 1958** I hereby declare and make effective from 20 May 1999, that:

**AP - 405 – One Hundredth Goblin Pty Ltd trading as Nambour Secretarial Services**

be an “Authorised Person” in relation to the stamping of Transfers of Land, Mortgages, Bonds, Debentures or Covenants, Marketable Securities, Leases, Agreements to Lease, Assignments or Transfers of Lease and Instruments of Settlement.

Dated 28 May 1999.

DAVID POLLARD  
Commissioner of State Revenue

---

**Stamps Act 1958**

NOTICE UNDER SECTION 40A

Pursuant to section 40A of the **Stamps Act 1958** I hereby declare and make effective from 20 May 1999, that:

**AP - 401 – Challenger Wealthlink Management Limited**

be an “Authorised Person” in relation to the stamping of Transfers of Land, Mortgages, Bonds, Debentures or Covenants, Marketable Securities, Leases, Agreements to Lease, Assignments or Transfers of Lease and Instruments of Settlement.

Dated 28 May 1999.

DAVID POLLARD  
Commissioner of State Revenue

---

**Water Act 1989**

MOE DRAIN SYSTEM WATER  
MANAGEMENT SCHEME

I, Patrick John McNamara, Deputy Premier and Minister for Agriculture and Resources, have agreed that an investigation in relation to water management be carried out for the Moe Drain system, and that a community-based committee be appointed under section 214 of the **Water Act 1989**.

The investigation will cover an area generally defined by the floodplain of the Moe River between Yarragon and Moe and north of the Princes Highway. The investigation will document the current status of the system,



examine major issues and recommend actions, both structural and non-structural, to resolve identified problems.

The community-based committee will co-ordinate the preparation of a floodplain management strategy for the Moe Drain system in accordance with current waterway and floodplain management policy and practice guidelines, and will provide a forum for consultation throughout the study.

The committee will be made up of affected landowners in the study area and relevant public statutory bodies. All relevant interests (including environmental interests) will, as far as possible, be fairly represented on the committee. Expressions of interest for landowner representatives will be advertised in local newspapers and will be assessed by the West Gippsland Catchment Authority.

When the investigation has been completed, the committee may prepare a water management scheme for public exhibition and comment under section 215 of the **Water Act 1989**.

PATRICK McNAMARA MP  
Deputy Premier  
Minister for Agriculture  
and Resources

#### **Water Act 1989**

#### **EAST GIPPSLAND REGION WATER AUTHORITY**

Extension of the Paynesville Sewerage District

In accordance with the provision of Section 96(7) c of the **Water Act 1989**, notice is hereby given of the proposed extension of the Paynesville Sewerage District. The proposed extension is required to take in three areas in Eagle Point and one development at Paynesville.

Plans of the proposed extension may be inspected at the Authority's office, 133 Macleod Street, Bairnsdale during normal office hours.

Submissions will be received at the Authority's office at 133 Macleod Street, Bairnsdale, or by mail to P.O. Box 52, Bairnsdale 3875 until July 9, 1999.

DAVID ROBERTS  
General Manager

#### **Pipelines Act 1967**

#### **VARIATION TO LICENCE TO CONSTRUCT AND OPERATE A PIPELINE 175**

I, the Minister for Agriculture and Resources for the State of Victoria, hereby give notice in accordance with the provisions of Section 28(A)1 of the **Pipelines Act 1967**, the route of Licence to Construct and Operate a Pipeline 175 granted to **BHP Petroleum (Pipelines) Pty Ltd** and **Westcoast Energy Australia (Pipelines) Pty Ltd** of C/- **Eastern Gas Pipeline Project, 120 Collins Street, Melbourne, Victoria 3000** is varied by the relocation of the Longford compressor station:-

**ADDITION:** of endorsed plan Pipeline Alignment Sheet 1 of 147, drawing 500-AL-001(B) dated 26 March 1999.

#### **DELETE:**

1.
  - (a) Maximum Allowable Operating Pressure:- Either 14,900kPa or 15,300kPa. Final pressure to be as approved by the Minister before start of construction;
  - (e) Steel grades:- API 5L Grade X70 and Grade X80;
  - (f) Wall thickness:- As per application;
  - (g) Coating:- Either Trilaminate comprising FBE 0.15mm thick, epoxy adhesive 0.125mm, and polyethylene 1.0mm, or FBE 0.40mm thick. Final coating to be as approved by the Minister before start of construction.

#### **INSERT:**

1.
  - (a) Maximum Allowable Operating Pressure:- 14,900kPa;
  - (e) Steel grades:- API 5L Grade X70;
  - (f) Wall thickness:- 9.8mm, 11.8mm, 14.1mm;
  - (g) Coating:- Fusion Bonded Epoxy (FBE) 0.40mm thick.

Dated 26 May 1999.

PATRICK McNAMARA  
Minister for Agriculture  
and Resources

**Gas Safety Act 1997****GAS SAFETY (GAS INSTALLATION)  
REGULATIONS 1999**

S.R. 6/1999

Notice is given under section 32 (4) of the **Interpretation of Legislation Act 1984**, as amended, that copies of documents referenced in connection with the above regulations and as listed below were lodged with the Clerk of the Parliaments on 26 May 1999.

AG 201-1998 Approval requirements for manual shut-off valves.

AG 202-1998 Approval requirements for gas appliance regulators.

AG 204-1998 Approval requirements for thermoelectric flame safeguards.

AG 205-1998 Approval requirements for regulators for use with liquefied petroleum gases (vapour phase).

AG 208-1998 Approval requirements for jointing compounds and materials for pipe joints.

AG 209-1998 Approval requirements for combination controls.

AG 210-1998 Approval requirements for electronic flame safeguards and flame detectors.

AG 212-1998 Approval requirements for quick-connect devices.

AG 214-1998 Approval requirements for automatic shut-off valves and vent valves.

AG 215-1998 Approval requirements for leakage detection systems.

AG 216-1998 Approval requirements for limited flexibility connectors for gas.

AG 601-1998 Gas installation code.

AG 604-1984 Approval requirements for flue cowls.

AG 605-1985 Approval requirements for twin wall metal flues.

AG 806-1992 Approval requirements for vehicle refuelling appliances.

AG 807-1992 Approval requirements for natural gas flexible hose and hose assemblies for pressures above 2.6 MPa.

AG 901-1996 Code of practice for NGV refuelling stations.

AS 1074 Steel tube and tubulars for ordinary service.

AS 1167.1 Welding and brazing - Filler metals - Filler metal for brazing and braze welding.

AS 1167.2 Welding and brazing - Filler metals - Filler metal for welding.

AS 1210 Pressure vessels.

AS 1260 UPVC pipes and fittings for drain, waste and vent applications.

AS 1271 Safety valves, other valves, liquid level gauges and other fittings for boilers and unfired pressure vessels.

AS 1345 Identification of the contents of pipes, conduits and ducts.

AS 1357.1&2 Water supply -Valves for use with unvented water heaters.

AS 1375 Industrial fuel-fired appliances code.

AS 1397 Steel sheet and strip - Hot-dipped zinc-coated or aluminium/zinc coated.

AS 1432 Copper tubes for plumbing, gasfitting and drainage applications.

AS 1464 Plastics pipes and fittings for gas reticulation - UPVC.

AS/NZS 1477PVC pipes and fittings for pressure applications.

AS 1518 Extruded high density polyethylene protective coating for pipes.

AS 1530.1 Combustibility test for materials.

AS 1530.3 Simultaneous determination of ignitability, flame propagation, heat release and smoke release.

AS 1572 Copper and copper alloys - seamless tubes for engineering purposes.

AS/NZS 1596Storage and handling of LPG.

AS 1667 Plastics pipes and fittings for gas reticulation - Polyethylene - Nominal size.

AS 1668.1 SAA Mechanical ventilation and air-conditioning Code - Fire and smoke control.

AS 1668.2 SAA Mechanical ventilation and air-conditioning Code - Mechanical ventilation for acceptable indoor-air quality.

AS 1697 Gas Pipeline Code.

AS 1722.1 Pipe threads of Whitworth form - Sealing pipe threads.

AS 1796 Certification of welders and welding supervisors.

AS 1869 Hose and hose assemblies for liquefied petroleum gases (LP Gas), natural gas and town gas.

AS 2030 SAA Gas Cylinders Code - Cylinders for compressed gases other than acetylene.

AS 2129 Flanges for pipes, valves and fittings.

AS 2430.1 Classification of hazardous areas - Explosive gas atmospheres.

AS 2430.3 Classification of hazardous areas - Specific occupancies.

AS 2473 Valves for compressed gas cylinders (threaded outlet).

AS 2593 Boilers, unattended and limited attendance.

AS 2613 Safety devices for gas cylinders.

AS 2648.1 Underground marking tape - Non-detectable tape.

AS 2700 Colour standards for general purposes.

AS/NZS 2717 Welding - Electrodes - Gas metal arc, Part 1 Ferritic steel electrodes.

AS 2718 Plastics pipes and fittings for gas reticulation - Polyethylene - OD series.

AS 2738.2 Copper & copper alloys, compositions & designations - Wrought products.

AS 2885.1 Pipelines - Gas and liquid petroleum

AS 2885.2 Pipelines - Gas and liquid petroleum - welding.

AS 2944.1 Plastics pipes and fittings for gas reticulation - Polyamide pipes.

AS 2944.2 Plastics pipes and fittings for gas reticulation - Polyamide fittings.

AS 3000 SAA Wiring rules.

AS/NZS 3500.4.2 National Plumbing and Drainage - Hot water supply systems.

AS 3672 Wrought steel threaded pipe fittings.

AS 3673 Malleable cast iron threaded pipe fittings.

AS 3688 Water Supply - Copper and copper alloy body compression and capillary fittings and threaded end connectors.

AS 3723 Installation and maintenance of plastics pipe systems for gas.

AS 3814/AG 501 Code for industrial and commercial gas-fired appliances.

AS 4041 Pressure piping.

AS/NZS 4114.1 Spray painting booths Part 1 - Design, construction and testing.

AS/NZS 4114.2 Spray painting booths Part 2 - Selection, installation and maintenance.

AS 4130 Polyethylene (PE) pipes for pressure applications.

AS 4176 Polyethylene/aluminium and cross-linked polyethylene/aluminium macro-composite pipe systems for pressure applications.

AS D26 Tube fittings with Dryseal American Standard taper pipe and unified threads for automotive and industrial use.

ANSI B1.20.1 Pipe threads, general purpose.

ANSI B16.5 Pipe flanges and flanged fittings.

ANSI B16.9 Factory-made wrought steel butt-welding fittings.

ANSI B16.11 Forged steel fittings, socket welded and threaded.

ASTM A53 Standard specification for pipe, steel, black and hot-dipped zinc coated welded and seamless.

ASTM A105 Standard specification for carbon steel forgings for piping applications.

ASTM A106 Standard specification for seamless carbon steel pipe for high temperature service.

ASTM A269 Standard specification for seamless and welded austenitic stainless steel tubing for general service.

API 5L Specification for line pipe.

BS 1560 Circular flanges for pipes, valves and fittings, Part 1 Specification for steel flanges.

Part 2 Specification for cast iron flanges.

BS 1640 Specification for steel butt-welding pipe fittings:

Part 1 Wrought carbon and ferritic alloy steel fittings.

Part 3 Wrought carbon and ferritic alloy steel fittings (metric).

BS 1723 Brazing.

Part 1 Specification for brazing.

Part 2 Guide to brazing.

BS 3799 Specification for steel pipe fittings, screwed and socket welding.

ALAN R. STOCKDALE  
Treasurer

---

**Planning and Environment Act 1987**

**BRIMBANK PLANNING SCHEME**

Notice of Approval of Amendment

Amendment L 46

The Minister for Planning and Local Government has approved Amendment L 46 to the Brimbank Planning Scheme.

The Amendment comes into operation on the date this notice is published in the Government Gazette.

The Amendment rezones land south of Ely Court, Keilor East, from part Proposed Cemetery Reservation and Part Restricted Light Industrial (Keilor) to a Cemetery Reservation.

A copy of the Amendment can be inspected, free of charge, during office hours, at the Department of Infrastructure, Customer Service Centre, Upper Plaza, Nauru House, 80 Collins Street, Melbourne and at the offices of the Brimbank City Council, Old Calder Highway, Keilor.

LEIGH PHILLIPS  
Director, Planning Operations  
Planning, Heritage  
and Market Information  
Department of Infrastructure

---

**Planning and Environment Act 1987**

**BRIMBANK PLANNING SCHEME**

Notice of Approval of Amendment

Amendment L 68

The Minister for Planning and Local Government has approved Amendment L 68 to the Brimbank Planning Scheme.

The Amendment comes into operation on the date this notice is published in the Government Gazette.

The Amendment rezones the former Western Metropolitan College in Morris Street, Sunshine from Reserved Land - Technical School to an Urban Residential 1 zone. A Potentially Contaminated Overlay will apply to the land.

A copy of the Amendment can be inspected, free of charge, during office hours, at the Department of Infrastructure, Customer Service Centre, Upper Plaza, Nauru House, 80 Collins Street, Melbourne and at the offices of the Brimbank City Council, Old Calder Highway, Keilor.

LEIGH PHILLIPS  
Director, Planning Operations  
Planning, Heritage  
and Market Information  
Department of Infrastructure

---

**Planning and Environment Act 1987**

**DAREBIN PLANNING SCHEME**

Notice of Approval of Amendment

Amendment L60

The Minister for Planning and Local Government has approved Amendment L60 to the Darebin Planning Scheme.

The Amendment comes into operation on the date this notice is published in the Government Gazette.

The Amendment includes the Chronic Ward Buildings and Grounds and Ernest Jones Recreation Hall and Chapel in the former Mont Park Hospital site, Bundoora in an Urban Conservation Area and incorporates the Heritage Overlay Plan Mont Park Learning Community for Darebin City Council into the Scheme.

A copy of the Amendment can be inspected, free of charge, during office hours, at the Department of Infrastructure, Customer Service Centre, Upper Plaza, Nauru House, 80 Collins Street, Melbourne and at the offices of the Darebin City Council, Municipal Offices, 350 High Street, Preston.

LEIGH PHILLIPS  
Director, Planning Operations  
Planning, Heritage  
and Market Information  
Department of Infrastructure

---

**Planning and Environment Act 1987**

**DONCASTER AND TEMPLESTOWE  
PLANNING SCHEME**

Notice of Approval of Amendment

Amendment L141

The Minister for Planning and Local Government has approved Amendment L141 to the Doncaster and Templestowe Planning Scheme.

The Amendment comes into operation on the date this notice is published in the Government Gazette.

The Amendment introduces the Minister for Planning and Local Government as the responsible authority for land forming part of Crown Allotment 5, Section 14, Township and Parish of Warrandyte, and known as 93 Yarra Street, Warrandyte. The land comprises the former Warrandyte Dairy site.

A copy of the Amendment can be inspected, free of charge, during office hours, at the Department of Infrastructure, Customer Service Centre, Upper Plaza, Nauru House, 80 Collins Street, Melbourne and at the offices of the Manningham Shire Council, 699 Doncaster Road, Doncaster.

LEIGH PHILLIPS  
Director, Planning Operations  
Planning, Heritage  
and Market Information  
Department of Infrastructure

---

**Planning and Environment Act 1987**

**FRANKSTON PLANNING SCHEME**

Notice of Approval of Amendment

Amendment L 109

The Minister for Planning and Local Government has approved Amendment L 109 to the Frankston Planning Scheme.

The Amendment comes into operation on the date this notice is published in the Government Gazette.

The Amendment rezones a 2.35 hectares site at Frankston, along the Nepean Highway from Residential C to Business 4 to enable a permit to be granted for a bulky goods retail development generally in accordance with a Concept Plan and subject to particular development controls.

A copy of the Amendment can be inspected, free of charge, during office hours, at the Department of Infrastructure, Customer Service Centre, Upper Plaza, Nauru House, 80 Collins Street, Melbourne and at the offices of the Frankston City Council, Civic Centre, Davey Street, Frankston.

LEIGH PHILLIPS  
Director, Planning Operations  
Planning, Heritage  
and Market Information  
Department of Infrastructure

---

**Planning and Environment Act 1987**

**FRANKSTON PLANNING SCHEME**

Notice of Approval of Amendment

Amendment L 115

The Minister for Planning and Local Government has approved Amendment L 115 to the Frankston Planning Scheme.

The Amendment comes into operation on the date this notice is published in the Government Gazette.

The Amendment rezones land which forms part of Dundas Street, Frankston from Reserved Land Hospital to Public Use Zone Hospital and to close Dundas Street and the laneway which provides rear access to allotments fronting Dundas Street.

A copy of the Amendment can be inspected, free of charge, during office hours, at the Department of Infrastructure, Customer Service Centre, Upper Plaza, Nauru House, 80 Collins Street, Melbourne and at the offices of the Frankston City Council, Civic Centre Davey Street, Frankston.

LEIGH PHILLIPS  
Director, Planning Operations  
Planning, Heritage  
and Market Information  
Department of Infrastructure

---

**Planning and Environment Act 1987**

**GLEN EIRA PLANNING SCHEME**

Notice of Approval of Amendment

Amendment L 37

The Minister for Planning and Local Government has approved Amendment L 37 to the Glen Eira Planning Scheme.

The Amendment comes into operation on the date this notice is published in the Government Gazette.

The Amendment rezones part of the former Eastmoor Primary School, being Lot 53 Plan of Subdivision No. 54830 and Part of Lot 1 Plan of Subdivision No. 53989, Chesterville Road, Bentleigh East, from Reserved Land - Primary School to a Residential C Zone.

A copy of the Amendment can be inspected, free of charge, during office hours, at the Department of Infrastructure, Customer Service Centre, Upper Plaza, Nauru House, 80 Collins

Street, Melbourne and at the offices of the Glen Eira City Council, corner of Glen Eira and Hawthorn Roads, Caulfield.

LEIGH PHILLIPS  
Director, Planning Operations  
Planning, Heritage  
and Market Information  
Department of Infrastructure

**Planning and Environment Act 1987**

KINGSTON PLANNING SCHEME

Notice of Approval of Amendment

Amendment L50

The Minister for Planning and Local Government has approved Amendment L50 to the Kingston Planning Scheme.

The Amendment comes into operation on the date this notice is published in the Government Gazette.

The Amendment rezones land known as the former Heatherton Hospital and adjoining land from Public Purpose (Hospital) Zone to Residential 1 Zone and apply a Potentially Contaminated Land Overlay over the property.

A copy of the Amendment can be inspected, free of charge, during office hours, at the Department of Infrastructure, Customer Service Centre, Upper Plaza, Nauru House, 80 Collins Street, Melbourne and at the offices of the Kingston City Council, Mentone Office, corner Brindisi Street and Mentone Parade, Mentone.

LEIGH PHILLIPS  
Director, Planning Operations  
Planning, Heritage  
and Market Information  
Department of Infrastructure

**Planning and Environment Act 1987**

MARIBYRNONG PLANNING SCHEME

Notice of Approval of Amendment

Amendment L 38

The Minister for Planning and Local Government has approved Amendment L 38 to the Maribyrnong Planning Scheme.

The Amendment comes into operation on the date this notice is published in the Government Gazette.

The Amendment rezones part of the former Footscray/Yarraville Secondary College in

Wembley Avenue, Spotswood from Reserved Land Secondary School – Technical School to Residential 1 Zone and includes a Potentially Contaminated Land Overlay.

A copy of the Amendment can be inspected, free of charge, during office hours, at the Department of Infrastructure, Customer Service Centre, Upper Plaza, Nauru House, 80 Collins Street, Melbourne and at the offices of the Maribyrnong City Council, corner Hyde and Napier Streets, Footscray.

LEIGH PHILLIPS  
Director, Planning Operations  
Planning, Heritage  
and Market Information  
Department of Infrastructure

**Planning and Environment Act 1987**

SHEPPARTON CITY PLANNING SCHEME

Notice of Approval of Amendment

Amendment L 63

The Minister for Planning and Local Government has approved Amendment L 63 to the Shepparton City Planning Scheme.

The Amendment comes into operation on the date this notice is published in the Government Gazette.

The Amendment rezones land bounded by Verney Road and Bouchier, Shepparton, being the former Shepparton North Secondary College, from Existing Public Purpose – Education Department (PP7), Special Use – Churches and Church Schools (SU1) and Existing Public Purpose – Rural Water (PP10) to Residential C (R3).

A copy of the Amendment can be inspected, free of charge, during office hours, at the Department of Infrastructure, Customer Service Centre, Upper Plaza, Nauru House, 80 Collins Street, Melbourne and at the offices of the Greater Shepparton City Council, 90 Welsford Street, Shepparton.

LEIGH PHILLIPS  
Director, Planning Operations  
Planning, Heritage  
and Market Information  
Department of Infrastructure

**Planning and Environment Act 1987**  
**STONNINGTON PLANNING SCHEME**  
Notice of Approval of Amendment

Amendment L 47 Part A

The Minister for Planning and Local Government has approved Amendment L 47 Part A to the Stonnington Planning Scheme.

The Amendment comes into operation on the date this notice is published in the Government Gazette.

The Amendment inserts thirty-nine (39) items to the list of significant heritage buildings schedule described in Table 128-4 of the Stonnington Planning Scheme.

A copy of the Amendment can be inspected, free of charge, during office hours, at the Department of Infrastructure, Customer Service Centre, Upper Plaza, Nauru House, 80 Collins Street, Melbourne and at the offices of the Stonnington City Council, Malvern Town Hall, corner Glenferrie Road & High Street, Malvern 3144 and Stonnington City Council, Prahran Town Hall, corner Greville & Chapel Streets, Prahran 3181.

LEIGH PHILLIPS  
Director, Planning Operations  
Planning, Heritage  
and Market Information  
Department of Infrastructure

Street, Melbourne and at the offices of the Monash City Council, 293 Springvale Road, Glen Waverley.

LEIGH PHILLIPS  
Director, Planning Operations  
Planning, Heritage  
and Market Information  
Department of Infrastructure

---

**Planning and Environment Act 1987**  
**MONASH PLANNING SCHEME**  
Notice of Approval of Amendment

Amendment L 54

The Minister for Planning and Local Government has approved Amendment L 54 to the Monash Planning Scheme.

The Amendment comes into operation on the date this notice is published in the Government Gazette.

The Amendment rezones land described as Part Lots 1-4 Plan No. 14612, Gallaghers Road, City of Monash from Reserved Land Primary School and Secondary School as a Residential C Zone.

A copy of the Amendment can be inspected, free of charge, during office hours, at the Department of Infrastructure, Customer Service Centre, Upper Plaza, Nauru House, 80 Collins

**ORDERS IN COUNCIL**

**Cemeteries Act 1958**

SCALE OF FEES

Under Section 17(1) of the **Cemeteries Act 1958**, and on the recommendation of the Minister for Health, the Governor-in-Council consents to the making of the Scales of Fees in respect of the following public cemeteries:

Beaufort  
Leongatha  
Marlo  
Myrtleford  
Poowong

**Cemeteries Act 1958**

SCALE OF FEES

By resolution of the Trust, the following fees will apply in the Beaufort Public Cemetery from the date of approval by the Governor in Council. All other fees are rescinded to the extent to which they conflict with this scale.

SCORIA SECTION	\$
All Scoria Sections are non-denominational.	
All purchasers of land in the Scoria Section are obliged to erect a headstone. The headstone is to be supplied by an approved Monumental Mason within the specifications as supplied by the Trust.	
Land 2.74 x 1.22 metre	550.00
<b>MONUMENTAL SECTION</b>	
Land 2.74 x 1.22 metre	250.00
The interment of ashes in a grave (includes the removal and replacement of ledger)	80.00
<b>MEMORIAL WALL</b>	
Wall Niche	200.00
To supply bronze plaque 137 x 102	Contractor's price
To install plaque	Contractor's price
To supply vase	Contractor's price
To install vase	Contractor's price
<b>DIGGING FEES</b>	
To sink a grave 2.13 m, 2.44 m, 2.74 m including oversize grave	Contractor's price
To re-open grave site	Contractor's price
JOHN D. FRASER, trustee	
A. TORNEY, trustee	
B. KELEHER, trustee	

**Cemeteries Act 1958**

SCALE OF FEES

By resolution of the Trust, the following fees will apply in the Leongatha Public Cemetery from the date of approval by the Governor in Council. All other fees are rescinded to the extent to which they conflict with this scale.



	\$
New Lawn Grave	1,200.00
Re-open Lawn Grave	1,050.00
New Monumental Grave	1,000.00
Re-open Monumental Grave	850.00
Interment of ashes in niche	350.00
Interment of ashes in garden or under tree	400.00
(If required plaques for interment of ashes can be supplied at List Price plus 20%)	

G. FIXTER, trustee

J. E. SPENCER, trustee

R. E. ATKIN, trustee

### Cemeteries Act 1958

#### SCALE OF FEES

By resolution of the Trust, the following fees will apply in the Marlo Public Cemetery from the date of approval by the Governor in Council. All other fees are rescinded to the extent to which they conflict with this scale.

PUBLIC GRAVES	\$
Interment in grave without exclusive right - including sinking 1.36 metre	200.00
PRIVATE GRAVES	
Land - 2.44 m 1.22 m	200.00
SINKING AND REOPENING CHARGES FOR PRIVATE GRAVES	
Sinking grave 1.86 m deep	300.00
Re-opening grave 1.36 m deep	300.00
Each additional 0.3 m	50.00
Sinking oversized grave (additional)	100.00
Cancellation of order to sink (if commenced)	50.00
EXTRA CHARGES	
Interment on Saturdays, Sundays, Public Holidays or without due notice	150.00
Re-opening grave with monument (additional)	100.00
MISCELLANEOUS CHARGES	
Deposit payable to secure an allotment	100.00
Administrative fee per interment	70.00
MISCELLANEOUS CHARGES	
Deposit payable to secure an allotment	100.00
Administrative fee per interment	70.00
GENERAL	
Permission to erect a headstone or monument	100% of cost with a minimum of 50.00
Exhuming the remains of a body (when authorised)	500.00
Interment of ashes in a private grave	100.00
Certificate of right of burial	50.00

## LAWN SECTION

Land, 2.44m x 1.22m (includes land and sinking)	615.00
Fee for second interment in lawn (includes sinking)	500.00
Interment of ashes in new lawn grave (includes land and sinking)	450.00
Interment of ashes in lawn, second interment (includes sinking)	300.00

BRIAN COTTER, trustee  
 ANITA PIKE, trustee  
 ELIZABETH METHVEN, trustee

---

**Cemeteries Act 1958**

## SCALE OF FEES

By resolution of the Trust, the following fees will apply in the Myrtleford Public Cemetery from the date of approval by the Governor in Council. All other fees are rescinded to the extent to which they conflict with this scale.

## LAWN CEMETERY

Grave site	350.00
Administration	100.00
Exhumation Fee	750.00
Ashes in Grave	150.00
Bronze Plaque	350.00
Over size Grave	100.00 extra

## DESK TYPE MEMORIAL

Divider only	180.00
--------------	--------

JOHN C. TAYLOR, trustee  
 F. W. RAYNER, trustee  
 R. A. LITTLE, trustee  
 A. A. CRAMERI, trustee

---

**Cemeteries Act 1958**

## SCALE OF FEES

By resolution of the Trust, the following fees will apply in the Poowong Public Cemetery from the date of approval by the Governor in Council. All other fees are rescinded to the extent to which they conflict with this scale.

Burial in Lawn	650.00
Re-open in Lawn	450.00
Ashes in Niche	250.00

C. F. HATCH, trustee  
 LYNNE J. ROGERS, trustee

Dated 1 June 1999.

Responsible Minister:  
 ROB KNOWLES  
 Minister for Health

SHANNON DELLAMARTA  
 Acting Clerk of the Executive Council

---

**Local Government Act 1989****ALTERATION OF WARD BOUNDARIES OF  
MONASH CITY COUNCIL****Order in Council**

The Lieutenant-Governor as the Governor's deputy hereby directs that:

- a) Under section 220S (1)(a) of the **Local Government Act 1989**, this Order comes into operation on the day it is published in the Government Gazette; and
- b) Under section 220Q (k) of the **Local Government Act 1989**, on the day this Order comes into operation the boundaries of each ward shall be fixed as described in the Schedules to this Order.

Dated: 18 May 1999.

Responsible Minister:  
ROBERT MACLELLAN, MLA  
Minister for Planning and  
Local Government

BILL ZISIMOPOULOS  
Acting Clerk of the Executive Council

**Schedule 1****HUNTINGDALE WARD**

Commencing on Highbury Road at Huntingdale Road, being a point on the northern boundary of the City; thence southerly by Huntingdale Road to North Road; thence westerly by that road to the Melbourne to Dandenong Railway; thence north-westerly by that railway to Poath Road, being a point on the western boundary of the City, and thence northerly, south-easterly, again northerly and easterly by the city boundary to the point of commencement.

**Schedule 2****DAMPER WARD**

Commencing on Highbury Road at Huntingdale Road, being a point on the northern boundary of the City; thence southerly by Huntingdale Road to the Melbourne to Glen Waverley Railway; thence generally easterly by that railway to Stephenson's Road; thence southerly by that road to Waverley Road; thence easterly by that road to Blackburn Road; thence northerly by that road to Highbury Road being a point on the northern boundary of the City, and thence westerly by the city boundary to the point of commencement.

**Schedule 3****NAPIER WARD**

Commencing at the intersection of Blackburn Road and Highbury Road, being a point on the northern boundary of the City; thence southerly by Blackburn Road to High Street Road; thence easterly by that road to Gallaghers Road; thence southerly by that road to Waverley Road; thence easterly by that road and a line in continuation to the Dandenong Creek, being a point on the eastern boundary of the City, and thence generally northerly and westerly by the city boundary to the point of commencement.

**Schedule 4****CENTRAL WARD**

Commencing at the intersection of High Street Road and Blackburn Road; thence southerly by Blackburn Road to Ferntree Gully Road; thence easterly by that road to Lum Road; thence northerly by that road to Waverley Road; thence westerly by that road to Gallaghers Road; thence northerly by that road to High Street Road, and thence westerly by that road to the point of commencement.

**Schedule 5****UNIVERSITY WARD**

Commencing at the intersection of Waverley Road and Blackburn Road; thence southerly by Blackburn Road to Wellington Road; thence westerly by that road to the Princes Highway; thence north-westerly by that highway to Clayton Road; thence southerly by that road to North Road; thence westerly by that road to Huntingdale Road; thence northerly by that road to the Melbourne to Glen Waverley Railway; thence generally easterly by that railway to Stephenson's Road; thence southerly by that road to Waverley Road, and thence easterly by that road to the point of commencement.

**Schedule 6****WARRIGAL WARD**

Commencing on the Princes Highway at Westall Road, being a point on the southern boundary of the City; thence north-westerly by the Princes Highway to Blackburn Road; thence northerly by that road to Wellington Road; thence westerly by that road to the Princes Highway; thence north-westerly by that highway to Clayton Road; thence southerly by

that road to North Road, thence westerly by that road to the Melbourne to Dandenong Railway; thence north-westerly by that railway to Poath Road, being a point on the western boundary of the City, and thence southerly, easterly, again southerly, again easterly, and northerly by the city boundary to the point of commencement.

#### Schedule 7

##### WELLINGTON WARD

Commencing on the Princes Highway at Westall Road, being a point on the southern boundary of the City; thence north-westerly by the Princes Highway to Blackburn Road; thence northerly by that road to Ferntree Gully Road; thence easterly by that road to Springvale Road; thence southerly by that road to the South Eastern Freeway; thence south-easterly by that freeway to Wellington Road; thence easterly by that road to the Dandenong Creek, being a point on the eastern boundary of the City, and thence generally south-easterly, westerly and north-westerly by the city boundary to the point of commencement.

#### Schedule 8

##### JELL WARD

Commencing on the Dandenong Creek at Wellington Road, being a point on the eastern boundary of the City; thence westerly by Wellington Road to the South Eastern Freeway; thence north-westerly by that freeway to Springvale Road; thence northerly by that road to Ferntree Gully Road; thence easterly by that road to Lum Road; thence northerly by that road to Waverley Road; thence easterly by that road and a line in continuation to the Dandenong Creek, being a point on the eastern boundary of the City, and thence generally southerly by the city boundary to the point of commencement.

#### BLF (De-recognition) Act 1985

##### EXTENSION OF PREVIOUS ORDERS

The Governor in Council under section 7 of the **BLF (De-recognition) Act 1985** orders that the following Orders made under the Act are extended in duration until 9 December 1999:

1. Order dated 13 October 1987 and published in the Government Gazette on 13 October 1987; and
2. Order dated 10 November 1987 and published in the Government Gazette on 10 November 1987; and
3. Order dated 22 December 1987 and published in the Government Gazette on 22 December 1987; and
4. Order dated 12 April 1988 and published in the Government Gazette on 12 April 1988; and
5. Order dated 17 May 1988 and published in the Government Gazette on 18 May 1988; and
6. Order dated 11 October 1988 and published in the Government Gazette on 12 October 1988; and
7. Order dated 21 March 1989 and published in the Government Gazette on 22 March 1989; and
8. Order dated 12 September 1989 and published in the Government Gazette on 13 September 1989; and
9. Order dated 20 February 1990 and published in the Government Gazette on 21 February 1990; and
10. Order dated 7 August 1990 and published in the Government Gazette on 8 August 1990; and
11. Order dated 22 January 1991 and published in the Government Gazette on 23 January 1991; and
12. Order dated 16 July 1991 and published in the Government Gazette on 17 July 1991; and
13. Order dated 26 November 1991 and published in the Government Gazette on 27 November 1991; and
14. Order dated 12 May 1992 and published in the Government Gazette on 13 May 1992; and
15. Order dated 27 October 1992 and published in the Government Gazette on 28 October 1992; and
16. Order dated 6 April 1993 and published in the Government Gazette on 8 April 1993; and
17. Order dated 28 September 1993 and published in the Government Gazette on 30 September 1993; and
18. Order dated 16 March 1994 and published in the Government Gazette on 17 March 1994; and
19. Order dated 6 September 1994 and published in the Government Gazette on 8 September 1994; and

20. Order dated 28 February 1995 and published in the Government Gazette on 2 March 1995; and
21. Order dated 22 August 1995 and published in the Government Gazette on 24 August 1995; and
22. Order dated 20 February 1996 and published in the Government Gazette on 22 February 1996; and
23. Order dated 20 August 1996 and published in the Government Gazette on 20 August 1996; and
24. Order dated 11 February 1997 and published in the Government Gazette on 13 February 1997; and
25. Order dated 5 August 1997 and published in the Government Gazette on 7 August 1997; and
26. Order dated 3 February 1998 and published in the Government Gazette on 5 February 1998; and
27. Order dated 28 July 1998 and published in the Government Gazette on 30 July 1998; and
28. Order dated 15 December 1998 and published in the Government Gazette on 17 December 1998.

Dated: 8 June 1999

Responsible Minister:  
MARK BIRRELL  
Minister for Industry,  
Science & Technology

STACEY ROBERTSON  
Acting Clerk of the Executive Council

### **Crown Land (Reserves) Act 1978**

#### NOTICE OF INTENTION TO REVOKE TEMPORARY RESERVATION

The Governor in Council under Section 10 of the **Crown Land (Reserves) Act 1978** gives notice of intention to revoke the following temporary reservation:

WARBURTON — The temporary reservation by Order in Council of 19 August, 1947 of an area of 1771 square metres, more or less, of land in the Parish of Warburton as a site for a Public Hall — (Rs 6014).

This Order is effective from the date on which it is published in the Government

Gazette.

Dated 8 June 1999.

Responsible Minister:  
MARIE TEHAN  
Minister for Conservation  
and Land Management

STACEY ROBERTSON  
Acting Clerk of the Executive Council

### **Crown Land (Reserves) Act 1978**

#### NOTICE OF INTENTION TO REVOKE THE TEMPORARY RESERVATIONS

The Governor in Council under Section 10 of the **Crown Land (Reserves) Act 1978** gives notice of intention to revoke the following temporary reservations:

BULLEEN — The temporary reservation by Order in Council of 1 July, 1980 of an area of 1314 square metres of land being Crown Allotment 6, Section A, Parish of Bulleen as a site for the Department of Community Welfare Services. — (Rs 11132).

BUTTLEJORRK — The temporary reservation by Order in Council of 5 November, 1986 of an area of 989 square metres of land being Crown Allotment 63C, Parish of Buttlejorrk as a site for Community purposes. — (Rs 13306).

CUT-PAW-PAW — The temporary reservation by Order in Council of 20 January, 1987 of an area of 557 square metres of land being Crown Allotment 18C, Parish of Cut-paw-paw as a site for Community Services. — (Rs 13393).

DERRIMUT — The temporary reservation by Order in Council of 2 August, 1983 of an area of 1165 square metres of land being Crown Allotment B1, Section 9, Parish of Derrimut as a site for Health Commission purposes. — (Rs 12281).

JIKA JIKA — The temporary reservation by Order in Council of 25 August, 1970 of an area of 2023 square metres of land being part of Portion 146, Parish of Jika Jika as a site for Public Purposes (Social Welfare purposes). — (Rs 9359).

KEELBUNDORA — The temporary reservation by Order in Council of 16 December, 1975 of an area of 639 square metres of land being Crown Allotment 18A, Parish of Keelbundora as a site for Public Purposes (Social Welfare Department purposes). (Rs 10103).

MARIBYRNONG — The temporary reservation by Order in Council of 18 November, 1986 of an area of 640 square metres of land being Crown Allotment 8A, Parish of Maribyrnong as a site for Public Purposes (Departmental Purposes). — (Rs 13266).

NUNAWADING — The temporary reservation by Order in Council of 21 January, 1986 of an area of 644 square metres of land being Crown Allotment 113A, Parish of Nunawading as a site for Health purposes. — (Rs 13020).

ST. ARNAUD — The temporary reservation by Order in Council of 31 August, 1982 of an area of 3600 square metres of land being Crown Allotment 8A, Section M2, Parish of St. Arnaud as a site for the purposes of the Health Commission of Victoria. — (Rs 12130).

TULLAMARINE — The temporary reservation by Order in Council of 1 July, 1986 of an area of 541 square metres of land being Crown Allotment 6A, Parish of Tullamarine as a site for Health purposes. — (Rs 13018).

WANNAEUE — The temporary reservation by Order in Council of 5 November, 1986 of an area of 824 square metres of land being Crown Allotment 13F, Section A, Parish of Wannaeue as a site for Health Purposes. — (Rs 13031).

This Order is effective from the date on which it is published in the Government Gazette.

Dated 8 June 1999.

Responsible Minister:  
MARIE TEHAN  
Minister for Conservation  
and Land Management

STACEY ROBERTSON  
Acting Clerk of the Executive Council

### **Crown Land (Reserves) Act 1978**

#### REVOCATION OF TEMPORARY RESERVATIONS

The Governor in Council under Section 10 of the **Crown Land (Reserves) Act 1978** revokes the following temporary reservations:

BURRUMBEET — The temporary reservation by Order in Council of 20 March, 1990 of an area of 2.023 hectares of land being Crown Allotment 10A, Section 3, Parish of Burrumbeet as a site for Supply of gravel. — (Rs 12693).

DUNKELD — The temporary reservation by Order in Council of 27 May, 1903 of an area of 2023 square metres of land being Crown Allotment 1, Section 23, Township of Dunkeld, Parish of Dunkeld as a site for Municipal purposes. — (Rs 43012).

HAMILTON — The temporary reservation by Order in Council of 2 February, 1955 of an area of 1.715 hectares of land in the Township of Hamilton, Parish of South Hamilton as a site for a Municipal Depot — (Rs 5806).

MORTLAKE — The temporary reservation by Order in Council of 16 July, 1985 of an area of 809 square metres of land being Crown Allotment 2A, Section 10, Township of Mortlake, Parish of Mortlake as a site for Public purposes. — (Rs 7214).

This Order is effective from the date on which it is published in the Government Gazette.

Dated 8 June 1999.

Responsible Minister:  
MARIE TEHAN  
Minister for Conservation  
and Land Management

STACEY ROBERTSON  
Acting Clerk of the Executive Council

### **Crown Land (Reserves) Act 1978**

#### REVOCATION OF TEMPORARY RESERVATIONS

The Governor in Council under Section 10 of the **Crown Land (Reserves) Act 1978** revokes the following temporary reservations to the extent indicated hereunder:

BACCHUS MARSH — The whole of the temporary reservation by Order in Council of 1 September, 1987 of an area of 733 square metres, more or less, of land being Crown Allotment 4B, Section 9, Township of Bacchus Marsh, Parish of Parwan as a site for Health and Social Welfare purposes. — (Rs 13543).

BONNIE DOON — The whole of the temporary reservation by Order in Council of 6 June, 1956 of an area of 1467 square metres of land in Section 8, Township of Bonnie Doon, Parish of Brankeet as a site for Railway purposes. — (Rs 7459).

BRANKEET — The temporary reservation by Order in Council of 12 February, 1957 of an area of 8094 square metres of land in the Parish of Brankeet as a site for Water Supply purposes, so far only as the portion containing 2762 square metres as indicated by hatching on plan published in the Government Gazette on 13 May, 1999 - page 1114. — (Rs 6769).

KILCUNDA — The temporary reservation by Order in Council of 20 January, 1914 of an area of 23.67 hectares of land in the Township of Kilcunda, Parish of Woolamai in six separate portions as a site for a Public Park and other purposes of Public Recreation, revoked as to the purpose of a Public Park by Order in Council of 10 February, 1915 and revoked as to part by Order in Council of 10 July, 1990 so far only as the portions containing 1.409 hectares shown as Parcel Nos. 3, 4, 5, 8 and 9 on Roads Corporation Plan No. SP19482 lodged in the Central Plan Office. — (Rs 119).

MARYVALE — The whole of the temporary reservation by Order in Council of 4 September, 1973 of an area of 684 square metres of land adjoining Crown Allotment 5, Parish of Maryvale as a site for Public Purposes (Social Welfare Department purposes). — (Rs 9752).

MARYVALE — The whole of the temporary reservation by Order in Council of 6 February, 1973 of an area of 809 square metres of land adjoining Crown Allotment 5, Parish of Maryvale as a site for Public purposes (Social Welfare Department purposes). — (Rs 9707).

MOE — The whole of the temporary reservation by Order in Council of 7 April, 1983 of an area of 1172 square metres of land being Crown Allotment 36A, Section 1, Township of Moe, Parish of Yarragon as a site for Health Commission purposes. — (Rs 12269).

MULGRAVE — The temporary reservation by Order in Council of 21 January, 1986 of an area of 650 square metres of land being Crown Allotment 105A, Parish of Mulgrave as a site for Health purposes. — (Rs 13026).

PENSHURST — The temporary reservation by Order in Council of 10 November, 1863 of an area of 6070 square metres of land in Section 18, Township of Peshurst, Parish of Boramboram as a site for Police purposes, revoked as to part by various Orders, so far only as the portion containing 372 square metres shown as Crown

Allotment 1B, Section 18, Township of Peshurst, Parish of Boramboram on Certified Plan No. 107510 lodged in the Central Plan Office. — (C92424).

TRARALGON — The whole of the temporary reservation by Order in Council of 31 August, 1976 of an area of 703 square metres of land being Crown Allotment 22B, Parish of Traralgon as a site for Public Purposes (Family Group Home). — (Rs 10185).

TRARALGON — The whole of the temporary reservation by Order in Council of 1 July, 1986 of an area of 724 square metres of land adjoining Crown Allotment 22, Parish of Traralgon (formerly Lot 20 on Plan of Subdivision No. 122790) as a site for health purposes. — (Rs 13243).

TRUGANINA — The whole of the temporary reservation by Order in Council of 5 November, 1986 of an area of 673 square metres of land being Crown Allotment 7A, Section A, Parish of Truganina as a site for Health purposes. — (Rs13032).

WERRIGAR — The whole of the temporary reservation by Order in Council of 15 June, 1983 of an area of 2028 square metres of land being Crown Allotment 90B2, Parish of Werrigar as a site for Health Commission purposes. — (Rs 12317).

WOOLAMAI — The temporary reservation by Order in Council of 17 December, 1877 of an area of 141.64 hectares, more or less, of land in the Parish of Woolamai as a site for Public purposes, so far only as the portion containing 2886 square metres shown as Parcel No. 6 on Roads Corporation Plan No. SP19482 lodged in the Central Plan Office. — (Rs 8700).

This Order is effective from the date on which it is published in the Government Gazette.

Dated 8 June 1999

Responsible Minister:  
MARIE TEHAN  
Minister for Conservation  
and Land Management

STACEY ROBERTSON  
Acting Clerk of the Executive Council

**Crown Land (Reserves) Act 1978**

**TEMPORARY RESERVATION OF CROWN LANDS**

The Governor in Council under Section 4(1) of the **Crown Land (Reserves) Act 1978** temporarily reserves the following Crown lands which in his opinion are required for the purposes mentioned:-

**MUNICIPAL DISTRICT OF THE MILDURA CITY COUNCIL**

**MILDURA** — Historical purposes, 6.986 hectares, being Crown Allotments 10A, 10B and 10C, Section 138, Block F, Parish of Mildura as shown on Plan LEGL./98-77 lodged in the Central Plan Office. — (2007324).

**MUNICIPAL DISTRICT OF THE CARDINIA SHIRE COUNCIL**

**NAR-NAR-GOON** — Public purposes (Police purposes), 1031 square metres being Crown Allotment 43E, Parish of Nar-nar-goos as shown on Certified Plan No. 111353 lodged in the Central Plan Office. — (Rs 8159).

This Order is effective from the date on which it is published in the Government Gazette.

Dated 8 June 1999.

Responsible Minister:  
**MARIE TEHAN**  
 Minister for Conservation  
 and Land Management

**STACEY ROBERTSON**  
 Acting Clerk of the Executive Council

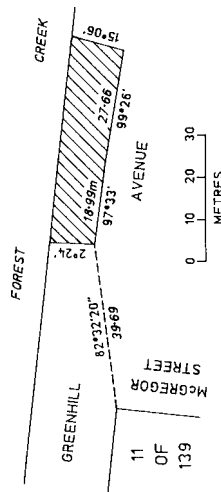
**Land Act 1958**

**CLOSURE OF UNUSED ROADS**

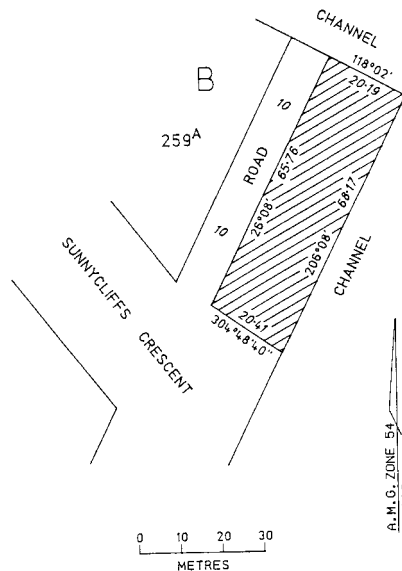
The Governor in Council under Section 349 of the **Land Act 1958** and with the concurrence in writing of the municipalities in which the roads are situated closes the following unused roads:

**MUNICIPAL DISTRICT OF THE MOUNT ALEXANDER SHIRE COUNCIL**

**CASTLEMAINE** — The road in the Township of Castlemaine, Parish of Castlemaine as indicated by hatching on plan hereunder. (C99[8]) — (06/L6-10313).



**MUNICIPAL DISTRICT OF THE MILDURA RURAL CITY COUNCIL**  
**MILDURA** — The road in the Parish of Mildura as indicated by hatching on plan hereunder. (M556[20]) — (01/L5-549).



This Order is effective from the date on which it is published in the Government Gazette.

Dated 8 June 1999

Responsible Minister:  
**MARIE TEHAN**  
 Minister for Conservation  
 and Land Management

**STACEY ROBERTSON**  
 Acting Clerk of the Executive Council



**Land Act 1958**

**CLOSURE OF UNUSED ROADS**

The Governor in Council under Section 349 of the **Land Act 1958**, and with the concurrence in writing of the municipalities in which the roads are situated and the owners of land adjoining those roads, closes the following unused roads:

**MUNICIPAL DISTRICT OF THE ALPINE SHIRE COUNCIL**

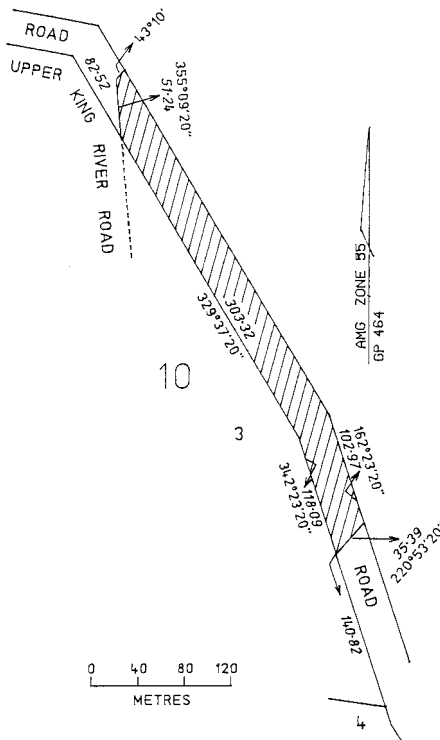
**FREEBURGH** — The road in the Parish of Freeburgh shown as Crown Allotment 57F on Certified Plan No. 119333 lodged in the Central Plan Office. — (L8/6313).

**MUNICIPAL DISTRICT OF THE DELATITE SHIRE COUNCIL**

**GLENROWEN** — The road in the Parish of Glenrowen shown as Crown Allotment 54A on Certified Plan No. 119492 lodged in the Central Plan Office. — (L8/6034).

**MUNICIPAL DISTRICT OF THE WANGARATTA RURAL CITY COUNCIL**

**WABONGA** — The road in the Parish of Wabonga as indicated by hatching on plan hereunder. (W382[4]) — (11/L8-4839).



This Order is effective from the date on which it is published in the Government Gazette.

Dated 8 June 1999

Responsible Minister:  
MARIE TEHAN  
Minister for Conservation  
and Land Management

STACEY ROBERTSON  
Acting Clerk of the Executive Council

**Crown Land (Reserves) Act 1978**

**ASSIGNMENT OF NEW NAME TO AN INCORPORATED COMMITTEE OF MANAGEMENT**

The Governor in Council under Section 14A(5) of the **Crown Land (Reserves) Act 1978** assigns the new name "Halls Gap Caravan Park and Recreation Reserve Committee of Management Incorporated" to the corporation constituted as the "Halls Gap Caravan Park Incorporated" under Section 14A(1) of the **Crown Land (Reserves) Act 1978** by Order in Council of 2 December, 1986 and published in the Victoria Government Gazette on 10 December, 1986 - page 4654. — Rs 4611.

This Order is effective from the date on which it is published in the Government Gazette.

Dated 8 June 1999

Responsible Minister:  
MARIE TEHAN  
Minister for Conservation  
and Land Management

STACEY ROBERTSON  
Acting Clerk of the Executive Council

**Forests Act 1958**

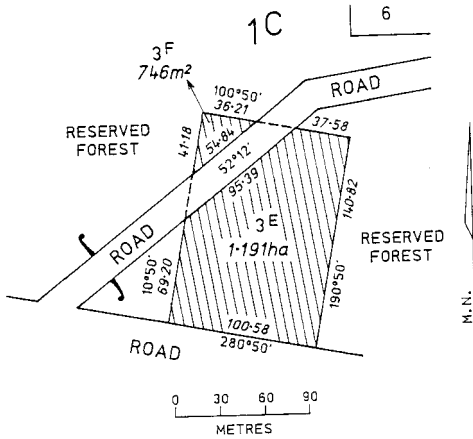
**EXCHANGE OF RESERVED FOREST FOR CROWN LAND**

The Governor in Council under Section 49(1) of the **Forests Act 1958** authorises, in exchange for the Crown land described in the Dedication Schedule hereunder, the excision of the lands described in the Excision Schedule hereunder from reserved forest.

**DEDICATION SCHEDULE**

An area of 1.266 hectares, more or less, of Crown land comprising:-

- (a) 1.266 hectares, more or less, being Allotments 3E and 3F of Section 1C in the Parish of Maldon as indicated by hatching on plan hereunder. (M449(14) — (L6-8788).



Total area of hatched portions 1.266ha

**EXCISION SCHEDULE**

An area of 1.159 hectares, more or less, of reserved forest comprising -

- (a) 3491 square metres more or less, being Allotment 7A in the Parish of Murchison North as shown on Certified Plan 118947 lodged in the Central Plan Office. (M273(10) — (L8/5241).
- (b) 8094 square metres more or less in the Parish of Bungamero, being the land dedicated as reserved forest in Dedication Schedule No. 302 Diagram 1237 published in the Government Gazette dated 1 May 1991.

Such excisions and dedication to come into effect on the fourteenth day after publication of this Order in the Victoria Government Gazette.

Dated 8 June 1999

Responsible Minister:  
MARIE TEHAN  
Minister for Conservation  
and Land Management

STACEY ROBERTSON  
Acting Clerk of the Executive Council

provisions of the “Act to provide for the abolition of State Aid to Religion” for allowance by the Governor in Council, the same was allowed by him on the First day of June, 1999 and the following is the form in which such statement of trusts has been allowed.

**STATEMENT OF TRUSTS**

**DESCRIPTION OF LAND:-**

Site for Wesleyan Place of Public Worship temporarily reserved by Order in Council of 25 January, 1870 being 4046 square metres, Parish of Bullarto (formerly Parish of Coliban) being Allotment 9U.

Commencing at the north-eastern angle of Allotment 9T, bounded thence by allotment 9T bearing 219° 29' 100.58 metres; thence by allotment 9G bearing 129° 29' 40.23 metres and being 30° 29' 100.58 metres, and thence by the Glenlyon-Little Hampton Road bearing 309° 29' 40.23 metres to the point of commencement.

**NAME OF TRUSTEES**

The Uniting Church in Australia Property Trust (Victoria).

**POWERS OF DISPOSITION**

Such powers of disposition including powers of sale, lease or mortgage as are given to the Trustees by the **Uniting Church in Australia Act No. 9021 of 1977** as amended.

**PURPOSES TOWARDS WHICH PROCEEDS OF DISPOSITION ARE TO BE APPLIED:-**

To such Uniting Church in Australia purposes as shall be approved by the Synod of Victoria of the Uniting Church in Australia.

This Order is effective from the date on which it is published in the Victoria Government Gazette.

Dated 1 June 1999.

Responsible Minister:  
MARIE TEHAN  
Minister for Conservation  
and Land Management

SHANNON DELLAMARTA  
Acting Clerk of the Executive Council

**VICTORIA**

**State Aid to Religion Abolition Act 1871**

**ACT NO. 391/1871 — SECOND SCHEDULE**

A statement of trusts having been submitted by the head or authorised representative of the Uniting Church in Australia under the

**APPOINTMENTS**

**Cemeteries Act 1958**

REVOCATION AND APPOINTMENT OF  
CEMETERY TRUST

Paynesville Public Cemetery

The Governor in Council, acting under section 27 of the **Interpretation of Legislation Act 1984**, and on the recommendation of the Minister for Health, hereby -

- (a) revokes the appointment of the Shire of Bairnsdale (subsequently amalgamated into the East Gippsland Shire Council) and,
- (b) appoints under section 4(1) and (2) of the **Cemeteries Act 1958**

Ronald William	ALLEN
Norman William	BRINSMEAD
Marion Beverley	DAY
Stewart	DELAHEY
Janette Margaret	FELSTEAD
Alexander Arthur	FOWLER
Norman George	VARTY

as trust members of the Paynesville Public Cemetery for a period of 5 years, from the date of publication in the Government Gazette.

Dated: 1 June 1999.

Responsible Minister:  
ROB KNOWLES  
Minister for Health

SHANNON DELLAMARTA  
Acting Clerk of the Executive Council

**Cemeteries Act 1958**

REVOCATION AND APPOINTMENT OF  
CEMETERY TRUST

Corop Public Cemetery

The Governor in Council, acting under section 27 of the **Interpretation of Legislation Act 1984**, and on the recommendation of the Minister for Health, hereby -

- (a) revokes the appointment of the Council of the Municipality of the Shire of Waranga (subsequently amalgamated into the Shire of Campaspe) and,
- (b) appoints under section 4(1) and (2) of the **Cemeteries Act 1958**

Denise	ACOCKS
Brendan Joseph	ATLEY
John Stanley	COLLINS

Andrew	PEARSON
Carmel	PEARSON
Geoffrey Robert	SPEER
Trevor John	SPEER
Kaye Elizabeth	SPEERS

as trust members of the Corop Public Cemetery for a period of 5 years, from the date of publication in the Government Gazette.

Dated: 1 June 1999.

Responsible Minister:  
ROB KNOWLES  
Minister for Health

SHANNON DELLAMARTA  
Acting Clerk of the Executive Council

**Cemeteries Act 1958**

REVOCATION AND APPOINTMENT OF  
CEMETERY TRUST

Green Hill Public Cemetery

The Governor in Council, acting under section 27 of the **Interpretation of Legislation Act 1984**, and on the recommendation of the Minister for Health, hereby -

- (a) revokes the appointment of the Council of the Shire of Metcalfe (subsequently amalgamated into the Mount Alexander Shire Council) and,
- (b) appoints under section 4(1) and (2) of the **Cemeteries Act 1958**

Huntly Gordon	BARTON
Murray Charles	BLASKETT
David Strachan	COUTTS
Joy Lesley	HANDLEY
Ian Watson	HODGE
Leo Francis	MOLONEY
John Maxwell	PLEYDELL
Dorothy Hilda	SMITH
Donald Graham	WAIT

as trust members of the Green Hill Public Cemetery for a period of 5 years, from the date of publication in the Government Gazette.

Dated: 1 June 1999.

Responsible Minister:  
ROB KNOWLES  
Minister for Health

SHANNON DELLAMARTA  
Acting Clerk of the Executive Council

## TENDERS

### Audit Act 1994

#### REQUEST FOR TENDER

Provision of Financial Audit Services to the  
Victorian Auditor-General

The Victorian Auditor-General is appointed under the **Audit Act 1994** as an independent Officer of the Parliament, and is responsible to the Parliament for the external financial audit of public sector entities and the Government's Annual Financial Statement (the consolidated financial report for the State of Victoria), and for reporting to the Parliament, the Executive Government and authorities on the results of those audits.

Under the **Audit Act 1994** the Auditor-General remains responsible for the formation and issue of all audit opinions and reports, and is required to appoint "authorised persons" to assist with the audits of the annual financial statements and certain other accountability statements prepared by authorities within the Victorian public sector.

Tenders are sought from suitably qualified persons or firms for appointment as an authorised person to provide financial audit services in connection with the financial audit of the Government's Annual Financial Statement for the year ended 30 June 1999.

#### **Tender Documentation**

Tender documentation comprises the Tender Specifications, including the associated attachments, which are available from 9.00 a.m. on Wednesday, 9 June 1999 at the Victorian Auditor-General's Office's internet web site, which can be found at the following internet address:

<http://www.audit.vic.gov.au>

Also available via the Office's web site are copies of the Victorian Government's Annual Financial Statement for the year ended 30 June 1998. Copies of the tender documentation can also be requested by contacting the Auditor-General's contact officer as set out below.

All tenders are required to be drawn up in accordance with the Tender Specifications.

#### **Further Information**

The Auditor-General's nominated contact officer for information regarding this tender is Mr Steven Mitsas, Executive Director, who may only be contacted by using the following internet e-mail address or the postal address as set out below:

Internet e-mail address  
tender.afs@audit.vic.gov.au  
Postal address  
Mr Steven Mitsas  
Executive Director  
1999 AFS Audit Tender  
Victorian Auditor-General's Office  
Level 14, 222 Exhibition Street  
Melbourne 3000

Tenderers must not communicate with the Victorian Auditor-General's Office in respect of their tender submission other than through the nominated contact officer using the internet e-mail or postal address stated above. To do so will be considered a breach of the conditions of tendering.

All questions received from tenderers, and the Auditor-General's responses, will be available on the Office's web site on the internet, and thereby available to all tenderers. Copies of tenderers' questions and responses can also be requested by contacting the Auditor-General's contact officer as set out above. Questions will only be accepted by the Auditor-General up until 4 p.m. on Friday, 18 June 1999.

A pre-tender briefing meeting will be held for tenderers on the tender process, the role of the Auditor-General, the Auditor-General's performance standards and the tender documentation. The briefing meeting will be held on Tuesday, 15 June 1999 at 9 a.m. on Level 14 at 222 Exhibition Street, Melbourne. Further information and bookings for the briefing meeting can be made by contacting Mr Mitsas at the abovementioned e-mail or postal address.

#### **Submission of Tenders and Closing Date**

Tenders drawn up in accordance with the Tender Specifications are required to be placed in a sealed envelope which is marked with the word "Confidential" and addressed to:

1999 AFS Audit Tender  
Victorian Auditor-General's Office  
Level 14, 222 Exhibition Street  
Melbourne 3000

Hand-delivered tenders must be placed in the tender box at the above address. Facsimile and e-mailed tenders will not be accepted.

Tenders must be received at the above address by no later than 4 p.m. on Friday, 25 June 1999. Late tenders will not be accepted.



**SUBORDINATE LEGISLATION ACT 1994  
NOTICE OF MAKING OF STATUTORY  
RULES**

Notice is hereby given under Section 17 (2) of the **Subordinate Legislation Act 1994** of the making of the following Statutory Rules:

67. *Statutory Rule:* Subordinate Legislation (Pipelines Regulations 1988 - Extension of Operation) Regulations 1999  
*Authorising Act:* Subordinate Legislation Act 1994  
*Date of making:* 8 June 1999
68. *Statutory Rule:* Metropolitan Fire Brigades (Contributions) Regulations 1999  
*Authorising Act:* Metropolitan Fire Brigades Act 1958  
*Date of making:* 8 June 1999

**SUBORDINATE LEGISLATION ACT 1994  
NOTICE THAT STATUTORY RULES ARE  
OBTAINABLE**

Notice is hereby given under Section 17 (3) of the **Subordinate Legislation Act 1994** that the following Statutory Rules were first obtainable from Information Victoria, 356 Collins Street, Melbourne on the date specified:

62. *Statutory Rule:* Victorian Parliamentary Elections Regulations 1999  
*Authorising Acts:* The Constitution Act Amendment Act 1958  
Liquor Control Reform Act 1998  
Local Government Act 1989  
Shop Trading Reform Act 1996  
*Date first obtainable:* 10 June 1999  
*Code D*
63. *Statutory Rule:* State Superannuation (Revised Scheme Medical Classifications) Regulations 1999  
*Authorising Act:* State Superannuation Act 1988  
*Date first obtainable:* 10 June 1999  
*Code A*
64. *Statutory Rule:* Transport Accident (Amendment) Regulations 1999  
*Authorising Act:* Transport Accident Act 1986  
*Date first obtainable:* 10 June 1999  
*Code A*
65. *Statutory Rule:* Transport Accident (Impairment) Regulations 1999  
*Authorising Act:* Transport Accident Act 1986  
*Date first obtainable:* 10 June 1999  
*Code C*

66. *Statutory Rule:* Transport Accident  
(Charges)  
(Amendment)  
Regulations 1999

*Authorising Act:* Transport Accident  
Act 1986

*Date first obtainable:* 10 June 1999

*Code A*

Retail price will vary according to the number of pages in each special or periodical gazette. The table below sets out the prices that apply

<i>Price Code</i>	<i>No. of Pages</i>	
	<i>(Including cover and blank pages)</i>	
		<i>Price</i>
A	1-16	\$2.90
B	17-32	\$4.30
C	33-48	\$5.90
D	49-96	\$9.15
E	97-144	\$11.85
F	145-192	\$14.00
G	193-240	\$16.15
H	241-288	\$17.20
I	289-352	\$19.35
J	353-416	\$22.60
K	417-480	\$25.80
L	481-544	\$30.10
M	545-608	\$34.40
N	609-672	\$38.70
O	673-736	\$43.00
P	737-800	\$47.30

#### ADVERTISERS PLEASE NOTE

As from 10 June 1999

The last Special Gazette was No. 83 dated 8 June 1999

The last Periodical Gazette was No. 1 dated 25 May 1999

**CONTENTS**

	Page
Estates of Deceased Persons	1316
Government and Outer Budget Sector	
Agencies Notices	1334
Orders in Council—	1380
Acts — Cemeteries; State Aid to Religion Abolition; Local Government; BLF (De-recognition); Crown Land (Reserves); Forests; Land	
Private Advertisements	1312
Proclamations	1331

The Victoria Government Gazette is published by The Craftsman Press Pty. Ltd. with the authority of the Government Printer for the State of Victoria  
© State of Victoria 1999

ISSN 0819-5471

This publication is copyright. No parts may be reproduced by any process except in accordance with the provisions of the Copyright Act.

Products and services advertised in this publication are not endorsed by The Craftsman Press Pty. Ltd. or the State of Victoria and neither of them accepts any responsibility for the content or the quality of reproduction. The Craftsman Press Pty. Ltd. reserves the right to reject any advertising material it considers unsuitable for government publication.

Address all enquiries to the Government Printer for the State of Victoria  
Government Information and Communications Branch  
Department of Premier and Cabinet  
Level 3, 356 Collins Street  
Melbourne 3000  
Victoria Australia

**RETAIL SALES**

Information Victoria Bookshop  
356 Collins Street Melbourne 3000.  
Telephone enquiries 1300 366 356

City Graphics  
2nd Floor, 4 Bank Place  
Melbourne 3000  
Telephone enquiries (03) 9600 0977

**Recommended Retail Price \$1.70**

*Government and Outer Budget Sector Agencies please note:*  
**STYLE REQUIREMENTS.**

To ensure that material received can be reproduced, and that errors are minimised, the following guidelines are to be observed when submitting material by fax.

**Fax resolution:**

Material sent by fax should be transmitted using Fine Resolution (200 dots per inch by 200 dpi).

**Font size:**

Use 12 point (10 pitch) or larger.

**Font Style:**

Clear plain font styles, such as Helvetica, should be used.

**Graphics:**

Line drawings should be transmitted as large as possible to ensure clarity. Drawings up to A4 size sent by fax using Fine Resolution provide a good quality for reproduction.

**Avoid:**

Italics, underlining and full justification.

Ensure document is square when sending as documents that are sent skewed are difficult to read and process.

ISSN 0819-5471

