



# Victoria Government Gazette

No. G 24 Thursday 17 June 1999

**GENERAL**

## GENERAL AND PERIODICAL GAZETTE

Copy to: Gazette Officer  
The Craftsman Press Pty. Ltd.  
125 Highbury Road,  
Burwood Vic 3125  
Telephone: (03) 9926 1233  
Facsimile: (03) 9926 1292  
DX: 32510 Burwood  
Email: [gazette@craftpress.com.au](mailto:gazette@craftpress.com.au)

### Advertising Rates and Payment

#### Private Notices

Payment must be received in advance with advertisement details.

30 cents per word - Full page \$180.00.

Additional costs must be included in prepayment if a copy of the gazette is required. Copy Prices - Page \$1.50 - Gazette \$3.20 Certified copy of Gazette \$3.50. (all prices include Postage). **Cheques should be made payable to The Craftsman Press Pty. Ltd.**

#### Government and Outer Budget Sector Agencies Notices

Not required to pre-pay.

Advertisements may be faxed or sent via email with a cover sheet, marked to the attention of the Gazette Officer.

Floppy Disks (Mac & PC) can also be accepted.

Costs can be calculated on the following basis:

Per Line	Typeset
Single column	\$1.55
Double column	\$3.10
Full Page	\$64.80

The Craftsman Press is pleased to offer a series of discounts from the typesetting costs.

1. Copy supplied on disk.
2. Copy supplied via email.
3. Artwork for forms and other material which require exact reproduction.

#### 1. Copy supplied on disk.

Where a disk is supplied and there is minimum alteration required, **30% off.**

Where a disk is supplied requiring extraneous matter stripped out and styles applied, **20% off.**

#### 2. Copy supplied via email.

Where a notice is sent via email and there is minimum alteration required, **25% off.**

Where email is supplied requiring extraneous matter stripped out and styles applied, **15% off.**

#### 3. Artwork for forms and other material which requires exact reproduction.

Scanning and sizing of artwork for forms, to be reproduced in page format, **35% off.**

#### Copy Deadline for General Gazette

9.30 a.m. Monday - (Private Notices)

9.30 a.m. Tuesday - (Government and Outer Budget Sector Agencies Notices)

### Advertisers should note:

- Late copy received at The Craftsman Press Pty. Ltd. after deadlines will be placed in the following issue of VGG, irrespective of any date/s mentioned in the copy (unless otherwise advised).
- Proofs will be supplied only when requested or at the direction of the Gazette Officer.
- No additions or amendments to material for publications will be accepted by telephone.
- Orders in Council may be lodged prior to receiving assent with the Governor's or Clerk's signature. They will only be published once approved and signed.
- Government and Outer Budget Sector Agencies please note: *See style requirements on back page.*

## SPECIAL GAZETTES

Copy to: Gazette Officer  
The Craftsman Press Pty. Ltd.  
125 Highbury Road,  
Burwood Vic 3125  
Telephone: (03) 9926 1233  
Facsimile: (03) 9926 1292  
Email: [gazette@craftpress.com.au](mailto:gazette@craftpress.com.au)

### Advertising Rates and Payment

#### Private Notices

Full Page \$360.00

Payment must be received in advance with notice details.

#### Government and Outer Budget Sector Agencies Notices

Full Page	Typeset
	\$87.50

#### Note:

The after hours number for Special Gazettes is:  
Telephone: 0419 327 321

## SUBSCRIPTIONS AND RETAIL SALES

Copies of the Victoria Government Gazette can be purchased from The Craftsman Press Pty. Ltd. by subscription.

The Victoria Government Gazette

General and Special - \$170.00 each year

General, Special and Periodical - \$227.00 each year

Periodical - \$113.00 each year

Subscriptions are payable in advance and accepted for a period of one year. All subscriptions are on a firm basis and refunds will not be given.

**All payments should be made payable to The Craftsman Press Pty. Ltd.**

#### Subscription enquiries:

The Craftsman Press Pty. Ltd.

125 Highbury Road, Burwood Vic 3125

Telephone: (03) 9926 1233

# INDEX TO PRIVATE ADVERTISERS

**A**

Aughtersons .....1400

**B**

Borchard &amp; Moore .....1400

**D**

Dwyer Mahon &amp; Robertson .....1400

**F**

F. McGrath &amp; Co. ....1400

**G**

Grano &amp; McCarthy .....1400

Gray Friend &amp; Long .....1400

**H**

Hunt &amp; Hunt .....1400

**J**

J. P. Donald &amp; Ryan .....1401

**L**

Littleton Hackford .....1401

**N**

National Mutual Trustees Limited .....1401

**P**

Perpetual Trustees Victoria Limited ....1401

**R**

Royston Cahir &amp; Martin .....1401

**S**

Stewart Thompson Francis .....1401

**T**

Tolhurst Druce &amp; Emmerson .....1402

Trumble &amp; Palmer .....1402

**W**

Wills &amp; Probate Victoria .....1402

Wisewoulds .....1402

## PRIVATE ADVERTISEMENTS

A Three-day course

**Investigation Methods**™

Education Design Systems Pty Limited, a professional development and vocational education organisation, is offering a three-day course which aims to provide participants with the necessary knowledge and skills to undertake the duties of investigator in the context of their work environment.

The course is structured to provide a sequential learning experience and focuses on topics which include: Role of Investigator, Principles of Investigation, Natural Justice and Procedural Fairness, Points of Proof, Evidence, Exhibits, Note-taking, Interview Techniques, Statements and Court Procedures. A brief of evidence case study is also examined.

This course has a national reputation as a highly relevant professional development program which generates significant returns on investment for participants and their organisations. Persons who complete this course together with relevant work or industry experience will be considered for credit in the external *Graduate Certificate in Investigations* course offered by Charles Sturt University.

**Dates:** Monday 5 to Wednesday 7 July 1999 - 9.00am to 4.30pm

**Venue:** Lift 1, Level 2A, 256 Flinders Street, Melbourne

**Cost:** \$885 (includes handbook, morning and afternoon refreshments and Certificate of Attendance)

*For further information and registration contact: Seminar Secretariat, Conference Co-ordinators on Telephone: 02 6292 9000 - Facsimile: 02 6292 9002 - Email: [conference@netinfo.com.au](mailto:conference@netinfo.com.au)*

**Education Design Systems Pty Limited**

A national training organisation incorporated in 1990 and quality endorsed in accord with International Standard ISO9002

**Excellence In Professional Development****Land Act 1958**

Notice is hereby given that Dandenong Motorcycle Club Incorporated, Registered Number A0004976R has applied for a lease pursuant to Section 134 of the **Land Act 1958** for a term of five (5) years in respect of Crown Allotment 26D in the Parish of Wonthaggi and described on CP 102931 held at the Central Plan Office for the purposes of amusement and recreation and social activities connected therewith.

**DISSOLUTION OF PARTNERSHIP**

Notice is hereby given in accordance with the provisions of the **Partnership Act 1958** that the partnership between Peter Roger Manuell of 9 Hotham Court, Mont Albert, Victoria 3127 and Nigel Lucien Blazé of 26 Thames Street, Box Hill, Victoria 3128, carrying on business as Chartered Accountants at 7/390 St Kilda Road, Melbourne, Victoria 3004, under the name of McLean Manuell was dissolved on 14 May 1999. Each former partner will continue to carry on an individual practice from the same address.

**DISSOLUTION OF PARTNERSHIP**

Take notice that the partnership subsisting between Christopher Charles George and Ian Terrence Garnier and known as The Bon King Estate Partnership, trading from the premises at Lot 1 Soldiers Road, Bass and Lot 1, King Road, Bass, in the State of Victoria, was dissolved on 31 May 1999. As from that date the said Ian Terrence Garnier continues to carry on the partnership business the said Christopher Charles George having resigned from the said partnership.

ANDREW GRAY & ASSOCIATES, solicitors,  
112 High Street, Berwick 3806.

MARIA ILNICKI, late of 100 Cherrytree Grove Retirement Village, 67-81 Maroondah Highway, Croydon, retired, deceased. Creditors, next-of-kin and others having claims in respect of the estate of the abovenamed deceased, who died on 21 April 1999 are required by the executor, Gordon Philip Jacobs of 83 Peter Street, Box Hill North, to send particulars thereof to him care of the office of Messrs Aughtersons, 267 Maroondah Highway,

Ringwood, within sixty days from the date of publication of this notice after which date the executor will distribute the estate having regard only to the claims of which he then has notice.

AUGHTERSONS, solicitors,  
267 Maroondah Highway, Ringwood 3134.

---

Creditors, next-of-kin and others having claims in respect of the estate of DORIS ROBERTS, formerly of Unit 4, 18 Noble Street, Noble Park, Victoria, but late of Culcarn Nursing Home, 138 Hastings Road, Frankston, Victoria, home duties, deceased, who died on 23 March 1999 are required to send particulars of their claims to the executors care of the undermentioned solicitors by 17 August 1999 after which date the executors will distribute the assets having regard only to the claims for which notice has been received.

BORCHARD & MOORE, solicitors,  
44 Douglas Street, Noble Park.

---

Creditors, next-of-kin and others having claims in respect of the estate of FRANCES CATHERINE YOUNG, late of 13 Wagga Court, Keysborough, Victoria, home duties, deceased, who died on 26 July 1998 are required to send particulars of their claims to the executor care of the undermentioned solicitors by 17 August 1999 after which date the executor will distribute the assets having regard only to the claims for which notice has been received.

BORCHARD & MOORE, solicitors,  
44 Douglas Street, Noble Park.

---

CLARENCE HENRY FERRIER, late of 25 Duncan Street, Birchip, Victoria, retired farmer, deceased. Creditors, next-of-kin and others having claims in respect of the estate of the deceased, who died on 25 February 1999 are required by the trustees, Richard James Ferrier of Sea Lake Road, Birchip, Victoria, farmer and Florence Victoria Ferrier of Sea Lake Road, Birchip, Victoria, married women, to send particulars to the trustees by 13 August 1999 after which date the trustees may convey or distribute the assets having regard only to the claims of which the trustees then have notice.

DWYER MAHON & ROBERTSON, solicitors,  
194-208 Beveridge Street, Swan Hill.

---

IAN JAMES BOWERS, late of 11 Armstrong Road, McCrae, Victoria, retired, deceased. Creditors, next-of-kin and others

having claims in respect of the estate of the deceased, who died on 25 April 1998 are required by the trustee, Erin Keatha Clark, to send particulars to her care of the undermentioned solicitors by 10 August 1999 after which date the trustee may convey or distribute the assets having regard only to the claims of which she then has notice.

F. McGRATH & CO., solicitors,  
16 Beach Street, Dromana.

---

ARTHUR LEONARD GELLERT, late of Yarram Gap Road, Willaura, farmer, deceased. Creditors, next-of-kin and others having claims in respect of the estate of the deceased, who died on 3 September 1998 are required by Marjorie Isabel Gellert and Geoffrey Alexander Gellert, the executors of the estate of the deceased, to send particulars of their claims to them care of the undermentioned legal practitioner by 17 August 1999 after which date they will convey or distribute the assets having regard only to the claims of which they then have notice.

GRANO & McCARTHY, legal practitioners,  
178 Barkly Street, Ararat.

---

EDGAR WILLIAM WALLACE WALKLEY, late of 12 Stratfield Court, Warragul, retired, deceased. Creditors, next-of-kin and others having claims in respect of the estate of the deceased, who died on 10 April 1999 are required by the trustees, Burton Phillip Hinchcliff and Ross Anderson, to send particulars of their claims to them care of the undersigned solicitors by 17 August 1999 after which date the trustees may convey or distribute the assets having regard only to the claims of which they then have notice.

GRAY FRIEND & LONG, solicitors,  
70 Queen Street, Warragul 3820.

---

Creditors, next-of-kin and others having claims in respect of the estate of LINLEY JEAN BELL, late of 43 Stenhouse Avenue, Brooklyn, who died on 7 January 1999 are to send particulars of their claims to Equity Trustees Limited of 472 Bourke Street, Melbourne by 19 August 1999 after which date it will distribute the assets having regard only to the claims of which it then has notice.

HUNT & HUNT, solicitors,  
459 Collins Street, Melbourne.

---

JANET ANN SEAL, late of Unit 3, 37 Medway Street, North Box Hill, in the State of Victoria, teacher, deceased. Creditors, next-of-kin and others having claims in respect of the estate of the deceased, who died on 5 December 1998, are required by the executrix, Erin Jillene Kelsall of 69-71 Worthington Road, Devon Meadows, in the said State, clerk, to send particulars of their claims to her c/- the undermentioned lawyers by, on or before 4 December 1999 after which date the said executrix will distribute the assets of the deceased having regard only to the claims of which she then shall have notice.

J. P. DONALD & RYAN, lawyers,  
222 High Street, Kew 3101.

Creditors, next-of-kin and others having claims in respect of the estate of WILLIAM JOHN GARRETT, late of 1 Ashton Court, Rosedale, Victoria, grazier, deceased, who died on 2 June 1999 are to send their claims to the trustees, Charles Andrew Rintoull of Lower Heart Road, Sale, Victoria, Kevin John Garrett of 8 Gorgon Place, South Hedland, Western Australia and Kathleen Mary Simmons of 11 Finegan Court, Sale, Victoria, care of the below mentioned solicitors by 16 August 1999 after which date they will distribute the assets of the deceased having regard only to the claims of which they then have notice.

LITTLETON HACKFORD, solicitors,  
Law Chambers,  
115 Hotham Street, Traralgon, Vic. 3844.

UNA MALING DAVIDSON, late of Salford Park Nursing Home, 100 Harold Street, Wantirna, widow. Creditors, next-of-kin and others having claims in respect of the estate of the deceased, who died on 15 March 1999 are required by National Mutual Trustees Limited of 65 Southbank Boulevard, Southbank, Victoria 3006, the applicant for a grant of probate, to send particulars to it by 20 August 1999 after which date the applicant for a grant of probate may convey or distribute the assets having regard only to the claims of which it then has notice.

ALAN WILLIAM LAIRD, late of Unit 1/242 Balcombe Road, Mentone, retired. Creditors, next-of-kin and others having claims in respect of the estate of the deceased, who died on 13 December 1998 are required by National

Mutual Trustees Limited of 65 Southbank Boulevard, Southbank, Victoria 3006, the applicant for a grant of probate, to send particulars to it by 20 August 1999 after which date the applicant for a grant of probate may convey or distribute the assets having regard only to the claims of which it then has notice.

AUDREY MARY PENINGTON, late of 18 Simpson Place, Hawthorn. Creditors, next-of-kin and others having claims in respect of the estate of the deceased, who died on 19 April 1999 are required by Perpetual Trustees Victoria Limited, A.C.N. 004 027 258 of 50 Queen Street, Melbourne, to send particulars of their claims to the said company by 18 August 1999 after which date it will convey or distribute the assets having regard only to the claims of which the company then has notice.

MARGERIE NOTLEY TREGONING, late of 36 Gloucester Avenue, Berwick. Creditors, next-of-kin and others having claims in respect of the estate of the deceased, who died on 23 May 1999 are required by Perpetual Trustees Victoria Limited, A.C.N. 004 027 258 of 50 Queen Street, Melbourne, to send particulars of their claims to the said company by 18 August 1999 after which date it will convey or distribute the assets having regard only to the claims of which the company then has notice.

Creditors, next-of-kin and others having claims in respect of the estate of ILMA HELEN ROBERTSON, late of Unit 4, 1679 Malvern Road, Glen Iris, Victoria, widow, deceased, who died on 6 April 1999 are required by the Trustee Company of Australia Limited, A.C.N. 004 027 749 of 151 Rathdowne Street, Carlton South, Victoria, to send particulars of their claims to the company by 20 August 1999 after which date the assets of the estate will be distributed having regard only to the claims of which the trustee then has notice.

ROYSTON CAHIR & MARTIN, solicitors,  
409 St Kilda Road, Melbourne.

Creditors, next-of-kin and others having claims against the estate of RONALD MAXWELL JAMES CAMPBELL, in the will called Ronald Maxwell Campbell, late of 15/2 Morrell Street, Wangaratta, formerly of 10 Irving Street, Wangaratta, in the State of



Victoria, pensioner, deceased, who died on 4 March 1999 are to send particulars of their claims to the executor, care of the undermentioned solicitors by 15 August 1999 after which date the executor will distribute the assets having regard only to the claims of which he then has notice.

STEWART THOMPSON FRANCIS  
& PURBRICK, solicitors,  
43 Reid Street, Wangaratta.

Creditors, next-of-kin and others having claims in respect of the estate of KATHLEEN MARY COGAN, late of 52 Union Street, Armadale, Victoria, deceased, who died on 16 April 1999 are required to send particulars of their claims to Michael Anthony Cogan of Unit 1, Mt Taylor Court, 2 Hodgson Place, Pearce, ACT and Terence James Cogan of 16 Semmens Street, Eaglehawk, Victoria, the executors of the said deceased on or before 18 August 1999 after which date they will distribute the assets having regard only to the claims of which they then have notice.

TOLHURST DRUCE & EMMERSON,  
solicitors,  
389 Lonsdale Street, Melbourne.

Creditors, next-of-kin and other persons having claims in respect of the estate of ANNE-MARIE ERVIN, late of RMB 24, Ervins Road, Winiam, via Nhill 3418, who died on 9 May 1999 are required to send particulars of their claims to the executors of her estate care of Trumble & Palmer, solicitors, 45 Victoria Street, Nhill 3418 on or before 30 September 1999 after which date the executors will distribute the assets having regard only to the claims of which notice has been received.

TRUMBLE & PALMER, solicitors,  
45 Victoria Street Nhill, Vic. 3418.

SAVIOUR ROBERT BONNICI, also known as Sam Bonnici, late of 9 Beckett Street, Glenroy, retired foreman, deceased. Creditors, next-of-kin and others having claims in respect of the estate of the deceased, who died on 26 April 1999 are required to send particulars of their claims to the executor, C/- Wills & Probate Victoria, G.P.O. Box 1946R, Melbourne 3001 by 30 August 1999 after which date the executor may convey or distribute the assets having regard only to the claims of which she may then have notice.

WILLS & PROBATE VICTORIA, lawyers,  
Level 5, 360 Little Bourke Street, Melbourne.

JENO HABER, late of Unit 4, 23 Darling Street, Oakleigh, Victoria, pensioner, deceased. Creditors, next-of-kin and others having claims in respect of the estate of the deceased, who died on 18 September 1998 are required to send particulars of their claims to the executor C/- Wills & Probate Victoria, G.P.O. Box 1946R, Melbourne 3001 by 30 August 1999 after which date the executor may convey or distribute the assets having regard only to the claims of which she may then have notice.

WILLS & PROBATE VICTORIA, lawyers,  
Level 5, 360 Little Bourke Street, Melbourne.

KENNETH CHARLES SCOTT, late of Caulfield Medical General Centre, 260-294 Kooyong Road, South Caulfield, Victoria, retired, deceased. Creditors, next-of-kin and others having claims in respect of the estate of the abovenamed deceased, who died on 4 December 1996 are required by the executor, Sadie Doreen Vigori of 21 Clifton Street, South Oakleigh, Victoria, to send particulars to the executor by 18 August 1999 after which date the executor intends to convey or distribute the assets of the estate having regard only to the claims of which the executor may have notice.

WISEWOULDS, solicitors,  
459 Collins Street, Melbourne.

In the Supreme Court of the State of Victoria  
SALE BY THE SHERIFF

On 22 July 1999 at 2.30 p.m. at the Sheriff's Office, 8-20 King Street, Oakleigh (unless process be stayed or satisfied).

All the estate and interest (if any) of Shiralee Joy Hayes (also known as Shiralee Joy Reid) of 85 Victor Road, South Oakleigh, proprietor of an estate in fee simple in one equal undivided half part or share in all that piece of land described on Certificate of Title Volume 10248 Folio 147 upon which is erected a dwelling known as 85 Victor Road, South Oakleigh.

Registered Mortgage No. V224732S affects the said estate and interest.

Terms - Cash only.

SW-98-014720-8.

Dated 17 June 1999.

S. BLOXIDGE  
Sheriff's Office

In the Supreme Court of the State of Victoria  
SALE BY THE SHERIFF

On 22 July 1999 at 2.30 p.m. at the Sheriff's Office, 8-20 King Street, Oakleigh, (unless process be stayed or satisfied).

All the estate and interest (if any) of Emanuel Pace of 74 Epsom Road, Laverton South, proprietor of an estate in fee simple in the land described on Certificate of Title Volume 9176 Folio 713 upon which is erected a residence known as 74 Epsom Road, Laverton South.

Registered Mortgage No. T144310S affects the said estate and interest.

Terms - Cash only.

SW-98-012305-1.

Dated 17 June 1999.

S. BLOXIDGE  
Sheriff's Office

In the Supreme Court of the State of Victoria  
SALE BY THE SHERIFF

On 22 July 1999 at 2.30 p.m. at the Sheriff's Office, 8-20 King Street, Oakleigh 3166, (unless process be stayed or satisfied).

All the estate and interest (if any) of Ian Noel O'Connor of 23 Donald Street, Ashburton, proprietor of an estate in fee simple in the land described on Certificate of Title Volume 7623 Folio 098 upon which is erected a dwelling known as 23 Donald Street, Ashburton.

Registered Mortgage No. V616947V and the covenant contained in instrument of Transfer No. 1723531 affect the said estate and interest.

Terms - Cash only.

SW-99-002935-3

Dated 17 June 1999.

S. BLOXIDGE  
Sheriff's Office

**Unclaimed Moneys Act 1962**

Register of Unclaimed Moneys held by the —

<i>Name of Owner on Books and Last Known Address</i>	<i>Total Amount Due to Owner</i>		<i>Date when first became Payable</i>
	<i>Amount</i>	<i>Description Of Unclaimed Money</i>	
MUTUAL COMMUNITY GENERAL INSURANCE			
	\$		
Mercantile Mutual Insurance, 486 Albert St, East Melbourne	116.85	Cheque	17/09/96
Protector Windscreens, 23-25 Bridge Street, Bulleen	175.00	"	17/10/96
W. Scudds, 293 Camberwell Road, Camberwell	512.00	"	09/12/96
Hughes Investigations, c/- Clements Hutchins & Co. 324 Little Lonsdale Street, Melbourne	220.00	"	26/02/97
Rosanna Mowers, 57 Beetham Road, Rosanna	155.00	"	05/03/97
K. Doyle, 52 Dookie Street, Dookie	299.17	"	20/05/97
Dunklings the Jewellers, Shop G44, Eastland Shopping Centre, Ringwood	780.00	"	20/06/97
Wendy Lancaster, 33 Eaglehawk Road, Bendigo	142.40	"	30/09/97

99143

CONTACT: LINDA KEEGAN, PHONE: (03) 9805 8408.

**Unclaimed Moneys Act 1962**

Register of Unclaimed Moneys held by the —

<i>Name of Owner on Books and Last Known Address</i>	<i>Total Amount Due to Owner</i>	<i>Description Of Unclaimed Money</i>	<i>Date when Amount first became Payable</i>
DAVID SYME & CO. LIMITED			
	\$		
S. L. Calder, 18 Salisbury Road, Willoughby, NSW	898.30	Cheque	03/03/97
S. Griffiths, 8/168 Toorak Road, South Yarra	724.60	"	"
M. Saleh, 2 Syndal Street, Fawkner	123.90	"	08/03/97
F. Plunkett, P.O. Box 413, Sandy Bay, Tas.	156.60	"	05/04/97
H. Sefil, 8/850 Pascoe Vale Road, Glenroy	142.70	"	19/04/97
L. Gandhi	102.90	"	03/05/97
B. Nelson	257.30	"	"
S. Rutherford, 2/2A Johnston Street, Annandale, NSW	109.10	"	"
O. J. Skabart, 174 Sixth Avenue, Rosebud	194.90	"	31/05/97
R. J. Giliberto, 67 Orrong Crescent, North Caulfield	114.00	"	"
G. Bolton	205.80	"	01/06/97
S. L. Williams, 44 Golf Road, South Oakleigh	312.30	"	21/06/97
T. Martin, C/M Hirsh Funky Squad, 17-21 Buckhurst Street, Port Melbourne	206.70	"	30/06/97
D. Scott, 2 Murriverie Road, North Bondi, NSW	181.80	"	"
W. West, 19/182 Tusculum Street, Potts Point, NSW	103.30	"	"

99140

CONTACT: BRUCE L. McBAIN, PHONE: (03) 9600 4211.

**Unclaimed Moneys Act 1962**

Register of Unclaimed Moneys held by the —

<i>Name of Owner on Books and Last Known Address</i>	<i>Total Amount Due to Owner</i>	<i>Description Of Unclaimed Money</i>	<i>Date when Amount first became Payable</i>
PHILIP MORRIS			
	\$		
JMTS Discounts, Shop 17A, Bryants Road, Loganholme, Qld	894.50	Cheque	10/04/92
Ocean View Hotel, 35 yarroon Street, Gladstone, Qld	701.25	"	12/09/95
Rivette Hotel, 151 Alfred Street, Charleville, Qld	330.65	"	05/09/94
Klyx Night Discotheque, 173 Nash Street, Gympie, Qld	175.60	"	26/04/95
Bonza Buts - Malcolm & Beth Barnes, Shop 7, Niecon Tower, Broadbeach, Qld	120.60	"	19/08/97
Swagmans Factory, 127 Ferry Street, Southport, Qld	375.50	"	22/07/96



Grocery Holdings, P.O. Box 480, Glen Iris	848.01	”	22/04/96
Sereants Mess, Main Highway, Tindal, NT	255.15	”	28/11/96
Westend Confectionary - Peter Amann, 934 Hay St, Perth, WA	242.40	”	29/04/93
Peninsular Hotel Bottleshop - Golden Hotels 223 Railway Parade, Maylands, WA	531.55	”	13/11/96
Carnavon News - Pauline Crannage, Carnavon Boulevarde, Carnavon, WA	142.50	”	01/05/95
William Street Tobacconist - John Lu, William St, Perth, WA	224.25	”	16/11/94
Faiprice Supermarket - Richard & Mary Tay, 168 Guilford Road, Marylands, WA	559.45	”	13/12/95
Walpole Hotel - Carpaul Holdings, Vista Street, Walpole, WA	778.50	”	21/01/97
Karratha Kitchen - Brian Howard, Gawthorne Drive, Karratha, WA	574.10	”	19/07/96
Koorda Hotel - Karru Bay Pty Ltd, Railway St, Koorda, WA	593.45	”	05/08/96
Bridgetown Cafe - Geoffrey & June Schilders, 8 Steere Street, Bridgetown, WA	160.70	”	29/04/96
Midcoast Petroleum Pty Ltd, 25 Ayrshire Crescent, Sandgate, NSW	354.65	”	13/05/96
Nivag Pty Ltd, Level 21, 201 Miller Street, Sydney, NSW	1,122.95	”	09/12/94
Northstar Trading Pty Ltd, 1st Floor, 545 The Kingsway, Miranda, NSW	204.20	”	21/02/95
Carlston International Pty Ltd, 203-233 New South Head Road, Edgecliffe, NSW	2,031.50	”	04/04/95
Goodfellows Supermarkets, 20-22 Hanson Street, Corryong	375.80	”	03/04/96
Unidentifiable Cach, c/- STS Victoria	295.44	”	21/01/92
Bob Bailey IGA - Hulader P/L E Goldsmith, 512 David Street, Albury, NSW	566.45	”	27/03/95
Rose Avenue Milk Bar, 24 Rose Avenue, Norlane	320.80	”	08/03/95
Tuckerbag Hamilton, 72 Lonsdale Street, Hamilton	920.25	“	01/12/96
SSW Head Office, 82-96 Hampstead Road, Maidstone	9,309.95	”	11/05/92
Carlston International Pty Ltd 203-233 New South Head Road, Edgecliffe, NSW	5,859.00	”	13/10/95
Protex Agencies Pty Ltd, 1338 Malvern Road, Malvern	216.95	”	22/02/95
Bletslow Pty Ltd, Level 67, MLC Centre, Martin Place, Sydney, NSW	484.70	”	05/10/94
Nivag Pty Ltd, Level 21, 201 Miller Street, Sydney, NSW	1,766.50	”	09/12/94
Northstar Trading Pty Ltd, 1st Floor, 545 The Kingsway, Miranda, NSW	797.80	”	12/12/94
Northstar Trading Pty Ltd, 1st Floor, 545 The Kingsway, Miranda, NSW	536.95	”	21/02/95
Carlston International Pty Ltd, 203-233 New South Head Road, Edgecliffe, NSW	526.10	”	12/12/94

99081

CONTACT: STEVE O'KEEFE, PHONE: (03) 9556 0255.

**PROCLAMATIONS**

ACTS OF PARLIAMENT

Proclamation

I, James Gobbo, Governor of Victoria, declare that I have today assented in Her Majesty's name to the following Bills:

No. 48/1999 **Appropriation (1999/2000) Act 1999**

No. 49/1999 **Appropriation (Parliament 1999/2000) Act 1999**

Given under my hand and the seal of Victoria at Melbourne on 16 June 1999.

(L.S.) JAMES GOBBO  
Governor of Victoria  
By His Excellency's Command  
J. G. KENNETT  
Premier

No. 48/1999 This Act comes into operation on the day on which it receives the Royal Assent.

No. 49/1999 This Act comes into operation on the day on which it receives the Royal Assent.

---

**Local Government (Governance and Melton) Act 1998**

PROCLAMATION OF COMMENCEMENT

I, James Gobbo, Governor of Victoria, with the advice of the Executive Council and under section 2(2) of the **Local Government (Governance and Melton) Act 1998**, fix 1 July 1999 as the day on which the remaining provisions of that Act come into operation.

Given under my hand and the seal of Victoria on 16 June 1999.

(L.S.) JAMES GOBBO  
Governor  
By His Excellency's Command  
ROBERT MACLELLAN  
Minister for Planning and  
Local Government

---

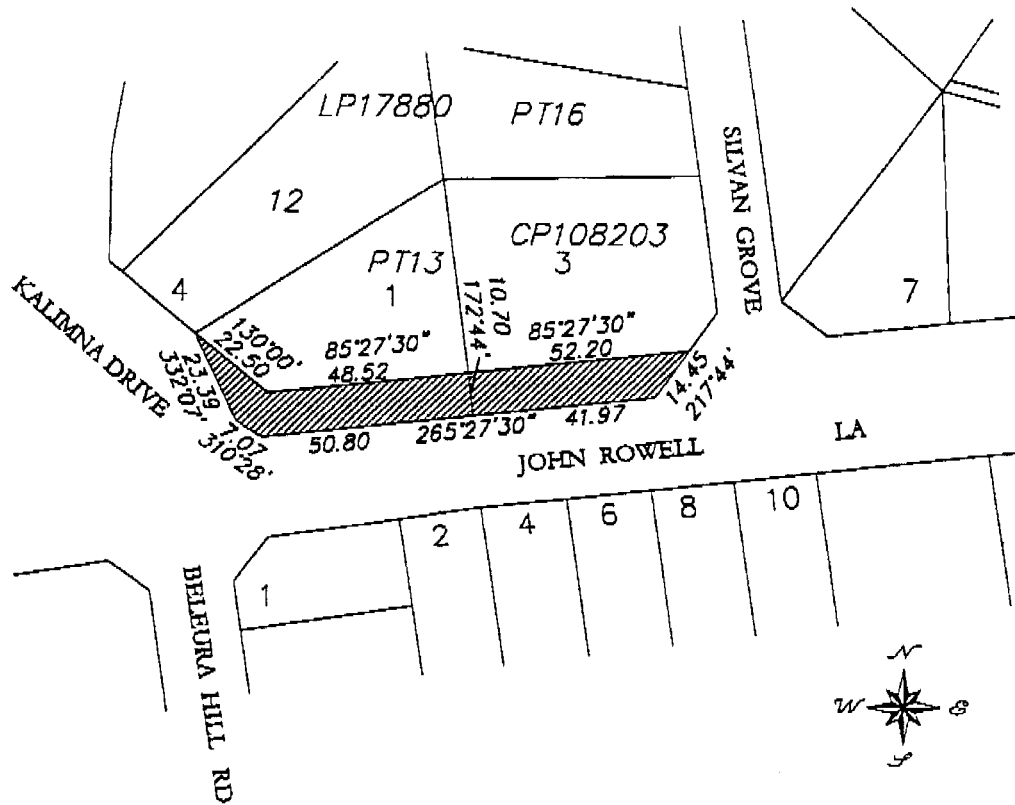
**GOVERNMENT AND OUTER BUDGET SECTOR AGENCIES  
NOTICES**



**MORNINGTON  
PENINSULA**  
*Shire Council*

**Discontinuance of part John Rowell Lane, Mornington**

Pursuant to Section 206 and Schedule 10, Clause 3 of the **Local Government Act 1989**, the Mornington Peninsula Shire Council has formed the opinion that part of John Rowell Lane, Mornington, as indicated on the plan below, is not reasonably required as a road for public use and has resolved to discontinue the part of the road and to sell the land from the road to the abutting owners subject to any right, power, or interest held by the Melbourne Water Corporation (South East Water) in connection with any sewers, drains, pipes, wires or cables under the control of the Authority in or near the road.

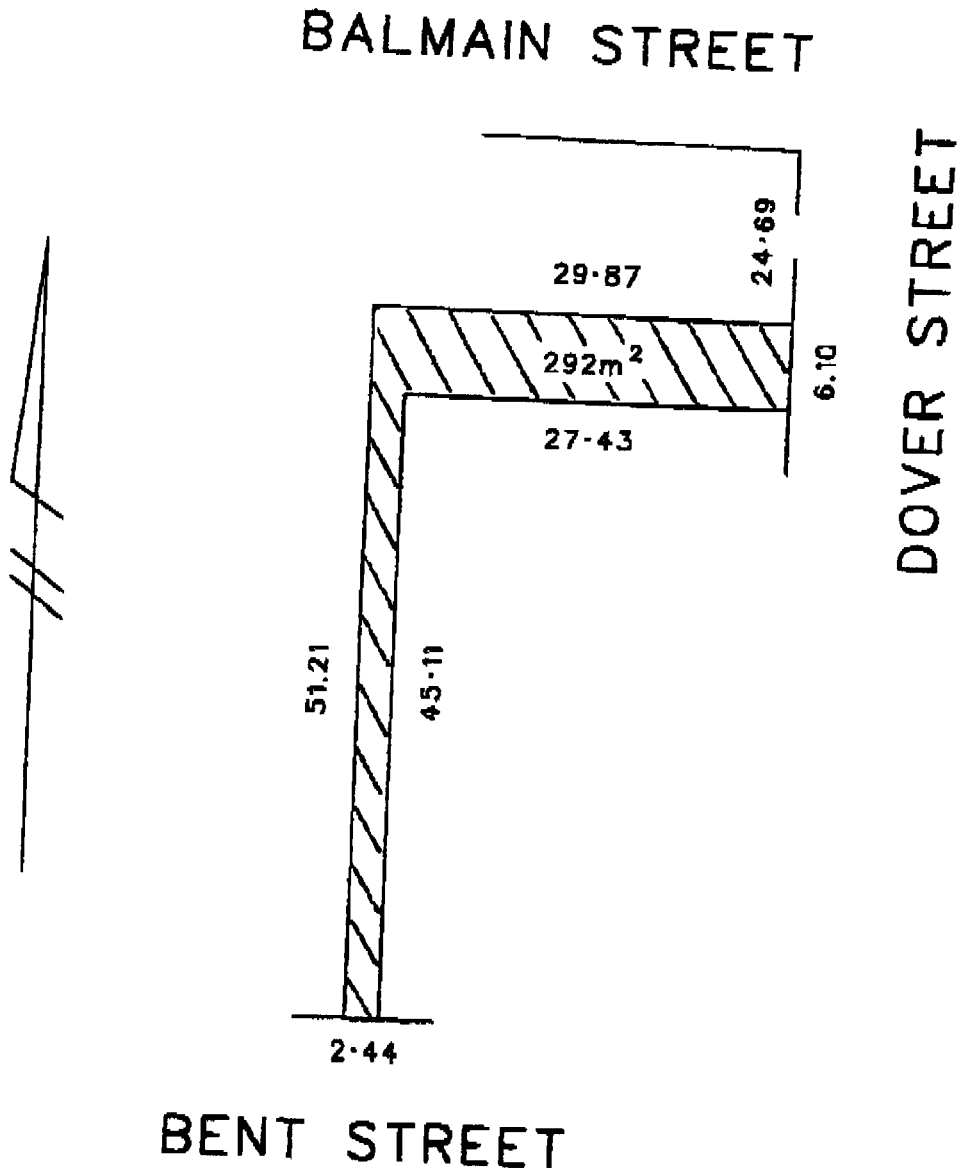


MICHAEL KENNEDY  
Chief Executive Officer

YARRA CITY COUNCIL  
Road Discontinuance

At its meeting on 7 June 1999 and acting under clause 3 of schedule 10 to the **Local Government Act 1989** Yarra City Council ("Council") resolved to discontinue the road shown hatched on the plan below.

The road is to be sold subject to any right, power or interest held by Melbourne Water Corporation and Council in the road in connection with any sewers, drains or pipes under the control of those authorities in or near the road.



Ms PRUE DIGBY  
Chief Executive Officer



Knox City Council  
Serving the People of Knox

### Road Discontinuance

Under Section 206 and Clause 3 of Schedule 10 of the **Local Government Act 1989**, Knox City Council at its meeting held on 25 May 1999 formed the opinion that the roads listed below are not reasonably required as roads for public use and resolved to discontinue the roads and to transfer the land to Council.

- Government Road Reserve – Wellington Road to Park Road, Rowville;
- Park Road – Malata Way to Major Crescent, Rowville;
- Karoo Road, Murrindal Drive to Karoo Road, Rowville;
- Lambourne Avenue (formerly Karoo Road) at Napoleon Road, Rowville;
- Seecal Road, north of Castricum Place, Ferntree Gully;
- Taylors Lane (part) immediately south of Valleyview Drive to Lot 214, and between Valleyview Drive and Henderson Road, Rowville;
- Koomba Road at Mountain Highway, Wantirna;
- Gearon Road, Pia Drive to Heany Park Road, Rowville;
- Riddell Road, High Street Road to Wallace Road and Wallace Road to new alignment of Riddell Road, Wantirna South.

TERRY MAHER  
Chief Executive Officer

---

### CITY OF DAREBIN Proposed Local Laws

Council proposes to make the following Local Laws:-

General Local Law No. 1 of 1999;

Governance Local Law No. 2 of 1999.

The purpose and general purport of the proposed Local Law is:-

General Local Law:-

The purpose and the general purport is to:-

- Provide for the protection, safe and fair use and enjoyment of Council property;

- Provide for the protection of the visual amenity of the municipality to a standard that meets the general expectations of the community;
- Provide for the keeping and control of animals, on land and on Council property; and
- Provide for the uniform and fair administration and enforcement of the local law.

Governance Local Law:-

The purpose and the general purport is to:-

- Provide for the peace, order and good government of the municipal district;
- Provide for the administration of Council powers and functions;
- Regulate proceedings at Council Meetings, Committee Meetings and other meetings conducted by or on behalf of Council where Council has resolved that the provisions of the Local Law are to apply;
- Regulate proceedings for the election of the Mayor and Chairperson of various Committees;
- Regulate the use of the Common Seal; and
- Prohibit unauthorised use of the Common Seal or any device resembling the Common Seal.

Copies of the proposed Local Laws can be obtained from any of Council's Customer Service Centres located at the Municipal Offices, 274 Gower Street, Preston; Northcote Customer Service Centre, 32-38 Separation Street, Northcote and Northland Customer Service Centre, G6E Northland Shopping Centre, Murray Road, Preston or by telephoning Ms. Ginny Fletcher on 9230 4496 or Ms. Susanne Chamberlain on 9230 4607.

Any affected person may make a written submission under Section 223 of the **Local Government Act 1989** within 14 days after the publication of this notice for consideration by the Hearing of Submissions Committee.

Any person requesting to be heard in support of their submission may appear before a meeting of the Committee.

The Hearing of Submissions Committee will hear and consider all submissions relating to the Local Laws on Wednesday 30 June, 1999

commencing at 7.00 p.m. at the Council Chamber, Darebin Municipal Offices, enter from 350 High Street, Preston. Any person who makes a written submission to Council and requests to be heard is entitled to appear in person or by a representative.

It is requested that all submissions be received by Monday 28 June, 1999.

PHILIP SHANAHAN  
Chief Executive Officer

CITY OF MELBOURNE  
Declarations of Public Holidays

Under Section 204(1) of the **Local Government Act 1989**, the Group Manager Development and Statutory Services Melbourne City Council, acting on an instrument of delegation authorised by the Melbourne City Council on 25 August 1998, determined to declare the roads shown enclosed by continuous thick and broken lines on miscellaneous plan S-11191 lodged in the Land Registry, as public highways, being lanes known to Council as Corporations Lanes Nos 67, 82, 92, 93, 94, 95, 96, 107 and 1085.

Dated 10 June 1999.

MICHAEL MALOUF  
Chief Executive Officer

YARRA RANGES SHIRE COUNCIL  
Preparation of Annual Budget

At its meeting held on Tuesday 1 June, 1999 the Yarra Ranges Shire Council ('Council') resolved that the Budget presented to that meeting be received and advertised for public comment.

The 1999/200 Budget:

1. Discloses that as at 30 June 1999 the total amount borrowed by Council will be \$11,792,000;
2. Provides for a total amount proposed to be borrowed in 1999/2000 (other than to refinance existing loans) of \$6,500,000;
3. Projects that \$3,447,000 of the amount borrowed by Council will be redeemed during the financial year;
4. Projects that as at 30 June 2000 the total amount of Council borrowings will be \$14,845,300;

5. Projects that the cost of servicing the borrowings during the financial year will be \$1,447,500;
6. Provides for the following rates in the Dollar for each type of rate:

<b>Category</b>	<b>Proposed Rate in the Dollar</b>
General Developed Land	0.4767 cents in the dollar of C.I.V.
Farm Land	0.3337 cents in the dollar of C.I.V.
General Vacant Land	0.4767 cents in the dollar of C.I.V.
Commercial Land	0.7151 cents in the dollar of C.I.V.
Industrial Land	0.7151 cents in the dollar of C.I.V.
Investment Property Land	0.4767 cents in the dollar of C.I.V.
Sub Standard Vacant Land	0.4767 cents in the dollar of C.I.V.
Recreational & Cultural	0.2494 cents in the dollar of C.I.V.

7. Proposes a municipal charge of \$24.00

8. Proposes annual service charges as follows:

- Domestic Refuse \$113 per annum for one bin;  
\$150 per annum for two bins.
- Commercial Refuse \$128 per service per annum;
- Collection, Removal and Disposal of Night soil \$1,300 per pan per annum.

Copies of the 1999/2000 Budget are available for inspection during normal office hours at Council's Yarra Ranges Service Centres in Lilydale, Monbulk, Upwey, Healesville and Yarra Junction.

Any person wishing to make a written submission on the proposed budget must do so prior to 4.00 p.m. on Friday July 2, 1999. Submissions should be addressed to the Chief Executive Officer, P.O. Box 105 Lilydale 3140.

Any person requesting to be heard before the Council in support of their submission or to be represented by a person acting on their behalf shall be notified of the time and place of the hearing.



Council will meet to consider any written submissions and to adopt the Annual Budget on Tuesday 6 July, 1999 at 7.45 p.m. at the Civic Centre, Anderson Street, Lilydale.

Any person requiring further information concerning the Budget should contact Michael Cummins, Manager Corporate Finance on (03) 9294 6454.

ROB HAUSER  
Chief Executive Officer

---

SOUTHERN GRAMPIANS SHIRE  
COUNCIL

**Domestic (Feral and Nuisance) Animals Act  
1994**

Notice is hereby given that pursuant to Section 26(2) of the **Domestic (Feral and Nuisance) Animals Act 1994** and clause 39 of the Environmental Local Law No. 3, the Council, having advertised its intention in local papers and received no submissions pursuant to Section 223 of the **Local Government Act 1989**, has ordered that Melville Oval Reserve at Hamilton be designated as an area where dogs must at all times be kept on leashes.



NORTH EAST REGION WATER  
AUTHORITY

Notice of Making By-Law No. 135 –  
Major Trade Waste Control

At a meeting of the North East Region Water Authority held 19th May 1999, the Authority agreed to the making of By-Law No. 135, Major Trade Waste Control.

This By-law makes general provision for the discharge of trade waste flows to the Authority's sewers and provides penalties for breaches of the By-law. The By-law is available for inspection during normal business hours at the offices of North East Region Water Authority, Level 1, City Officers, Hovell Street, Wodonga. Copies may be purchased for the sum of ten dollars (\$10.00) each.

Information relating to the making of By-Law No. 135 can be obtained from Barry O'Brien, telephone 02 6022 0555.

J. B. O'BRIEN  
Secretary

**Planning and Environment Act 1987**  
CRANBOURNE PLANNING SCHEME

Notice of Amendment

Amendment L192

The Frankston City Council has prepared Amendment L192 to the Local Section of the Cranbourne Planning Scheme.

The Amendment proposes to rezone land known as 55 Quarry Road (Lot 180 on Plan of Subdivision No. 53687), Langwarrin from Corridor A to Residential (Urban) to enable the land to be subdivided in stages for residential purposes.

The Amendment can be inspected at:- Frankston City Council, Town Planning Department, Civic Centre, Davey Street, Frankston, Vic. 3199 and Department of Infrastructure, Nauru House, Customer Service Centre, Level 3, 80 Collins Street, Melbourne, Vic. 3000.

Submissions about the Amendment must be sent to:- Development Manager, Frankston City Council, P.O. Box 490, Frankston, Vic. 3199 by 19 July 1999.

RICHARD UMBERS  
Development Manager

**Planning and Environment Act 1987**  
GREATER GEELONG PLANNING SCHEME

Notice of Amendment

Amendment R242

The City of Greater Geelong has prepared Amendment R242 to the Greater Geelong Planning Scheme.

The Amendment proposes to amend the Regional Section of the Greater Geelong Planning Scheme to rezone land situated at 8 Princes Highway, Norlane, from Residential A zone to Local Business zone together with an accompanying Section 173 Agreement.

The Amendment can be inspected at: City of Greater Geelong, 2nd Floor, 103 Corio Street, Geelong; Department of Infrastructure, Office of Planning, 63 McKillop Street, Geelong 3220 and Department of Infrastructure, Level 3 Plaza, Nauru House, 80 Collins Street, Melbourne 3000.

Submissions about the Amendment must be sent to the Planning Scheme Unit, City of Greater Geelong, P.O. Box 104, Geelong 3220, by Monday 19 July 1999.

CHUBB FADGYAS  
Co-Ordinator Urban & Regional Planning

**Planning and Environment Act 1987**  
**HOBSONS BAY PLANNING SCHEME**  
 Notice of Amendment  
 Amendment L11

The City of Hobsons Bay, in conjunction with Melbourne Water, has prepared Amendment L11 to the Hobsons Bay Planning Scheme.

The amendment proposes to change the Hobsons Bay Planning Scheme by inserting the following clauses:

- Clause 159 – Land Subject to Inundation (LSI). This is based upon the Land Subject to Inundation Overlay introduced by the Victoria Planning Provisions.
- Clause 160 – Special Building Area (SBA). This is based upon the Special Building Overlay introduced by the Victoria Planning Provisions.

The amendment affects areas of the municipality for which Melbourne Water is the relevant drainage management authority. Within these areas, a planning permit will generally be required for all buildings and works (with some limited expectations which are listed in the amendment) and most applications will be sent to Melbourne Water for comment.

The amendment can be inspected at Hobsons Bay City Council, Altona Office, 115 Civic Parade, Altona 3018; Williamstown, Laverton, Newport and Altona Libraries; and the Department of Infrastructure, Customer Service Centre, Level 3 Plaza, Nauru House, 80 Collins Street, Melbourne 3000.

Submissions about the amendment must be sent to Mr Ken McNamara, Chief Executive Officer, Hobsons Bay City Council, P.O. Box 21, Altona, Vic. 3018 by Friday 30 July 1999.

KEN McNAMARA  
 Chief Executive Officer

**Planning and Environment Act 1987**  
**MARIBYRNONG PLANNING SCHEME**  
 Notice of Amendment

Amendment L37

The Maribyrnong City Council has prepared Amendment L37 to the Local Section of the Maribyrnong Planning Scheme.

The amendment affects land distributed throughout the City of Maribyrnong that has

been identified by Melbourne Water as being affected by overland flows in the event of a storm exceeding the design capacity of the underground drainage system.

The amendment proposes to change the Maribyrnong Planning Scheme by inserting the following new Clause:

Clause 133 - "133 Special Building Area" (SBA). This is based upon the Special Building Overlay introduced by the Victoria Planning Provisions but has been modified to allow it to be used in the existing planning scheme.

Under this clause a planning permit will generally be required for most buildings and works within the area covered by the SBA, and applications will be referred to Melbourne Water for comment. There are certain types of buildings and works which are exempt from permit requirements, and these are listed in this clause.

In addition, land which is affected by the new Overlay will be shown on planning scheme maps.

The existing zoning and other overlays which apply to land will not change.

A copy of the amendment may be inspected at the following locations during office hours: Maribyrnong City Council, Reception, ground floor, Maribyrnong Town Hall, corner Napier and Hyde Streets, Footscray; Department of Infrastructure, Customer Service Centre and Bookshop, Upper Plaza, Nauru House, 80 Collins Street, Melbourne.

Submissions about the amendment must be sent to Planning Services Co-ordinator, (attention of Paul Laughton), City of Maribyrnong, P.O. Box 58, Footscray 3011 by Monday 19 July 1999.

KAY RUNDLE  
 Chief Executive Officer

**Planning and Environment Act 1987**  
**MAROONDAH PLANNING SCHEME**  
 Notice of Amendment

Amendment L33

Maroondah City Council has prepared Amendment L33 to the Maroondah Planning Scheme.

The amendment affects land distributed throughout the City of Maroondah that has been identified by Melbourne Water as being affected by overland flows in the event of a storm exceeding the design capacity of the underground drainage system.

The amendment proposes to change the Maroondah Planning Scheme by inserting the following new Clause:

- Clause 166 – “Special Building Area” (SBA). This is based upon the Special Building Overlay introduced by the Victoria Planning Provisions but has been modified to allow it to be used in the existing planning scheme.

Under this clause a planning permit will generally be required for all buildings and works within the area covered by the SBA, and most applications will be referred to Melbourne Water for comment. There are certain types of buildings and works which are exempt from permit requirements, and these are listed in this clause.

In addition, land which is affected by the new Overlay will be shown on planning scheme maps. The existing zoning and other overlays which may apply to land will not change.

A copy of the amendment may be inspected, free of charge, at the following locations during office hours:

- Maroondah City Council, Civic Centre, Braeside Avenue, Ringwood;
- Maroondah City Council, Customer Service Office, Ringwood Plaza, Ringwood;
- Maroondah City Council, Customer Service Office, Main Street, Croydon;
- Maroondah City Council, Customer Service Office, Civic Place, Croydon;
- Department of Infrastructure, Customer Service Centre and Bookshop, Upper Plaza, Nauru House, 80 Collins Street, Melbourne 3000.

Submissions about the amendment must be sent to: Maroondah City Council, P.O. Box 156, Ringwood 3134 by Friday 23 July 1999.

MICHAEL MARASCO  
Chief Executive Officer

Creditors, next of kin and others having claims against the estate of any of the undermentioned deceased persons are required to send particulars of their claims to State Trustees Limited, A.C.N 064 593 148, 168 Exhibition Street, Melbourne, Victoria, 3000 the personal representative, on or before August 19, 1999 after which date State Trustees Limited may convey or distribute the assets having regard only to the claims of which State Trustees Limited then has notice.

BAECK Ian Stewart, late of 530 Glen Eira Road, Caulfield, engineer, who died February 8, 1999.

BLAKE Airlie Alice, late of Warrawee, 854A Centre Road, Bentleigh East, pensioner, who died March 23, 1999.

COPPIN William, late of 1598 Maroondah Highway, Buxton, retired, who died February 25, 1999.

EMSLIE Francis Ernest, late of Kirkbrae Presbyterian Homes for the Aged People, 794 Mt. Dandenong Road, Kilsyth, retired, who died May 3, 1999.

GREEN Robena Eleanor, late of Coronella Private Nursing Home, 163 Central Road, Nunawading, home duties, who died April 17, 1999.

KAY John Marshall, late of 13 Mangan Street, business consultant, who died September 29, 1997.

McLEOD Jannet, late of Werribee Mercy Hospital, 300 Princes Highway, Werribee, retired, who died April 8, 1999.

REYNOLDS Edith, late of Strabane Gardens, late of 1/3 Strabane Avenue, Box Hill, home duties, who died May 18, 1999.

SENANAYAKE Anula, late of 6/9 Gloucester Avenue, Berwick, pensioner, who died May 28, 1999.

STEPHENS Betty Eunice, late of 105 Brougham Street, Kew, stenographer, who died November 20, 1998.

WALTERS Evelyn Florence, late of 9 Myrtle Grove, Preston, home duties, who died November 30, 1990.

WOODGATE William, late of Unit 6, 249 Burnley Street, Richmond, pensioner, who died January 23, 1999.

Dated at Melbourne, 11 June 1999.

CATHY VANDERFEEN  
Manager, Estate Management  
State Trustees Limited

**Geographic Place Names Act 1998**

## NOTICE OF REGISTRATION OF GEOGRAPHIC NAMES

The Registrar of Geographic Names hereby gives notice of the registration of the undermentioned place names and the definition of the boundaries.

<b>File No.</b>	<b>Place Name</b>	<b>Proposer &amp; Location</b>
1698	Appin, Appin South, Bael Bael, Beauchamp, Benjeroop, Budgerum East, Burkes Bridge, Cannie, Capels Crossing, Cohuna, Cullen, Daltons Bridge, Dingwall, Fairley, Gannawarra, Gonn Crossing, Gredgwin, Horfield, Keely, Kerang, Kerang East, Koondrook, Koroop, Lake Charm, Lake Meran, Lalbert, Leitchville, Macorna, Macorna North, McMillans, Mead, Meatian, Meering West, Milnes Bridge, Mincha West, Murrabit, Murrabit West, Myall, Mystic Park, Ninyeunook, Normanville, Oakvale, Pine View, Quambatook, Reedy Lake, Sandhill Lake, Teal Point, Titybong, Towaninny, Tragowel, Wandella, Wee Wee Rup and Westby.	Shire of Gannawarra. The 53 aforementioned rural localities within the municipality. Plans may be inspected at the Municipal Offices, or the Office of the Registrar of Geographic Names.
1736	Bellbridge, Berringama, Bethanga, Biggara, Bullioh, Bungil, Burrowye, Colac Colac, Corryong, Cudgewa, Dartmouth, Eskdale, Fernvale, Granya, Guys Forest, Jarvis Creek, Koetong, Lucyvale, Mitta Mitta, Mount Alfred, Nariel Valley, Pine Mountain, Shelley, Talgarno, Tallangatta, Tallangatta East, Tallangatta Valley, Thologolong, Thowgla Valley, Tintaldra, Tom Groggin, Towong, Towong Upper and Walwa.	Shire of Towong. The 34 aforementioned rural localities within the municipality. Plans may be inspected at the Municipal Offices, or the office of the Registrar of Geographic Names.

**CORRIGENDUM**

In the Victoria Government Gazette No. G 23, 10 June 1999, page 1365, under the **Geographic Place Names Act 1998**, the Notice of Registration of Geographic Names, the list of towns and rural districts, within Mount Alexander Shire, should include Yandoit.

c/- **LAND VICTORIA**  
2nd Floor  
456 Lonsdale Street  
MELBOURNE 3000

JOHN PARKER  
Registrar Geographic Names

**Crown Land (Reserves) Act 1978****CROWN LAND RESERVES (SANDY CREEK HALL AND RECREATION RESERVE) REGULATIONS 1997**

I, Mervyn John McAliece, Manager Land Victoria North East Region, as delegate of the Minister for Conservation and Land Management make the following Regulations:

**PART 1 — PRELIMINARY****1. Title**

These Regulations may be cited as the Crown Land Reserves (Sandy Creek Hall and Recreation Reserve) Regulations 1997.

**2. Objective**

The objective of these Regulations is to provide for the care, protection and management of the (Sandy Creek Hall and Recreation Reserve).

**3. Authorising provision**

These Regulations are made under section 13 of the **Crown Land (Reserves) Act 1978**.

**4. Commencement**

These Regulations come into operation on the day that they are published in the Government Gazette.

**5. Revocations**

All previous regulations made under the **Crown Land (Reserves) Act 1978** or the Land Act 1958 insofar as they apply to the reserve are revoked.

**6. Definitions**

In these Regulations —

“*Act*” means the **Crown Land (Reserves) Act 1978**;

“*authorised officer*” means an authorised officer appointed under section 83 of the **Conservation, Forests and Lands Act 1987** for the purposes of the **Land Act 1958**;

“*bicycle path*” has the same meaning as in the Road Safety (Traffic) Regulations 1988;

“*camp*” means —

- (a) to erect, occupy or use a tent or any similar form of accommodation; or
- (b) to erect, park, occupy or use a caravan, camper van or other movable form of accommodation or temporary structure;

“*Committee*” means the committee of

management appointed to manage the reserve under section 14 of the Act;

“*damage*” means to alter, to cut, to destroy or to deface.

“*firearm*” has the same meaning as in the **Firearms Act 1996**;

“*fireplace*” means —

- (a) a facility constructed of stone, metal, concrete or other non-flammable material provided by the Committee in the reserve for the purposes of lighting and maintaining fires; or
- (b) a portable appliance constructed of stone, metal or other non-flammable material;

“*footway*” has the same meaning as in the Road Safety (Traffic) Regulations 1988;

“*life-saving aid*” includes any life-saving equipment, warning sign, barrier, fire extinguisher, hose or similar equipment;

“*reserve*” means the (Sandy Creek Hall and Recreation Reserve);

“*Secretary*” means the body corporate established by Part 2 of the **Conservation, Forests and Lands Act 1987**;

“*segregated footway*” has the same meaning as in the Road Safety (Traffic) Regulations 1988;

“*shared footway*” has the same meaning as in the Road Safety (Traffic) Regulations 1988;

“*take*” means —

- (a) in relation to flora, to kill, injure or disturb any live flora, or to remove or collect the whole or parts thereof whether dead or alive;- and
- (b) in relation to fauna, to kill, injure or disturb any animal or remove any dead animal;

“*vehicle*” has the same meaning as in the **Road Safety Act 1986**.

**7. Application of Regulations**

(1) These Regulations do not apply to :-

- (a) a member of the Committee; or
- (b) any officer or employee of the Committee; or
- (c) an authorised officer; or
- (d) a person authorised by the Secretary or an employee of the Secretary —

who is acting in the course of his or her duties.



- (2) A person acting in accordance with a lease, licence, tenancy or permit granted or issued under the Act or an Act relating to Crown land over land in the reserve is not subject to these Regulations, to the extent that the activities authorised by that lease, licence, tenancy or permit are inconsistent with these Regulations.

#### PART 2 — POWERS OF COMMITTEE

##### 8. *Committee may set aside areas for particular purposes*

- (1) The Committee may determine that a specified area or areas in the reserve be set aside for one or more of the following purposes -
- (a) protection of flora or fauna, except fish;
  - (b) re-establishment or planting of trees, shrubs, grass or other vegetation;
  - (c) protection or management of cultural, historic or geological features or values;
  - (d) amenities or facilities for public use;
  - (e) camping;
  - (f) the playing of games or sport;
  - (g) the lighting or maintaining of fires;
  - (h) the entry by any person accompanied by a dog under that person's control;
  - (I) the riding, driving or leading of a horse or a mule or a donkey or a camel or the drawing of a vehicle by any of those animals;
  - (j) the parking of any vehicle or vehicles of a particular class or classes;
  - (k) the passage of any vehicle or vehicles of a particular class or classes;
  - (l) a bicycle path;
  - (m) a footway;
  - (n) a segregated footway;
  - (o) a shared footway;

- (p) the sinking of a bore to establish a CFA refuge;
- (q) a childrens playground;

- (2) The Committee must include in a determination under sub-regulation (1) details of the times or periods during which areas set aside under sub-regulation (1) may be used for the purpose for which they are set aside.
- (3) If the Committee has determined that an area be set aside under sub-regulation (1), the Committee must cause notices to be displayed in such a place and manner that the particulars are reasonably likely to be seen by the persons using the areas, indicating -
- (a) the areas so set aside; and
  - (b) the purpose for which those areas are set aside; and
  - (c) the times or periods during which the purpose is permitted.
- (4) A person must comply with a determination made under sub-regulation (1) when displayed in accordance with sub-regulation (3).

##### 9. *Committee may set aside areas where entry or access is prohibited or restricted*

- (1) The Committee may determine that a specified area or areas in the reserve be set aside as an area where access or entry is prohibited or restricted -
- (a) by a person who is in possession of alcohol;
  - (b) by a person with glass bottles, glass containers or glass utensils in their possession;
  - (c) for swimming;
  - (d) for reasons of public safety.
- (2) A determination under sub-regulation (1) must specify -
- (a) the times or periods during which entry or access is prohibited or restricted to an area; and
  - (b) the purpose of the prohibition or restriction.
- (3) If the Committee has determined that an area be set aside under sub-regulation (1), the Committee must



cause notices to be displayed in such a place and manner that the particulars are reasonably likely to be seen by the persons using the areas, indicating -

- (a) the areas so set aside; and
- (b) the purpose of the prohibition or restriction; and
- (c) the times or periods during which entry or access is prohibited or restricted.

#### 10. Issuing, cancellation and production of permits

- (1) The Committee may issue a permit for any of the activities referred to in regulations 13 (1), 15 (1), 17 (1), 20 (1), 23 (1), 24 (1), 25 (1) or 26 (1).
- (2) A permit issued under sub-regulation (1) authorises the holder to enter and use the reserve -
  - (a) for the purpose specified in the permit; and
  - (b) for the period specified in the permit; and
  - (c) subject to any terms and conditions in respect of that entry or use determined by the Committee and specified in the permit.
- (3) The Committee may revoke or cancel a permit at any time.
- (4) Upon revocation or cancellation of a permit under sub-regulation (3), the Committee must, within a reasonable time after the revocation or cancellation, notify the permit holder in writing of the cancellation or revocation of the permit.
- (5) A person who holds a permit issued under this Part must produce the permit for inspection when requested to do so by the Committee or an authorised officer.

#### 11. Fees and charges

- (1) The reserve is open to the public free of charge except as otherwise determined by the Committee in accordance with sub-regulation (2).
- (2) The Committee may determine such reasonable fees that it considers

necessary for entry to the reserve or use of improvements, services or facilities in the reserve.

- (3) If the Committee has determined that a fee is payable for entry to the reserve or use of improvements, services or facilities in the reserve under sub-regulation (2), the Committee must cause notices to be displayed in such a place and manner that the particulars are reasonably likely to be seen by persons likely to be affected by them, indicating the fee payable for —
  - (a) entry to the reserve; or
  - (b) use of the improvements, services or facilities in the reserve.
- (4) A person must not enter the reserve or use the improvements, services or facilities within the reserve without paying the appropriate fee, if any, determined by the Committee under sub-regulation (2).

### PART 3 — USE AND CONTROL OF THE RESERVE

#### 12. Offence to enter or remain in area where entry or access is prohibited or restricted

Subject to these Regulations, a person must not enter or remain in an area to which entry or access has been prohibited or restricted under regulation 10 in contravention of a notice or notices displayed in accordance with that regulation.

#### 13. Entry of dogs, horses and other animals

- (1) A person must not bring an animal into the reserve, or allow an animal under that person's control to enter or remain in the reserve.
- (2) Sub-regulation (1) does not apply to a person who -
  - (a) brings a dog which is used as a guide dog into the reserve or allows that dog to remain in the reserve; or
  - (b) brings into or allows to remain in the reserve a dog which is in an area set aside under regulation 9 (1) as an area where dogs are permitted; or

- (c) brings into or allows to remain in the reserve a horse, mule, donkey or camel which is in an area set aside under regulation 9 (1) as an area for the riding, driving or leading of those animals or the drawing of a vehicle by any of those animals; or
  - (d) brings an animal into or allows an animal to remain in the reserve in accordance with a current permit granted to that person under Part 2.
- (3) A person who brings an animal into the reserve in accordance with this regulation must ensure that the animal is effectively controlled for the purpose of preventing unreasonable disturbance or damage to any person, garden, shrub, tree, building, fencing or other improvement.

#### 14. *Driving and parking vehicles*

- (1) A person must not drive a vehicle in the reserve.
- (2) Sub-regulation (1) does not apply to a person who drives or parks a vehicle in an area set aside by the Committee under regulation 9 (1) for the passage or parking of vehicles.
- (3) A person must not drive any vehicle or animal in the reserve at a speed in excess of 10 kilometres per hour.
- (4) A person must not park or leave a vehicle standing in the reserve.
- (5) Sub-regulation (3) does not apply to a person who parks a vehicle or leaves a vehicle standing in an area set aside by the Committee under regulation 9 (1) for the parking of vehicles in accordance with the times or periods determined by the Committee under regulation 9 (2).

#### 15. *Camping*

- (1) A person must not camp in the reserve.
- (2) Sub-regulation (1) does not apply to a person who camps -
  - (a) in an area set aside by the Committee under regulation 9 (1) for the purpose of camping; and
  - (b) in accordance with a current permit for camping under Part 2.

#### 16. *Fire*

- (1) A person must not light or maintain a fire in the reserve.
- (2) Sub-regulation (1) does not apply to a person who lights or maintains a fire at a time and during a period when the lighting of fires is not prohibited under any Act if that fire is —
  - (a) in a fireplace; or
  - (b) in an area set aside by the Committee under regulation 9 (1) for the purpose of lighting or maintaining a fire.
- (3) A person who has lit or maintained a fire in the manner referred to in sub-regulation (2) must completely extinguish that fire before leaving the place of the fire.

#### 17. *Vegetation and fauna.*

- (1) A person must not-
  - (a) take, cut, damage, displace, poison, deface or interfere with any timber, tree, shrub, plant, wildflower or other vegetation in the reserve; or
  - (b) enter any area which is set aside under regulation 9 (1) -
    - (i) for the re-establishment or planting of trees, shrubs grass or other vegetation; or
    - (ii) for the protection of flora or fauna; or
  - (c) plant or knowingly introduce any seed, tree, shrub, fern or other vegetation or any part of any tree, shrub or other vegetation in the reserve.
- (2) Sub-regulation (1) does not apply to a person acting in accordance with —
  - (a) a current permit under Part 2 which allows a person to engage in the particular activity referred to in sub-regulation (1); or
  - (b) a lease, licence, permit or other authority under the **Extractive Industries Development Act 1995**, the **Mineral Resources Development Act 1990** or the **Petroleum Act 1958**.

*18. Animals and nests*

A person must not in the reserve —

- (a) take any animal or its lair or nest; or
- (b) poison any animal.

*19. Improvements, signs, equipment, navigational aids*

A person must not damage, move or interfere with-

- (a) any sign, noticeboard, equipment, seat, table, gate, post, fence, bridge, facility, building or structure in the reserve; or
- (b) any life-saving aid in the reserve, except for the purpose of saving life.

*20. Erecting or using buildings and structures*

(1) A person must not-

- (a) erect or place any building or structure in the reserve; or
- (b) enter, occupy or use the whole or any part of any building or structure in the reserve unless it is set aside as an amenity or facility for public use.

(2) Sub-regulation (1) does not apply to a person who holds a current permit under Part 2 which allows that person to engage in the particular activity referred to in sub-regulation (1).

*21. Use of amenity or facility*

(1) A person must not enter or use an amenity or facility in the reserve set aside for the use of persons of the opposite sex.

(2) Sub-regulation (1) does not apply to the entering or use of an amenity or facility by a child under the age of 6 years when accompanied by an adult.

*22. Games or sports*

(1) A person must not engage in any game or sport in the reserve likely to cause interference, disturbance, inconvenience or danger to other persons using the reserve.

(2) Sub-regulation (1) does not apply to a person who is engaged in a game or sport in an area set aside for a game or sport under regulation 9 (1).

*23. Organised entertainment, fete or public meeting*

(1) A person must not conduct any organised entertainment, rally, festival,

tour, fete or public meeting or similar event in the reserve.

(2) Sub-regulation (1) does not apply to a person who holds a current permit under Part 2 which allows that person to engage in the particular activity referred to in sub-regulation (1).

*24. Public address*

(1) A person must not deliver an address or use any amplifier, public address system, loud hailer or similar device in the reserve

(2) Sub-regulation (1) does not apply to a person who holds a current permit under Part 2 which allows that person to engage in the particular activity referred to in sub-regulation (1).

*25. Commercial activities*

(1) A person must not, in the reserve —

- (a) conduct a commercial enterprise or offer for sale or hire any article or service; or
- (b) distribute or display any handbills, pamphlets, books, papers or advertising matter or put up or leave any placards or notices; or
- (c) take photographs for commercial purposes.

(2) Sub-regulation (1) does not apply to a person who holds a current permit under Part 2 which allows that person to engage in the particular activity referred to in sub-regulation (1).

*26. Machinery and power tools*

(1) A person must not operate any portable or stationary generator, air-compressor, chainsaw, oxy-acetylene or electrical cutting or welding apparatus in the reserve.

(2) Sub-regulation (1) does not apply to a person who holds a current permit under Part 2 to engage in the particular activity referred to in sub-regulation (1).

*27. Gates*

A person must not leave any gate in the reserve open except where the gate is already open.

*28. Offensive behaviour*

In the reserve, a person must not -

- (a) use indecent or obscene language; or
- (b) use threatening or abusive words; or
- (c) behave in a riotous, indecent, offensive or threatening manner.
- (d) play loud music or generate noise considered offensive by other occupants of the reserve, particularly at night; or
- (e) interfere with or interrupt any sport or holiday amusement or any practice thereat.

#### 29. *Firearms and traps*

A person must not possess or carry for use in the reserve or use any firearm, trap or snare in the reserve.

#### 30. *Stones or missiles*

A person must not propel or throw any stone or missile which is likely to cause danger or unreasonable disturbance to other persons or to animals in the reserve.

#### PART 4 — GENERAL

#### 31. *Obstruction*

A person must not obstruct, hinder or interfere with a member of the Committee, an authorised officer, any other officer or employee of the Committee or a person authorised by the Committee in the execution of his or her duties in the reserve.

#### 32. *Directions to leave*

- (1) An authorised officer may direct any person whom that officer believes on reasonable grounds has contravened these Regulations to leave the reserve or any part of the reserve.
- (2) A person must leave the reserve or the part of the reserve immediately when directed to do so by an authorised officer.

#### NOTES

##### Contravention of regulations

A contravention of these regulations may result in the imposition of penalties as set out in section 13 of the **Crown Land (Reserves) Act 1978**.

##### Litter

The depositing of litter in the reserve is prohibited under the **Litter Act 1987** and may result in the imposition of penalties under that Act.

##### Motor Vehicles

Under the Land Conservation (Vehicle Control) Regulations 1992, motor vehicles are

prohibited from being within a reserve except on a road, in a parking area or in an area declared to be a free access area. A contravention may result in the imposition of penalties under those regulations.

##### Fire

In addition to regulation 19, the lighting of fires is governed by the Fire Protection Regulations 1992, and failure to adhere to those Regulations may result in the imposition of penalties.

Dated: 10 May 1999

MERVYN JOHN MCALIECE  
 Manager Land Victoria  
 North East Region  
 as delegate of the Minister  
 for Conservation and  
 Land Management.

#### **Livestock Disease Control Act 1994**

##### NOTICE UNDER SECTION 94

Notice is hereby given that on 4 June 1999 the Commissioner of State Revenue declared, pursuant to section 94 of the **Livestock Disease Control Act 1994**, the undermentioned persons, being persons carrying on business as stock and station agents, abattoir operators, feedlot operators, cattle scale operators, calf dealers or any other prescribed business dealing with the buying or selling of livestock or carcasses of livestock, as approved agents for the purposes of Part 6 of the **Livestock Disease Control Act 1994**, and of the **Stamps Act 1958**.

Arcadian Wool Brokers Ltd.

CHRISTOPHER CHARLES EDWIN GAHAN  
 as delegate of the Secretary  
 to the Department of Natural Resources  
 and Environment

#### **Stamps Act 1958**

##### NOTICE UNDER SECTION 115

Notice is hereby given that on 10 June 1999 the Comptroller of Stamps approved pursuant to Section 115 (1) (a) of the **Stamps Act 1958**, for the purposes of Subdivision (12) of Division 3 of Part 2 of the **Stamps Act 1958**, the following equipment by which bets may be recorded and betting tickets issued:

Multi-Bet distributed by The Cook Family Trust trading as Multi-Bet.

DAVID POLLARD  
 Commissioner of State Revenue  
 in his capacity as Comptroller of Stamps

**Stamps Act 1958**

## NOTICE UNDER SECTION 115

Notice is hereby given that on 8 June 1999 the Comptroller of Stamps approved pursuant to Section 115 (1) (a) of the **Stamps Act 1958**, for the purposes of Subdivision (12) of Division 3 of Part 2 of the **Stamps Act 1958**, the following equipment by which bets may be recorded and betting tickets issued:

Easybook 2000 distributed by Point & Click Technologies Pty Ltd.

DAVID POLLARD

Commissioner of State Revenue  
in his capacity as Comptroller of Stamps

---

**Education Act 1958**

## NOTICE OF MAKING OF ORDERS UNDER SECTION 13

Six Orders of the Minister for Education were made on 2 June 1999 under sections 13(4) and 13(11) of the **Education Act 1958** amending the constitution Orders of the school councils of Forrest Primary School, Patchewollock Group School, Hill End Primary School, Herne Hill Primary School, Wurruk Primary School and Gordon Primary School in respect of the memberships of the school councils.

PHILLIP GUDE

Minister for Education

---

**Education Act 1958**

## NOTICE OF MAKING OF ORDERS UNDER SECTION 13

Seven Orders of the Minister for Education were made on 2 June 1999 under sections 13(4) and 13(11) of the **Education Act 1958** amending the constitution Orders of the school councils of Hampden Specialist School, Dromana Primary School, Loch Sport Primary School, Stawell Primary School, Sunbury Primary School, Wandong Primary School and Chewton Primary School in respect of the memberships of the school councils.

PHILLIP GUDE

Minister for Education

---

**Water Act 1989**

## RIVER MURRAY BULK WATER ENTITLEMENTS

The following Orders granting bulk entitlements have been made under sections 47, 43, 223(4) and 34(5) of the **Water Act 1989**, and copies of them can be obtained from the relevant authorities or from David Lewis, Department of Natural Resources and Environment, 1/240 Victoria Parade, East Melbourne 3002, telephone (03) 9412 4352:

Bulk Entitlement (River Murray - Goulburn-Murray Water) Conversion Order 1999

Bulk Entitlement (River Murray - Sunraysia Rural Water) Conversion Order 1999

Bulk Entitlement (River Murray - First Mildura Irrigation Trust) Conversion Order 1999

Bulk Entitlement (River Murray - North East Water) Conversion Order 1999

Bulk Entitlement (River Murray - Goulburn Valley Water) Conversion Order 1999

Bulk Entitlement (River Murray - Coliban Water) Conversion Order 1999

Bulk Entitlement (River Murray - Low Murray Water) Conversion Order 1999

Bulk Entitlement (River Murray - Wimmera Mallee Water) Conversion Order 1999

Bulk Entitlement (River Murray - Flora and Fauna) Conversion Order 1999

---



**Heritage**  
VICTORIA

**Heritage Act 1995**

## NOTICE OF REGISTRATION

As Executive Director for the purpose of the Heritage Act, I give notice under section 46 that the Victorian Heritage Register is amended by including the Heritage Register Number 1827 in the categories described as a Heritage Place:

Former Queens Arms Hotel, 330-334 Dorcas Street, South Melbourne, Port Phillip City Council.

## EXTENT:

1. All the building known as former Queens Arms Hotel marked B1 on Diagram Number 601655 held by the Executive Director.



2. All the land marked L1 on Diagram Number 601655, held by the Executive Director being all the land described in Certificate of Title Vol 8611 Folio 798 and Certificate of Title Vol 8589 Folio 563.

Dated 21 May 1999.

RAY TONKIN  
Executive Director



**Heritage**  
VICTORIA

**Heritage Act s1995**

**NOTICE OF REGISTRATION**

As Executive Director for the purpose of the Heritage Act, I give notice under section 46 that the Victorian Heritage Register is amended by including the Heritage Register Number 1648 is now described in the category as a Heritage Place:

Slip and Winch Shed, Paynesville Slipway, Slip Road, Paynesville, East Gippsland Shire.

**EXTENT:**

1. To the extent of: All the buildings being, B1 the slipway and B2 the winch and winch shed on Diagram 602234 held by the Executive Director.

To the extent of: All the land marked L1 on Diagram 602234 held by the Executive Director, being part of the land described on Crown Allotment 147D, Parish of Bairnsdale, County of Tanjil.

Dated 21 May 1999.

RAY TONKIN  
Executive Director



**Heritage**  
VICTORIA

**Heritage Act 1995**

**NOTICE OF REGISTRATION**

As Executive Director for the purpose of the Heritage Act, I give notice under section 46 that the Victorian Heritage Register is amended in that the Heritage Register Number 1563 is now described in the category as a Heritage Place:

Footscray Railway Station Complex, Irving Street, Footscray, Maribyrnong City Council.

**EXTENT:**

1. All the buildings and structures marked B1 Station Building and Platforms 2 and 3; B2 Station Building and Platform 1; B3 Station Building and Platform 4; B4 Signal Box and B5 Bandstand and Mound on Diagram 602753 held by the Executive Director.

2. All the Trees and Garden features marked T1-T7 Phoenix canariensis; T8 Ficus Macrophylla; T9 Cupressus torulosa; P1 McNab Avenue including bluestone edging; P2 Path on Diagram 602753 held by the Executive Director.

3. All the land marked L1 on Diagram 602753 held by the Executive Director, being part of the land described as Volume 10159 Folio 864.

Dated 21 May 1999.

RAY TONKIN  
Executive Director



**Heritage**  
VICTORIA

**Heritage Act 1995**

**NOTICE OF REGISTRATION**

As Executive Director for the purpose of the Heritage Act, I give notice under section 46 that the Victorian Heritage Register is amended by including the Heritage Register Number 1789 in the category described as a Heritage Place and Heritage Object:

Former Shop and Residence, 175 Stokes Street, Port Melbourne, Port Phillip City Council.

**EXTENT:**

1. All the buildings known as the former Shop and Residence marked B1 on Diagram Number 608342 held by the Executive Director.

2. All the land marked L1 on Diagram Number 608342 held by the Executive Director being all the land described in Certificate of Title Volume 1233 Folio 447.

3. All the following specified objects: Shop counters located in B1; (one unit in original location and one other unit relocated elsewhere in building); Shop shelving located in B1.

Dated 3 June 1999.

RAY TONKIN  
Executive Director





**Heritage**  
VICTORIA

**Heritage Act 1995**

NOTICE OF REGISTRATION

As Executive Director for the purpose of the Heritage Act, I give notice under section 46 that the Victorian Heritage Register is amended by including the Heritage Register Number 1789 in the category described as a Heritage Place and Heritage Object:

Former Shop and Residence, 175 Stokes Street, Port Melbourne, Port Phillip City Council.

EXTENT:

1. All the buildings known as the former Shop and Residence marked B1 on Diagram Number 608342 held by the Executive Director.

2. All the land marked L1 on Diagram Number 608342 held by the Executive Director being all the land described in Certificate of Title Volume 1233 Folio 447.

3. All the following specified objects: Shop counters located in B1; (one unit in original location and one other unit relocated elsewhere in building); Shop shelving located in B1.

Dated 3 June 1999.

RAY TONKIN  
Executive Director



**Heritage**  
VICTORIA

**Heritage Act 1995**

NOTICE OF REGISTRATION

As Executive Director for the purpose of the Heritage Act, I give notice under section 46 that the Victorian Heritage Register is amended by including the Heritage Register Number 1815 in the category described as a Heritage Place, Archaeological Place:

Henry's No. 1 Mill, West Barwon Valley, Colac Otway Shire.

EXTENT:

1. All of the Crown land including tramway formations, building foundations, surface artefacts and any other remains of sawmilling

activity within a radius of 250 metres of the point with Australian Map Grid co-ordinates E382 N255 on 1:25,000 Map Sheet No. 7620-4-1 Forrest.

Dated 3 June 1999.

RAY TONKIN  
Executive Director



**Heritage**  
VICTORIA

**Heritage Act 1995**

NOTICE OF REGISTRATION

As Executive Director for the purpose of the Heritage Act, I give notice under section 46 that the Victorian Heritage Register is amended by including the Heritage Register Number 1816 in the category described as a Heritage Place, Archaeological Place:

Comet Mill, Mount Disappointment, Mitchell Shire.

EXTENT:

1. All of the Crown land including machinery foundations, earthworks, sawdust heaps, settlement debris, surface artefacts and any other remains of sawmilling and associated residential activity within a 200 metre radius of the point with Australian Map Grid co-ordinates E374 N626 on 1:25,000 Map Sheet No 7923-3-1 Reedy Creek.

Dated 3 June 1999.

RAY TONKIN  
Executive Director



**Heritage**  
VICTORIA

**Heritage Act 1995**

NOTICE OF REGISTRATION

As Executive Director for the purpose of the Heritage Act, I give notice under section 46 that the Victorian Heritage Register is amended by including the Heritage Register Number 1817 in the category described as a Heritage Place:

Henry's Tramway Tunnel, West Barwon Valley, Colac Otway Shire.

EXTENT:

1. All of the Crown land including tramway tunnel, structural timbers, box cuttings and any other remains of timber transport activity within a 50 metre radius of the point with Australian Map Grid co-ordinates E394 N250 on 1:25,000 Map Sheet No. 7620-4-1 Forrest.

Dated 3 June 1999.

RAY TONKIN  
Executive Director



**Heritage**  
VICTORIA

**Heritage Act 1995**

NOTICE OF REGISTRATION

As Executive Director for the purpose of the Heritage Act, I give notice under section 46 that the Victorian Heritage Register is amended by including the Heritage Register Number 1818 in the categories described as a Heritage Place, Archaeological Place:

Knott's No. 3 Mill, Wyelangta, Colac Otway Shire.

EXTENT:

1. All of the Crown land including concrete machinery foundations, saw pit, sawdust heap, winching platform and cable, tramlines and any other remains of sawmilling activity within a 100 metre radius of the point with Australian Map Grid co-ordinates E152 N156 on 1:25,000 Map Sheet No. 7520-1-2 Lavers Hill.

Dated 3 June 1999.

RAY TONKIN  
Executive Director



**Heritage**  
VICTORIA

**Heritage Act 1995**

NOTICE OF REGISTRATION

As Executive Director for the purpose of the Heritage Act, I give notice under section 46 that the Victorian Heritage Register is amended by including the Heritage Register Number 1819 in the category described as a Heritage Place:

Lower Goodwood Kilns, Upper La Trobe Valley, Baw Baw Shire.

EXTENT:

1. All of the structure known as the Lower Goodwood Kilns marked B1 on Diagram 502151 held by the Executive Director.

Dated 3 June 1999.

RAY TONKIN  
Executive Director



**Heritage**  
VICTORIA

**Heritage Act 1995**

NOTICE OF REGISTRATION

As Executive Director for the purpose of the Heritage Act, I give notice under section 46 that the Victorian Heritage Register is amended by including the Heritage Register Number 1820 in the category described as a Heritage Place, Archaeological Place:

New Ada Mill, Ada Valley, Baw Baw Shire.

EXTENT:

1. All of the Crown land including concrete machinery foundations, collapsed structures, surface artefacts and any other remains of sawmilling and associated residential activity within a 100 metre radius of the point with Australian Map Grid co-ordinates E980 N135 on 1:25,000 Map Sheet No. 8022-2-4 Ada River.

Dated 3 June 1999.

RAY TONKIN  
Executive Director



**Heritage**  
VICTORIA

**Heritage Act 1995**

NOTICE OF REGISTRATION

As Executive Director for the purpose of the Heritage Act, I give notice under section 46 that the Victorian Heritage Register is amended by including the Heritage Register Number 1821 in the category described as a Heritage Place, Archaeological Place:

New Federal Mill, Ada Valley, Baw Baw Shire.

EXTENT:

1. All of the Crown land including machinery foundations, tramway formations,

mill shed timbers, collapsed huts, surface artefacts and any other remains of sawmilling and associated residential activity within a 250 metre radius of the point with Australian Map Grid co-ordinates E993 N128 on 1:25,000 Map Sheet No. 8022-2-4 Ada River.

2. The Federal Timber Company's outlet tramway, and all the Crown land on each side of it for 50 metres, from the New Federal Mill site (E993 N128 on 1:25,000 Map Sheet No. 8022-2-4 Ada River) to Starling Gap (E944 N139 on 1:25,000 Map Sheet No. 8022-2-4 Ada River).

Dated 3 June 1999.

RAY TONKIN  
Executive Director



**Heritage**  
VICTORIA

**Heritage Act 1995**

NOTICE OF REGISTRATION

As Executive Director for the purpose of the Heritage Act, I give notice under section 46 that the Victorian Heritage Register is amended by including the Heritage Register Number 1822 in the category described as a Heritage Place, Archaeological Place:

Old Federal Mill, Starvation Creek, Warburton, Yarran Ranges Shire.

EXTENT:

1. All of the Crown land including concrete machinery foundations, sawdust heaps, surface artefacts and any other remains of sawmilling activity within a 200 metre radius of a point with Australian Map Grid co-ordinates E014 N150 on 1:25,000 Map Sheet No. 8022-2-1 McCarthy.

2. The Federal Timber Company's outlet tramway, and all the Crown Land on each side of it for 50 metres, from where the tramway crosses Big Creek Road (E013 N155 on 1:25,000 Map Sheet No. 8022-2-1 McCarthy) to the remains of the mill shed (E014 N150 on 1:25,000 Map Sheet No. 8022-2-1 McCarthy).

Dated 3 June 1999.

RAY TONKIN  
Executive Director



**Heritage**  
VICTORIA

**Heritage Act 1995**

NOTICE OF REGISTRATION

As Executive Director for the purpose of the Heritage Act, I give notice under section 46 that the Victorian Heritage Register is amended by including the Heritage Register Number 1823 in the category now described as a Heritage Place, Archaeological Place:

Robbie's Mill, Narbethong, Murrindindi Shire.

EXTENT:

1. All of the Crown land (including saw bench remains, mill uprights and framing timbers, exotic trees, collapsed chimneys, domestic debris and any other remains of sawmilling and associated residential activity) to the extent of a 200 metre easement along both banks of Robbie's Creek, between the points with Australian Map Grid co-ordinates E800 N527 and E806 N528 on 1:25,000 Map Sheet No. 8023-3-S Taggerty South.

Dated 3 June 1999.

RAY TONKIN  
Executive Director



**Heritage**  
VICTORIA

**Heritage Act 1995**

NOTICE OF REGISTRATION

As Executive Director for the purpose of the Heritage Act, I give notice under section 46 that the Victorian Heritage Register is amended by including the Heritage Register Number 1824 in the category described as a Heritage Place, Archaeological Place:

Spring Creek Sawmill and Seasoning Works, Mount Samaria State Park, Delatite Shire.

EXTENT:

1. All of the Crown land including concrete seasoning kilns, sawmill timbers, sawdust trench, surface artefacts and the remains of any other sawmilling or timber seasoning activity within a 100 metre radius of a point with

Australian Map Grid co-ordinates E185 N188 on 1:25,000 Map Sheet No. 8124-3-4 Mount Samaria.

2. The outlet tramway formation, and all Crown land on each side of it for 20 metres, from where the tramway commences at the mill site (E185 N188 on 1:25,000 Map Sheet No. 8124-3-4 Mount Samaria) to its terminus at the top of the three-railed incline (E198 N199 on 1:25,000 Map Sheet No. 8124-3-4 Mount Samaria).

3. All of the Crown land including the concrete lowering gear foundations, boiler remains, gear wheels, surface artefacts and any other remains of timber transport activity within a 100 metre radius of a point with Australian Map Grid co-ordinates E198 N199 on 1:25,000 Map Sheet No. 8124-3-4 Mount Samaria.

Dated 3 June 1999.

RAY TONKIN  
Executive Director



**Heritage**  
VICTORIA

**Heritage Act 1995**

**NOTICE OF REGISTRATION**

As Executive Director for the purpose of the Heritage Act, I give notice under section 46 that the Victorian Heritage Register is amended by including the Heritage Register Number 1825 in the category described as a Heritage Place:

Washington Winch, Nugong, Via Swifts Creek, East Gippsland Shire.

**EXTENT:**

1. All of the Crown land including the Washington triple drum winch engine, boiler, water tank, head and tail spars, steel cables, skyline carriage, fall block and any other remains of sawmilling or timber transport activity within a radius of 200 metres of the point with Australian Map Grid co-ordinates E786 N809 on 1:50,000 Map Sheet No. 8423-N Omeo-Bindi.

Dated 3 June 1999.

RAY TONKIN  
Executive Director



**Heritage**  
VICTORIA

**Heritage Act 1995**

**NOTICE OF REGISTRATION**

As Executive Director for the purpose of the Heritage Act, I give notice under section 46 that the Victorian Heritage Register is amended by including the Heritage Register Number 1806 in the category described as a Heritage Place:

Residence, 42 Wallace Avenue, Toorak, Stonnington City Council.

**EXTENT:**

1. All of the building marked B1 on Diagram 608555 held by the Executive Director.

2. All of the land marked L1 on Diagram 608555 held by the Executive Director being all of the land described in Certificate of Title Volume 4838 Folio 528.

Dated 3 June 1999.

RAY TONKIN  
Executive Director



**Heritage**  
VICTORIA

**Heritage Act 1995**

**NOTICE OF REGISTRATION**

As Executive Director for the purpose of the Heritage Act, I give notice under section 46 that the Victorian Heritage Register is amended by including the Heritage Register Number 1788 in the category described as a Heritage Place:

Melbourne General Cemetery, College Crescent, Parkville, Melbourne City Council.

**EXTENT:**

1. All of the buildings and structures marked as follows on Diagram 1788 held by the Executive Director:

- B1 Gatehouse and Gates at Southwest Corner.
- B2 South Gate.
- B3 West Gate.
- B4 North Gate.
- B5 Jewish Chapel.
- B6 Roman Catholic Chapel.

- B7 Chinese Funerary Oven.  
 B8 Elvis Presley Memorial.  
 B9 Rotundas (8).  
 B10 Early Drinking Trough.

2. The mature trees and plantings (except for those which have been self sown within graves and pathways or are otherwise not integral to the planned landscape scheme) marked as follows on Diagram 1788 held by the Executive Director:

- T1 The Indian Long Leaved Pine (*Pinus roxburghii*) located in Church of England M compartment.  
 T2 The clumps of Italian Cypress (*Cupressus sempivirens*) in Church of England compartments A-G, I, K, L-S, EE, FF; Roman Catholic compartments, A-D, H, I, K-P; and Presbyterian compartments A-H and I.  
 T3 The clumps of Pepper Trees (*Schinus molle* var. *areira*) in Church of England A-G, K, L-S, W compartments; Roman Catholic A-D, H, I, K-P, DD compartments; Presbyterian A-H, K compartments; Baptist A & B compartments; and Other Denominations B compartment.  
 T4 The avenue of Liquidambar (*Liquidambar styraciflua*) on Entrance Avenue.  
 T5 The Magnolia (*Magnolia grandiflora*) in the Prime Minister's Garden.  
 T6 The row of Monterey Cypress (*Cupressus macrocarpa* 'Horizontalis Aurea') along the east boundary.  
 T7 The hedgerow of Karo (*Pittosporum crassifolium*) along the south boundary.  
 T8 The hedgerow of Californian Privet (*Ligustrum ovalifolium*) along the southeast boundary.  
 T9 The Elm trees (*Ulmus* sp.) along Fourth Avenue.

3. All of the Cemetery Reserve, forming part of Crown Parcel P361478, Allotment 1 of 118B, Crown Land Reserve Rs 8466, Township of Carlton at Jika Jika (2796B), Municipality of Melbourne (C).

4. All the paths, roadways and gutters marked as P-1 on Diagram 1788 held by the Executive Director.

5. All of the monuments and memorials as follows on Diagram 1788 held by the Executive

Director:

- M1 Burke & Wills  
 M2 Major General Sir Robert Nickle  
 M3 W. J. T. Clarke  
 M4 Sir William John Clarke  
 M5 Jewish Memorial in the Shape of Branched Candlestick  
 M6 Derrimut  
 M7 John Pascoe-Fawkner  
 M8 Peter Lalor  
 M9 Sir John O'Shannessy  
 M10 John Alexander Burnett  
 M11 Sir Robert Hoddle  
 M12 James Henry Scullin  
 M13 Walter Lindrum  
 M14 Sir Charles Hotham  
 M15 Sir Redmond Barry  
 M16 Marcus Andrew Hislop Clarke  
 M17 Sir Isaac Isaacs  
 M18 Jewish Soldiers Memorial  
 M19 Vergona Monument  
 M20 Ensign Vere Pennefather and Dr Macaulay  
 Dated 3 June 1999.

RAY TONKIN  
 Executive Director



### Heritage Act 1995

#### NOTICE OF REGISTRATION

As Executive Director for the purpose of the Heritage Act, I give notice under section 46 that the Victorian Heritage Register is amended in that the Heritage Register Number 1522 is now described in the category as a Heritage Place:

Dights Mill Site, Dights Falls, Abbotsford, Yarra City Council.

#### EXTENT:

1. To the extent of: All the buildings being, B1 the Turbine House, B2 the Head Race, B3 the Tail Race, B4 the Retaining Wall and B5 the Weir on Diagram 601751 held by the Executive Director.

2. To the extent of: All the land marked L1 including the river bank as shown on Diagram 601751 held by the Executive Director, being part of the land described as Volume 7683 Folio 104 and Volume 4108 Folio 419.

Dated 3 June 1999.

RAY TONKIN  
Executive Director



**Heritage**  
VICTORIA

### Heritage Act 1995

#### NOTICE OF REGISTRATION

As Executive Director for the purpose of the Heritage Act, I give notice under section 46 that the Victorian Heritage Register is amended in that the Heritage Register Number 5 is now described in the category as a Heritage Place:

Scots Church, corner of Collins and Russell Streets, Melbourne, Melbourne City Council.

#### EXTENT:

1. All the buildings marked B1 Scots Church, B2 Fence including bluestone base, lamps and pillars and B3 War memorial to the Victorian Scottish Regiment on Diagram 601868 held by the Executive Director.

2. All the land marked L1 on Diagram 601868 held by the Executive Director being all the land described as Certificates of Title Volume 5294 Folio 656 Crown Allotment Eight and part of Crown Allotment 9, Section 11, City of Melbourne, Parish of North Melbourne, County of Bourke.

3. All the objects held within the church as listed below:

The carved cedar organ casework;  
The Tasmanian blackwood pews;  
The World War 1 and World War 2 honour board.

The following Flags:

The Kings and Queens Colours of the Royal Victorian Scottish Regiment;

The Banner of the Old Contemptibles;

The Australian Flag;

St Andrews Cross of Scotland;

The American Flag;

The United Kingdom Flag;

The Red Cross Flag.

Dated 3 June 1999.

RAY TONKIN  
Executive Director



**Heritage**  
VICTORIA

### Heritage Act 1995

#### NOTICE OF REGISTRATION

As Executive Director for the purpose of the Heritage Act, I give notice under section 46 that the Victorian Heritage Register is amended by including the Heritage Register Number 1826 in the category described as a Heritage Place:

Buninyong Botanic Gardens, Scott Street, Buninyong, Ballarat City.

#### EXTENT:

1. All of the buildings and structures marked as follows on Diagram 600774 held by the Executive Director:

- B1 Entrance Gates (1903-07);
- B2 Rotunda (1901);
- B3 Shelter and brick fire place (1920s);
- B4 Bowling Clubhouse (1900s);
- B5 Former Bluestone Swimming Pool (1861);
- B6 Concrete Wall (1920s).

2. All of the landscape features and paths marked as follows on Diagram 600774 held by the Executive Director:

- S1 Path;
- S2 Pond, island and water coarse;
- S3 Half Moon Pond;
- S4 Water Flume;
- S5 Path;
- S6 Gong Lake.

3. All the trees marked as follows on Diagram 600774 held by the Executive Director:

- T1 *Abies pinsapo*;
- T2 *Acer opalus* subsp. *obtusatum* x 2;
- T3 *Acer platanoides* 'Crimson King';
- T4 *Acer platanoides*.



4. All the Commemorative trees and Plaques marked as follows on Diagram 600774 held by the Executive Director:

- T5 *Grevillea robusta*; + Sqd. L. Tyler, 18.2.43, RAAF;  
 T6 *Fraxinus excelsior* 'Aurea'; (unmarked);  
 T7 *Acer campestre*; + CPL H. D. McKenzie, 19.7.41;  
 T8 *Fraxinus excelsior* 'Aurea'; + J. J. Hayes, 27.5.44, RAAF;  
 T 9 *Fraxinus angustifolia* subsp. *angustifolia*, L. Sgt. J. Alley, 6.2.42. AIF;  
 T10 *Populus tremula*; (unmarked).

5. All of the land known as Buninyong Botanic Gardens and incorporating the area known as The Gong, and gazetted as Crown Reserve RS 3999 [P101916 and P101918] and permanently reserved for Public Gardens marked L1 and L2, Cornish Street road reserve marked L3, and Crown Land [P101917] marked L4 on Diagram 600774 held by the Executive Director.

Dated 3 June 1999.

RAY TONKIN  
Executive Director



### Heritage Act 1995

#### NOTICE OF REGISTRATION

As Executive Director for the purpose of the Heritage Act, I give notice under section 46 that the Victorian Heritage Register is amended in that the Heritage Register Number 1667 is now described in the category as a Heritage Place:

Clayton Railway Station Complex, Clayton Road, Clayton, Monash City Council.

#### EXTENT:

1. All the buildings and structures marked B1 Station Building, Platform 1 and timber seating and B2 Station Building, Platform 2 and timber seating on Diagram 606498 held by the Executive Director.
2. All the land marked L1 on Diagram 606498 held by the Executive Director, being part of the land described as Book 270 No. 881 and Book 268 No. 716.

Dated 3 June 1999.

RAY TONKIN  
Executive Director



Heritage  
VICTORIA

### Heritage Act 1995

#### NOTICE OF REGISTRATION

As Executive Director for the purpose of the Heritage Act, I give notice under section 46 that the Victorian Heritage Register is amended in that the Heritage Register Number 1588 is now described in the category as a Heritage Place:

Ripponlea Railway Station Complex, off Glen Eira Avenue, St Kilda, Port Phillip City Council.

#### EXTENT:

1. All the buildings and structures marked B1 Station Building including Platform 1, B2 Station Building including Platform 2, B3 Footbridge on Diagram 602636 held by the Executive Director.
2. All the Trees and Garden features marked T1-T11 Phoenix canariensis; T12-T17 Pittosporum crassifolium; T18-T19 Butia capitata; T20 Pittosporum undulatum; T22-T23 Ligustrum ovalifolium 'Aureum'; T24 Shrubbery; S1 and S2 Stone Seating.
3. All the land marked L1 on Diagram 602636 held by the Executive Director, being part of the land described as Volume 3233 Folio 554.

Dated 3 June 1999.

RAY TONKIN  
Executive Director



Heritage  
VICTORIA

### Heritage Act 1995

#### NOTICE OF REGISTRATION

As Executive Director for the purpose of the Heritage Act, I give notice under section 46 that the Victorian Heritage Register is amended in that the Heritage Register Number 1575 is now described in the category as a Heritage Place:

Malvern Railway Station Complex, Station Street, Malvern, Stonnington City Council.

#### EXTENT:

1. All the buildings and structures marked B1 Station Building off Dandenong Road,

platform 1 and ramp; B2 Island Station Building, Platform and ramp; B3 Station Building off Station Street, Platform 4 and ramp; B4 Footbridge on Diagram 600073 held by the Executive Director.

2. All the land marked L1 on Diagram 600073 held by the Executive Director, being part of the land described as Book 279 No. 249, Book 307 No. 447, Book 284 No. 370 and Book 278 No. 202.

Dated 3 June 1999.

RAY TONKIN  
Executive Director



### Heritage Act 1995

#### NOTICE OF REGISTRATION

As Executive Director for the purpose of the Heritage Act, I give notice under section 46 that the Victorian Heritage Register is amended in that the Heritage Register Number 1665 in the category described as a Heritage Place:

Caulfield Railway Station Complex, Normanby Road, North Caulfield, Glen Eira City Council.

#### EXTENT:

1. All the buildings and structures marked B1 Station Building and Platform 1 off Normanby Road, including remaining female toilet and seat, timber palisade gates, drinking fountain and timber seating; B2 Island Platform and Station Buildings including timber palisade gates; B3 Station Building off Sir John Monash Drive and Platform 4, including timber palisade gates, B4 former Lamp Room/Store on Island Platform, B5 Signal Box and associated internal fittings; B6 subway, B7 Horse Platform on Diagram 603976 held by the Executive Director.

2. All the land marked L1 on Diagram 603976 held by the Executive Director, being part of the land described as Crown land vested in the Public Transport Corporation by virtue of sections 231, 232, 233 of the **Transport Act 1983** as amended.

Dated 3 June 1999.

RAY TONKIN  
Executive Director



Heritage  
VICTORIA

### Heritage Act 1995

#### NOTICE OF REGISTRATION

As Executive Director for the purpose of the Heritage Act, I give notice under section 46 that the Victorian Heritage Register is amended in that the Heritage Register Number 1562 is now described in the category as a Heritage Place:

Essendon Railway Station Complex, Buckley Street, Essendon, Moonee Valley City Council.

#### EXTENT:

1. All the buildings and structures marked B1 Station Building and Centre Platform (2/3) including canopy over ramp, timber seating and timber palisade gates; B2 Platform 1 and ramp (off Russell Street); B3 former Parcels Building; B4 Store Building; B5 Store Building; B6 Subway; B7 Subway and B8 Subway on Diagram 602603 held by the Executive Director.

2. All the land marked L1 on Diagram 602603 held by the Executive Director, being part of the land described as Volume 3429 Folio 623, Volume 34229 Folio 624.

Dated 3 June 1999.

RAY TONKIN  
Executive Director



Heritage  
VICTORIA

### Heritage Act 1995

#### NOTICE OF REGISTRATION

As Executive Director for the purpose of the Heritage Act, I give notice under section 46 that the Victorian Heritage Register is amended in that the Heritage Register Number 1561 is now described in the category as a Heritage Place:

Middle Brighton Railway Station Complex, Church Street, Brighton, Bayside City Council.

#### EXTENT:

1. All the buildings and structures marked B1 Station Building (Upside) and Platform 1 and B2 Station Building (Downside) and Platform 2 on Diagram 600071 held by the Executive Director.

2. All the land marked L1 on Diagram 600071 held by the Executive Director, being part of the land described as Volume 2890 Folio 898.

Dated 3 June 1999.

RAY TONKIN  
Executive Director



**Heritage**  
VICTORIA

**Heritage Act 1995**

NOTICE OF REGISTRATION

As Executive Director for the purpose of the Heritage Act, I give notice under section 46 that the Victorian Heritage Register is amended in that the Heritage Register Number 1582 is now described in the category as a Heritage Place:

North Melbourne Railway Station Complex, Railway Place, North Melbourne, Melbourne City Council.

EXTENT:

1. All the buildings and structures marked B1 Platform 1 and ramp including internal fittings; B2 Station Building, Platform 2-3 and ramp, including internal fittings; B3 Station Building, Platform 4-5 and ramp including internal fittings; B4 Station Building, Platform 6 and ramp including internal fittings and timber seating; B5 part of Footbridge on Diagram 602736 held by the Executive Director.

2. All the land marked L1 on Diagram 602736 held by the Executive Director, being part of the land described as Volume 3055 Folio 996.

Dated 3 June 1999.

RAY TONKIN  
Executive Director



**Heritage**  
VICTORIA

**Heritage Act 1995**

NOTICE OF REGISTRATION

As Executive Director for the purpose of the Heritage Act, I give notice under section 46 that the Victorian Heritage Register is amended in

that the Heritage Register Number 217 is now described in the category as a Heritage Place:

South Melbourne Town Hall, 208-220 Bank Street, South Melbourne, Port Phillip City Council.

EXTENT:

1. All of the buildings marked B1 (South Melbourne Town Hall) and B2 (Jubilee Memorial Drinking Fountain) on 600364 held by the Executive Director.

2. All of the land marked L1 on Diagram Number 217, held by the Executive Director being part of the land described in Certificate of Title Volume 1488, Folio 585 and all of the land marked L2 described in Tree Reserve, Gazetted 26 July 1905, p2806.

3. All of the following specified objects: 1930s curved seat and desk unit for councillors located in the former Council Chamber. 1930s Mayor seat located in the former Council Chamber.

Dated 3 June 1999.

RAY TONKIN  
Executive Director



**Heritage**  
VICTORIA

**Heritage Act 1995**

NOTICE OF REGISTRATION

As Executive Director for the purpose of the Heritage Act, I give notice under section 46 that the Victorian Heritage Register is amended by including the Heritage Register Number 1790 in the category described as a Heritage Place:

Melbourne Harbour Trust Stores and Workshops Complex, 2 Ann Street, Williamstown, Hobsons Bay City Council.

EXTENT:

1. All of the buildings known as Melbourne Harbour Trust Stores and Workshops marked as follows on Diagram 608325 held by the Executive Director:

- B1 Store (Shed 1);
- B2 Machine Shop (Shed 2);
- B3 Boiler Shop (Shed 3);
- B4 Blacksmiths Shop (Shed 4);

- B5 Smaller 5<sup>th</sup> Shed;
- B6 Slip;
- B7 Boyd Jetty;
- B8 Bluestone wall.

2. All of the land marked L1 on Diagram Number 608325, held by the Executive Director being part of the land described in Crown Parcel P364841.

Dated 3 June 1999.

RAY TONKIN  
Executive Director



**Heritage Act 1995**

**NOTICE OF REGISTRATION**

As Executive Director for the purpose of the Heritage Act, I give notice that the Victorian Heritage Register is amended by removing Heritage Register Number 1585 which was added to the Register on 23 May 1998:

Prahran Railway Station, Porter Street, Prahran.

Dated 3 June 1999.

RAY TONKIN  
Executive Director



**Heritage Act 1995**

**NOTICE OF REGISTRATION**

As Executive Director for the purpose of the Heritage Act, I give notice that the Victorian Heritage Register is amended by removing Heritage Register Number 1666 which was added to the Register on 23 May 1998:

Cheltenham Railway Station, Charman Street, Cheltenham.

Dated 3 June 1999.

RAY TONKIN  
Executive Director

**Planning and Environment Act 1987**

**ARARAT PLANNING SCHEME**

Notice of Approval of Amendment

Amendment L 5

The Minister for Planning and Local Government has approved Amendment L 5 to the Ararat Planning Scheme.

The Amendment comes into operation on the date this notice is published in the Government Gazette.

The Amendment rezones the southern 2.978 hectare portion of the Ararat Community College site at Elizabeth Street from Public Purposes to Industrial 3 Zone (State Section Ararat Planning Scheme).

A copy of the Amendment can be inspected, free of charge, during office hours, at the Department of Infrastructure, Customer Service Centre, Upper Plaza, Nauru House, 80 Collins Street, Melbourne; the Department of Infrastructure Western Region Office, 1315 Sturt Street, Ballarat and at the offices of the Ararat Rural City Council, corner of Vincent and High Streets, Ararat.

LEIGH PHILLIPS  
Director, Planning Operations  
Planning, Heritage  
and Market Information  
Department of Infrastructure

**Planning and Environment Act 1987**

**GREATER GEELONG PLANNING SCHEME**

Notice of Approval of Amendment

Amendment R236

The Minister for Planning and Local Government has approved Amendment R236 to the Greater Geelong Planning Scheme.

The Amendment comes into operation on the date this notice is published in the Government Gazette.

The Amendment rezones land comprising 0.375 hectares on the eastern side of Ballan Road, between Carrs and Dorrington Roads, Anakie, being part of Certificate of Title Volume 6896 Folio 143. The rezoning is from Rural General Farming Zone to Public Purposes (Existing) reservation 4 (Barwon Water). An underlying zoning of Rural General Farming covers the site.

A copy of the Amendment can be inspected, free of charge, during office hours, at the Department of Infrastructure, Customer Service Centre, Upper Plaza, Nauru House, 80 Collins Street, Melbourne and at the offices of the City of Greater Geelong Council, Second Floor, 103 Corio Street, Geelong.

LEIGH PHILLIPS  
Director, Planning Operations  
Planning, Heritage  
and Market Information  
Department of Infrastructure

---

**Planning and Environment Act 1987**

**KNOX PLANNING SCHEME**

Notice of Approval of Amendment

Amendment L 183

The Minister for Planning and Local Government has approved Amendment L 183 to the Knox Planning Scheme.

The Amendment comes into operation on the date this notice is published in the Government Gazette.

The Amendment inserts a site-specific control into the Knox Office Zone to allow a planning permit to be granted for a hairdressing salon at 2B/426 Burwood Highway, Wantirna South.

A copy of the Amendment can be inspected, free of charge, during office hours, at the Department of Infrastructure, Customer Service Centre, Upper Plaza, Nauru House, 80 Collins Street, Melbourne and at the offices of the Knox City Council, 511 Burwood Highway, Wantirna South.

LEIGH PHILLIPS  
Director, Planning Operations  
Planning, Heritage  
and Market Information  
Department of Infrastructure

---

**Planning and Environment Act 1987**

**MAROONDAH PLANNING SCHEME**

Notice of Approval of Amendment

Amendment L 32

The Minister for Planning and Local Government has approved Amendment L 32 to the Maroondah Planning Scheme.

The Amendment comes into operation on the date this notice is published in the Government Gazette.

The Amendment rezones land known as Lot 153 Frances Street, Heathmont from Reserved Land - Primary School to Residential C zone.

A copy of the Amendment can be inspected, free of charge, during office hours, at the Department of Infrastructure, Customer Service Centre, Upper Plaza, Nauru House, 80 Collins Street, Melbourne and at the offices of the Maroondah City Council, Braeside Avenue, Ringwood.

LEIGH PHILLIPS  
Director, Planning Operations  
Planning, Heritage  
and Market Information  
Department of Infrastructure

---

**Planning and Environment Act 1987**

**MOE PLANNING SCHEME**

Notice of Approval of Amendment

Amendment L48

The Minister for Planning and Local Government has approved Amendment L48 to the Moe Planning Scheme.

The Amendment comes into operation on the date this notice is published in the Government Gazette.

The Amendment rezones 1.991 hectares of land at part Crown Allotment 5B, Parish of Narracan, Matlock Street and Ollerton Avenue, Newborough from Proposed Public Open Space - Recreation Reserve to Urban Residential 1 Zone.

A copy of the Amendment can be inspected, free of charge, during office hours, at the Department of Infrastructure, Customer Service Centre, Upper Plaza, Nauru House, 80 Collins Street, Melbourne and at the offices of the La Trobe Shire Council, Civic Centre, Kay Street, Traralgon.

LEIGH PHILLIPS  
Director, Planning Operations  
Planning, Heritage  
and Market Information  
Department of Infrastructure

---

**Planning and Environment Act 1987**

**MOE PLANNING SCHEME**

Notice of Approval of Amendment

Amendment L49

The Minister for Planning and Local Government has approved Amendment L49 to the Moe Planning Scheme.

The Amendment comes into operation on the date this notice is published in the Government Gazette.

The Amendment rezones 9.004 hectares at Lowanna Secondary College, Lloyd Street, Moe, being Volume 7209, Folio 631; Volume 7175, Folio 802; Volume 8766, Folio 910; Volume 8817, Folio 916, from Public Purposes Recreation – School to Urban Residential 1 Zone.

A copy of the Amendment can be inspected, free of charge, during office hours, at the Department of Infrastructure, Customer Service Centre, Upper Plaza, Nauru House, 80 Collins Street, Melbourne and at the offices of the La Trobe Shire Council, Civic Centre, Kay Street, Traralgon.

LEIGH PHILLIPS  
Director, Planning Operations  
Planning, Heritage  
and Market Information  
Department of Infrastructure

---

**Planning and Environment Act 1987**  
**YARRA RANGES PLANNING SCHEME**  
Notice of Approval of Amendment  
Amendment L 100

The Minister for Planning and Local Government has approved Amendment L 100 to the Yarra Ranges Planning Scheme.

The Amendment comes into operation on the date this notice is published in the Government Gazette.

The Amendment exempts Lot 2 (No. 10) and Lot 3 (No. 8) LP 13000 Yvonne Road, Mount Dandenong from tenement provisions.

A copy of the Amendment can be inspected, free of charge, during office hours, at the Department of Infrastructure, Customer Service Centre, Upper Plaza, Nauru House, 80 Collins Street, Melbourne and at the offices of the Shire of Yarra Ranges, Anderson Street, Lilydale 3140.

LEIGH PHILLIPS  
Director, Planning Operations  
Planning, Heritage  
and Market Information  
Department of Infrastructure

---

**Planning and Environment Act 1987**  
**PORT OF MELBOURNE PLANNING**  
**SCHEME**

Notice of Approval of Amendment  
Amendment L31

The Minister for Planning and Local Government has approved Amendment L31 to the Port of Melbourne Planning Scheme.

The Amendment comes into operation on the date this notice is published in the Government Gazette.

The Amendment rezones approximately 8.8 hectares of land at the intersection of Todd Road and The Boulevardde Garden City and known as Perc White Reserve from SU-PA, Special Use - Port Areas Zone to a Comprehensive Development Zone. This will enable the use and development of the site for the purpose of a Surf Life Saving facility in accordance with the conditions set out in the amendment.

A copy of the Amendment can be inspected, free of charge, during office hours, at the Department of Infrastructure, Customer Service Centre, Upper Plaza, Nauru House, 80 Collins Street, Melbourne.

LEIGH PHILLIPS  
Director, Planning Operations  
Planning, Heritage  
and Market Information  
Department of Infrastructure

---



**ORDERS IN COUNCIL**

**Cemeteries Act 1958**

SCALE OF FEES

Under Section 17(1) of the **Cemeteries Act 1958**, and on the recommendation of the Minister for Health, the Governor-in-Council consents to the making of the Scales of Fees in respect of the following public cemeteries:

Anderson's Creek  
 Cheltenham & Regional Cemeteries Trust  
 Cobram  
 Eltham  
 Foster  
 Kingower  
 Queenscliff  
 Rye  
 Tawonga  
 Trentham

**Cemeteries Act 1958**

SCALE OF FEES

By resolution of the Trust, the following fees will apply in the Anderson's Creek Public Cemetery from the date of approval by the Governor in Council. All other fees are rescinded to the extent to which they conflict with this scale.

CREMATED REMAINS	\$
Interred in Niche Wall (including plaque)	900.00
Reservation in Niche Wall	900.00

JOHN CHAPMAN, trustee  
 ROBERT WHITE, trustee  
 TERENCE SLOAN, trustee

**Cemeteries Act 1958**

SCALE OF FEES

By resolution of the Trust, the following fees will apply in the Cheltenham & Regional Cemeteries Trust from the date of approval by the Governor in Council. All other fees are rescinded to the extent to which they conflict with this scale.

LAWN & MONUMENTAL LAWN GRAVES*	\$
At need	1,015.00
Pre-need	1,115.00
Special non-standard positions (available on request)	1,560.00

\* Size of graves at Cheltenham is 2.44m z 1.22m

\* Size of graves at Bunurong is 2.5m x 1.2m



Memorials for lawn graves	Contract price plus 100%
MONUMENTAL GRAVES*	
Monumental Grave	1,195.00
Monumental Grave - Pre-Need	1,295.00
In-ground Concrete Vault (2 interments)	5,965.00
In-ground Concrete Vault (3 interments)	7,710.00
* Size of graves at Cheltenham is 2.44m x 1.22m	
* Size of graves at Bunurong is 2.7m x 1.2m	
Monuments and memorials for Monumental graves	Contract price plus 55%
MONUMENT PERMIT FEES	
New Monument	630.00
Placement of Headstone only	325.00
Renovation of Monument	90.00
Additional Inscription only	35.00
OTHER CEMETERY FEES	
Burial Interment Fee - At Need	650.00
Burial Interment Fee - Third Depth	750.00
Interment Fee - Mausoleum	440.00
Oversize Grave (Extra)	110.00
Interment for child under 5 years	50.00
Interment for child, 6 - 12 years	155.00
Interment fee Saturday burial - extra	360.00
Interment fee Sunday or Public Holiday	580.00
Exhumation Fee	1,375.00
Upkeep of monumental grave - per annum	95.00
Sealing of Vaults	190.00
CREMATION FEES	
Adults (Pre Need)	620.00
Adults (At Need)	580.00
Children under 12 Years	390.00
Children under 5 years	155.00
Stillborn to one year	50.00
Saturday - extra	235.00
Public Holidays - extra	500.00
Chapel Only	170.00
Catering	Contract price plus 100%
DISPOSAL OF REMAINS	
Collection from Office	
Mail within Australia	80.00
Mail Overseas - Air	130.00
Scattering of Remains	95.00
Interment in a Grave	175.00

## MEMORIALS

Basic Memorial Wall - (non recoverable cremated remains)	230.00
Basic Memorial Wall - (recoverable cremated remains)	335.00
Memorial Shrub position	650.00
Memorial Dedicated Rose position	825.00
Memorial Boulder position	825.00
Placement of additional interment	180.00
Lakeside Garden position	1,530.00
Lakeside Family Garden position	2,550.00
Plaques, memorials & embellishments	Contract price plus 100%
Memorial seat position	2,550.00
Memorial tree position	3,775.00

J. CAMPBELL, trustee

W. SODING, trustee

B. CARRUTHERS, trustee

JOHN R. ROBERTSON, Chief Executive Officer

**Cemeteries Act 1958**

## SCALE OF FEES

By resolution of the Trust, the following fees will apply in the Cobram Public Cemetery from the date of approval by the Governor in Council. All other fees are rescinded to the extent to which they conflict with this scale.

## GENERAL SECTION

\$

Permission to construct monument or desk	10% of cost or minimum 40.00
--	------------------------------

MAX DRAPER, trustee

RON NAUGHTON, trustee

HEATHER BURGESS, trustee

**Cemeteries Act 1958**

## SCALE OF FEES

By resolution of the Trust, the following fees will apply in the Eltham Public Cemetery from the date of approval by the Governor in Council. All other fees are rescinded to the extent to which they conflict with this scale.

## LAWN &amp; MONUMENTAL SECTIONS:

\$

Land 2.4m x 1.3m - at need	1,350.00
----------------------------	----------

Land 2.4m x 1.3m - preneed	1,620.00
----------------------------	----------

## SINKING &amp; INTERMENT CHARGES:

Interment Fee to 2.00m for standard coffin*	810.00
---	--------

Interment Fee to 2.50m for standard coffin*	920.00
---	--------

Re-open grave for second or further interment for a standard coffin*	810.00
--	--------

Sinking for oversized coffin or casket - additional	260.00
---	--------

\* Standard coffin measurements do not exceed 2050mm x 630mm

ASHES INTERMENTS: (including 152 x 152 bronze plaque)	
Ashes Walk, Roundabout & Nillumbik sections:	
Bluestone wall niche, steps, paving slabs	600.00
Rocks, Boulders, Trees	630.00
Bluestone Pedestal, Seats	800.00
Eltham Walk & Native Garden areas - additional	50.00
Fountain Terrace area - additional	100.00
Chapel Terrace area - additional	150.00
Pool & Waterfall Memorial*	
* Period of tenure is 40 years from date of purchase	50,000.00
Lawn or monumental sections (plaque not included)	210.00
ADDITIONAL & MISCELLANEOUS CHARGES:	
Interments outside Monday - Friday and after 4.00 p.m. weekdays an additional -	350.00
Permission to erect a monument with cost up to \$500.00	50.00
plus \$10.00 per \$100.00 or part thereof over \$500.00	
Additional inscription of Headstone	50.00
Placement of bronze plaque	175.00
Removal of concrete top, slab or ledger to open grave	210.00
Inspecting plan or copy of Register	25.00
Exhumation of body from grave when authorised	2,000.00
Cancellation of order	50.00

TERRY WOOLLEY, trustee  
 GEOFFREY WATT, trustee  
 BRUCE HOLLAND, trustee

**Cemeteries Act 1958**  
 SCALE OF FEES

By resolution of the Trust, the following fees will apply in the Foster Public Cemetery from the date of approval by the Governor in Council. All other fees are rescinded to the extent to which they conflict with this scale.

PRIVATE GRAVES: MONUMENTAL SECTION	\$
Land 2.44m x 1.22m	500.00
Sinking Grave	200.00
Sinking Casket	255.00
Re-opening Private Grave	210.00
Interment of ashes in Private Grave	80.00
Permission to erect headstone or monument	80.00
LAWN SECTION	
Land 2.44m x 1.22m	700.00
First interment – Sinking Grave	200.00
Sinking Casket	255.00

Plaque (if purchased from Foster Cemetery Trust) - includes fitting	200.00
Second interment re-opening	450.00
Sinking Grave	200.00
Sinking Casket	255.00
Plaque (if purchased from Foster Cemetery) Trust - includes fitting	200.00
Ashes buried in Main Lawn section	450.00
Second interment in same grave	210.00
Plaque (if purchased from Foster Cemetery Trust) - includes fitting	200.00
Ashes placed in Bronze Cremorial	450.00
Plaque (if purchased from Foster Cemetery Trust)	200.00
Double Plaque	400.00
Interment in Lawn Baby Section	250.00
Plaque (if purchased from Foster Cemetery Trust) - includes fitting	125.00
MISCELLANEOUS	
Exhumation of body (when authorized)	950.00
Fitting if plaque is purchased elsewhere	20.00
Plaque must be uniform size and comply with the specifications of the Foster Cemetery Trust.	

J. R. McDONALD, trustee  
JOHN TAYLOR, trustee

---

### **Cemeteries Act 1958**

#### SCALE OF FEES

By resolution of the Trust, the following fees will apply in the Kingower Public Cemetery from the date of approval by the Governor in Council. All other fees are rescinded to the extent to which they conflict with this scale.

	\$
Sexton	200.00
Double grave	120.00
Single grave	100.00
Monuments	30.00

LEILA E. GILLESPIE, trustee  
JOHN S. GILLESPIE, trustee

---

### **Cemeteries Act 1958**

#### SCALE OF FEES

By resolution of the Trust, the following fees will apply in the Queenscliff Public Cemetery from the date of approval by the Governor in Council. All other fees are rescinded to the extent to which they conflict with this scale.

PRIVATE GRAVES	\$
Land 2.44m x 1.22m	275.00
Own selection of site (extra)	100.00

Compulsory pre-digging of reserved sites (extra) (all sections except 2A & 3A)	200.00
(Sections 2A & 3A)	250.00
<b>LAWN SECTION</b>	
Land -	
First burial	450.00
First burial, including plaque	660.00
Second burial (including interment fee)	200.00
Second burial (includes interment fee and plaque)	370.00
Reservations	450.00
Reservations in lawn section (non specified graves only - covers first burial)	660.00
<b>ROSE GARDEN SECTION</b>	
First interment of ashes	200.00
First interment of ashes in Rose Garden area (includes plaque and interment fee)	330.00
Second interment of ashes	150.00
Second interment of ashes in Rose Garden area (includes plaque and interment fee)	250.00
<b>PLAQUES</b>	
For Lawn & Rose Garden Areas:-	
Fees quoted include cost of Standard Plaque. Additional lines and motifs extra (at cost).	
Plaques must be to Trust standard where not supplied by Trust	
<b>MONUMENT PERMIT FEES (INCLUDING RENOVATION WORK)</b>	
Headstone up to \$1,000 Value	10% of cost
Headstone over \$1,000 Value	7% of cost - minimum 110.00
Additional Inscription	10% of cost - minimum 30.00
Permission to construct a brick grave or to erect any kerb, brick titlework or concrete	70.00
<b>MISCELLANEOUS CHARGES</b>	
Interment fee	110.00
Interment on prescribed hours or on Saturdays, Sundays or Public Holidays or without due notice	130.00
Interment of ashes in a private grave	90.00

ARNOLD JAMES BENCH, trustee  
 BETTY ELAINE GOODWIN, trustee  
 ALBERT GERARD BULLOCK, trustee

### **Cemeteries Act 1958**

#### **SCALE OF FEES**

By resolution of the Trust, the following fees will apply in the Rye Public Cemetery from the date of approval by the Governor in Council. All other fees are rescinded to the extent to which they conflict with this scale.

MEMORIAL AND CREMATED REMAINS INTERMENT FEES:	\$
WALL NICHE: (One interment only per niche) –	
Interment of cremated remains	200.00

Bronze plaque with five lines of inscription, size 8" x 6"	150.00
Alternative 10" x 8" bronze plaque, 5 lines inscription	200.00
Flower Bud Vase	20.00
Prepayment for reserving wall niche (Includes interment fee)	200.00
POSITION AROUND A SHRUB GARDEN:	
Interment of cremated remains	275.00
Bronze plaque with five lines of inscription size 8" x 6"	150.00
Prepayment for reserving wall niche (Includes interment fee)	275.00
FAMILY ROSE MEMORIAL IN A GARDEN BED:	
First interment fee for cremated remains	550.00
Bronze plaque with five lines of inscription size 8" x 6"	150.00
Bronze plaque with four lines of inscription size 10" x 4"	160.00
Interment fee for additional cremated remains at a previously purchased rose	200.00
Note: A maximum total of three plaques can be placed at each Family Rose Memorial.	
CANCELLATION FEE:	
Fee for cancellation of any memorial	60.00
CEMETERY BURIAL AREAS:	
Fee for interment of Cremated Remains into a previously purchased Grave/Right of Burial in the lawn or denominational cemetery areas	350.00
Note: Written authority of holder of right of burial or executor is required	
ADDITIONAL FEE:	
Additional Fee for interment of Cremated Remains, outside weekday hours of 9.00 a.m. to 4.00 p.m. or on weekend or public holidays, at any memorial or grave location	575.00
FLOWER CONTAINERS:	
To be placed at Memorials within the Rye Cemetery	25.00
FEES FOR RIGHT OF BURIAL	
Lawn Area - Non Denominational (single headstone or bronze plaque area)	675.00
Lawn Area - Children's section (headstone or plaque)	230.00
Reservation of a Right of Burial - all areas (excluding children's section)	675.00
INTERMENT FEES - LAWN AND DENOMINATIONAL SECTIONS	
Week Days - Lawn and Denominational Sections	500.00
Week Days - Children's Area - Stillborn to less than 5 years (one interment per grave)	120.00
Interment on a Weekends or Public Holiday or outside the hours of 9.00 a.m. to 4.00 p.m. weekdays	1,035.00
Casket or Oversize coffin fee (Additional to interment fee)	150.00
Interment under 24 hours notice (Additional to interment fee)	175.00
Cancellation of order to inter (After commencement of digging)	175.00
The removal and reinstatement of any monumental work, necessary to prepare a grave for burial, must be arranged by the Funeral Director or the Family, directly with a Monumental Mason.	
LAWN CEMETERY BRONZE PLAQUES:	
Plaques can be ordered through the Cemetery Trust and payment received before the order is placed with the Engravers.	



Standard cemetery Bronze Plaque size is 381mm x 279mm with up to eight lines of inscription, (Single)	350.00
Optional cemetery Bronze Plaque size 381mm x 279mm providing for three lines of inscription plus a small five line attachable plaque. (Dual)	400.00
Second matching attachable plaque (payable when second inscription is ordered)	120.00
<b>EXHUMATION FEE</b>	
When legally authorised as required by the <b>Cemeteries Act 1958</b>	1,200.00
<b>CANCELLATION FEE</b>	
Fee for cancellation of any reserved Right of Burial	60.00
<b>MONUMENTAL PERMIT FEES</b>	
Payable when submitting monumental permit application.	
New monumental work - all areas	150.00
Renovation or repair to existing monumental work	150.00
Additional inscription on existing headstone	60.00
Large Full Monuments	250.00
Monumental work is arranged by the owner of the Right of Burial or his/her executor with a Monumental Mason of his/her choice.	

WARWICK ANTHONY MANN, trustee

MADGE MANN, trustee

GLADYS JARMAN, trustee

### **Cemeteries Act 1958**

#### **SCALE OF FEES**

By resolution of the Trust, the following fees will apply in the Tawonga Public Cemetery from the date of approval by the Governor in Council. All other fees are rescinded to the extent to which they conflict with this scale.

<b>DOUBLE GRAVE</b>	\$
Land fee	330.00
Grave digging	Contract price plus 10%
Secretary's fee	75.00
Administration	50.00
<b>RE-OPEN</b>	
Grave digging	Contract price plus 10%
Secretary's fee	75.00
Administration	50.00
<b>EXHUMATION</b>	
Grave digging	Contract price plus 10%
Trustee on Site	25.00 per hour
Secretary's fee	75.00
Administration	50.00
Restitution of Site	150.00

## PERMISSION TO ERECT A MONUMENT OR MEMORIAL WALL NICHE

Site fee	100.00
Secretary's fee	75.00
Administration	50.00

GARY WIFFEN, trustee  
 JOE GENTILE, trustee  
 LES BEVAN, trustee

---

**Cemeteries Act 1958**

## SCALE OF FEES

By resolution of the Trust, the following fees will apply in the Trentham Public Cemetery from the date of approval by the Governor in Council. All other fees are rescinded to the extent to which they conflict with this scale.

APPLICATION FOR FEES TO APPLY TO TRENTHAM CEMETERY	\$
Grave digging for single depth	170.00
Grave digging for double depth	190.00
Grave digging for triple depth	240.00
Oversize casket (extra)	50.00
Removal of slab	100.00
Attendance during holidays or weekends	100.00
Burial of ashes	25.00

DAVID PETER DRUMMOND, trustee  
 JOHN C. MAYNE, trustee  
 MAXWELL THOMAS, trustee  
 J. P. WALSH, trustee

Dated 16 June 1999.

Responsible Minister:  
 ROB KNOWLES  
 Minister for Health

STACEY ROBERTSON  
 Acting Clerk of the Executive Council

---

**Marine Act 1988**

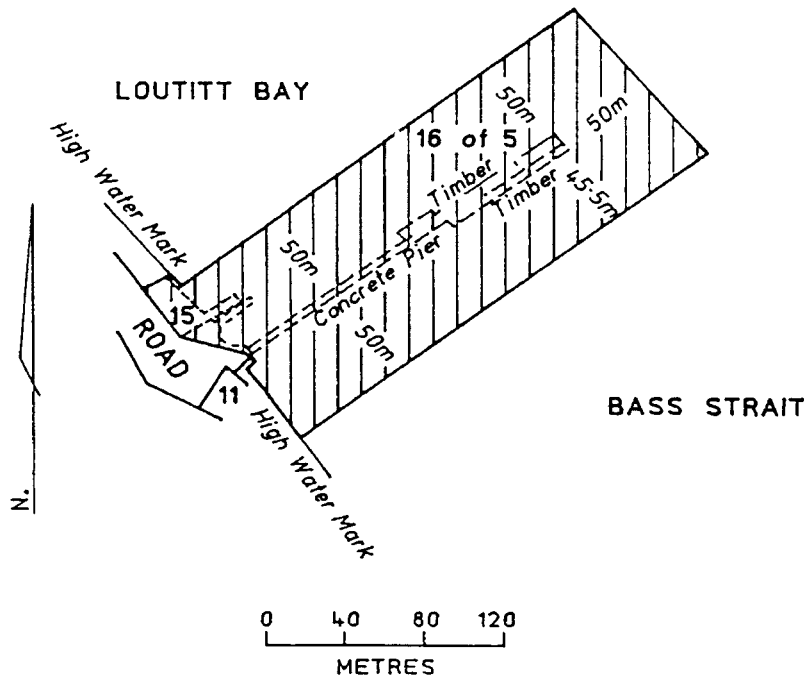
## DECLARATION OF PORT WATERS

The Governor in Council under section 111 of the **Marine Act 1988** and under section 41A of the **Interpretation of Legislation Act 1984**:

- (a) revokes the declarations dated 31 January 1996, published in the Government Gazette of 1 February 1996, of lands or waters in the following ports as designated ports for the purposes of the **Marine Act 1988** -  
 The Port of Lorne; and
- (b) declares the lands or waters described in Schedule 1 to be a designated port for the purposes of the **Marine Act 1988**.

**SCHEDULE 1****The Port of Lorne**

The Designated Port of Lorne shall consist of the lands and waters described by the hatched area on the plan below:



**Area hatched 2.8ha±**

The Designated Port of Lorne shall also consist of the following land:

- (a) Crown Allotment 14, Section 5, Township of Lorne, Parish of Lorne.

Dated 16 June 1999.

Responsible Minister  
 GEOFF CRAIGE  
 Minister for Roads and Ports

STACEY ROBERTSON  
 Acting Clerk of the Executive Council

**Control of Weapons Act 1990**

The Governor in Council under Section 5(2) of the **Control of Weapons Act 1990**, grants the following exemptions:

- Mr Paul Milton ANDERSON of 27 Irving Road, Toorak 3142, to enable him to import and possess daggers as a bona-fide collector.
- Mr Scott David BRADSHAW of 5 Ryan Mews, Dingley 3172 to enable him to import and possess a blowgun as an ornament.
- Mr George William GODFREY of 51 Were Street, Brighton 3186 to enable him to import and possess a blowgun as an ornament.
- Mr Dean Francis Paul GRECH of 180 Troups Road South, Rockbank 3335 to enable him to import and possess two blowguns as ornaments.
- Mr Aubrey Robert MAIR of 1 Verner Avenue, Frankston 3199 to enable him to import and possess a blowgun as an ornament.
- Mr Heath Andrew NEILSON of 36 Ross Street, Colburg 3058 to enable him to import and possess a blowgun as an ornament.
- Mr Richard Brocklehurst OSBORNE of 11 Verbena Street, Blackburn North 3130 to enable him to import and possess flick knives, daggers, swordsticks, butterfly knives as a bona-fide collector, and to

import, possess, carry and use these weapons, knuckle knives, goods which are designed to include a concealed knife or sword blade, knuckle dusters and extendable batons as an expert witness as required for the purposes of demonstration in court.

- Mr Stanley John PILE of 5 Waitara Grove, Norlane 3214 to enable him to import, purchase and possess daggers, butterfly knives and swordsticks as a bona-fide collector.
- Mr Brendan John PINGIARO of 4 Barossa Court, Mount Martha 3934 to enable him to import and possess two blowguns as ornaments.
- Mr Ronald James RUMBLE of RSD C70 Somerset Road, Ross Creek 3351 to enable him to import, purchase and possess daggers, daggers which incorporate a knuckle duster handle, swordsticks, flick knives and butterfly knives as a bona-fide collector.
- Mr Leon SHANN of Unit 2/50 Ashmore Street, Brunswick 3056 to enable him to import and possess two blowguns as ornaments.
- Mr Bruce Anthony VAN DEN BERG of 187 Barkly Street, Mornington 3139 to enable him to import and possess a dagger as a bona-fide collector.
- Mr Alan Gordon WATERS of Unit 13/712 Orrong Road, Toorak 3142 to enable him to import and possess two blowguns as ornaments.

Persons specified above are subject to storage and safety conditions as specified by the Chief Commissioner.

Dated 8 June 1999.

Responsible Minister:  
BILL McGRATH  
Minister for Police and  
Emergency Services

STACEY ROBERTSON  
Acting Clerk of the Executive Council

#### **Control of Weapons Act 1990**

The Governor in Council, under Section 5(2) of the **Control of Weapons Act 1990**, grants the following exemption from the provisions of Section 5(1) of that Act:

1. *Connect Employment & Training Services Pty Ltd*, when
  - (a) purchasing, carrying, possessing and using extendable batons for demonstration and training purposes.
2. (a) the exemption holder must ensure that demonstration and training with extendable batons is only conducted by the holder of a security guard or crowd controllers licence issued under the **Private Agents Act 1966**;
- (b) the exemption holder is to store extendable batons in a manner approved by the Chief Commissioner; and
- (c) the exemption holder will be liable to the penalty set out in Section 5(1) of the Act if the exemption holder fails to comply with any of the conditions set out in the exemption.

Dated 8 June 1999.

Responsible Minister:  
BILL McGRATH  
Minister for Police and  
Emergency Services

STACEY ROBERTSON  
Acting Clerk of the Executive Council

#### **Control of Weapons Act 1990**

The Governor in Council, under Section 5(2) of the **Control of Weapons Act 1990**, grants the following exemption from the provisions of Section 5(1) of that Act:

1. Front Sight P/L, trading as Customer Relations International when:
  - (a) purchasing, possessing, carrying or selling an extendable baton for the purposes of commercial sale; and
  - (b) carrying or using an extendable baton for demonstration and training purposes, in relation to commercial sale.
2. The exemption holder is subject to the following conditions:
  - (a) the exemption holder may only sell an extendable baton to a person who is authorised to purchase such a baton ;
  - (b) the exemption holder is to provide to the Chief Commissioner of Victoria Police by no later than the seventh day

of the calendar month a written return of any extendable baton sold during the previous calendar month, such return to indicate to whom the extendable baton was sold. Nil returns are to be supplied where no extendable baton sale has occurred;

- (c) the exemption holder is to store extendable batons in a manner approved by the Chief Commissioner; and
- (d) the exemption holder will be liable to the penalty set out in Section 5(1) of the Act if the exemption holder fails to comply with any of the conditions set out in the exemption.

Dated 8 June 1999.

Responsible Minister:  
BILL McGRATH  
Minister for Police and  
Emergency Services

STACEY ROBERTSON  
Acting Clerk of the Executive Council

---

- (c) the exemption holder is to store extendable batons in a manner approved by the Chief Commissioner; and
- (d) the exemption holder will be liable to the penalty set out in Section 5(1) of the Act if the exemption holder fails to comply with any of the conditions set out in the exemption.

Dated 8 June 1999.

Responsible Minister:  
BILL McGRATH  
Minister for Police and  
Emergency Services

STACEY ROBERTSON  
Acting Clerk of the Executive Council

---

### **Control of Weapons Act 1990**

The Governor in Council, under Section 5(2) of the **Control of Weapons Act 1990**, grants the following exemption from the provisions of section 5(1) of that Act:

1. *Leonard IRVINE*, trading as Len Irvine's Photo & Sports Store, when:
  - (a) bringing or causing to be brought into Victoria, purchasing, possessing, carrying or selling an extendable baton for the purposes of commercial sale.
2. The exemption holder is subject to the following conditions:
  - (a) the exemption holder may only sell an extendable baton to a person who is authorised to purchase such a baton ;
  - (b) the exemption holder is to provide to the Chief Commissioner of Victoria Police by no later than the seventh day of the calendar month a written return of any extendable baton brought into Victoria during the previous calendar month. Such return is to indicate to whom the extendable baton was sold. Nil returns are to be supplied where no extendable baton has been brought in and where no sale has occurred;

**LATE NOTICES**

EXEMPTION

Application No. 25 of 1999

The Victorian Civil and Administrative Tribunal has considered an application pursuant to Section 83 of the **Equal Opportunity Act 1995** by Fred Preston trading as Rite Personnel. The application for exemption is to enable the applicant to provide his employment agency services in the Skills Pay Program to people aged 45 years or over.

Upon reading the material tendered in support of this application the Tribunal is satisfied that it is appropriate to grant an exemption from Sections 13, 42, 100 & 195 of the Act to enable the applicant to provide his employment agency services in the Skills Pay Program to people aged 45 years or over.

In granting this exemption the Tribunal noted:

- Skills Pay is an initiative of the State Government.
- It provides subsidised training to those who have been unemployed for less than 12 months, are aged 45 or over and need additional skills or training to help them to be competitive in the job market.
- The program targets those aged 45 years and over because there is significant unemployment among this group, and because they sometimes lack or are perceived employers as lacking the necessary skills and training to enable them to be competitive in the job market.
- The program seeks to increase the employment options available to this target group and to encourage employers to employ them.
- The applicant is a provider of this program.

The Tribunal grants an exemption from the operation of Sections 13, 42, 100 and 195 of the **Equal Opportunity Act 1995**, to enable the applicant to provide his employment agency services in the Skills Pay Program to people aged 45 years or over.

This exemption is to remain in force from the day on which notice of the exemption is published in the Government Gazette until 16 June 2002.

Ms CATE McKENZIE  
Deputy President

EXEMPTION

Application No. 27 of 1999

The Victorian Civil and Administrative Tribunal has considered an application pursuant to Section 83 of the **Equal Opportunity Act 1995** by the Royal Melbourne Institute of Technology (RMIT) for exemption from Sections 13, 14, 37, 100 and 195 of that Act. The application for exemption is to enable the applicant to advertise two of the ten post-graduate scholarships in its Engineering faculty as available exclusively for women and to offer those two scholarships to women only and to include in advertisements for academic positions in the Engineering faculty a statement that women are encouraged to apply.

Upon reading the material submitted in support of this application and upon hearing submissions from Ms Mercuri, Solicitor for the applicant and for the Reasons for Decision given by the Tribunal on 16 June 1999, the Tribunal is satisfied that it is appropriate to grant an exemption from Sections 13, 14, 37, 100 & 195 of the Act to advertise two of the ten post-graduate scholarships in its Engineering faculty as available exclusively for women and to offer those two scholarships to women only and to include in advertisements for academic positions in the Engineering faculty a statement that women are encouraged to apply.

The Tribunal hereby grants an exemption to the application from the operation of Sections 13, 14, 37, 100 and 195 of the **Equal Opportunity Act 1995**, to enable the applicant to advertise two of the ten post-graduate scholarships in its Engineering faculty as available exclusively for women and to offer those two scholarships to women only and to include in advertisements for academic positions in the Engineering faculty a statement that women are encouraged to apply.

This exemption is to remain in force from the day on which notice of the exemption is published in the Government Gazette until 16 June 2002.

Dated 16 June 1999.

Ms CATE McKENZIE  
Deputy President

N.B. A copy of the Reasons for Decision is available from the Registrar of the Anti-Discrimination List.



Department of Treasury and Finance

SALE OF CROWN LAND  
BY PUBLIC AUCTION

**Date of Auction:** 8 July 1999 at 12.30 p.m. on site.

**Reference:** 98/02782, 98/02783.

**Address of Property:** Slaughterhouse Road, Newry, Off Slaughterhouse Road, Newry.

**Crown Description:** Crown Allotments 46C and 47A, Section 6, Parish of Wa-De-Lock.

**Terms of Sale:** Deposit 10%, Balance 60 days.

**Area:** Crown Allotment 46C, 4.842 hectares; Crown Allotment 47A, 3.251 hectares.

**Officer Co-ordinating Sale:** Kathy Wylie, Victorian Government Property Group, Department of Treasury and Finance, 10/1 Macarthur Street, Melbourne, Vic. 3002.

**Selling Agent:** Graham Chalmer Pty Ltd, 237-239 Raymond Street, Sale, Vic. 3850.

ROGER M. HALLAM  
Minister for Finance

---



**SUBORDINATE LEGISLATION ACT 1994  
NOTICE OF MAKING OF STATUTORY  
RULES**

Notice is hereby given under Section 17 (2) of the **Subordinate Legislation Act 1994** of the making of the following Statutory Rules:

69. *Statutory Rule:* Victims of Crime Assistance (Procedure) (Amendment) Rules 1999  
*Authorising Act:* Victims of Crime Assistance Act 1996  
*Date of making:* 10 June 1999
70. *Statutory Rule:* Crimes (Extra-Territorial Offences) Regulations 1999  
*Authorising Act:* Crimes Act 1958  
*Date of making:* 16 June 1999
71. *Statutory Rule:* Subordinate Legislation (Environment Protection (Control of Ozone-depleting Substances) Regulations 1989 - Extension of Operation) Regulations 1999  
*Authorising Act:* Subordinate Legislation Act 1994  
*Date of making:* 16 June 1999
72. *Statutory Rule:* Friendly Societies (Amendment) Regulations 1999  
*Authorising Act:* Friendly Societies (Victoria) Act 1996  
*Date of making:* 16 June 1999
73. *Statutory Rule:* Docklands Authority (Poll) Regulations 1999  
*Authorising Act:* Docklands Authority Act 1991  
*Date of making:* 16 June 1999
74. *Statutory Rule:* Building (Amendment) Regulations 1999  
*Authorising Act:* Building Act 1993  
*Date of making:* 16 June 1999

**SUBORDINATE LEGISLATION ACT 1994  
NOTICE THAT STATUTORY RULES ARE  
OBTAINABLE**

Notice is hereby given under Section 17 (3) of the **Subordinate Legislation Act 1994** that the following Statutory Rules were first obtainable from Information Victoria, 356 Collins Street, Melbourne on the date specified:

67. *Statutory Rule:* Subordinate Legislation (Pipelines Regulations 1988 - Extension of Operation) Regulations 1999  
*Authorising Act:* Subordinate Legislation Act 1994  
*Date first obtainable:* 17 June 1999

*Code A*

68. *Statutory Rule:* Metropolitan Fire Brigades (Contributions) Regulations 1999  
*Authorising Act:* Metropolitan Fire Brigades Act 1958  
*Date first obtainable:* 17 June 1999

*Code B*

Retail price will vary according to the number of pages in each special or periodical gazette. The table below sets out the prices that apply

<i>Price Code</i>	<i>No. of Pages (Including cover and blank pages)</i>	<i>Price</i>
A	1-16	\$2.90
B	17-32	\$4.30
C	33-48	\$5.90
D	49-96	\$9.15
E	97-144	\$11.85
F	145-192	\$14.00
G	193-240	\$16.15
H	241-288	\$17.20
I	289-352	\$19.35
J	353-416	\$22.60
K	417-480	\$25.80
L	481-544	\$30.10
M	545-608	\$34.40
N	609-672	\$38.70
O	673-736	\$43.00
P	737-800	\$47.30

**ADVERTISERS PLEASE NOTE**

As from 17 June 1999

The last Special Gazette was No. 86 dated 16 June 1999

The last Periodical Gazette was No. 1 dated 25 May 1999

## CONTENTS

	Page
Estates of Deceased Persons	1399
Government and Outer Budget Sector	
Agencies Notices	1407
Orders in Council—	1435
Acts — Cemeteries; Marine; Control of Weapons	
Private Advertisements	1399
Proclamations	1406

The Victoria Government Gazette is published by The Craftsman Press Pty. Ltd. with the authority of the Government Printer for the State of Victoria  
© State of Victoria 1999

ISSN 0819-5471

This publication is copyright. No parts may be reproduced by any process except in accordance with the provisions of the Copyright Act.

Products and services advertised in this publication are not endorsed by The Craftsman Press Pty. Ltd. or the State of Victoria and neither of them accepts any responsibility for the content or the quality of reproduction. The Craftsman Press Pty. Ltd. reserves the right to reject any advertising material it considers unsuitable for government publication.

Address all enquiries to the Government Printer for the State of Victoria  
Government Information and Communications Branch  
Department of Premier and Cabinet  
Level 3, 356 Collins Street  
Melbourne 3000  
Victoria Australia

### RETAIL SALES

Information Victoria Bookshop  
356 Collins Street Melbourne 3000.  
Telephone enquiries 1300 366 356

City Graphics  
2nd Floor, 4 Bank Place  
Melbourne 3000  
Telephone enquiries (03) 9600 0977

**Recommended Retail Price \$1.70**

*Government and Outer Budget Sector Agencies please note:*  
**STYLE REQUIREMENTS.**

To ensure that material received can be reproduced, and that errors are minimised, the following guidelines are to be observed when submitting material by fax.

**Fax resolution:**

Material sent by fax should be transmitted using Fine Resolution (200 dots per inch by 200 dpi).

**Font size:**

Use 12 point (10 pitch) or larger.

**Font Style:**

Clear plain font styles, such as Helvetica, should be used.

**Graphics:**

Line drawings should be transmitted as large as possible to ensure clarity. Drawings up to A4 size sent by fax using Fine Resolution provide a good quality for reproduction.

**Avoid:**

Italics, underlining and full justification.

Ensure document is square when sending as documents that are sent skewed are difficult to read and process.