



Victoria Government Gazette

No. S 120 Friday 13 August 1999
By Authority, Victorian Government Printer

SPECIAL

Melbourne City Link Act 1995

NOTICE OF DECLARATION OF LINK ROAD—WESTERN LINK

I, Robert Maclellan, Minister for Planning and Local Government and Minister administering the **Melbourne City Link Act 1995** ("the Act"), in accordance with section 61(3) of the Act, give notice that I have today made a declaration under section 61(1) of the Act. A copy of that declaration is printed with this notice.

By operation of the definition of "Link road" in section 3 of the Act, the land the subject of the declaration is part of the Link road.

On the publication of this notice in the Government Gazette, by operation of section 61(4) of the Act, the road specified in the declaration is deemed to be—

- (a) a declared road within the meaning of the **Transport Act 1983**; and
- (b) a road open to and for use by the public for passage with vehicles; and
- (c) a highway within the meaning of the **Road Safety Act 1986**.

The declaration applies to the land comprised in the Crown Allotments listed in Schedule 1 to the declaration, as shown on the plans listed in that Schedule and lodged at the Central Plan Office of the Department of Natural Resources and Environment. Copies of these plans are available from the Land and Survey Information Centre, Department of Natural Resources and Environment, Ground Floor, 456 Lonsdale Street, Melbourne, 3000.

Overview plans and diagrams of the Western Link are also published with this notice for information purposes only.

Dated 13 August 1999

Robert Maclellan
Minister for Planning and Local Government

Melbourne City Link Act 1995DECLARATION OF LINK ROAD—
WESTERN LINK

I, Robert Maclellan, Minister for Planning and Local Government and Minister administering the **Melbourne City Link Act 1995** (“the Act”), acting under section 61(1) of the Act—

- (a) declare to be a road the land and strata of land comprised in the Crown Allotments listed in Schedule 1, being land to which section 61(1)(b) of the Act applies; and
- (b) state that—

- (i) the parts of the road shown hatched and cross-hatched on plans LEGL./99-122 to LEGL./99-132 in Schedule 2 (the originals of which are lodged in the Central Plan Office) are to be treated as State Highways, and
- (ii) the remainder of the road the subject of this instrument is to be treated as a freeway.

Dated 13 August 1999

Robert Maclellan
Minister for Planning and Local Government

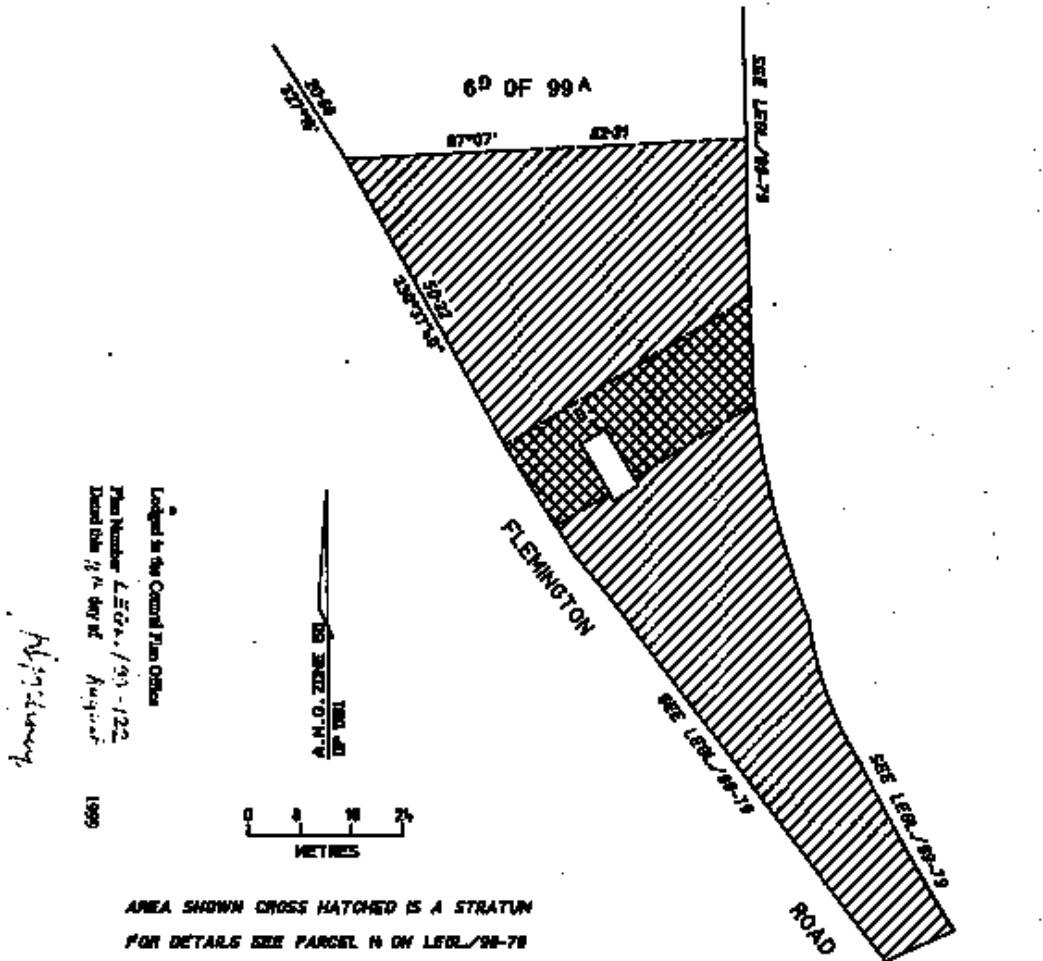
SCHEDULE 1

CROWN ALLOTMENTS COMPRISING THE WESTERN LINK OF THE LINK ROAD

| Crown Allotment | Section | Parish | LEGL Plan No. lodged at the Central Plan Office |
|------------------------|----------------|--|--|
| 9A | 16 | Doutta Galla | LEGL./99-69 |
| 15A | | Doutta Galla | LEGL./99-70 |
| 141C | | Jika Jika | LEGL./99-71 |
| 15B | | Doutta Galla | LEGL./99-72 |
| 133D | | Jika Jika | LEGL./99-73 |
| 50A | A | Jika Jika, City of Brunswick | LEGL./99-74 |
| 3A | 5 | Doutta Galla | LEGL./99-75 |
| 6A | 5 | Doutta Galla | LEGL./99-76 |
| 97C | | Jika Jika | LEGL./99-77 |
| 8A | 5 | Doutta Galla | LEGL./99-78 |
| 6D | 99A | Jika Jika | LEGL./99-79 |
| 15E | 4 | Doutta Galla | LEGL./99-80 |
| 19A | PORTION 16 | Doutta Galla | LEGL./99-81 |
| 17H | 2 | Doutta Galla | LEGL./99-82 |
| 17J | 2 | Doutta Galla | LEGL./99-83 |
| 15K | 1B | Doutta Galla | LEGL./99-84 |
| 21 | 1B | Doutta Galla | LEGL./99-85 |
| 14B | 59 | Melbourne South, City of Port Melbourne | LEGL./99-86 |
| 8G | 59 | Melbourne South, City of Port Melbourne | LEGL./99-87 |

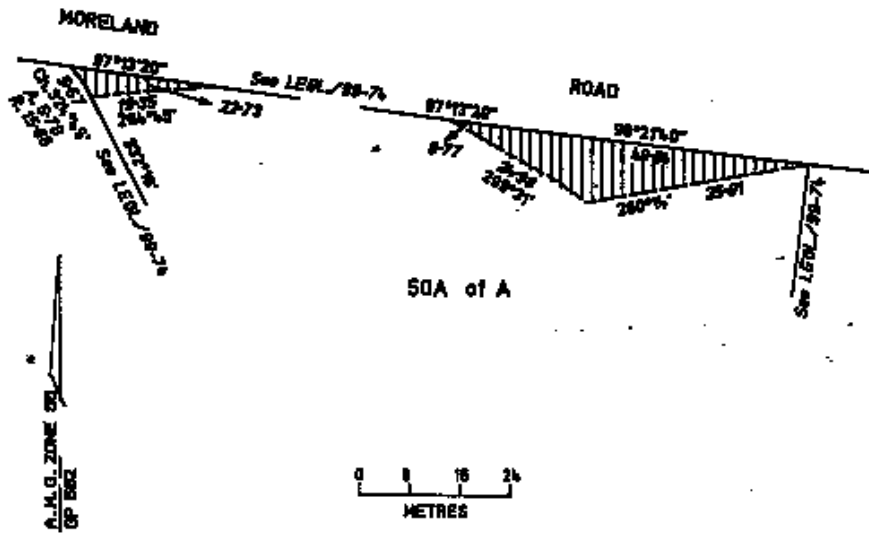
SCHEDULE 2

PARTS OF THE WESTERN LINK THAT ARE TO BE TREATED AS STATE HIGHWAY



| | | |
|-------------------------------------|----------------------|---|
| PARISH OF JIKA JIKA | | <i>M. J. ...</i> ASSISTANT DIRECTOR LAND RECORDS AND INFORMATION SERVICES |
| COUNTY OF BOURKE | | |
| Corr. No. | Record Plan M314(15) | LEGL./99-122 |
| Prepared from M314(15) & LEGL/99-79 | | K.T.B./K.B. |

LAND SURVEY

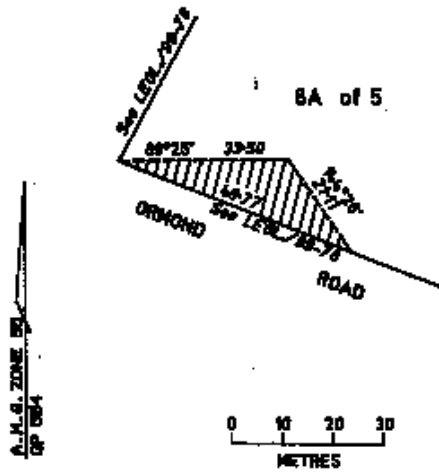


Lodged in the Central Plan Office
 Plan Number *LEGL/99-123*
 Dated this *10th* day of *August* 1999

[Signature]
 Surveyor-General

| | | |
|--|-------------|---|
| CITY OF BRUNSWICK PARISH OF JIKA JIKA COUNTY OF BOURKE | | <i>[Signature]</i> 10/8/99 ASSISTANT DIRECTOR LAND RECORDS AND INFORMATION SERVICES |
| Curr.No. | Record Plan | |
| Prepared from <i>LEGL/99-74</i> | | LEGL/99-123 JPB 1/1/99 |

LAND INDUSTRY



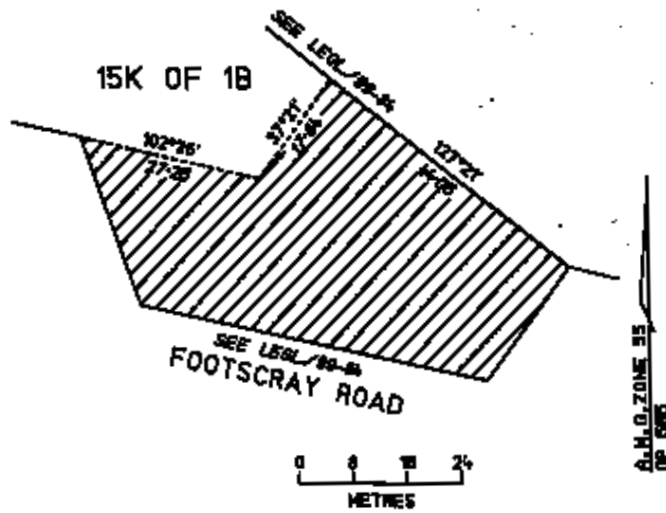
Lodged in the Central Plan Office

Plan Number *LEGL/99-125*
 Dated this *10th* day of *August* 1999

H. H. H. H.
 Surveyor-General

| | | |
|--|-------------|---|
| PARISH OF DOUTTA GALLA COUNTY OF BOURKE | | <i>H. H. H. H.</i> 10/8/99 ASSTANT DIRECTOR LAND RECORDS AND INFORMATION SERVICES LEGL/99-125 |
| Carr. No. | Record Plan | |
| Prepared from <i>LEGL/99-78</i> | MS 2/1/99 | |

LAND REVENUE

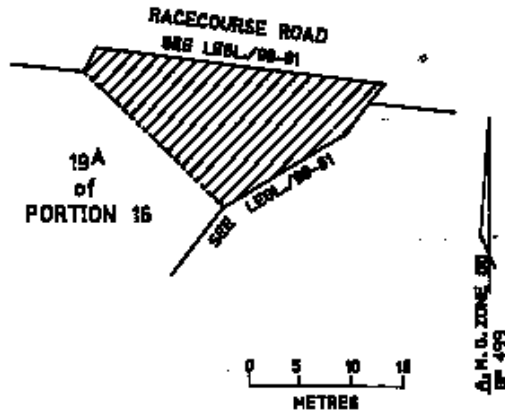


Lodged in the Central Plan Office
 Plan Number *LEGL/99-126*
 Dated this *10th* day of *August* 1999

[Signature]
 Surveyor-General

| | | |
|--|-------------|---|
| PARISH OF DOUTTA GALLA COUNTY OF BOURKE | | <i>[Signature]</i> 10/8/99 |
| Corr. No. | Record Plan | The ASSISTANT DIRECTOR LAND RECORDS AND INFORMATION SERVICES |
| Prepared from <i>LEGL/99-84</i> | | LEGL/99-126 |
| | | KT. 8/8/99 |

LAND REVENUE



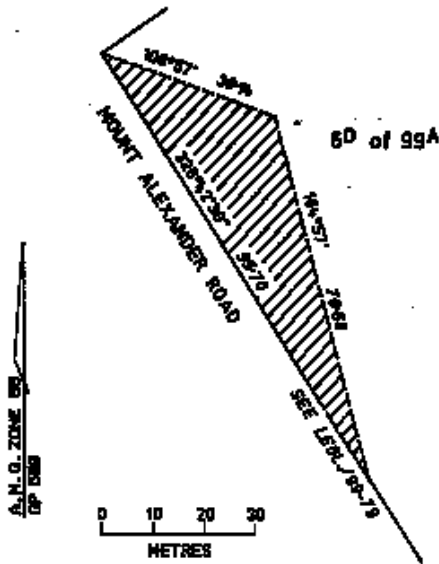
Lodged in the Central Plan Office

Plan Number LEGL/99-127
Dated this 10th day of August 1999

H. M. M. M.
Surveyor-General

| | | |
|--|--------------------|---|
| PARISH OF DOUTTA GALLA COUNTY OF BOURKE | | <i>H. M. M. M.</i> 10/8/99 ASSISTANT DIRECTOR LAND RECORDS AND INFORMATION SERVICES |
| Corr. No. | Record Plan D85(8) | |
| Prepared from D85(8) LEGL/99-81 | | KT 5/8/99 LEGL/99-127 |

LAND REVENUE

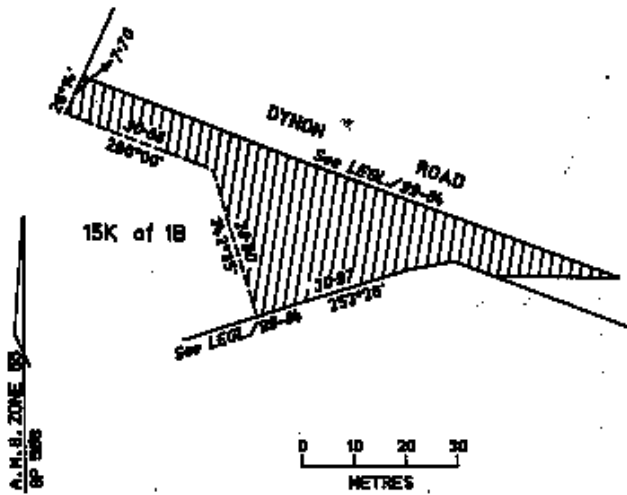


Lodged in the Central Plan Office
 Plan Number *LEGL/33-128*
 Dated this *10th* day of *August* 1999

[Signature]
 Surveyor-General

| | | |
|---|--|---|
| PARISH OF JIKA JIKA COUNTY OF BOURKE | | <i>[Signature]</i> 10/8/99 ASSISTANT DIRECTOR LAND RECORDS AND INFORMATION SERVICES |
| Corr. No. Prepared from <i>M314(15) & LEGL/99-79</i> | Record Plan <i>M314(15)</i> K.T. 6/8/99 | |
| | | LEGL/99-128 |

LAND INDUSTRY



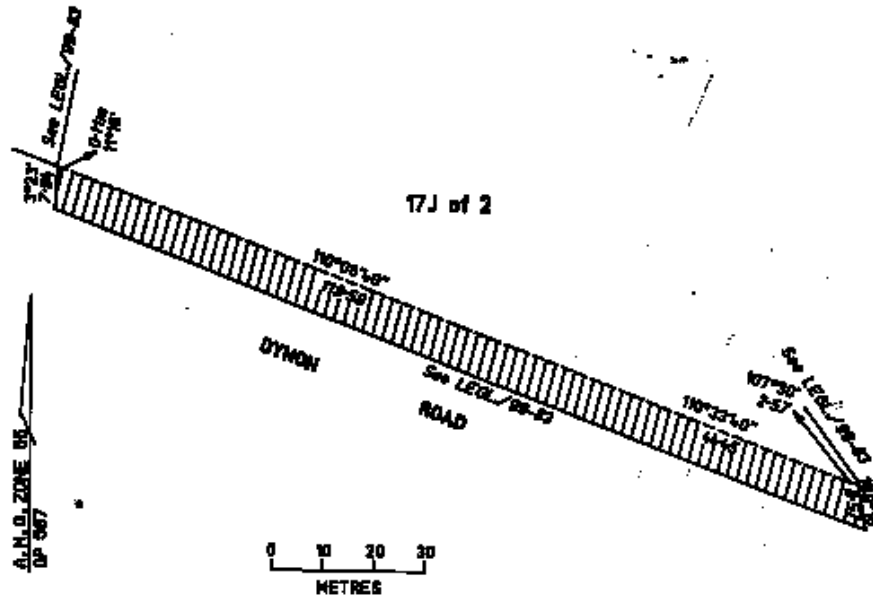
Lodged in the Central Plan Office

Plan Number *LEGL/99-129*
 Dated this *16th* day of *August* 1999

H. M. M. M.
 Surveyor-General

| | | |
|--|-------------|---|
| PARISH OF DOUTTA GALLA COUNTY OF BOURKE | | No. <i>H. M. M. M. 16/8/99</i> ASSISTANT DIRECTOR LAND RECORDS AND INFORMATION SERVICES |
| Cart. No. | Record Plan | |
| Prepared from <i>LEGL/99-84</i> | | JMB 8/8/99 LEGL/99-129 |

LAND SURVEY



A.M.O. ZONE 85
DP 987



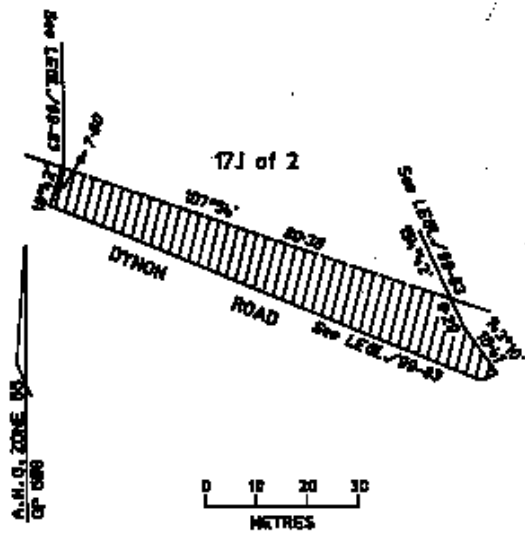
Lodged in the Central Plan Office
 Plan Number *LEGL/99-130*
 Dated this *10th* day of *August* 1999

Kippen
 Surveyor-General

| | | |
|---|---------------------------|--|
| PARISH OF DOUTTA GALLA COUNTY OF BOURKE | | <i>Kippen 10/8/99</i> ASSISTANT DIRECTOR LAND RECORDS AND INFORMATION SERVICES |
| Corr.No. Prepared from <i>LEGL/99-83</i> | Record Plan JRB 9/8/99 | |

LEGL/99-130

LAND REVENUE



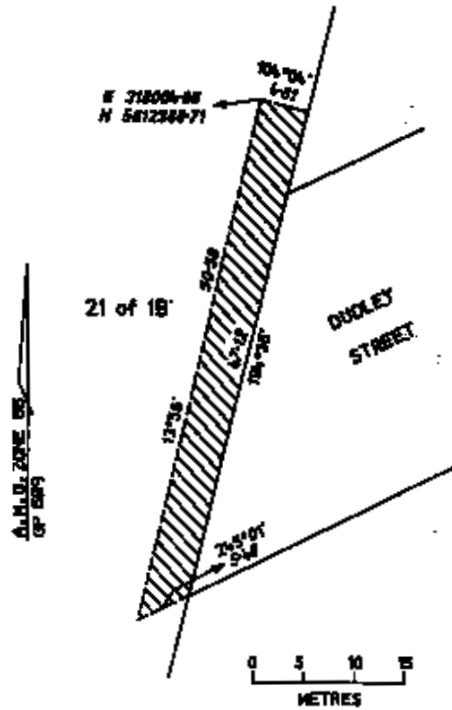
Lodged in the Central Plans Office

Plan Number *LEGL-199-131*
 Dated this *10th* day of *August* 1999

H. J. ...
 Surveyor-General

| | | |
|----------------------------------|-------------|---|
| PARISH OF DOUTTA GALLA | | <i>H. J. ... 10/8/99</i> ASSISTANT DIRECTOR LAND RECORDS AND INFORMATION SERVICES |
| COUNTY OF BOURKE | | |
| Corr. No. | Record Plan | LEGL./99-131 |
| Prepared from <i>LEGL./99-83</i> | JRS 1/8/99 | |

LAND REVENUE



THE LAND SHOWN HATCHED IS A STRATUM OF CROWN LAND WHERE THE UPPER LIMIT IS RL 204.04 AND THE LOWER LIMIT IS 18 METRES BELOW GROUND LEVEL.

Lodged in the Central Plan Office

Plan Number LEGL/99-132

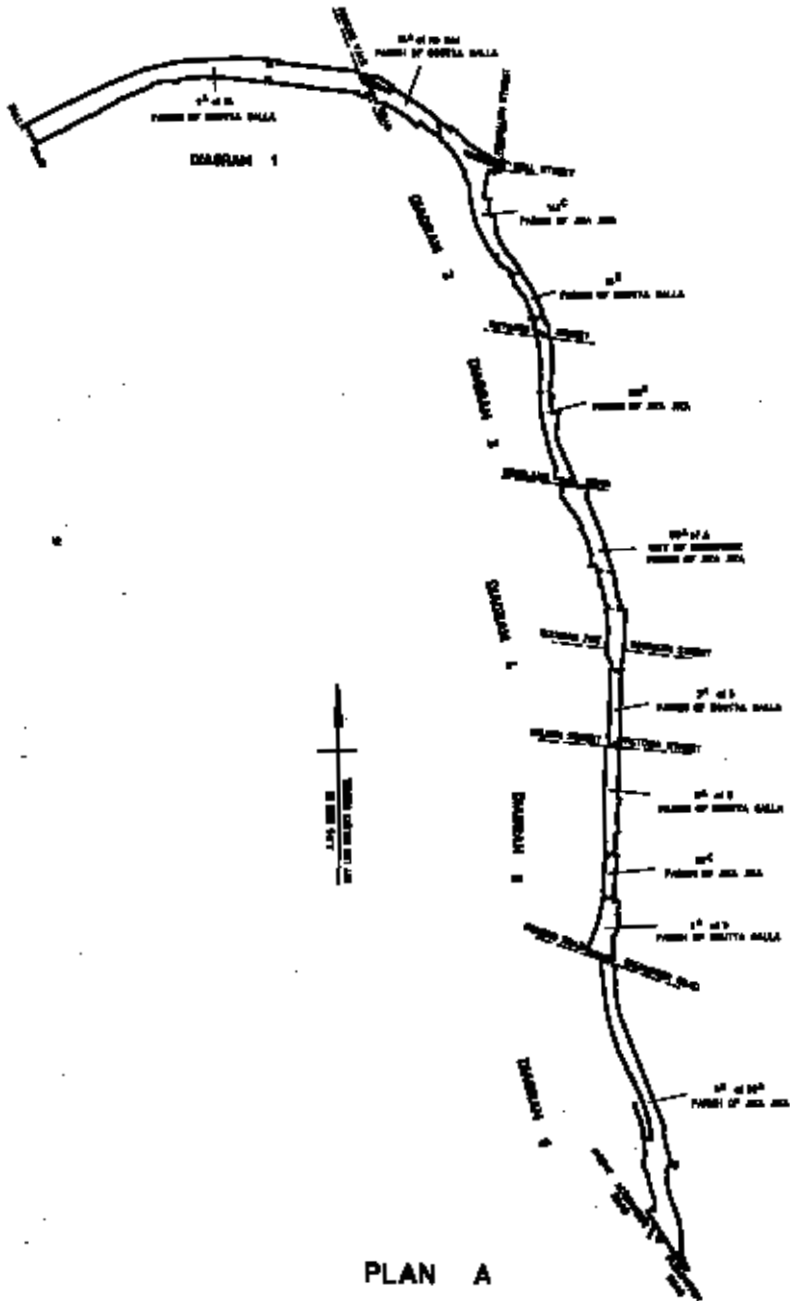
Dated this 10th day of August 1999

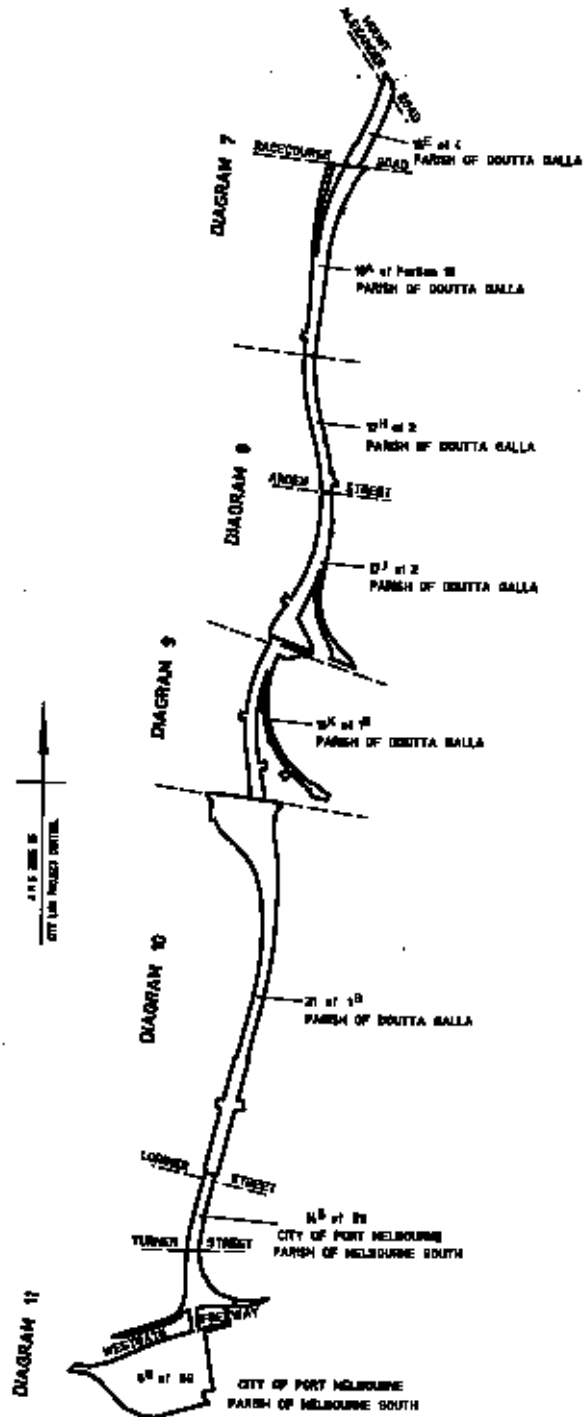
[Signature]
Surveyor-General

| | | |
|---|-------------|---|
| PARISH OF DOUTTA GALLA COUNTY OF BURKE | | <i>[Signature]</i> 10/8/99 |
| Corr. No. | Record Plan | ASSISTANT DIRECTOR LAND RECORDS AND INFORMATION SERVICES |
| Prepared from LEGL/99-85 | | LEGL/99-132 |
| | | RB 10/8/99 |

PLANS AND DIAGRAMS OF THE WESTERN LINK

NOTE: The following Plans and Diagrams are published for information purposes only. For details of Allotment and road boundaries, refer to the plans listed in schedule 1.





PLAN B

**PARISH OF DOUTTA GALLA
COUNTY OF BOURKE**

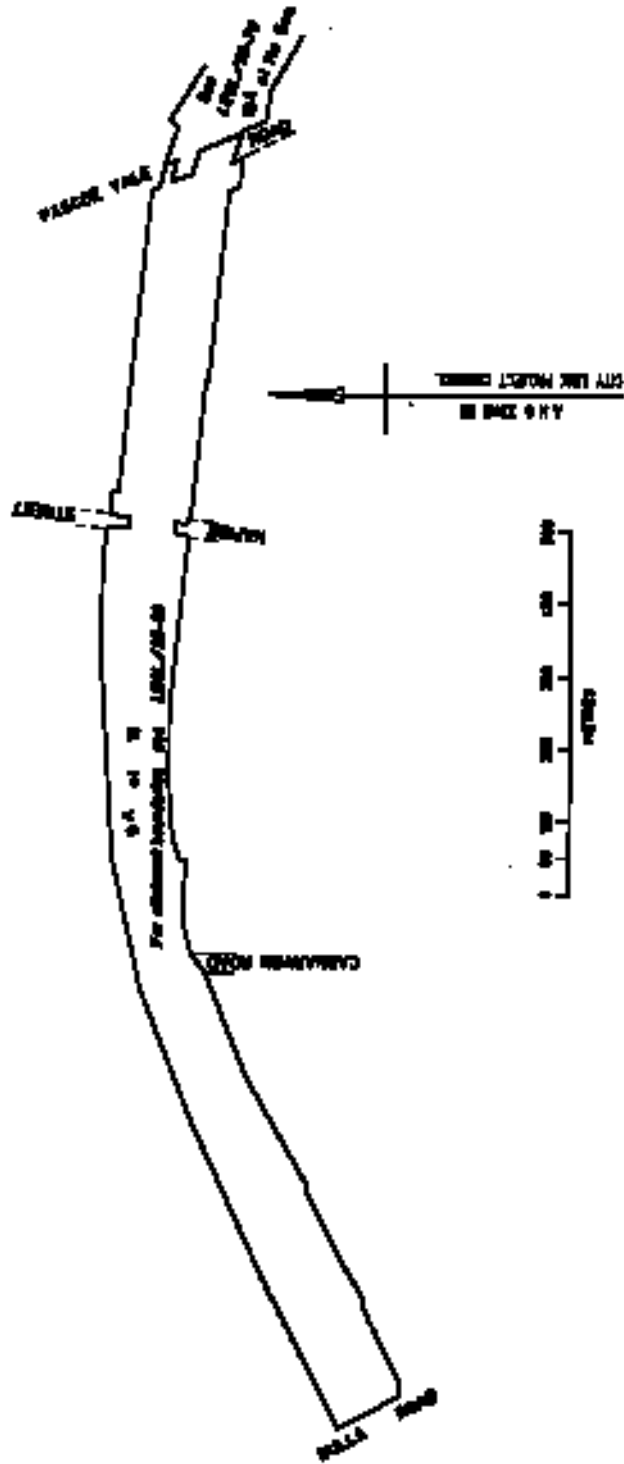


DIAGRAM 1

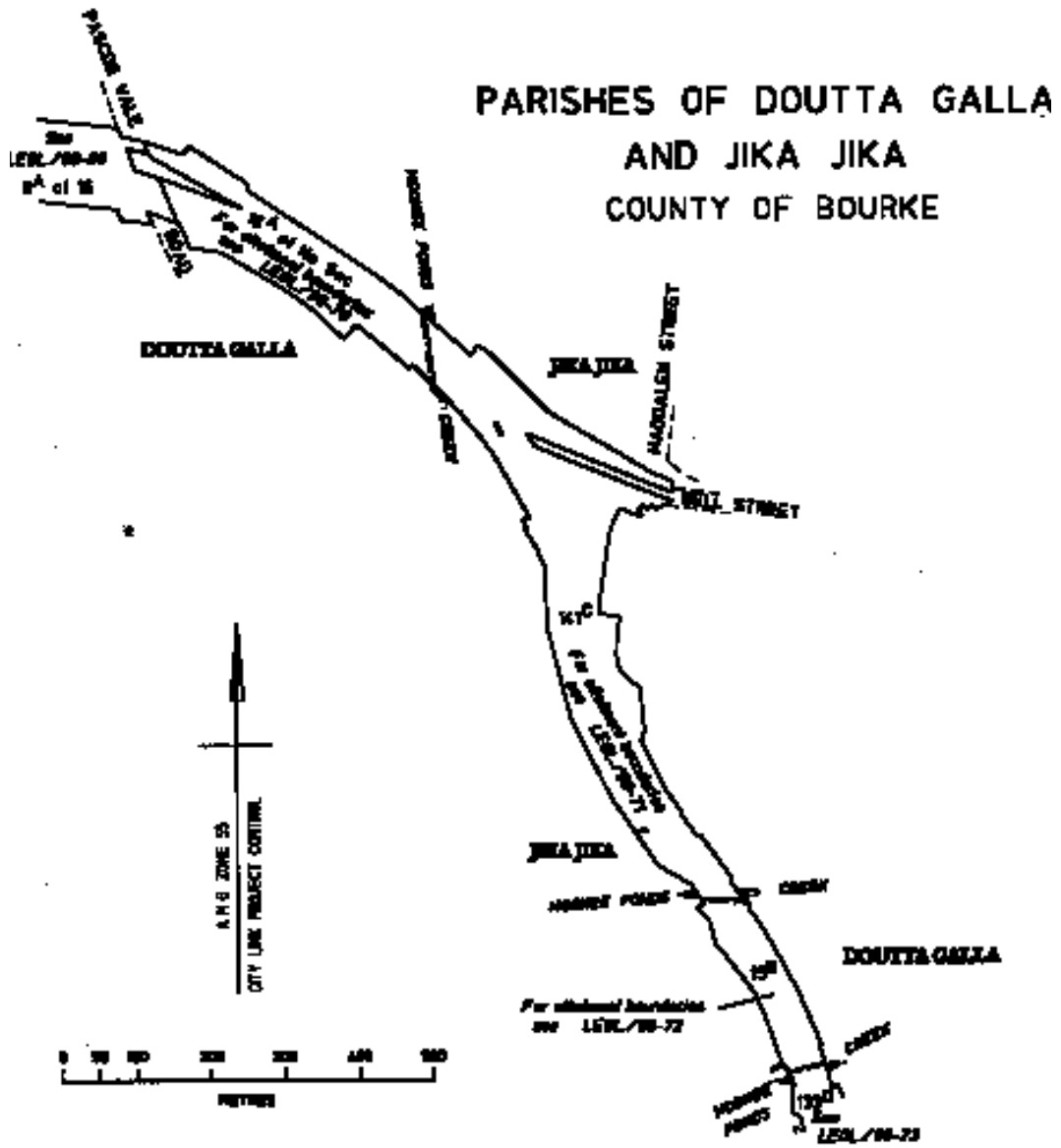
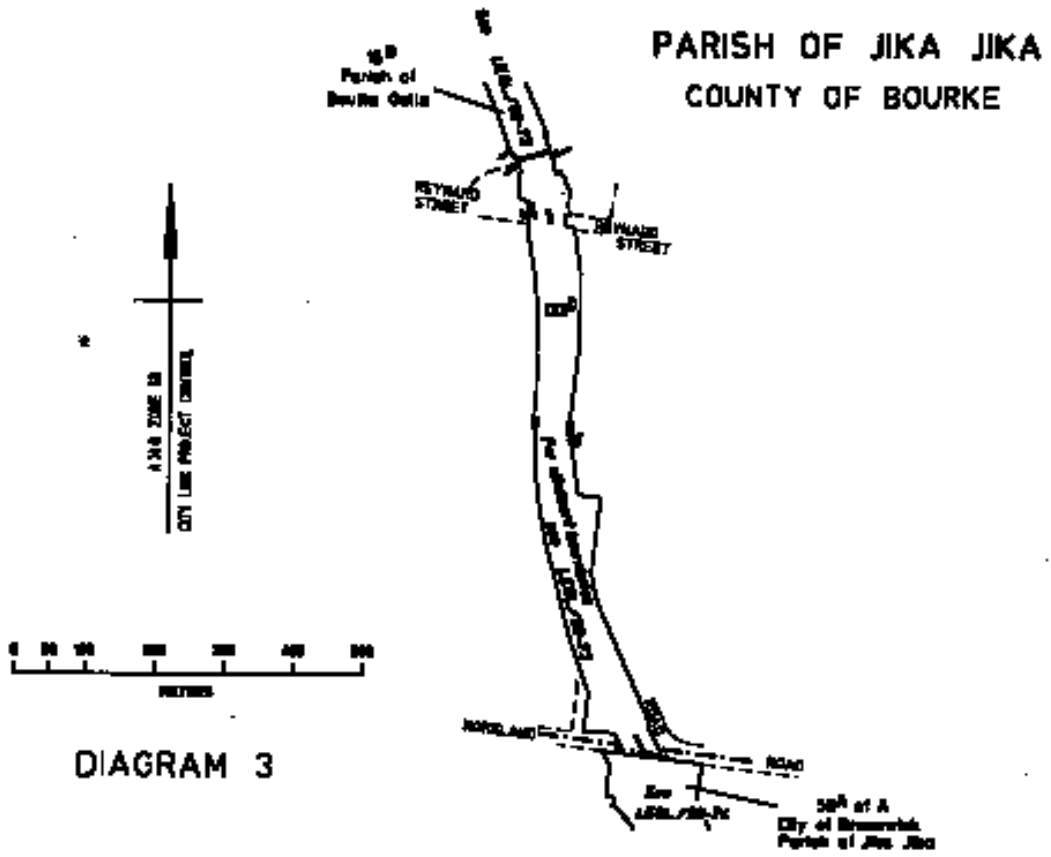


DIAGRAM 2



**PARISH OF DOUTTA GALLA
AND
PARISH OF JIKA JIKA, CITY OF BRUNSWICK
COUNTY OF BOURKE**

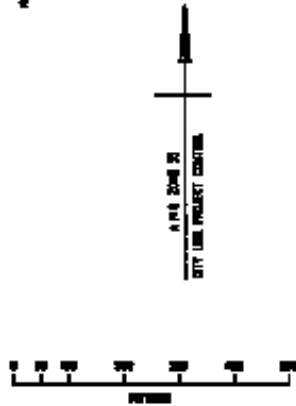
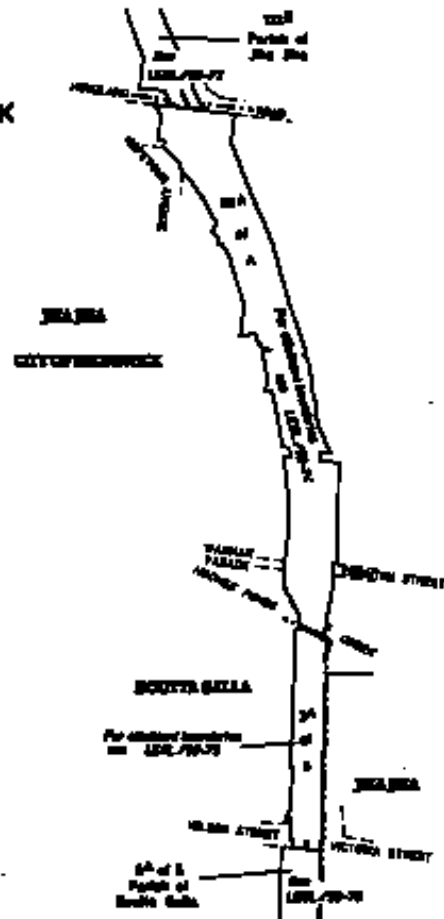


DIAGRAM 4



PARISHES OF DOUTTA GALLA AND JIKA JIKA COUNTY OF BOURKE

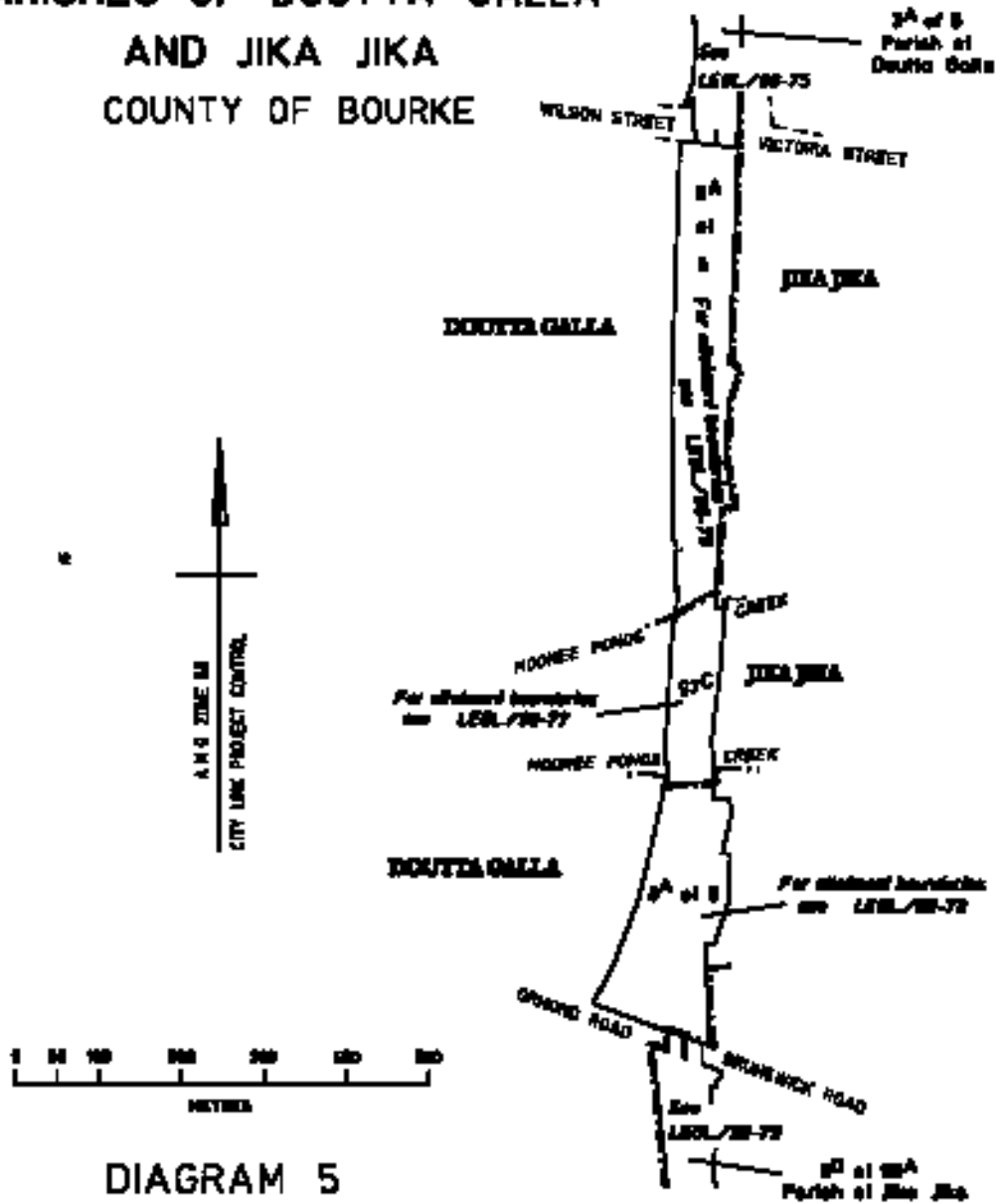
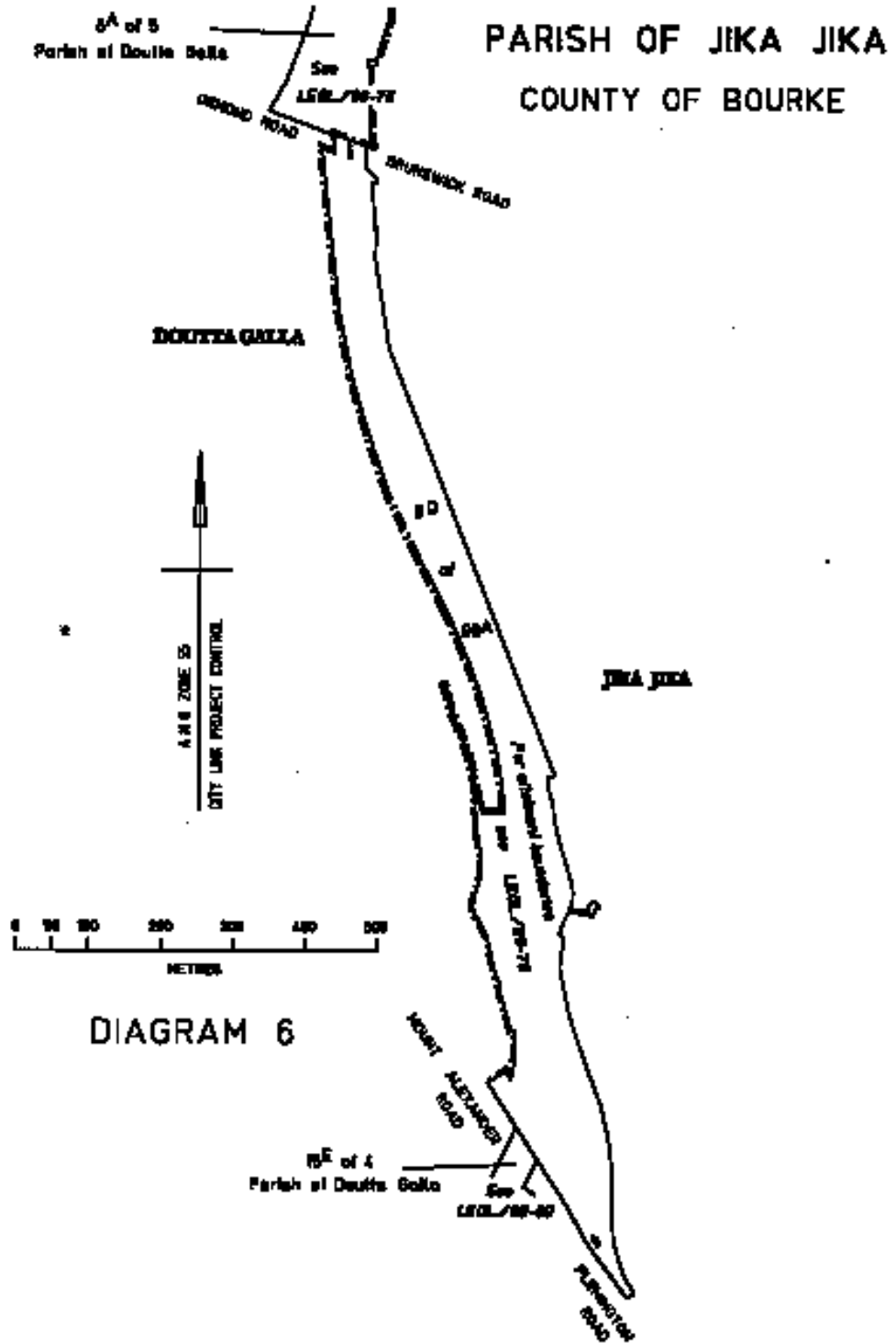
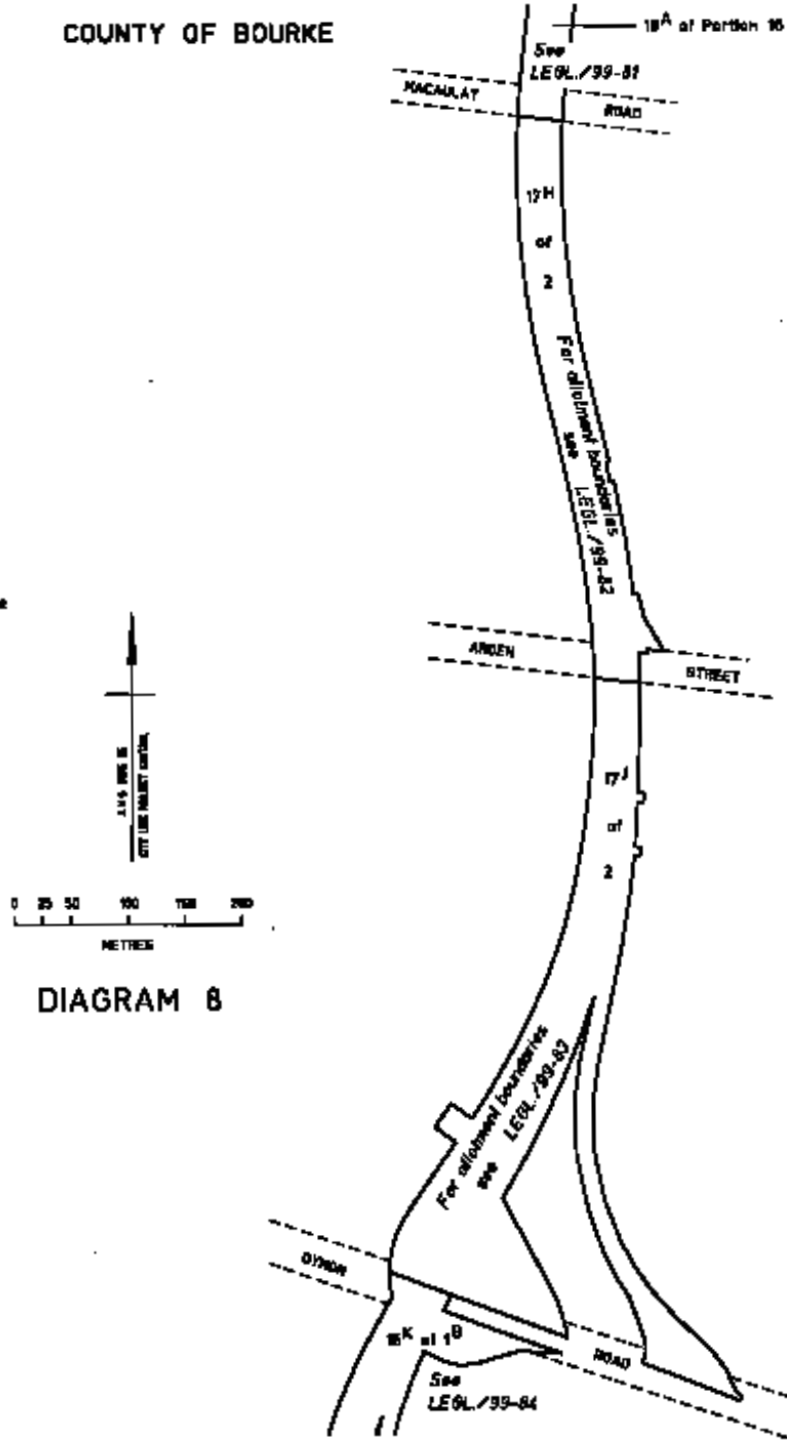


DIAGRAM 5



PARISH OF DOUTTA GALLA

COUNTY OF BOURKE



PARISH OF DOUTTA GALLA

COUNTY OF BOURKE

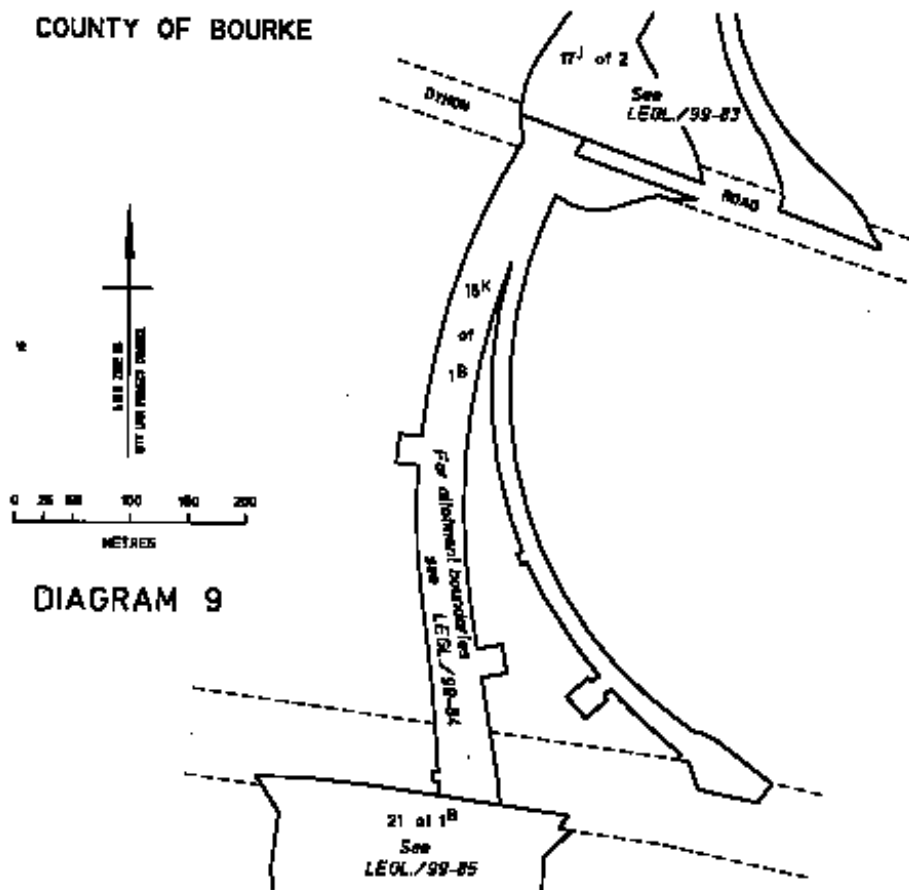
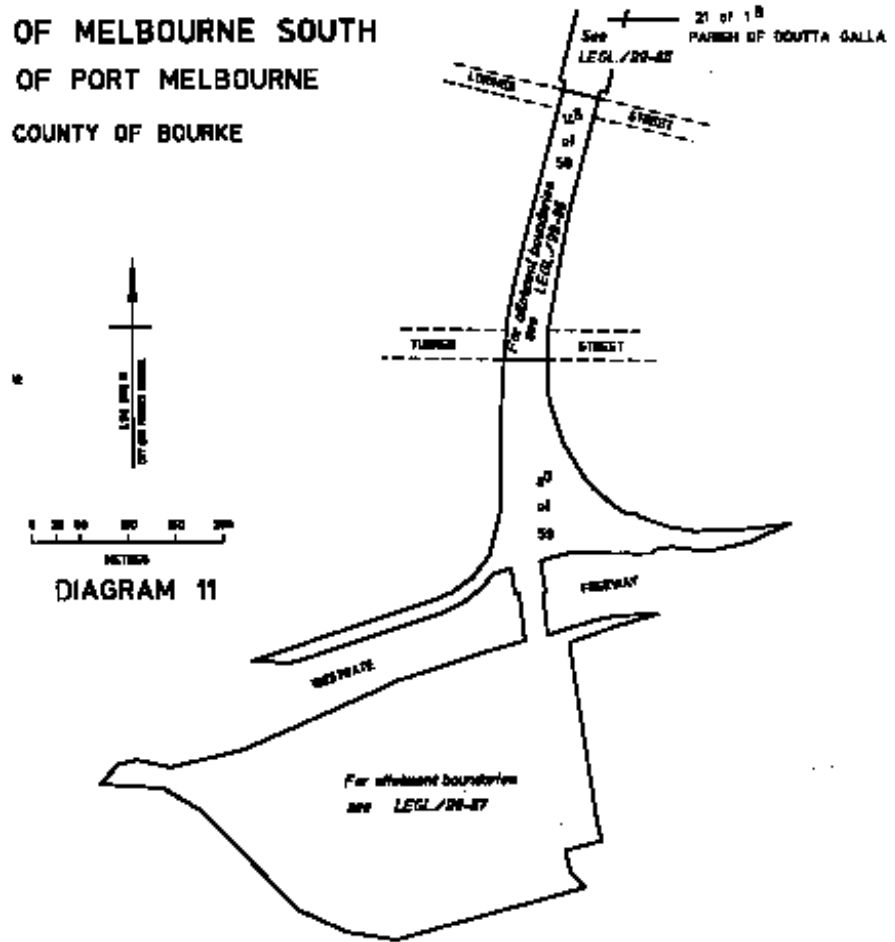


DIAGRAM 9

**PARISH OF MELBOURNE SOUTH
CITY OF PORT MELBOURNE
COUNTY OF BOURKE**



Gazette Services

The *Victoria Government Gazette* (VGG) is published by The Craftsman Press Pty. Ltd. for the State of Victoria and is produced in three editions.

VGG General is published each Thursday and provides information regarding Acts of Parliament and their effective date of operation; Government notices; requests for tenders; as well as contracts accepted. Private notices are also published.

VGG Special is published any day when required for urgent or special Government notices. VGG Special is made available automatically to subscribers of VGG General.

VGG Periodical is published when required and includes specialised information eg. Medical, Dental, Pharmacist's Registers etc.

Subscriptions

VGG is available by three subscription services:

The Victoria Government Gazette

General and Special - \$170.00 each year

General, Special and Periodical - \$227.00 each year

Periodical - \$113.00 each year

Subscriptions are payable in advance and accepted for a period of one year. All subscriptions are on a firm basis and refunds will not be given.

All payments should be made payable to

The Craftsman Press Pty. Ltd.

Subscription enquiries:

The Craftsman Press Pty. Ltd.

125 Highbury Road, Burwood Vic 3125

Telephone: (03) 9926 1233

Fax: (03) 9926 1292

The Victoria Government Gazette is published by The Craftsman Press Pty. Ltd. with the authority of the Government Printer for the State of Victoria

© State of Victoria 1999

ISSN 0819-5471

This publication is copyright. No parts may be reproduced by any process except in accordance with the provisions of the Copyright Act.

Products and services advertised in this publication are not endorsed by The Craftsman Press Pty. Ltd. or the State of Victoria and neither of them accepts any responsibility for the content or the quality of reproduction. The Craftsman Press Pty. Ltd. reserves the right to reject any advertising material it considers unsuitable for government publication.

Address all inquiries to the Government Printer for the State of Victoria

Government Information and Communications Branch

Department of Premier and Cabinet

Level 3, 356 Collins Street

Melbourne 3000

Victoria Australia

Subscriptions

The Craftsman Press Pty. Ltd.

125 Highbury Road, Burwood

Victoria, Australia 3125

Telephone enquiries (03) 9926 1233

Facsimile (03) 9926 1292

Retail Sales

Information Victoria Bookshop

356 Collins Street Melbourne 3000.

Telephone enquiries 1300 366 356

City Graphics

2nd Floor, 4 Bank Place

Melbourne 3000

Telephone enquiries (03) 9600 0977

Price Code B