



# Victoria Government Gazette

No. S 123 Monday 16 August 1999  
By Authority, Victorian Government Printer

**SPECIAL**

## Melbourne City Link Act 1995

### NOTICE OF INSTRUMENT OF DELEGATION

Under section 12 of the **Melbourne City Link Act 1995** ("the Act"), Transurban City Link Limited ACN 070 810 678, the Link corporation, gives notice that, by instrument dated 13 August 1999, it delegated to Translink Operations Pty Ltd ACN 069 691 574 (the Link operator referred to in section 11 of the Act):

- (a) all road operation and management powers within the meaning of section 62 of the Act conferred on the Link corporation;
- (b) all of its powers and functions under Part 4 of the Act, except section 71 of the Act;
- (c) all of its powers and functions under the regulations made under section 56 of the **Transport Act 1983** (Vic); and
- (d) all of its powers and functions under section 183B(4) of the **Transport Act 1983** (Vic).

In this notice:

- (a) the terms "Link corporation" and "Link operator" have the same meaning as in the Act; and
- (b) a reference to:
  - (i) the Act, any provision of the Act, or to any other statute or to any provision of any other statute, includes all regulations, proclamations, ordinances and by-laws (each a Subordinate Instrument), issued under the Act or the statute;
  - (ii) the Act, any provision of the Act, or to any other statute or to any provision of any other statute, or to a Subordinate Instrument or provision of a Subordinate Instrument shall, unless the contrary intention appears, be construed:
    - (1) if the Act, statute, Subordinate Instrument, or provision in question has been amended, as a reference to the Act, statute, Subordinate Instrument, or provision as amended and in force for the time being;
    - (2) if the Act, statute, Subordinate Instrument, or provision in question has been re-enacted or re-made (with or without modification), as a

reference to the Act, statute, Subordinate Instrument, or provision as re-enacted or re-made and in force for the time being;

- (3) if the Act, statute, Subordinate Instrument, or provision in question has been re-enacted or re-made (with or without modification) and subsequently amended, as a reference to the Act, statute, Subordinate Instrument, or provision as re-enacted or re-made and as subsequently amended and in force for the time being; and
- (4) if the Act, statute, Subordinate Instrument, or provision in question has been repealed and not re-enacted or re-made, as a reference to the Act, statute, Subordinate Instrument, or provision as in force immediately before its repeal.

G.R. PHILLIPS  
Company Secretary  
Transurban City Link Limited  
(ACN 070 810 678)

## Melbourne City Link Act 1995

### DECLARATION EXCLUDING LAND FROM INTERIM OPERATION PROVISIONS

I, Robert Maclellan, Minister for Planning and Local Government and Minister administering the **Melbourne City Link Act 1995** ("the Act"), acting under the power conferred by section 60A (2) of the Act, by this Order declare that:

- (a) Subject to paragraph (b), section 60A of the Act no longer applies to the land and strata of land shown as excised in the plans in Schedule 2, the originals of which are lodged in the Central Plan Office;
- (b) Paragraph (a) does not apply to any land forming part of the Western Link of the "Link Road", being the land and strata of land comprised in the Crown Allotments listed in Schedule 1.

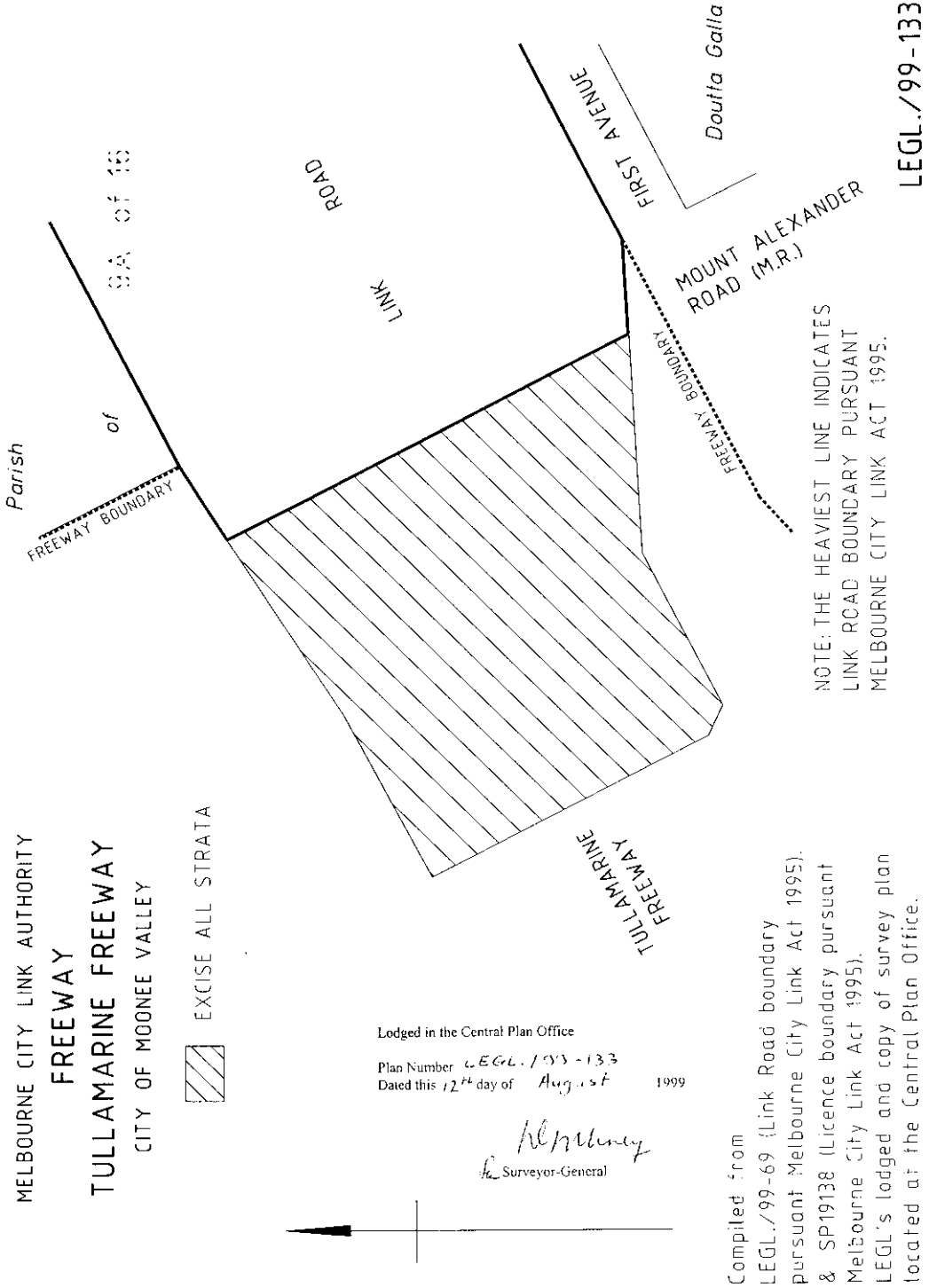
This Order takes effect on and from the date it is published in the Government Gazette.

ROBERT MACLELLAN  
Minister for Planning and Local Government  
Dated: 16 August, 1999.

**SCHEDULE 1**  
**CROWN ALLOTMENTS COMPRISING THE WESTERN LINK OF THE LINK ROAD**

<b>Crown Allotment</b>	<b>Section</b>	<b>Parish</b>	<b>LEGL Plan No. lodged at the Central Plan Office</b>
9A	16	DOUTTA GALLA	LEGL./99-69
15A		DOUTTA GALLA	LEGL./99-70
141C		JIKA JIKA	LEGL./99-71
15B		DOUTTA GALLA	LEGL./99-72
133D		JIKA JIKA	LEGL./99-73
50A	A	JIKA JIKA, CITY OF BRUNSWICK	LEGL./99-74
3A	5	DOUTTA GALLA	LEGL./99-75
6A	5	DOUTTA GALLA	LEGL./99-76
97C		JIKA JIKA	LEGL./99-77
8A	5	DOUTTA GALLA	LEGL./99-78
6D	99A	JIKA JIKA	LEGL./99-79
15E	4	DOUTTA GALLA	LEGL./99-80
19A	PORTION 16	DOUTTA GALLA	LEGL./99-81
17H	2	DOUTTA GALLA	LEGL./99-82
17J	2	DOUTTA GALLA	LEGL./99-83
15K	1B	DOUTTA GALLA	LEGL./99-84
21	1B	DOUTTA GALLA	LEGL./99-85
14B	59	MELBOURNE SOUTH, CITY OF PORT MELBOURNE	LEGL./99-86
8G	59	MELBOURNE SOUTH, CITY OF PORT MELBOURNE	LEGL./99-87

**SCHEDULE 2  
PLANS OF LAND TO WHICH SECTION 60A NO LONGER APPLIES**



MELBOURNE CITY LINK AUTHORITY  
**FREEWAY**  
**TULLAMARINE FREEWAY**  
CITY OF MOONEE VALLEY



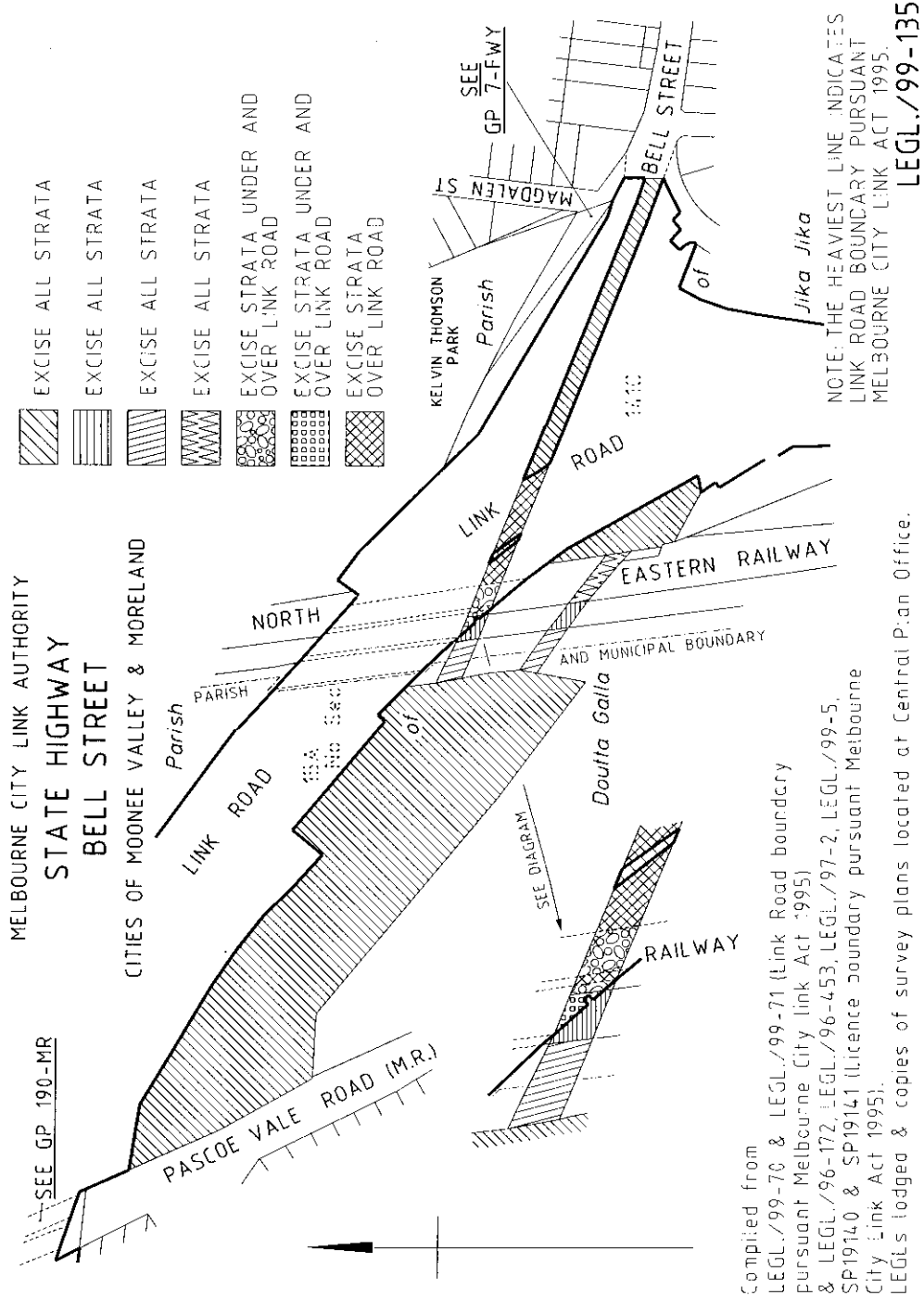
Lodged in the Central Plan Office

Plan Number *LEG.L./99-133*  
Dated this *12<sup>th</sup>* day of *August* 1999

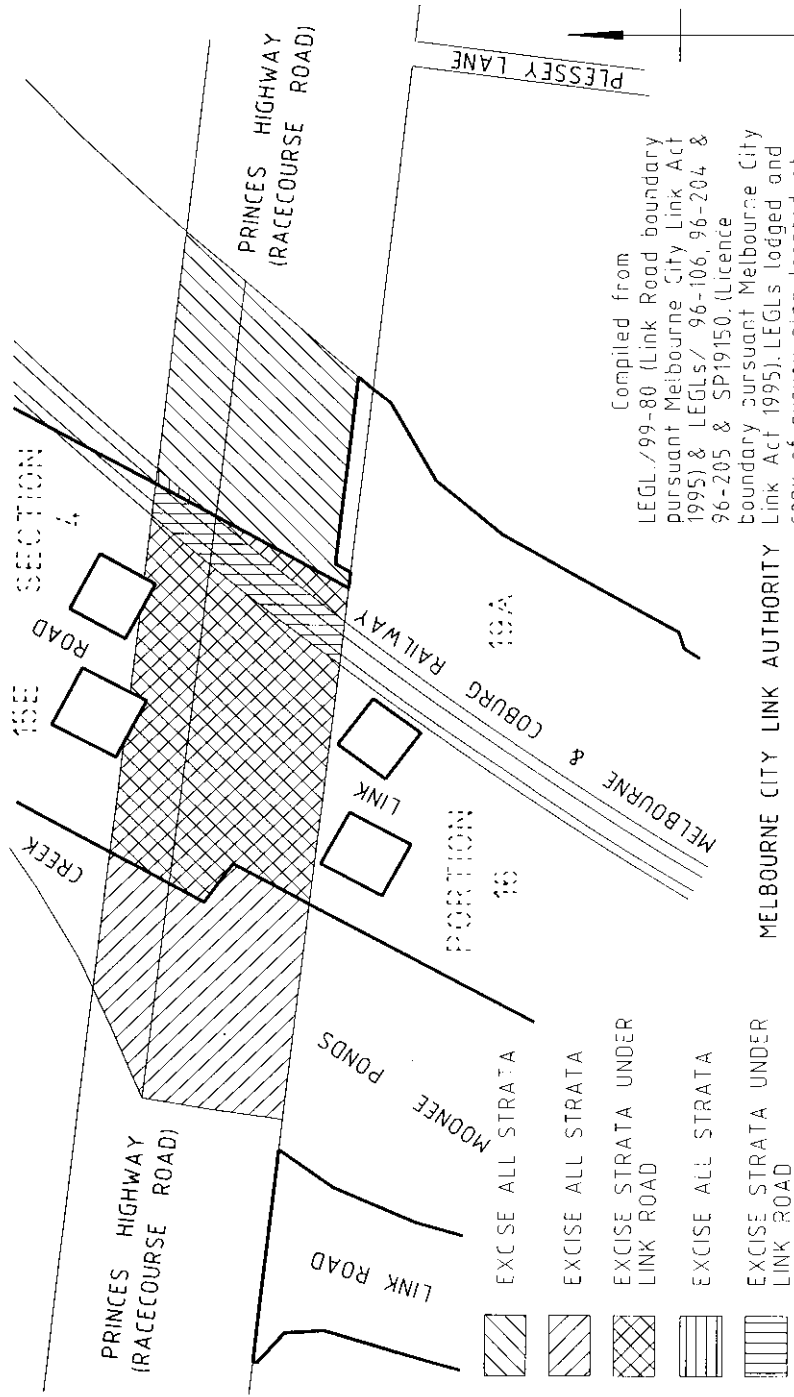
*H. H. H. H.*  
Surveyor-General

Compiled from  
LEG.L./99-69 (Link Road boundary pursuant Melbourne City Link Act 1995).  
& SP19138 (Licence boundary pursuant Melbourne City Link Act 1995).  
LEG.L.'s lodged and copy of survey plan located at the Central Plan Office.










Compiled from  
 LEGL./99-76 & LEGL./99-71 (Link Road boundary  
 pursuant Melbourne City link Act 1995)  
 & LEGL./96-172, LEGL./96-453, LEGL./97-2, LEGL./99-5,  
 SP19140 & SP19141 (licence boundary pursuant Melbourne  
 City link Act 1995).  
 LEGLs lodged & copies of survey plans located at Central Plan Office.



Compiled from  
 LEGL./99-80 (Link Road boundary  
 pursuant Melbourne City Link Act  
 1995) & LEGLs/ 96-106, 96-204 &  
 96-205 & SP19150. (Licence  
 boundary pursuant Melbourne City  
 Link Act 1995). LEGLs lodged and  
 copy of survey plan located at  
 Central Plan Office.

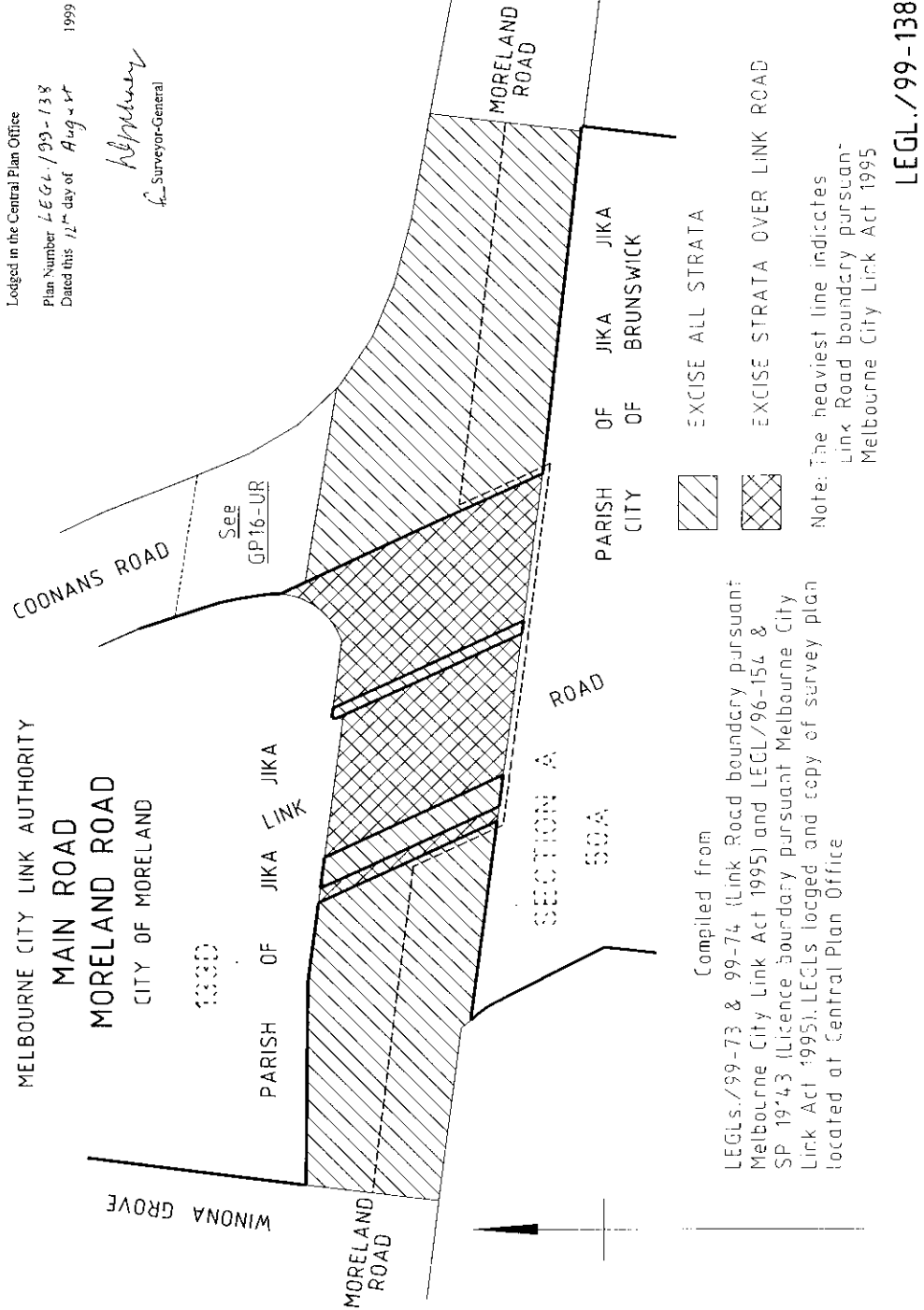
-  EXCISE ALL STRATA
-  EXCISE ALL STRATA
-  EXCISE STRATA UNDER LINK ROAD
-  EXCISE ALL STRATA
-  EXCISE STRATA UNDER LINK ROAD

Note: The heaviest line indicates  
 Link Road boundary pursuant  
 Melbourne City Link Act 1995

MELBOURNE CITY LINK AUTHORITY  
**STATE HIGHWAY**  
**PRINCES HIGHWAY**  
 CITY OF MOONEE VALLEY

LEGL./99-136



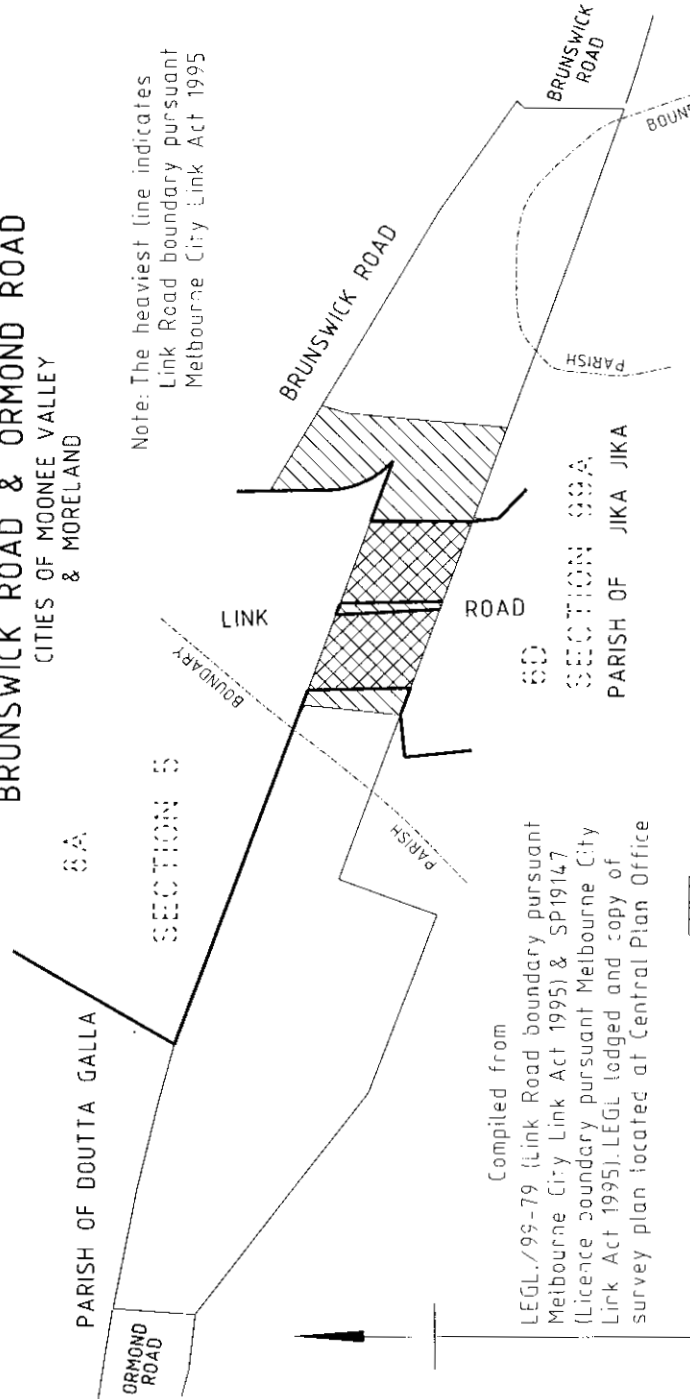


Lodged in the Central Plan Office  
 Plan Number LEGL/99-138  
 Dated this 12<sup>th</sup> day of August 1999  
*hpburney*  
 Surveyor-General

LEGL/99-138



MELBOURNE CITY LINK AUTHORITY  
**MAIN ROADS**  
**BRUNSWICK ROAD & ORMOND ROAD**  
 CITIES OF MOONEE VALLEY  
 & MORELAND



Note: The heaviest line indicates  
 Link Road boundary pursuant  
 Melbourne City Link Act 1995

Compiled from  
 LEGL/99-79 (Link Road boundary pursuant  
 Melbourne City Link Act 1995) & SP19147  
 (Licence boundary pursuant Melbourne City  
 Link Act 1995). LEGL lodged and copy of  
 survey plan located at Central Plan Office


-  EXCISE ALL STRATA
-  EXCISE STRATA OVER LINK ROAD

Lodged in the Central Plan Office  
 Plan Number LEGL/99-139  
 Dated this 12<sup>th</sup> day of August 1999

*K. McInnes*  
 Surveyor-General

LEGL/99-139

MELBOURNE CITY LINK AUTHORITY  
**MAIN ROAD**  
**LORIMER STREET**  
 CITY OF MELBOURNE

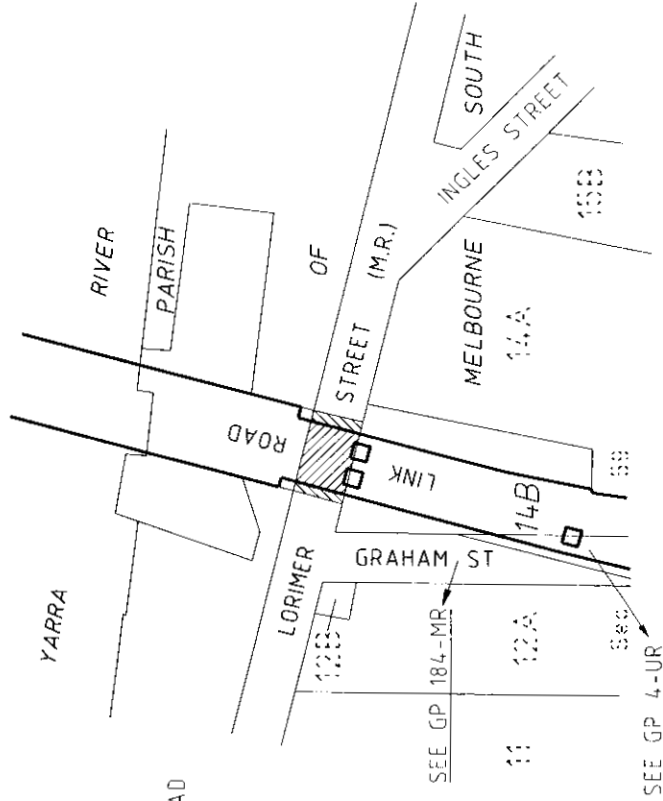
 EXCISE ALL STRATA

 EXCISE STRATA UNDER LINK ROAD



Loiaded in the Central Plan Office  
 Plan Number **LEGL/99-140**  
 Dated this **12<sup>th</sup>** day of **August** 1999

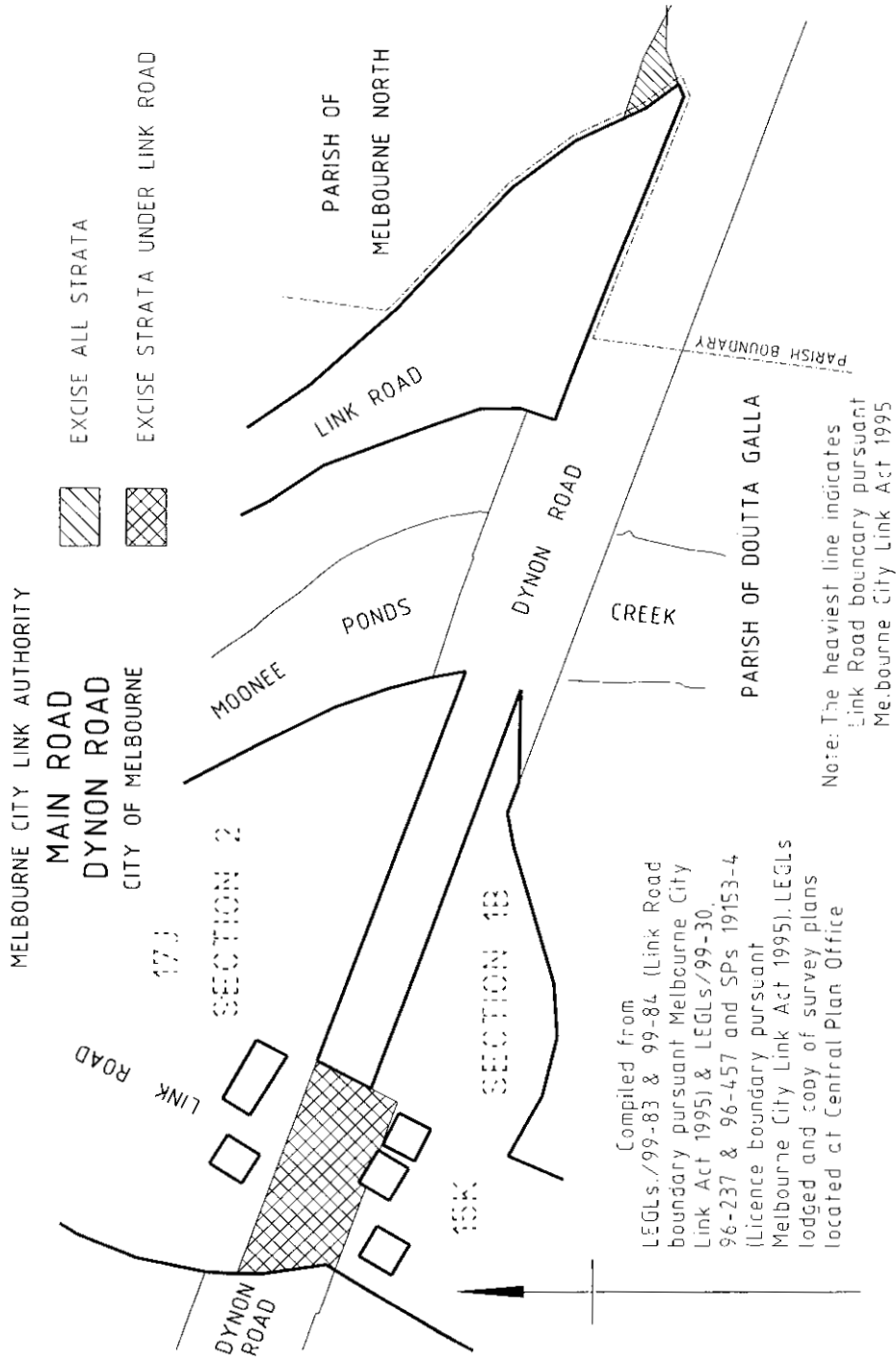
*H. J. Peabody*  
 Surveyor-General



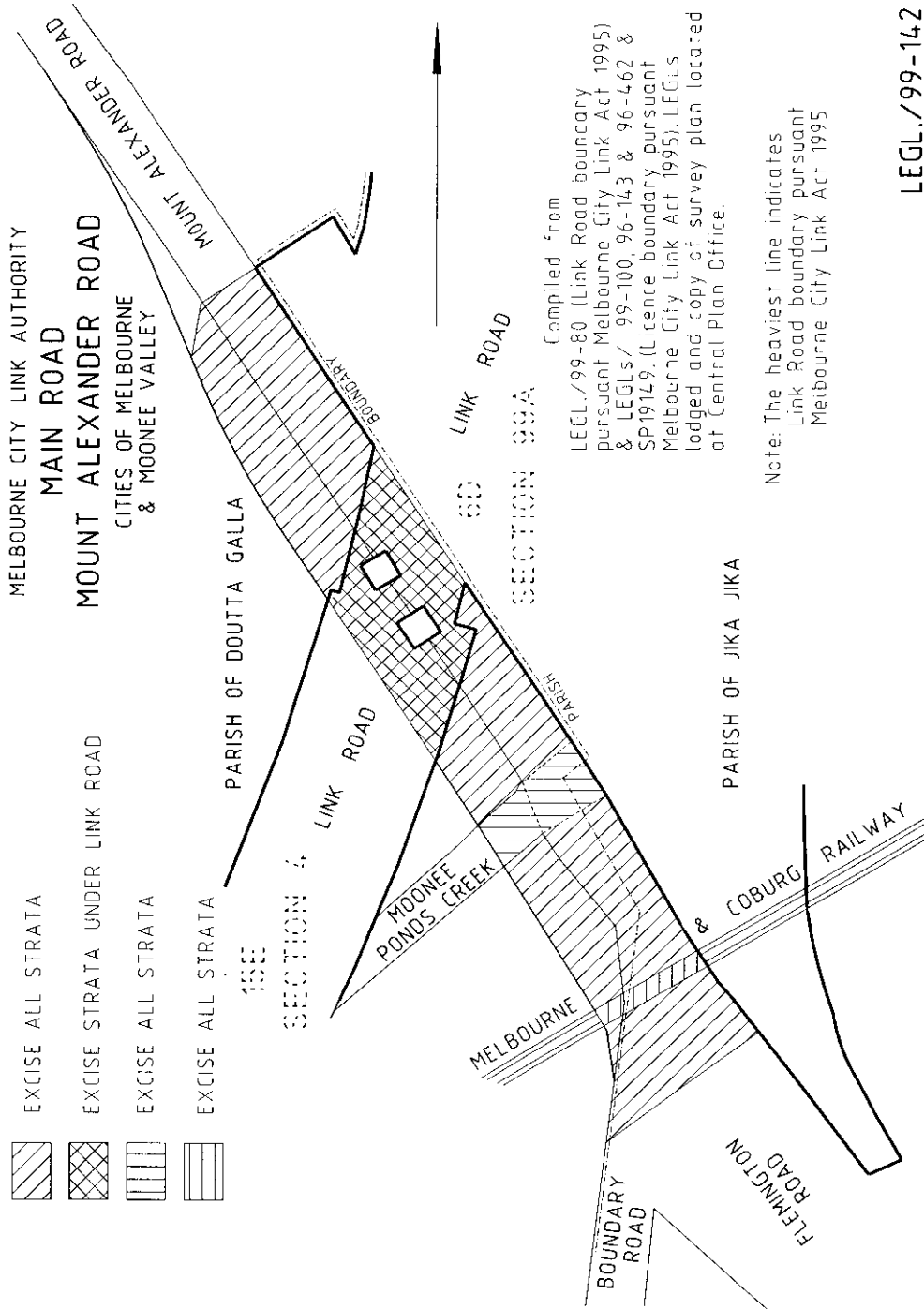
Compiled from  
 LEGL/99-86 (Link Road boundary  
 pursuant Melbourne City Link Act 1995)  
 & LEGL/97-296 (Licence boundary  
 pursuant Melbourne City Link Act 1995).  
 LEGLs lodged at Central Plan Office.

NOTE: THE HEAVIEST LINE INDICATES  
 LINK ROAD BOUNDARY PURSUANT  
 MELBOURNE CITY LINK ACT 1995.

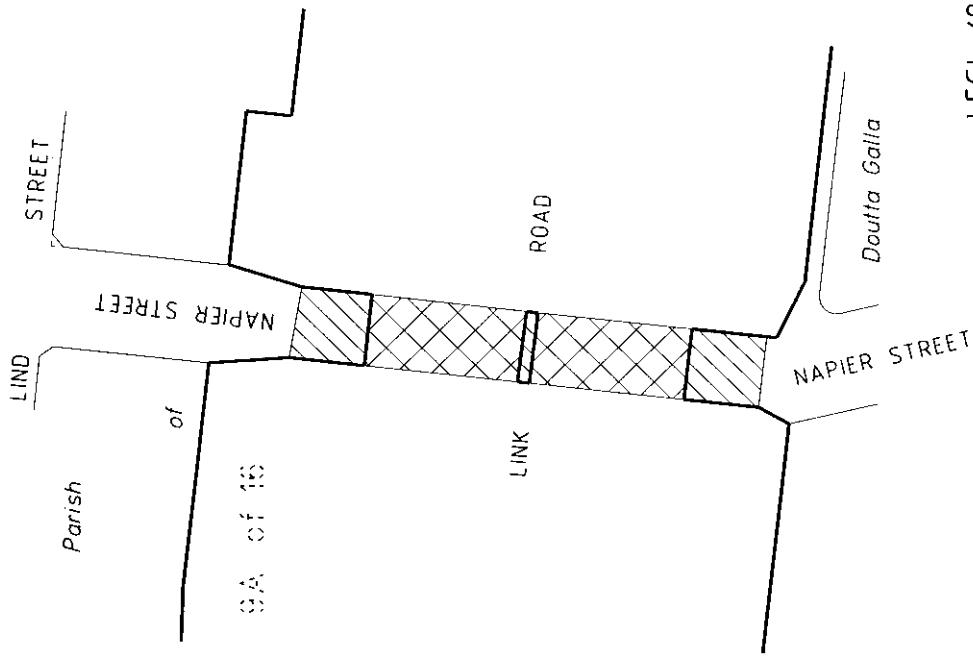
**LEGL/99-140**



LEGL./99-141









LEGL./99-144

MELBOURNE CITY LINK AUTHORITY  
**ROAD**  
**NAPIER STREET**  
 CITY OF MOONEE VALLEY

-  EXCISE ALL STRATA
-  EXCISE STRATA OVER LINK ROAD

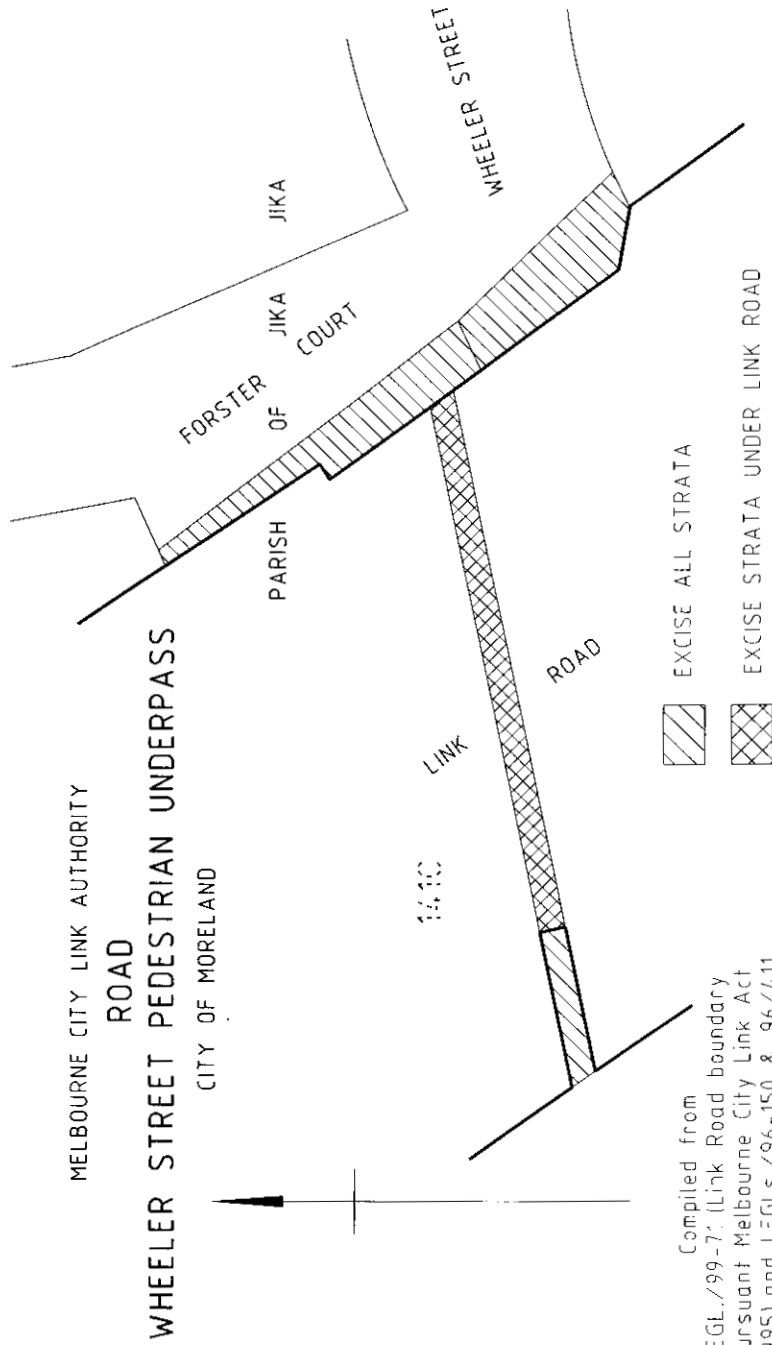
NOTE: THE HEAVIEST LINE INDICATES  
 LINK ROAD BOUNDARY PURSUANT  
 MELBOURNE CITY LINK ACT 1995.

Lodged in the Central Plan Office

Plan Number **LEGL./99-144**  
 Dated this 12<sup>th</sup> day of **AUGUST** 1999

*Alphonsy*  
 Surveyor-General

Compiled from  
 LEGL./99-69 (Link Road boundary pursuant  
 Melbourne City Link Act 1995).  
 & SP19139 & SP 19140 (Licence boundary  
 pursuant Melbourne City Link Act 1995).  
 LEG's lodged & copies of survey plans  
 located at the Central Plan Office.



Compiled from  
 LEGL./99-7: Link Road boundary pursuant Melbourne City Link Act 1995) and LEGLs./96-150 & 96/411 and SP19142 (Licence boundary pursuant Melbourne City Link Act 1995). LEGLs lodged & copy of survey plan located at Central Plan Office

LEGL./99-145

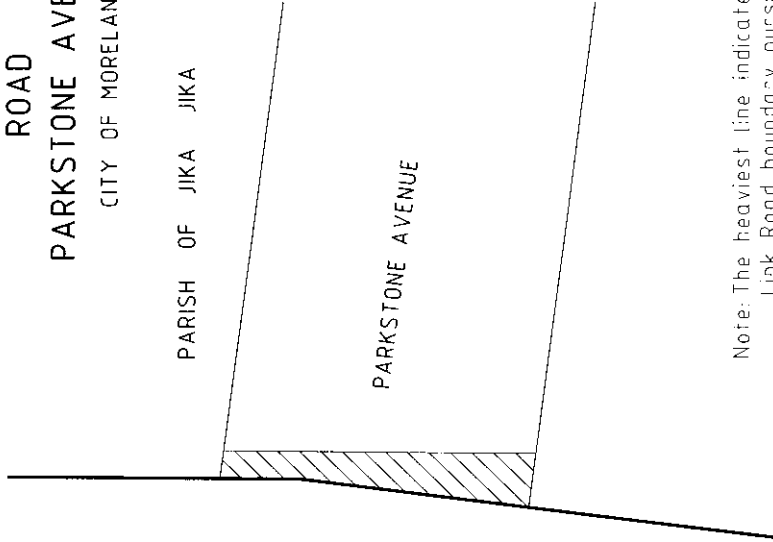




MELBOURNE CITY LINK AUTHORITY  
ROAD  
PARKSTONE AVENUE  
CITY OF MORELAND

PARISH OF JIKA JIKA

PARKSTONE AVENUE



Note: The heaviest line indicates  
Link Road boundary pursuant  
Melbourne City Link Act 1995

LEGL./99-147

LINK  
ROAD

1330



Lodged in the Central Plan Office

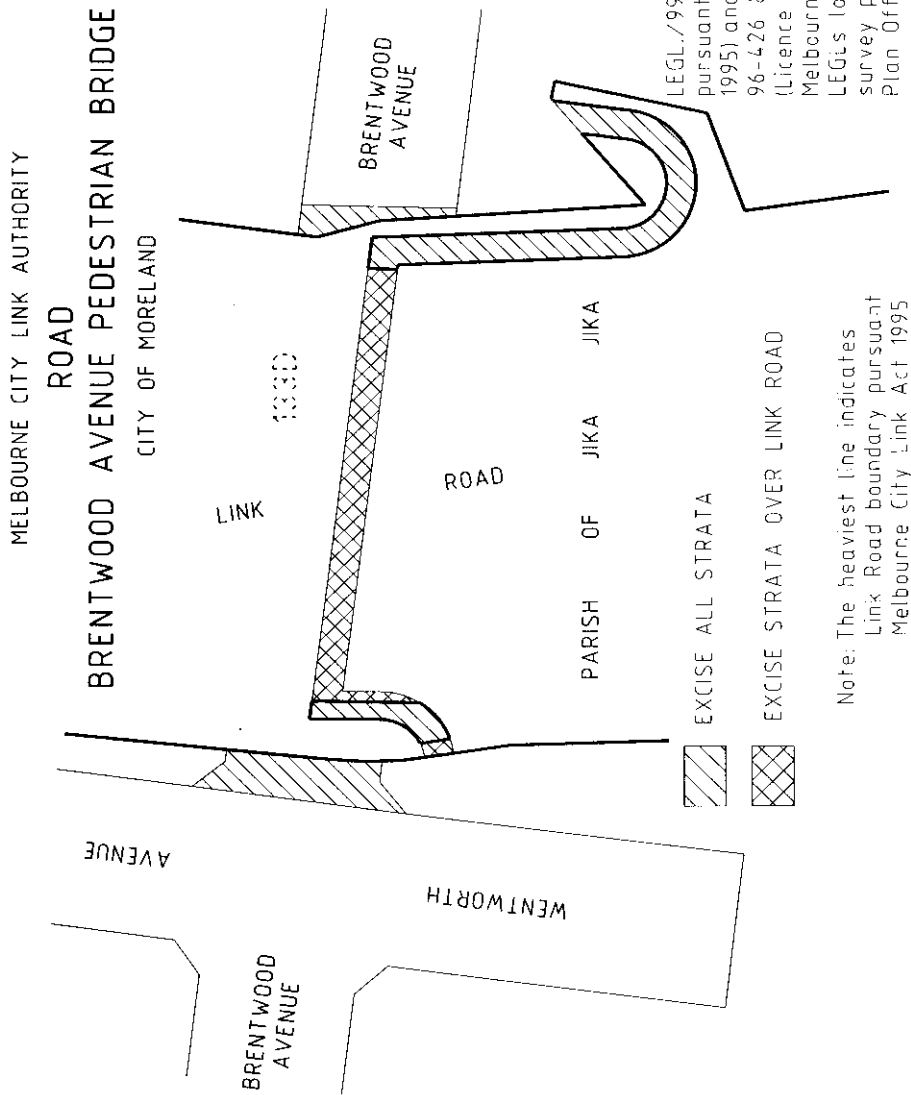
Plan Number *LEGL./99-147*  
Dated this *12<sup>th</sup>* day of *August* 1999

*[Signature]*  
Surveyor-General

Compiled from  
LEGL./99-73 (Link Road boundary  
pursuant Melbourne City Link Act  
1995) and -LEGL./97-427 & SP19143  
(Licence boundary pursuant Melbourne  
City Link Act 1995). LEGIs lodged and  
copy of survey plan located at Central  
Plan Office



EXCISE ALL STRATA



Lodged in the Central Plan Office  
 Plan Number LEG 99/99-148  
 Dated this 12th day of August  
 1999  
*[Signature]*  
 Surveyor-General

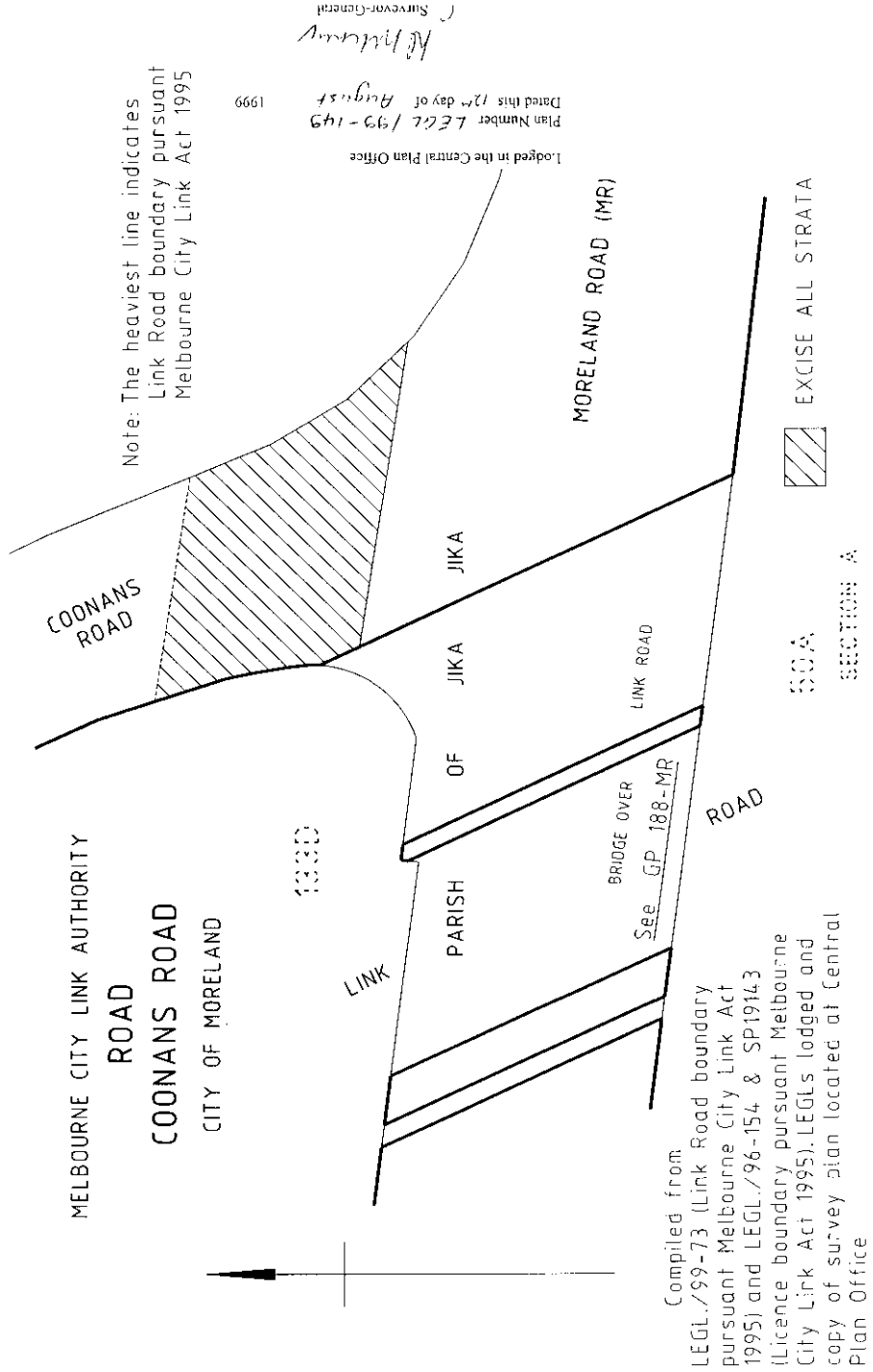
Compiled from  
 LEGL./99-73 (Link Road boundary  
 pursuant Melbourne City Link Act  
 1995) and LEGLs./96-152, 96-153,  
 96-426 & 96-427 and SP 19143  
 (Licence boundary pursuant  
 Melbourne City Link Act 1995).  
 LEGIs lodged and copy of  
 survey plan located at Central  
 Plan Office

EXCISE ALL STRATA

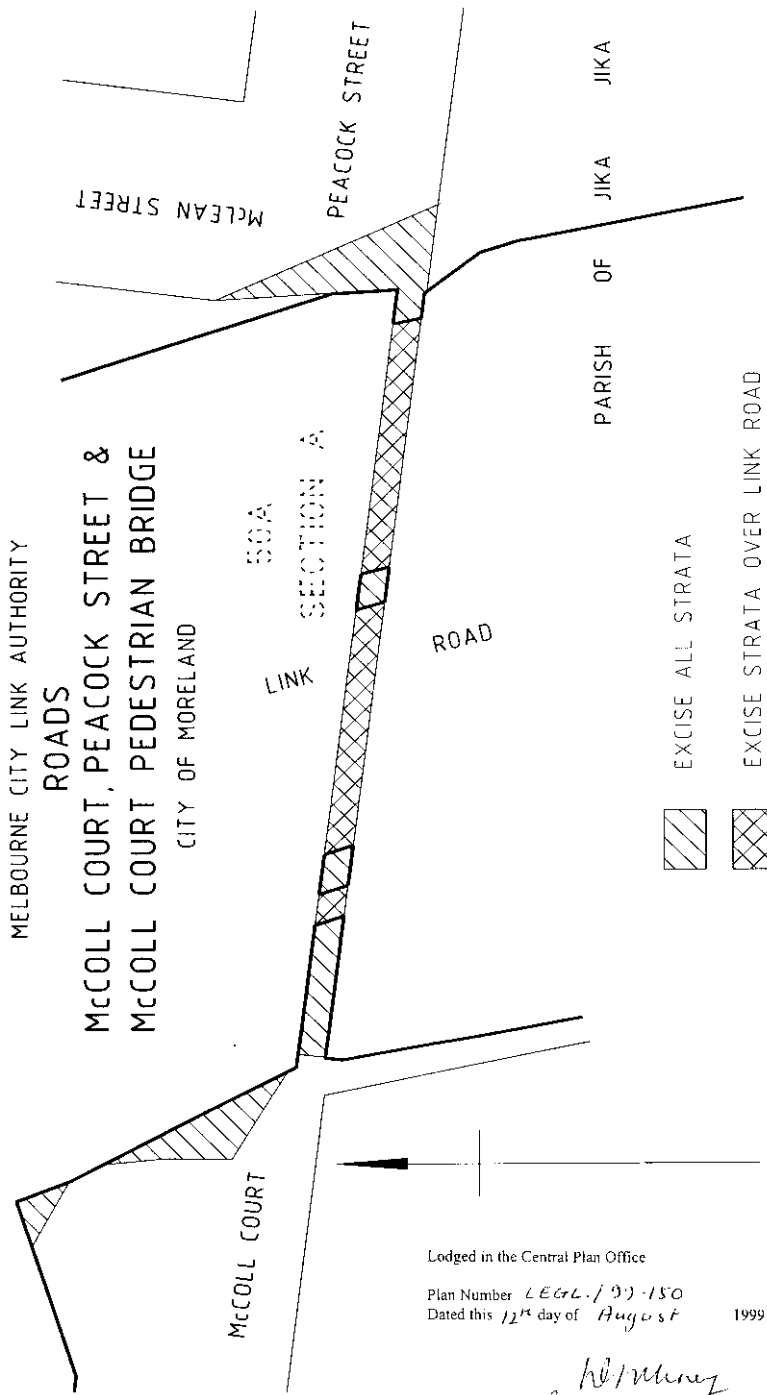
EXCISE STRATA OVER LINK ROAD

Note: The heaviest line indicates  
 Link Road boundary pursuant  
 Melbourne City Link Act 1995

LEGL./99-148



LEGL./99-149



MELBOURNE CITY LINK AUTHORITY  
**ROADS**  
 MCCOLL COURT, PEACOCK STREET &  
 MCCOLL COURT PEDESTRIAN BRIDGE  
 CITY OF MORELAND

EXCISE ALL STRATA  
 EXCISE STRATA OVER LINK ROAD

Lodged in the Central Plan Office  
 Plan Number *LEGL./99-150*  
 Dated this *12<sup>th</sup>* day of *August* 1999

*H. Murray*  
 Surveyor-General

Compiled from  
 LEGL./99-74 (Link Road boundary pursuant Melbourne  
 City Link Act 1995) and LEGL./96-464 & SP19144  
 (Licence boundary pursuant Melbourne City Link Act  
 1995). LEGLs lodged and copy of survey plan located  
 at Central Plan Office

Note: The heaviest line indicates  
 Link Road boundary pursuant  
 Melbourne City Link Act 1995

LEGL./99-150

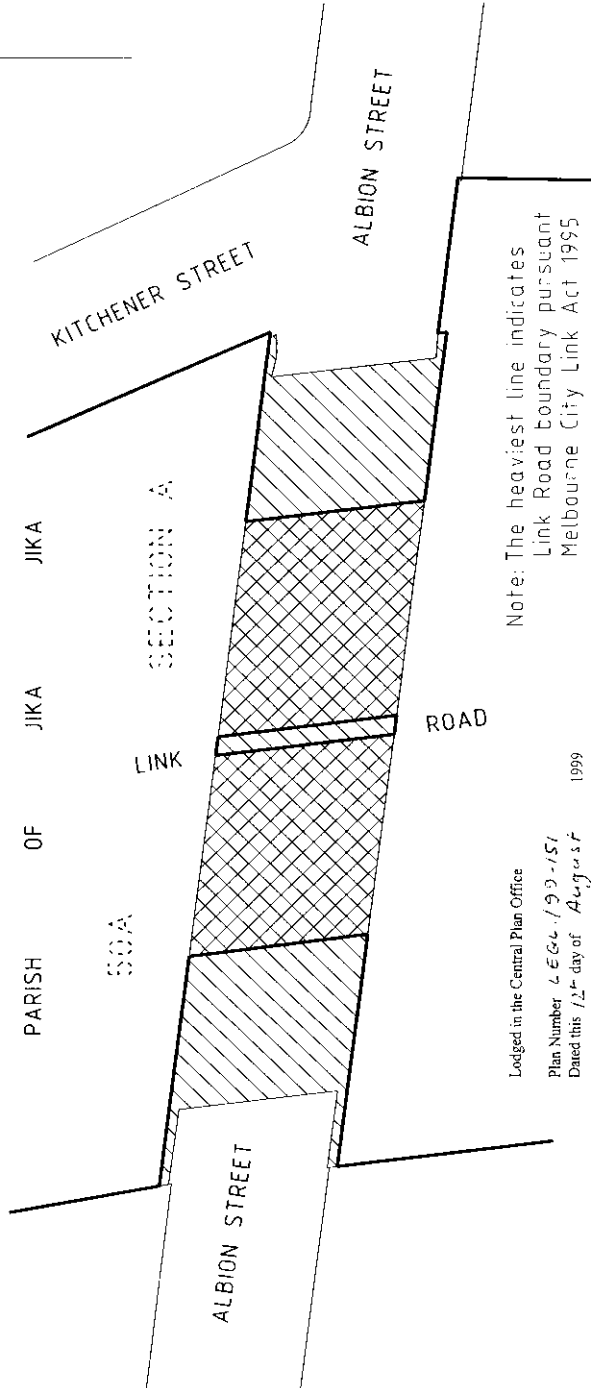
MELBOURNE CITY LINK AUTHORITY  
ROAD  
ALBION STREET  
CITY OF MORELAND

Compiled from  
LEGL./99-74 (Link Road boundary  
pursuant Melbourne City Link Act  
1995) and SP19144 (Licence  
boundary pursuant Melbourne City  
Link Act 1995). LEGL lodged and  
copy of survey plan located at  
Central Plan Office

EXCISE ALL



EXCISE STRATA OVER LINK ROAD



Lodged in the Central Plan Office

Plan Number *LEGL./99-151*  
Dated this *12<sup>th</sup>* day of *August* 1999

Note: The heaviest line indicates  
Link Road boundary pursuant  
Melbourne City Link Act 1995

*R. H. H. H.*  
Surveyor-General

LEGL./99-151

MELBOURNE CITY LINK AUTHORITY

ROAD

EGGINTON STREET

CITY OF MORELAND

PARISH OF JIKA JIKA

EGGINTON STREET

Note: The heaviest line indicates  
Link Road boundary pursuant  
Melbourne City Link Act 1995

50A

SECTION A  
LINK ROAD



EXCISE ALL STRATA



Lodged in the Central Plan Office  
Plan Number 1, CCL./99-152  
Dated this 12<sup>th</sup> day of August 1999  
*K. McKeown*  
f/s-Surveyor-General

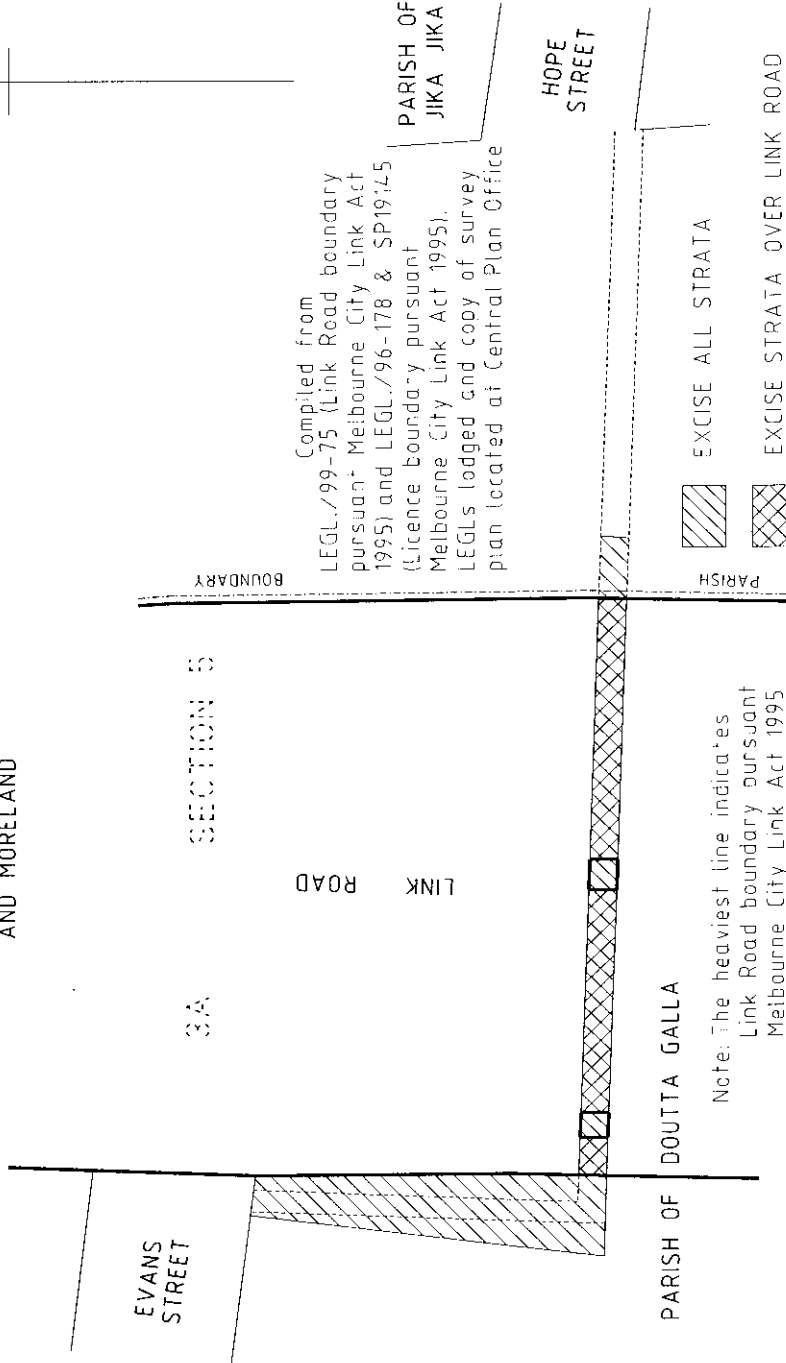
Compiled from  
LEGL./99-74 (Link Road boundary  
pursuant Melbourne City Link Act  
1995) and LEGL./97-324 & SP19145  
(Licence boundary pursuant  
Melbourne City Link Act 1995).  
LEGLs lodged and copy of survey  
plan located at Central Plan Office

LEGL./99-152

Lodged in the Central Plan Office  
Plan Number LEGL./99-153  
Dated this 12<sup>th</sup> day of August 1999

*K. J. Meibourne*  
Surveyor-General

MELBOURNE CITY LINK AUTHORITY  
ROAD  
HOPE STREET PEDESTRIAN BRIDGE  
CITIES OF MOONEE VALLEY  
AND MORELAND

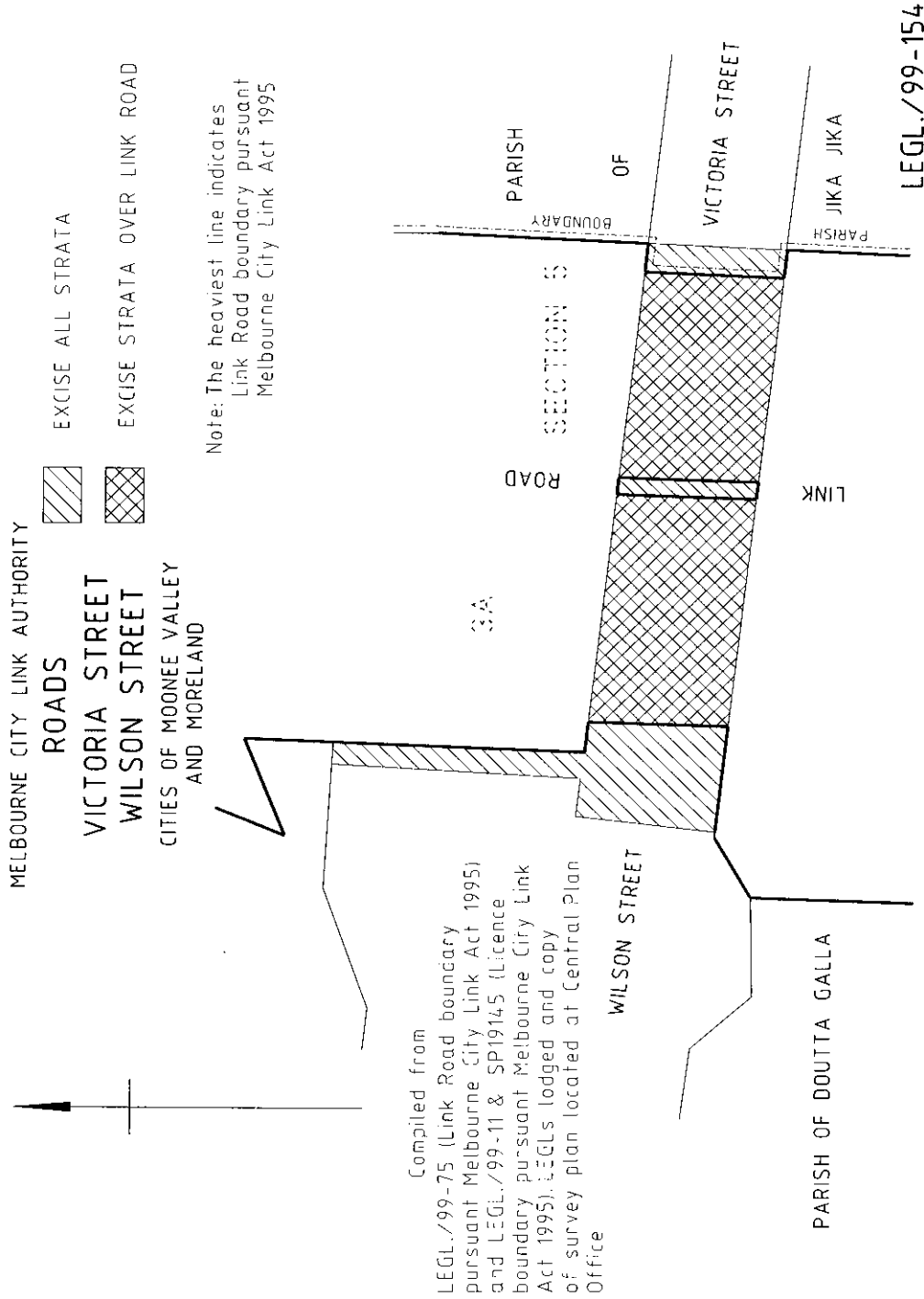


Compiled from  
LEGL./99-75 (Link Road boundary  
pursuant to Meibourne City Link Act  
1995) and LEGL./96-178 & SP19/45  
(Licence boundary pursuant  
Melbourne City Link Act 1995).  
LEGLs lodged and copy of survey  
plan located at Central Plan Office

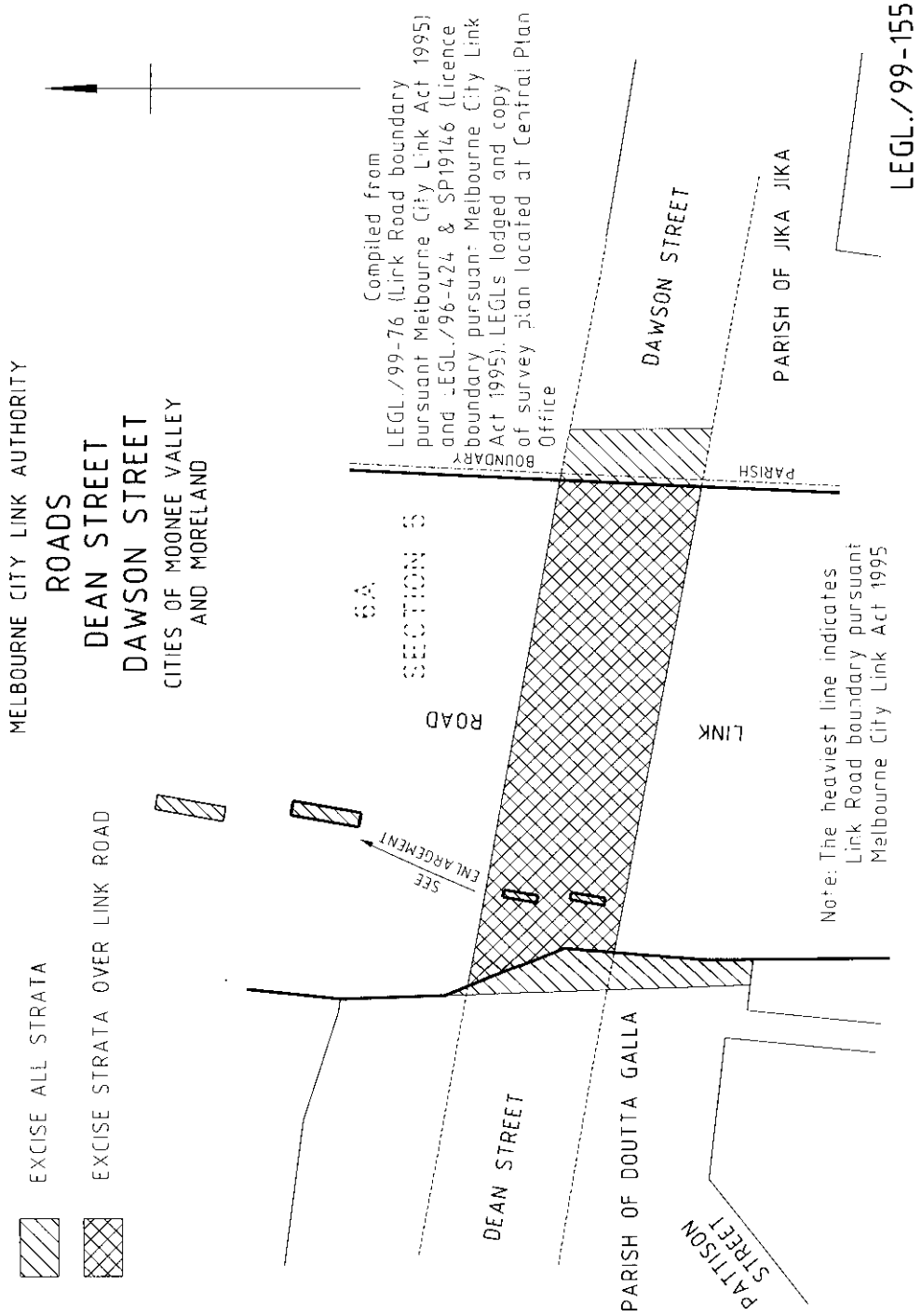
EXCISE ALL STRATA  
EXCISE STRATA OVER LINK ROAD

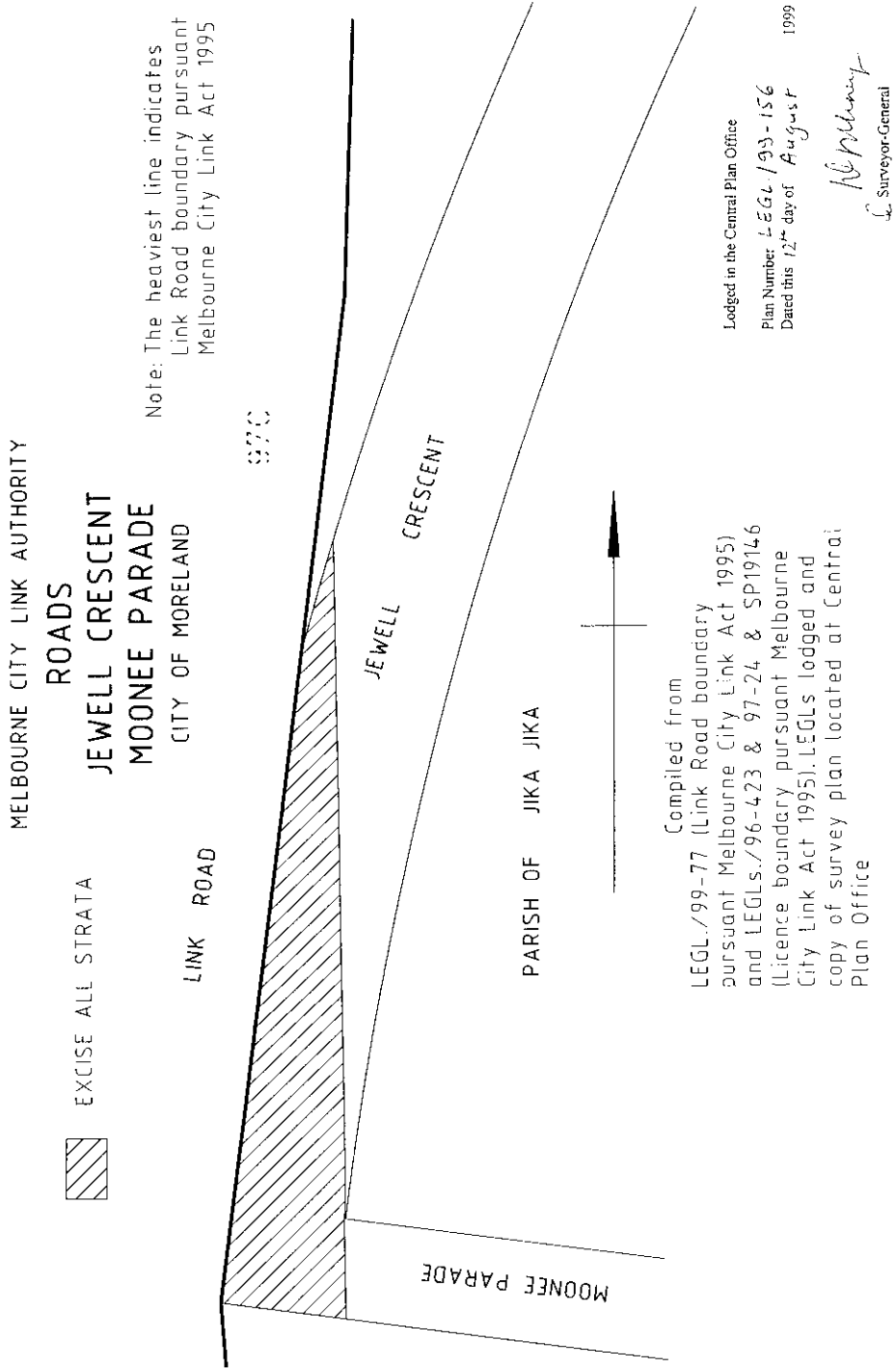
Note: The heaviest line indicates  
Link Road boundary pursuant  
Melbourne City Link Act 1995

LEGL./99-153





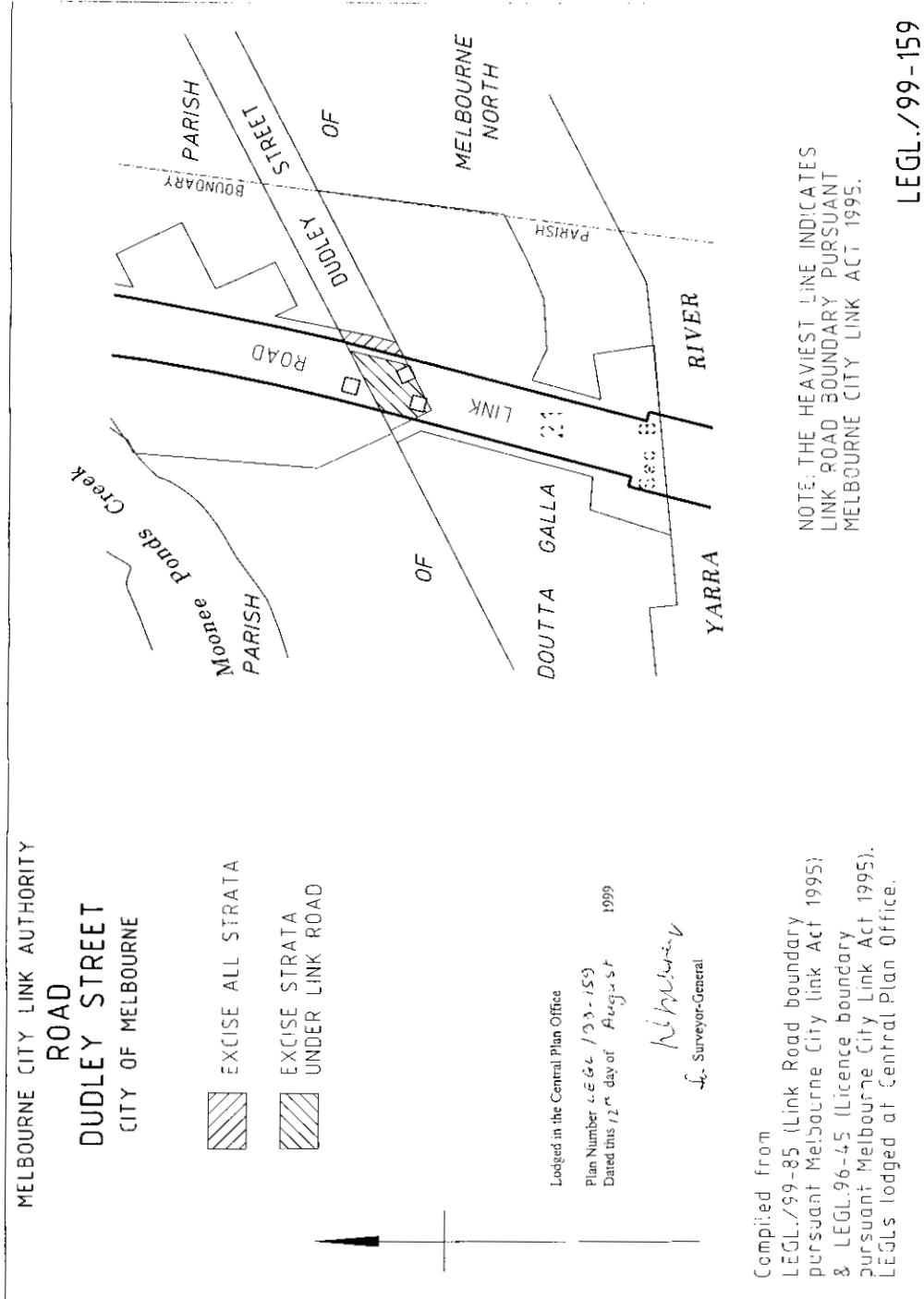


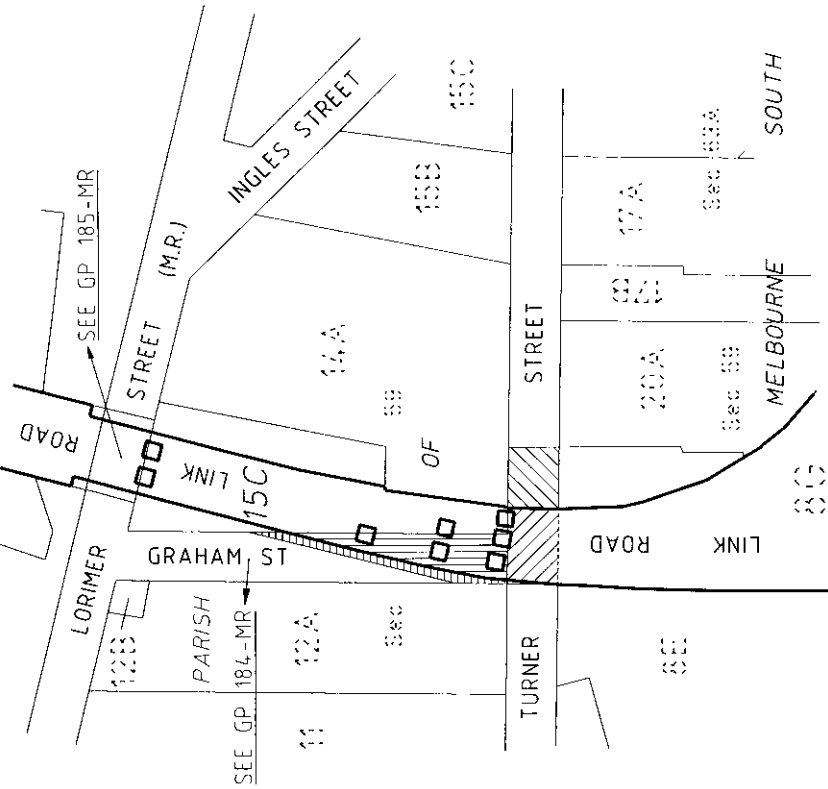


LEGL./99-156













NOTE: THE HEAVIEST LINE INDICATES LINK ROAD BOUNDARY PURSUANT MELBOURNE CITY LINK ACT 1995.

MELBOURNE CITY LINK AUTHORITY  
**ROADS**  
**TURNER STREET, GRAHAM STREET**  
 CITY OF MELBOURNE

-  EXCISE ALL STRATA
-  EXCISE STRATA UNDER LINK ROAD
-  EXCISE ALL STRATA
-  EXCISE STRATA UNDER LINK ROAD

Lodged in the Central Plan Office  
 Plan Number **LEG/99-160**  
 Dated this **12<sup>th</sup>** day of **August** 1999

*Al Murray*  
 Surveyor-General

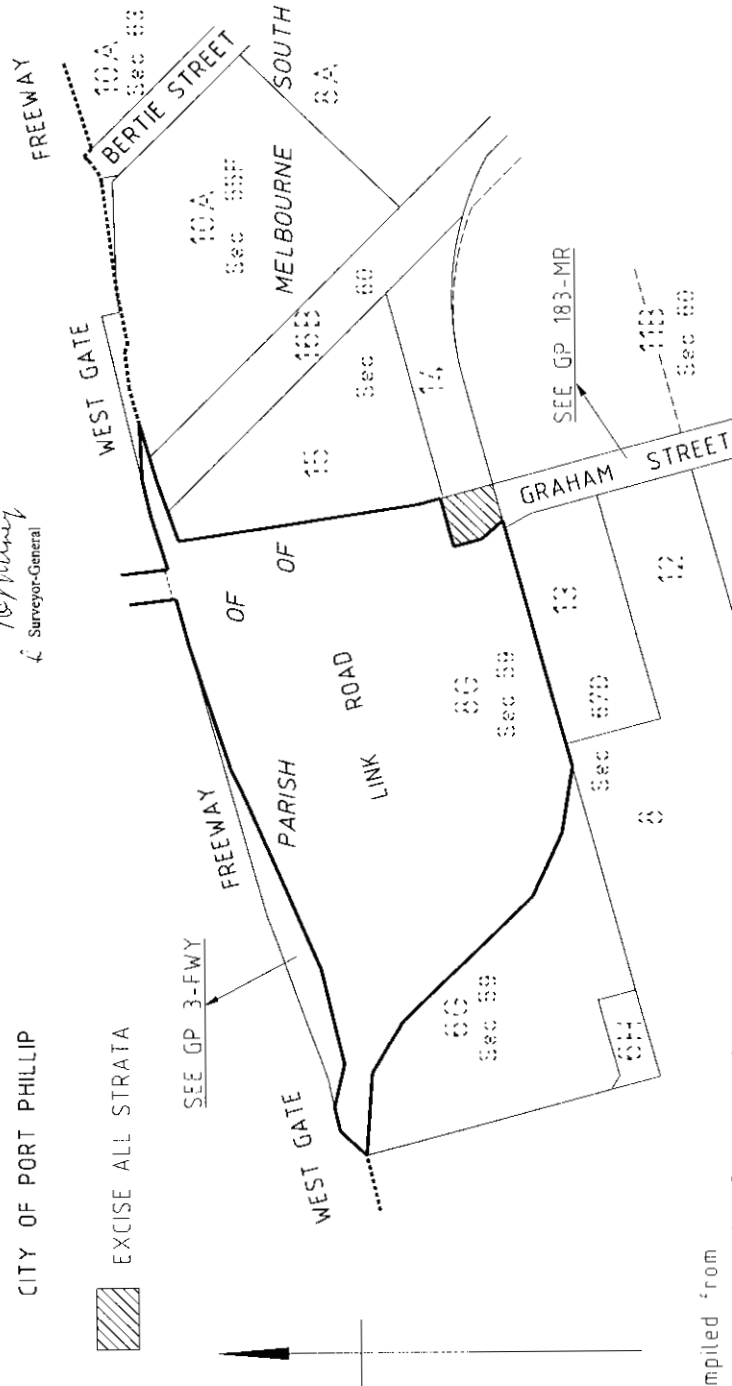
Compiled from  
 LEG/99-86 (Link Road boundary pursuant Melbourne City Link Act 1995) & LEG/97-3 (Licence boundary pursuant Melbourne City Link Act 1995).  
 LEGs lodged at Central Plan Office.

LEG/99-160

MELBOURNE CITY LINK AUTHORITY  
 ROAD  
 GRAHAM STREET  
 CITY OF PORT PHILLIP

Plan Number: **LEGL/99-161**  
 Dated this *12<sup>th</sup>* day of *August* 1999

*Ngilby*  
 Surveyor-General



NOTE: THE HEAVIEST LINE INDICATES  
 LINK ROAD BOUNDARY PURSUANT  
 MELBOURNE CITY LINK ACT 1995.

Compiled from  
 LEGL/99-87 (Link Road boundary  
 pursuant Melbourne City link Act 1995)  
 & SP19161 to SP19163 (Licence boundary  
 pursuant Melbourne City Link Act 1995).  
 LEGL lodged & copies of survey plans  
 located at Central Plan Office.

LEGL/99-161

**Planning and Environment Act 1987**  
**VICTORIA PLANNING PROVISIONS**  
 Notice of Approval of Amendment  
 Amendment VC7

The Minister for Planning and Local Government has approved Amendment VC7 to the Victoria Planning Provisions.

The Amendment comes into operation on the date this notice is published in the Government Gazette.

The Amendment:

- Amends the State Planning Policy Framework to update document references in Clause 18.04 to reflect the approval of the Melbourne Airport Master Plan in December 1998 and the Melbourne Airport Ultimate Capacity (1998) Australian Noise Exposure Forecast by the Commonwealth Government in September 1998.
- Amends Airport Environs Overlay to clarify that, for Melbourne Airport:
  - Responsible authorities should consider the views of the lessee of the airport lease approved in accordance with the Commonwealth **Airports Act 1996** when deciding on an application
  - The referral authority will be the lessee of the airport lease approved in accordance with the Commonwealth **Airports Act 1996**.
- Amends the State Planning Policy Framework to include a policy in Clause 19.04 relating to brothels. The aim is to ensure improved coordination of decisions under the **Planning and Environment Act 1987** in relation to brothels with Part 4 of the **Prostitution Control Act 1994**. It particularly aims to correct an anomaly by confirming that it is policy that the provisions of that Part apply not only to applications for permit but also to applications or requests to amend permits for brothels.
- Amends the Public Park and Recreation Zone and the Public Conservation and Resource Zone to clarify that land identified in a schedule to the zones may be used and developed in accordance with the schedule or the specific controls contained in an incorporated document corresponding to the land
- Introduces a new State Resources Overlay, which is designed to protect areas of mineral, stone and other resources of State significance from development that would prejudice the current or future productive use of the resource.
- Amends Clause 52.05 to establish an equitable position for major promotion signs for which a permit was granted prior to Amendment VC5 in relation to major promotion signs permitted after Amendment VC5.
- Introduces a new definition of Sexual services in accordance with the **Prostitution Control (Amendment) Act 1999** and establishes consistency in the definitions of Prostitution and Brothel between the VPP and the **Prostitution Control (Amendment) Act 1999**.

The Amendment makes relevant corresponding changes to the Alpine Resorts Planning Scheme, Ballarat Planning Scheme, Banyule Planning Scheme, Baw Baw Planning Scheme, Brimbank Planning Scheme, Campaspe Planning Scheme, Colac Otway Planning Scheme, Glen Eira Planning Scheme, Glenelg Planning Scheme, Golden Plains Planning Scheme, Greater Dandenong Planning Scheme, Greater Shepparton Planning Scheme, Horsham Planning Scheme, Indigo Planning Scheme, Melbourne Planning Scheme, Melton Planning Scheme, Mitchell Planning Scheme, Moonee Valley Planning Scheme, Mornington Peninsula Planning Scheme, Mount Alexander Planning Scheme, Murrindindi Planning Scheme, Port Phillip Planning Scheme, Pyrenees Planning Scheme, Queenscliffe Planning Scheme, Southern Grampians Planning Scheme, Towong Planning Scheme, Wangaratta Planning Scheme, Warrnambool Planning Scheme, Whitehorse Planning Scheme, Whittlesea Planning Scheme, Wyndham Planning Scheme, Yarra Planning Scheme.

Other changes to planning schemes include:

- New tables of contents.
- New lists of amendments.

A copy of the Amendment can be inspected, free of charge, during office hours, at: Department of Infrastructure, Customer Service Centre, Upper Plaza, Nauru House, 80 Collins Street, Melbourne 3000; Department of



Infrastructure, North Eastern Region, 50-52 Clarke Street, Benalla 3672; Department of Infrastructure, Eastern Region, 120 Kay Street, Traralgon 3844; Department of Infrastructure, Northern Region, 57 Lansell Street, Bendigo 3550; Department of Infrastructure, South Western Region, 63 McKillop Street, Geelong 3220 and Department of Infrastructure, Western Region, 1315 Sturt Street, Ballarat 3550.

All municipal council offices in Victoria.

LEIGH PHILLIPS  
Director, Planning Operations  
Planning, Heritage  
and Market Information  
Department of Infrastructure

---

**Planning and Environment Act 1987**  
ALL PLANNING SCHEMES IN VICTORIA  
Notice of Approval of Amendment  
Amendment S83

The Minister for Planning and Local Government has approved Amendment S83 to all Planning Schemes in Victoria.

The Amendment comes into operation on the date this notice is published in the Government Gazette.

The Amendment:

1. Amends and inserts definitions of prostitution, brothel and sexual services in clause 2-1 of the State section of consistency with the **Prostitution Control Act 1994**.
2. Inserts a new clause 3-18 to set out policy in relation to brothels, the aim of which is to improve coordination of decisions under the **Planning and Environment Act 1987** in relation to brothels with Part 4 of the **Prostitution Control Act 1994**.
3. Amends clause 7-6 to make specific provision for certain major promotion signs.

A copy of the Amendment can be inspected, free of charge, during office hours, at the Department of Infrastructure, Customer Service Centre, Upper Plaza, Nauru House, 80 Collins Street, Melbourne and at the offices of each municipal council in Victoria.

LEIGH PHILLIPS  
Director, Planning Operations  
Planning, Heritage  
and Market Information  
Department of Infrastructure

---





**Gazette Services**

The *Victoria Government Gazette* (VGG) is published by The Craftsman Press Pty. Ltd. for the State of Victoria and is produced in three editions.

**VGG General** is published each Thursday and provides information regarding Acts of Parliament and their effective date of operation; Government notices; requests for tenders; as well as contracts accepted. Private notices are also published.

**VGG Special** is published any day when required for urgent or special Government notices. VGG Special is made available automatically to subscribers of VGG General.

**VGG Periodical** is published when required and includes specialised information eg. Medical, Dental, Pharmacist's Registers etc.

**Subscriptions**

VGG is available by three subscription services:

The Victoria Government Gazette

General and Special - \$170.00 each year

General, Special and Periodical - \$227.00 each year

Periodical - \$113.00 each year

Subscriptions are payable in advance and accepted for a period of one year. All subscriptions are on a firm basis and refunds will not be given.

All payments should be made payable to

The Craftsman Press Pty. Ltd.

**Subscription enquiries:**

The Craftsman Press Pty. Ltd.

125 Highbury Road, Burwood Vic 3125

Telephone: (03) 9926 1233

Fax: (03) 9926 1292

The Victoria Government Gazette is published by The Craftsman Press Pty. Ltd. with the authority of the Government Printer for the State of Victoria

© State of Victoria 1999

ISSN 0819-5471

This publication is copyright. No parts may be reproduced by any process except in accordance with the provisions of the Copyright Act.

Products and services advertised in this publication are not endorsed by The Craftsman Press Pty. Ltd. or the State of Victoria and neither of them accepts any responsibility for the content or the quality of reproduction. The Craftsman Press Pty. Ltd. reserves the right to reject any advertising material it considers unsuitable for government publication.

Address all inquiries to the Government Printer for the State of Victoria

Government Information and Communications Branch

Department of Premier and Cabinet

Level 3, 356 Collins Street

Melbourne 3000

Victoria Australia

**Subscriptions**

The Craftsman Press Pty. Ltd.

125 Highbury Road, Burwood

Victoria, Australia 3125

Telephone enquiries (03) 9926 1233

Facsimile (03) 9926 1292

**Retail Sales**

Information Victoria Bookshop

356 Collins Street Melbourne 3000.

Telephone enquiries 1300 366 356

City Graphics

2nd Floor, 4 Bank Place

Melbourne 3000

Telephone enquiries (03) 9600 0977

**Price Code C**