



Victoria Government Gazette

No. S 124 Tuesday 17 August 1999
By Authority, Victorian Government Printer

SPECIAL

Transport Act 1983

ROAD DECLARATIONS AND DEDICATIONS

The Roads Corporation pursuant to the **Transport Act 1983**, upon publication of this notice declares, or varies the declaration of, the roads as described below and on the plans attached, and further declares that such roads are fit to be used as a public highway and are now absolutely dedicated to the public for use as public highways within the meaning of any law now or hereafter in force.

FREEWAY

- 37/99 Tullamarine Freeway in the City of Moonee Valley shown hatched on plan numbered GP 9-FWY.
- 38/99 Tullamarine Freeway in the City of Moonee Valley shown cross hatched on plan numbered GP 8-FWY.
- 39/99 Tullamarine Freeway in the City of Moreland shown cross hatched on plan numbered GP 7-FWY.
- 40/99 Tullamarine Freeway in the City of Moonee Valley shown cross hatched on plan numbered GP 6-FWY.
- 41/99 Tullamarine Freeway in the Cities of Moonee Valley and Moreland shown cross hatched on plans numbered GP 5-FWY and GP 4-FWY.
- 42/99 West Gate Freeway in the City of Melbourne shown hatched on plan numbered GP 3-FWY.

STATE HIGHWAY

- 43/99 Bell Street in the Cities of Moonee Valley and Moreland as depicted on plan numbered GP 62-SH.
- 44/99 Princess Highway in the City of Monee Valley shown hatched and cross hatched on plan numbered GP 61-SH.
- 45/99 Docklands Highway in the City of Melbourne shown hatched on plan numbered GP 60-SH.

MAIN ROAD

- 46/99 Pascoe Vale Road in the City of Moonee Valley shown hatched and cross hatched on plan numbered GP 190-MR.
- 47/99 Moreland Road in the City of Moreland shown hatched and cross hatched on plan numbered GP 188-MR.
- 48/99 Brunswick Road and Ormond Road in the Cities of Moreland and Moonee Valley shown hatched and cross hatched on plan numbered GP 187-MR.
- 49/99 Mount Alexander Road in the Cities of Moonee Valley and Melbourne shown hatched and cross hatched on plan numbered GP 189-MR.
- 50/99 Dynon Road in the City of Melbourne shown hatched and cross hatched on plan numbered GP 186-MR.
- 51/99 Lorimer Street in the City of Melbourne shown hatched on plan numbered GP 185-MR.
- 52/99 Graham Street in the City of Melbourne shown cross hatched on plan numbered GP 184-MR.
- 53/99 Graham Street in the City of Port Phillip shown cross hatched on plan numbered GP 183-MR.

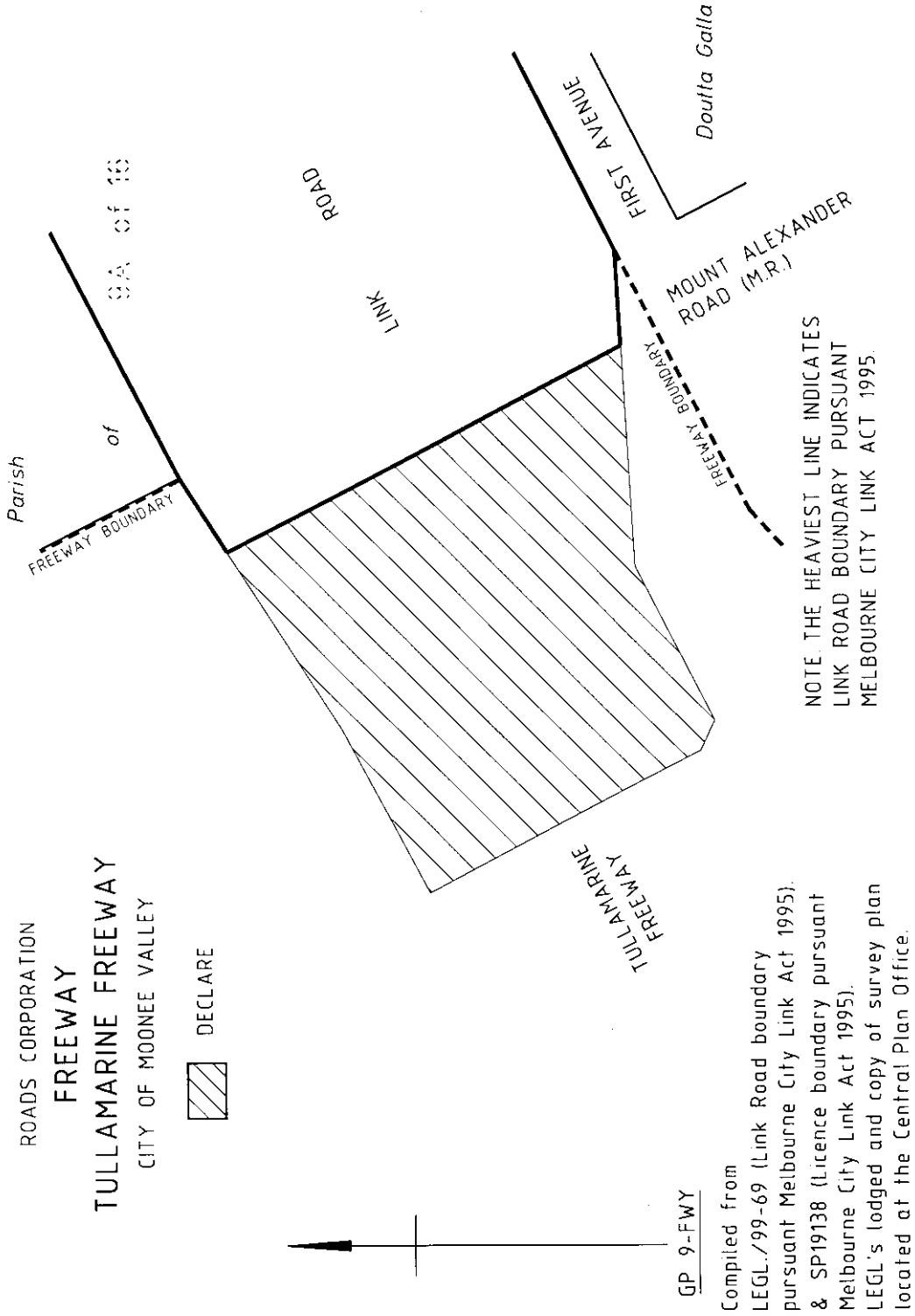
ROAD

- 54/99 Napier Street in the City of Moonee Valley shown cross hatched and cross hatched on plan numbered GP 21-UR.
- 55/99 Wheeler Street Pedestrian Underpass in the City of Moreland shown hatched and cross hatched on plan numbered GP 20-UR.

- 56/99 Woodland Street and Reynard Street in the City of Moreland shown hatched and cross hatched on plan numbered GP 19-UR.
- 57/99 Parkstone Avenue in the City of Moreland shown hatched on plan numbered GP 18-UR.
- 58/99 Brentwood Avenue Pedestrian Bridge in the City of Moreland shown hatched and cross hatched on plan numbered GP 17-UR.
- 59/99 Coonans Road in the City of Moreland shown hatched on plan numbered GP 16-UR.
- 60/99 McColl Court, Peacock Street and McColl Court Pedestrian Bridge in the City of Moreland shown hatched and cross hatched on plan numbered GP15-UR.
- 61/99 Albion Street in the City of Moreland shown hatched and cross hatched on plan numbered GP 14-UR.
- 62/99 Eggington Street in the City of Moreland shown hatched on plan numbered GP 13-UR.
- 63/99 Hope Street Pedestrian Bridge in the Cities of Moonee Valley and Morland shown hatched and cross hatched on plan numbered GP 12-UR.
- 64/99 Victoria Street and Wilson Street in the Cities of Moonee Valley and Moreland shown hatched and cross hatched on plan numbered GP 11-UR.
- 65/99 Dean Street and Dawson Street in the Cities of Moonee Valley and Moreland shown hatched and cross hatched on plan numbered GP 10-UR.
- 66/99 Jewell Crescent and Moonee Parade in the City of Moreland shown hatched on plan numbered GP 9-UR.
- 67/99 Macaulay Road in the Cities of Melbourne and Moonee Valley shown hatched and cross hatched on plan numbered GP 7-UR.
- 68/99 Arden Street in the City of Melbourne shown hatched on plan numbered GP 6-UR.
- 69/99 Dudley Street in the City of Melbourne shown hatched on plan numbered GP 5-UR.
- 70/99 Turner Street and Graham Street in the City of Melbourne shown hatched on plan numbered GP 4-UR.
- 71/99 Graham Street in the City of Port Phillip shown hatched on plan numbered GP 3-UR.

Dated 9 August 1999

COLIN JORDAN
Chief Executive
Roads Corporation.



ROADS CORPORATION
FREEWAY
TULLAMARINE FREEWAY
 CITY OF MOONEE VALLEY

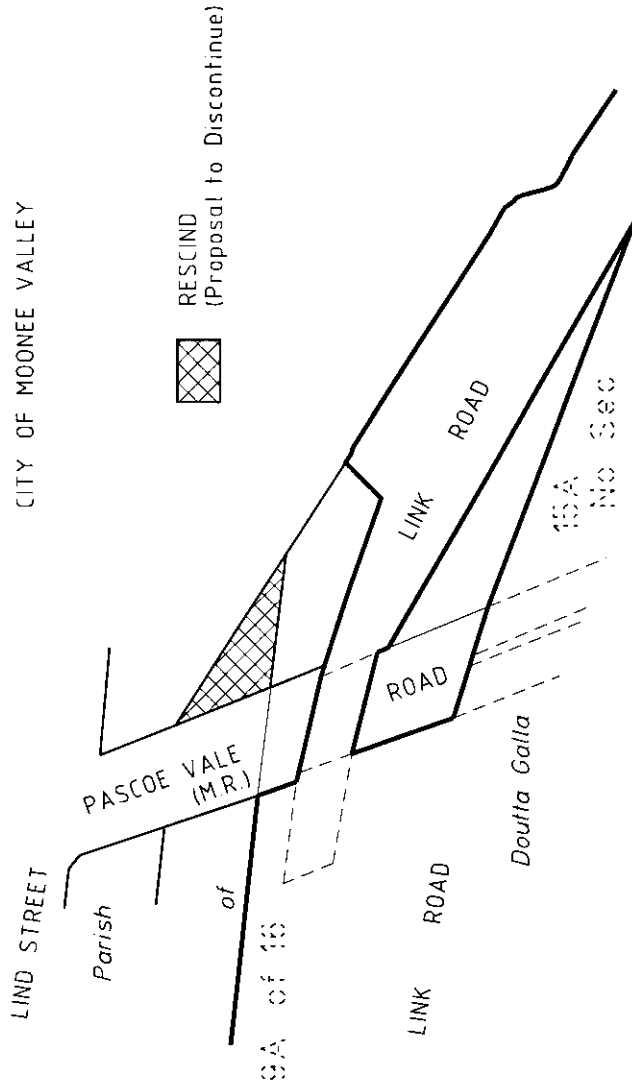
 DECLARE

GP 9-FWY

Compiled from
 LEGL./99-69 (Link Road boundary
 pursuant Melbourne City Link Act 1995).
 & SP19138 (Licence boundary pursuant
 Melbourne City Link Act 1995).
 LEGL's lodged and copy of survey plan
 located at the Central Plan Office.

NOTE THE HEAVIEST LINE INDICATES
 LINK ROAD BOUNDARY PURSUANT
 MELBOURNE CITY LINK ACT 1995.

ROADS CORPORATION
FREEWAY
TULLAMARINE FREEWAY
 CITY OF MOONEE VALLEY




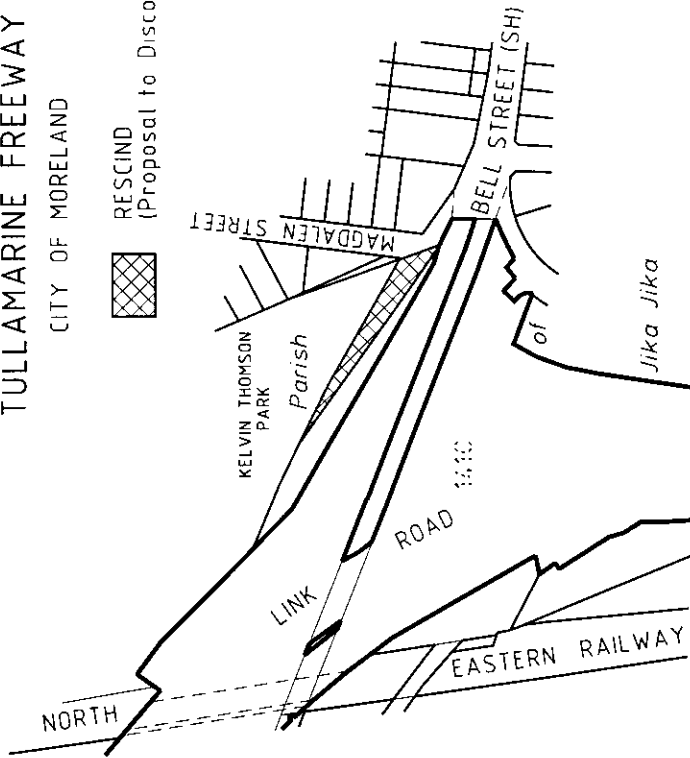
NOTE THE HEAVIEST LINE INDICATES
 LINK ROAD BOUNDARY PURSUANT
 MELBOURNE CITY LINK ACT 1995.

GP 8-FWY

Compiled from
 LEGL/99-69 & LEGL/99-70 (Link Road boundary
 pursuant Melbourne City link Act 1995)
 & LEGL/96-452 & SP 19140 (Licence boundary
 pursuant Melbourne City Link Act 1995).
 LEGLs lodged & copy of survey plan located
 at Central Plan Office

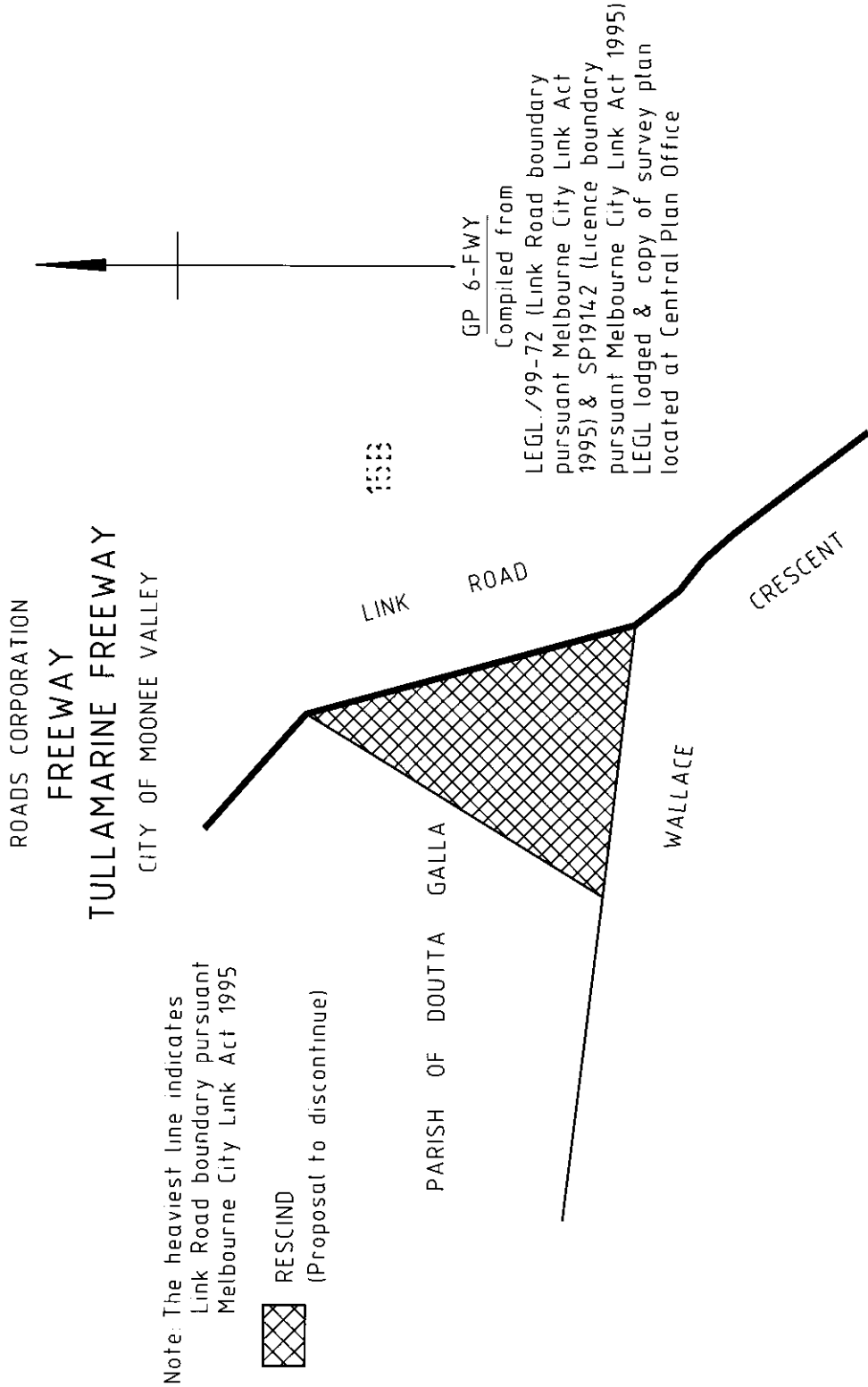
ROADS CORPORATION
FREEWAY
TULLAMARINE FREEWAY
 CITY OF MORELAND

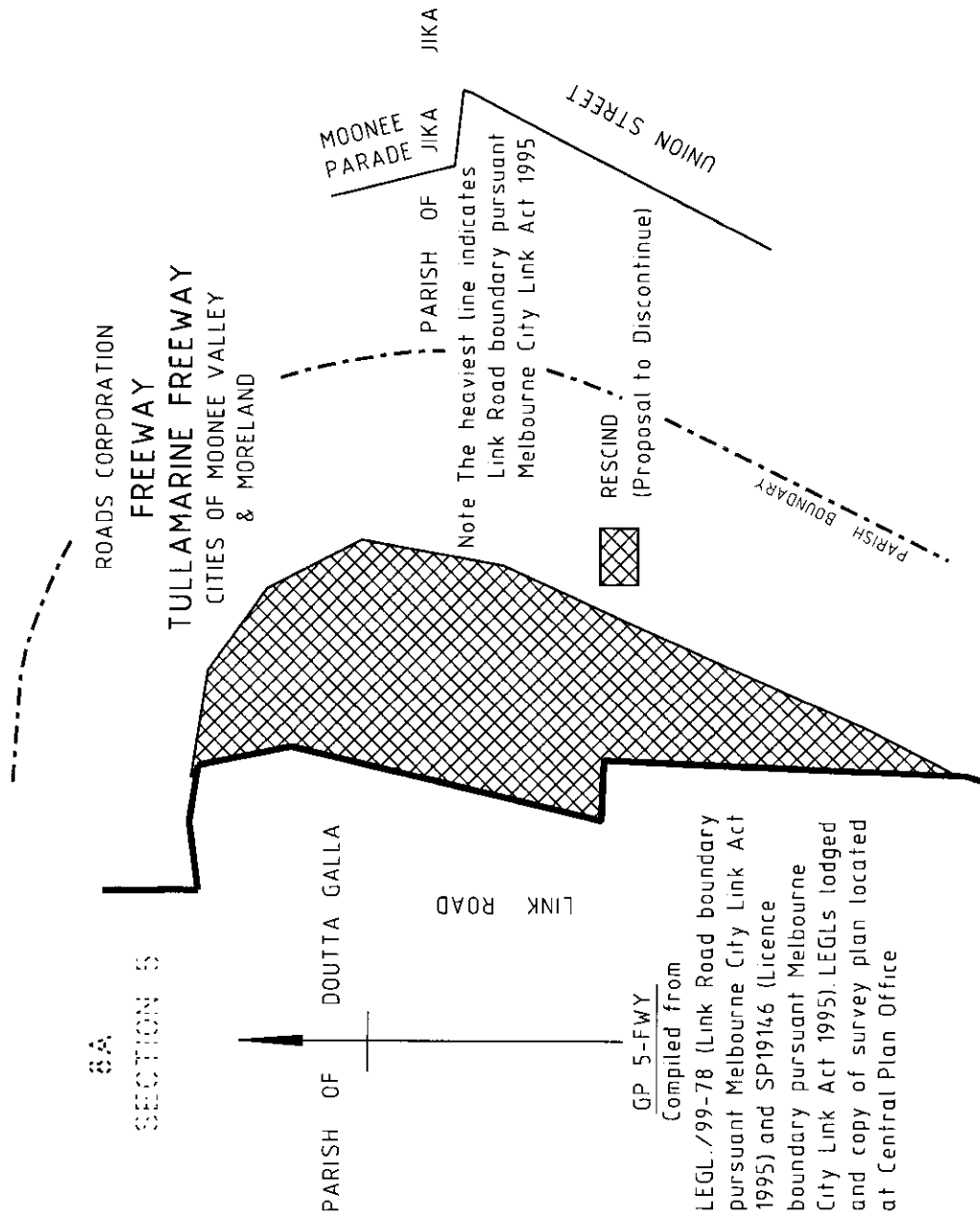
 RESCIND
 (Proposal to Discontinue)



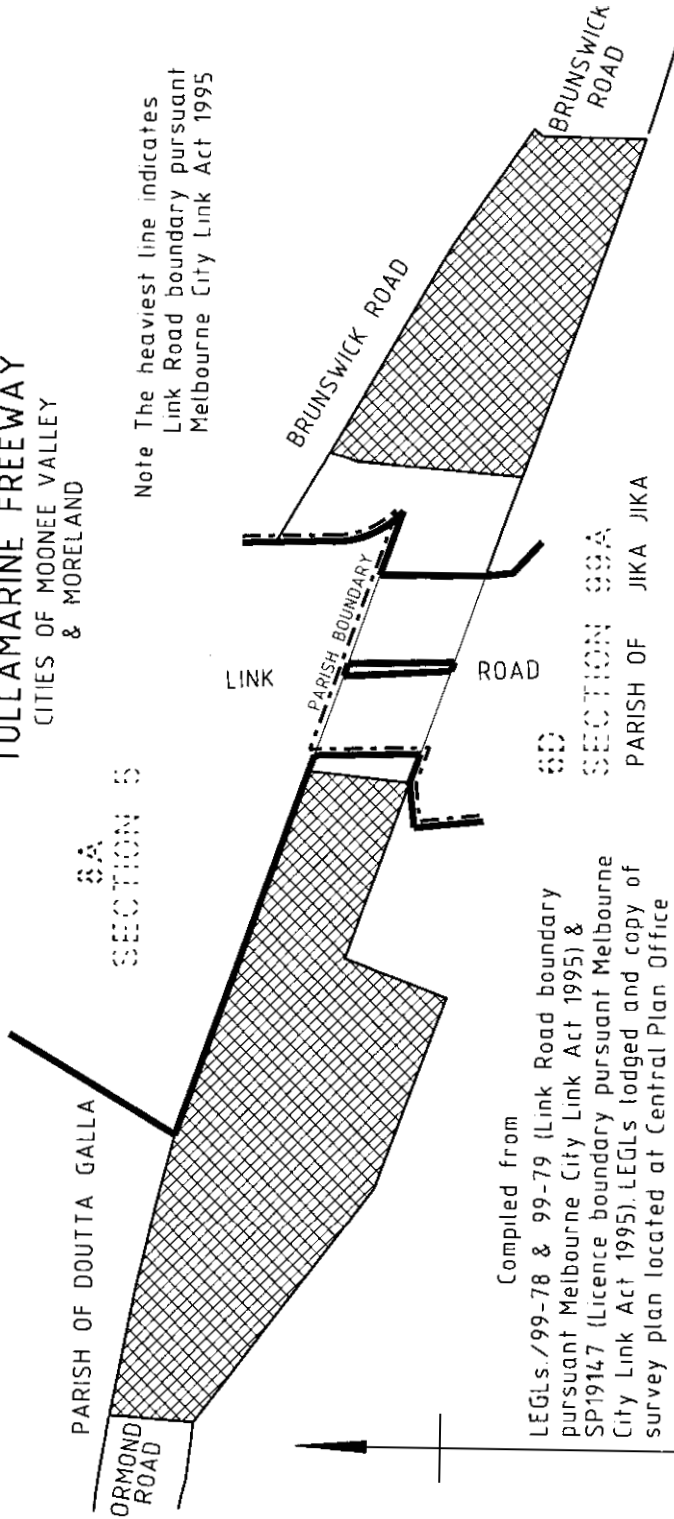
NOTE THE HEAVIEST LINE INDICATES
 LINK ROAD BOUNDARY PURSUANT
 MELBOURNE CITY LINK ACT 1995.

GP 7-FWY
 Compiled from
 LEGL/99-71 (Link Road boundary pursuant
 Melbourne City Link Act 1995)
 & LEGL/96-156, LEGL/99-5 & SPI9141 (Licence boundary
 pursuant Melbourne City Link Act 1995).
 LEGIs lodged & copy of survey plan located at Central Plan Office.






ROADS CORPORATION
FREEWAY
TULLAMARINE FREEWAY
 CITIES OF MOONEE VALLEY
 & MORELAND

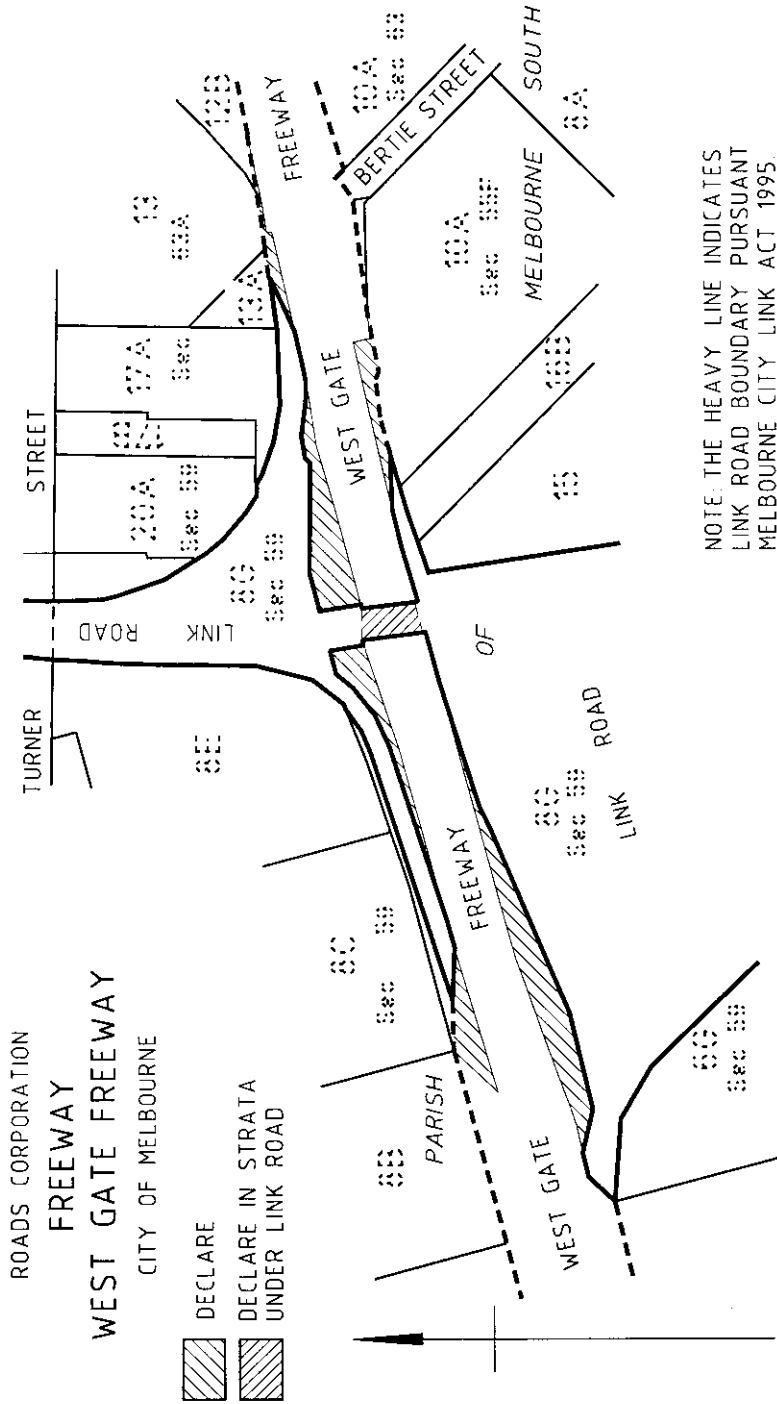


Note The heaviest line indicates
 Link Road boundary pursuant
 Melbourne City Link Act 1995

Compiled from
 LEGIs./99-78 & 99-79 (Link Road boundary
 pursuant Melbourne City Link Act 1995) &
 SPI9147 (Licence boundary pursuant Melbourne
 City Link Act 1995). LEGIs lodged and copy of
 survey plan located at Central Plan Office

 RESCIND
 (No Proposal to Discontinue)

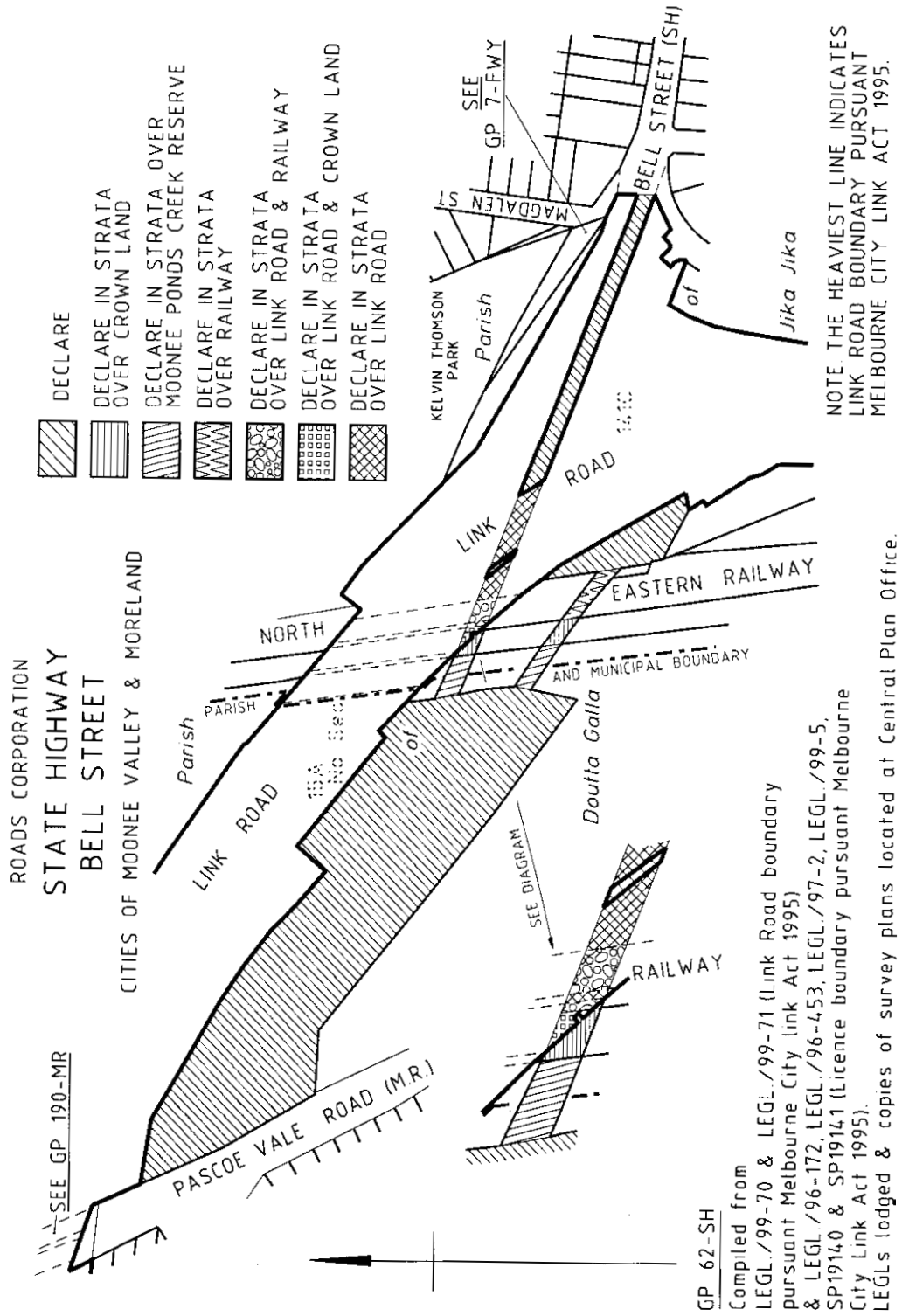
GP 4-FWY

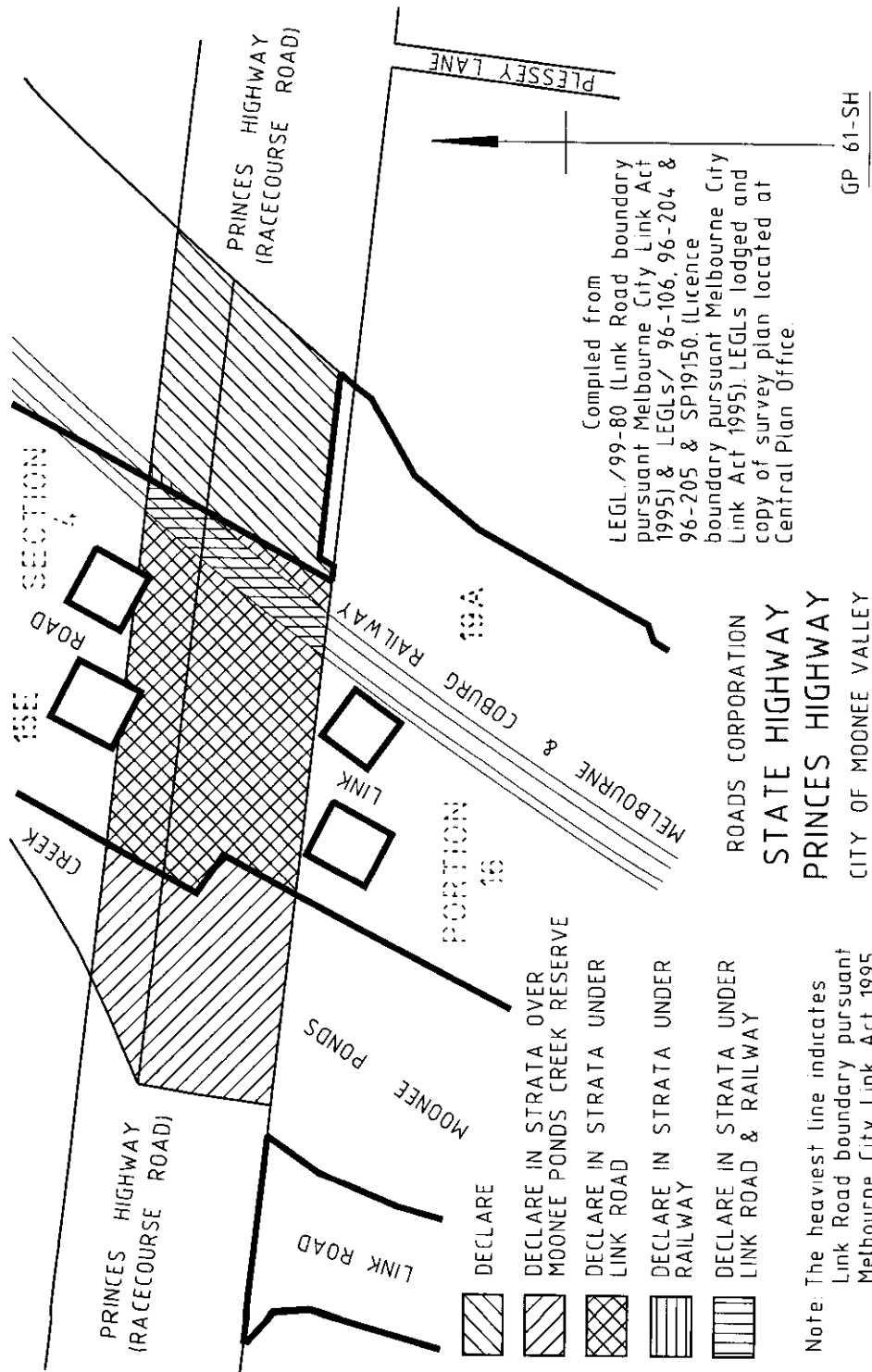


NOTE: THE HEAVY LINE INDICATES
LINK ROAD BOUNDARY PURSUANT
MELBOURNE CITY LINK ACT 1995.

NOTE: THE HEAVY DASHED LINE INDICATES
1 A RESTRICTION OF ACCESS
2 THE LIMITS OF THE FREEWAY RESERVATION

GP 3-FWY
Compiled from
LEGL/99-87 (Link Road boundary
pursuant Melbourne City link Act 1995)
& LEGL/96-235 & SP19161 to SP19163 (Licence
boundary pursuant MelbourneCity Link Act 1995).
LEGLs lodged & copies of survey plans located
at Central Plan Office.

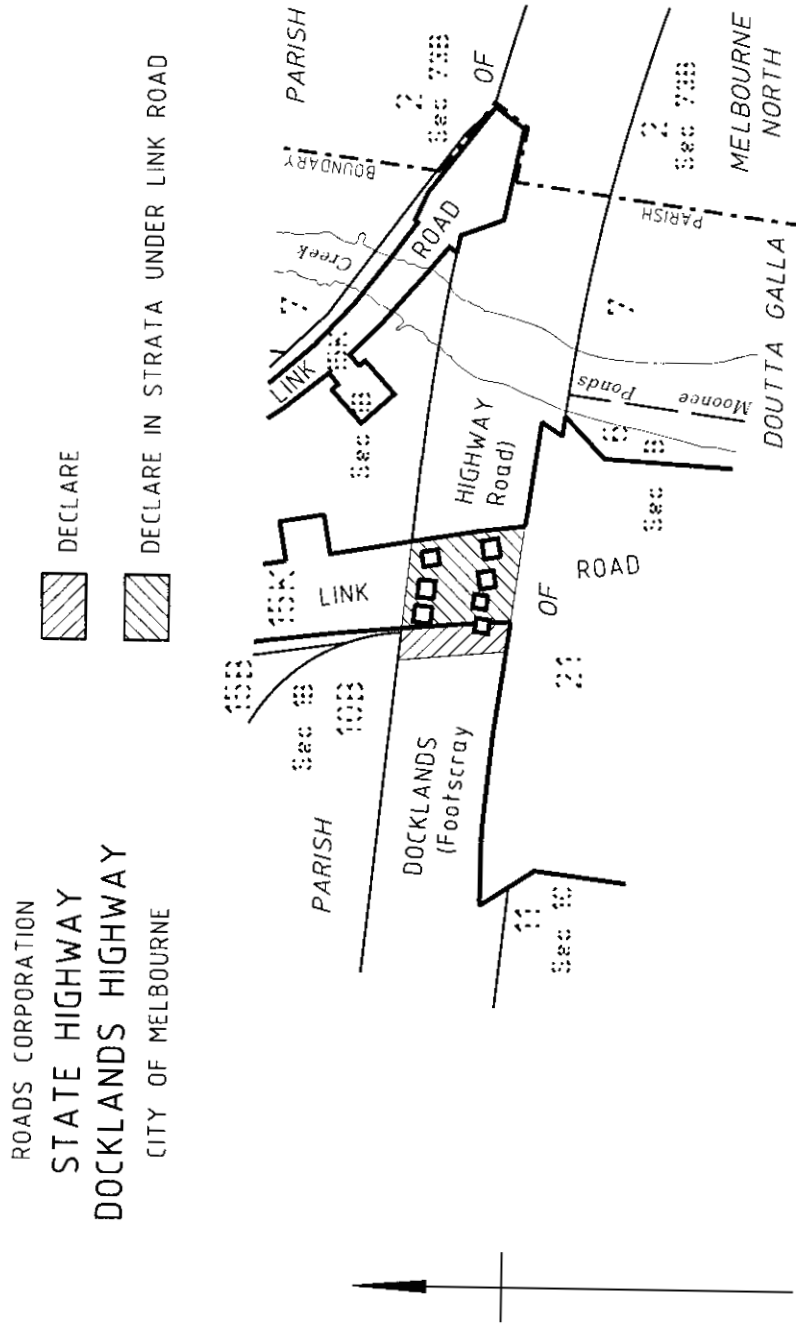




Compiled from
 LEGL./99-80 (Link Road boundary
 pursuant Melbourne City Link Act
 1995) & LEGLs/ 96-106, 96-204 &
 96-205 & SP19150 (Licence
 boundary pursuant Melbourne City
 Link Act 1995). LEGLs lodged and
 copy of survey plan located at
 Central Plan Office

ROADS CORPORATION
 STATE HIGHWAY
 PRINCES HIGHWAY
 CITY OF MOONEE VALLEY

Note: The heaviest line indicates
 Link Road boundary pursuant
 Melbourne City Link Act 1995



Computed from
LEGL./99-84 & LEGL./99-85 (Link Road boundary
pursuant Melbourne City link Act 1995)
& LEGL./99-28, LEGL./99-29 & LEGL./96-458 (Licence
boundary pursuant Melbourne City Link Act 1995).
LEGLs lodged at Central Plan Office.

NOTE THE HEAVIEST LINE INDICATES
LINK ROAD BOUNDARY PURSUANT
MELBOURNE CITY LINK ACT 1995.

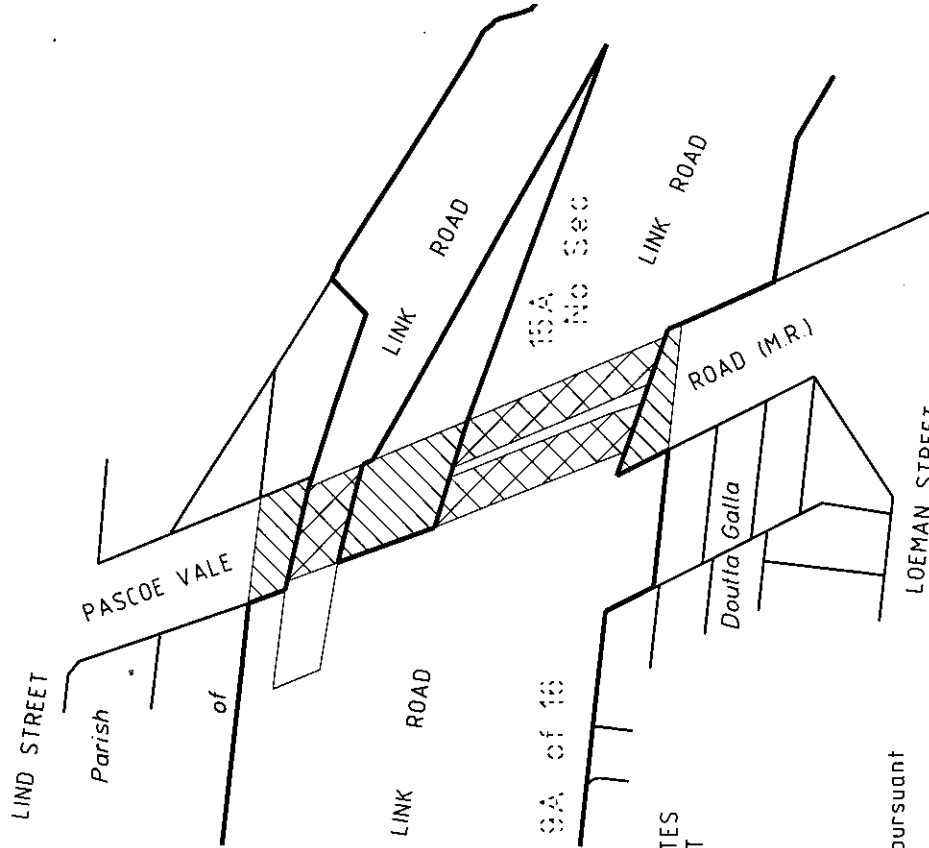

ROADS CORPORATION
MAIN ROAD
PASCOE VALE ROAD
 CITY OF MOONEE VALLEY



DECLARE



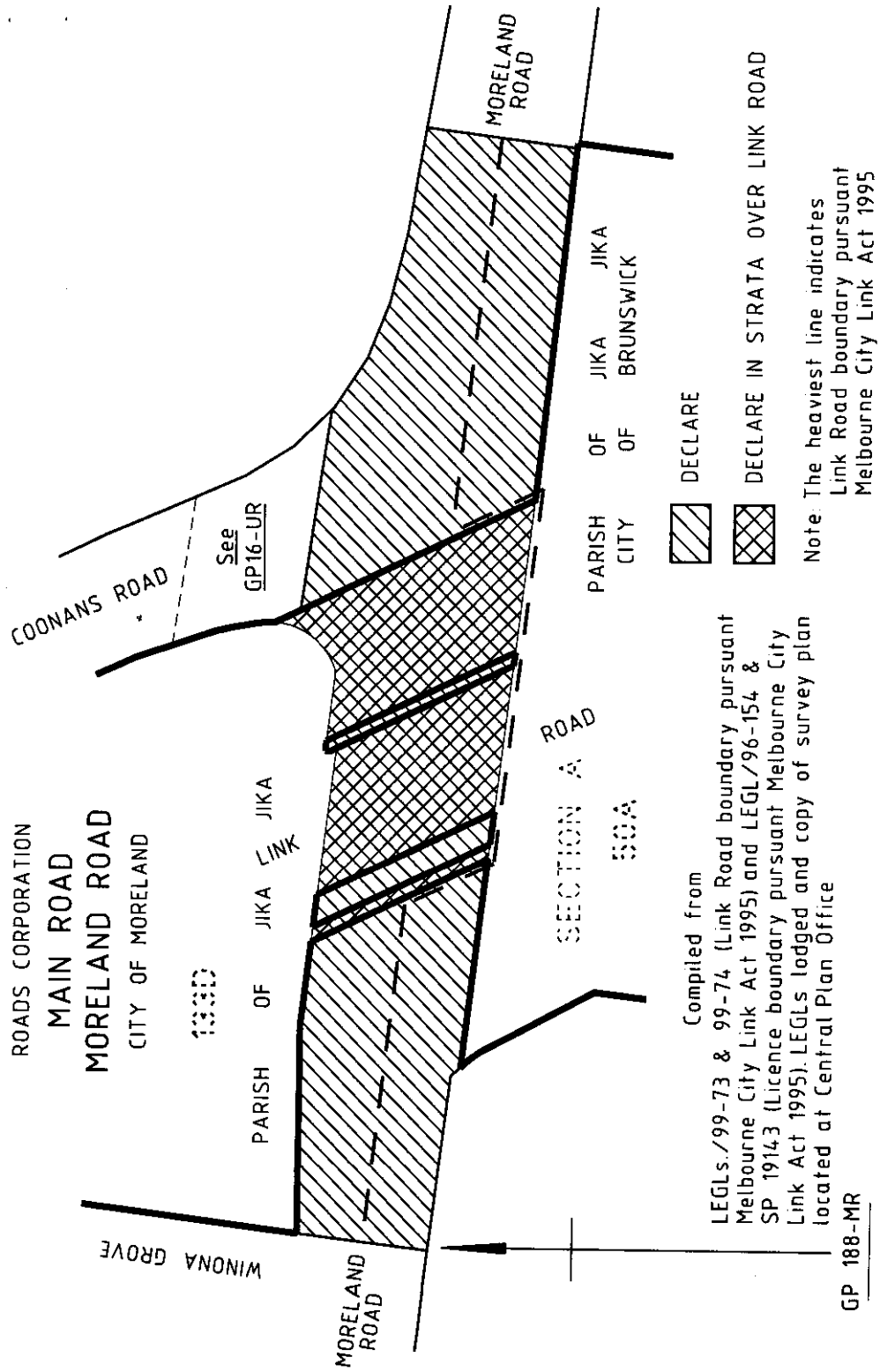
DECLARE IN STRATA
 UNDER LINK ROAD

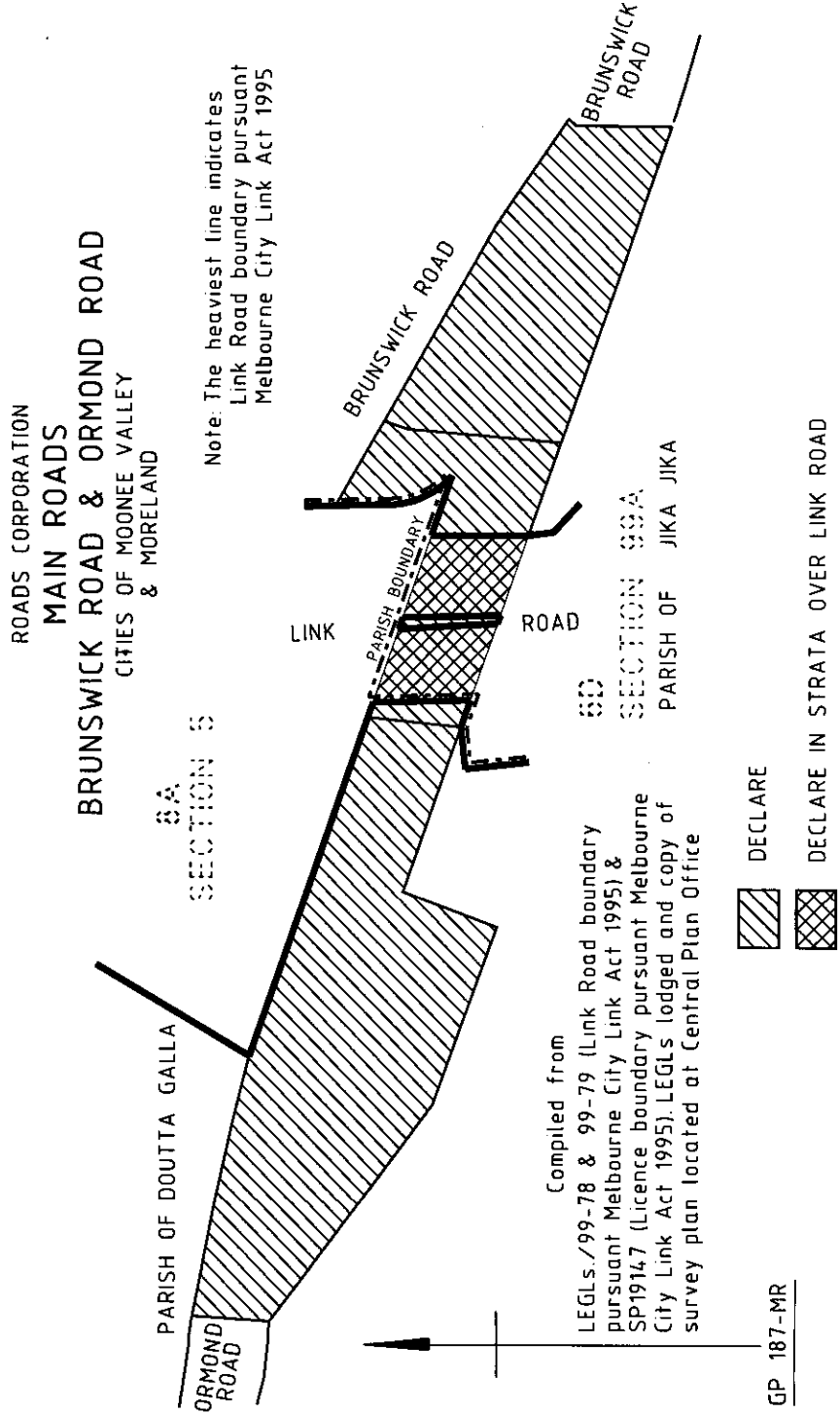


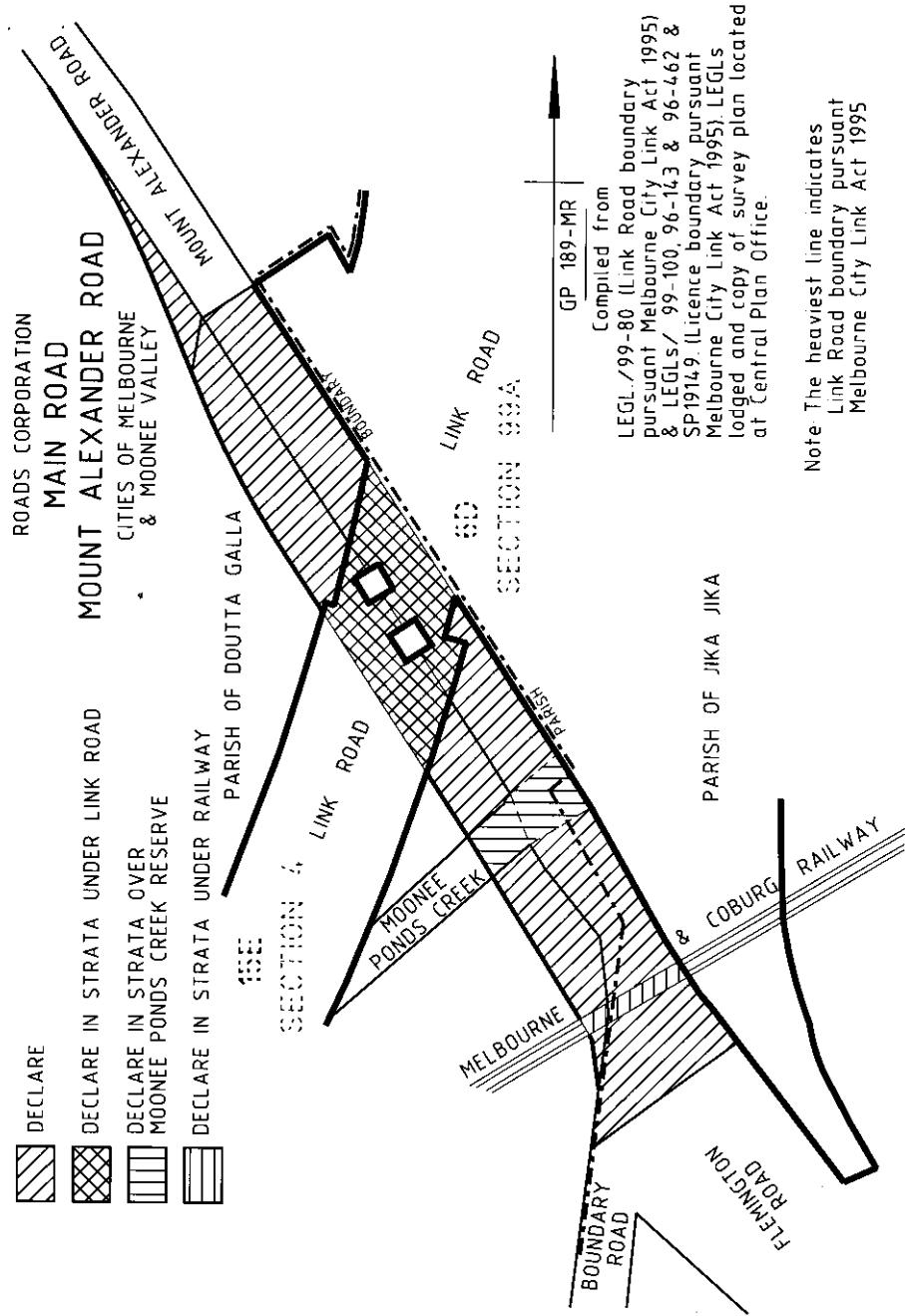
NOTE: THE HEAVIEST LINE INDICATES
 LINK ROAD BOUNDARY PURSUANT
 MELBOURNE CITY LINK ACT 1995.

GP 190-MR

Compiled from
 LEGL./99-69 & legl./99-70 (Link Road boundary
 pursuant Melbourne City link Act 1995)
 & LEGL./96-452 & SP 19140 (Licence boundary pursuant
 Melbourne City Link Act 1995).
 LEGls lodged & copy of survey plan located at Central Plan Office.

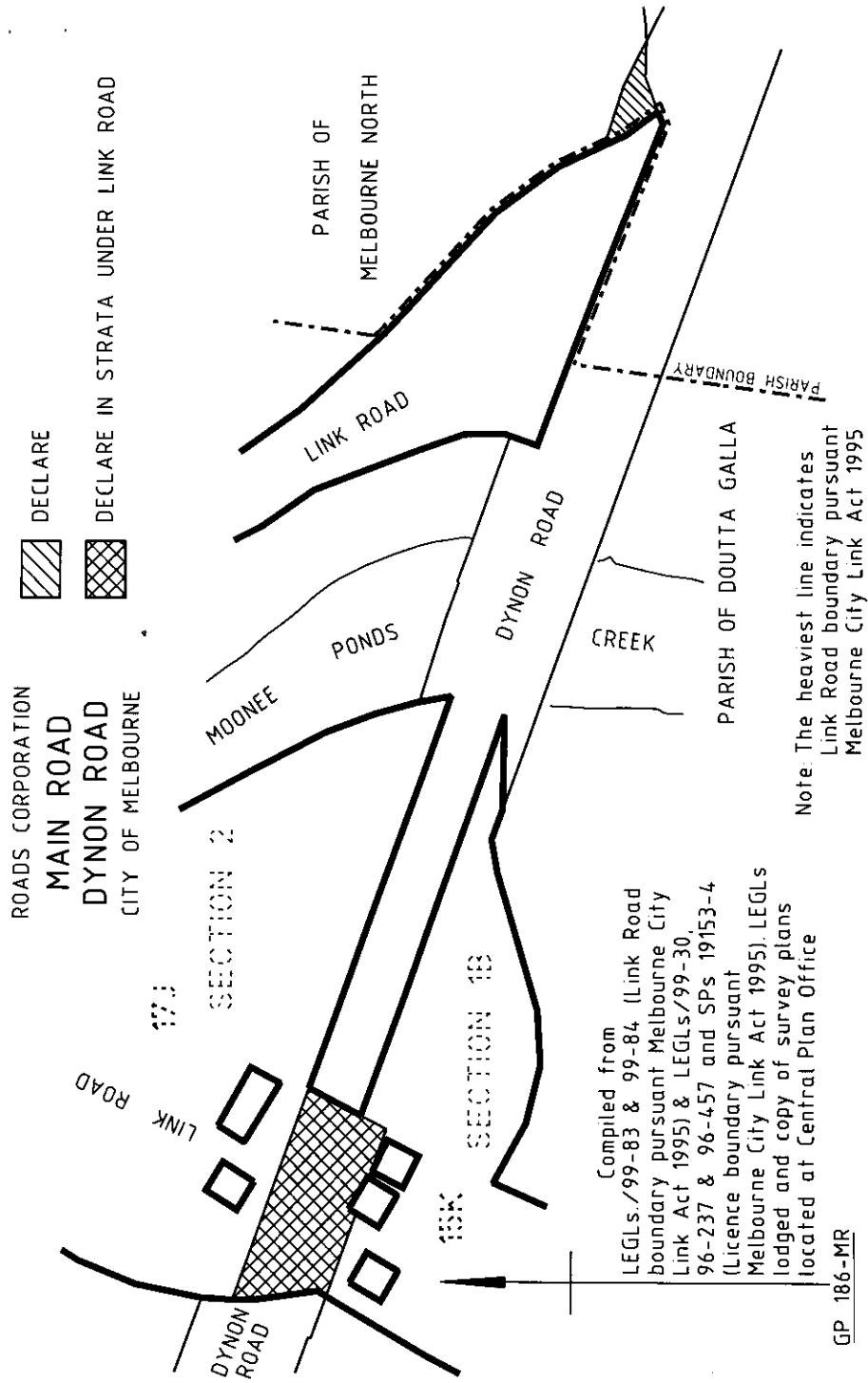








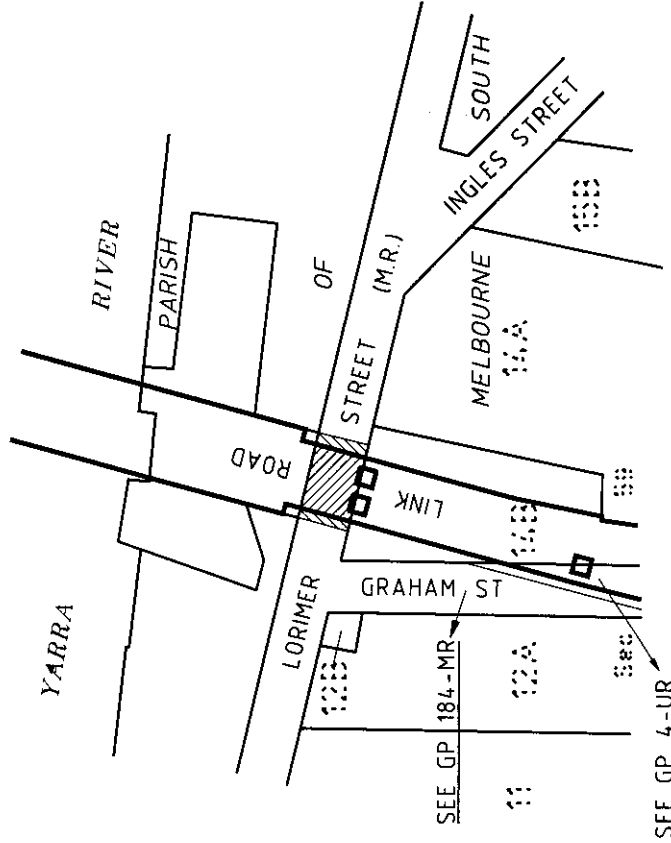
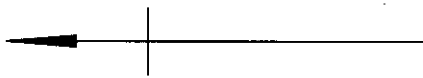
Compiled from
 LEGL/99-80 (Link Road boundary
 pursuant Melbourne City Link Act 1995)
 & LEGLs/ 99-100, 96-143 & 96-462 &
 SP19149 (Licence boundary pursuant
 Melbourne City Link Act 1995). LEGLS
 lodged and copy of survey plan located
 at Central Plan Office.

Note The heaviest line indicates
 Link Road boundary pursuant
 Melbourne City Link Act 1995



ROADS CORPORATION
MAIN ROAD
LORIMER STREET
 CITY OF MELBOURNE

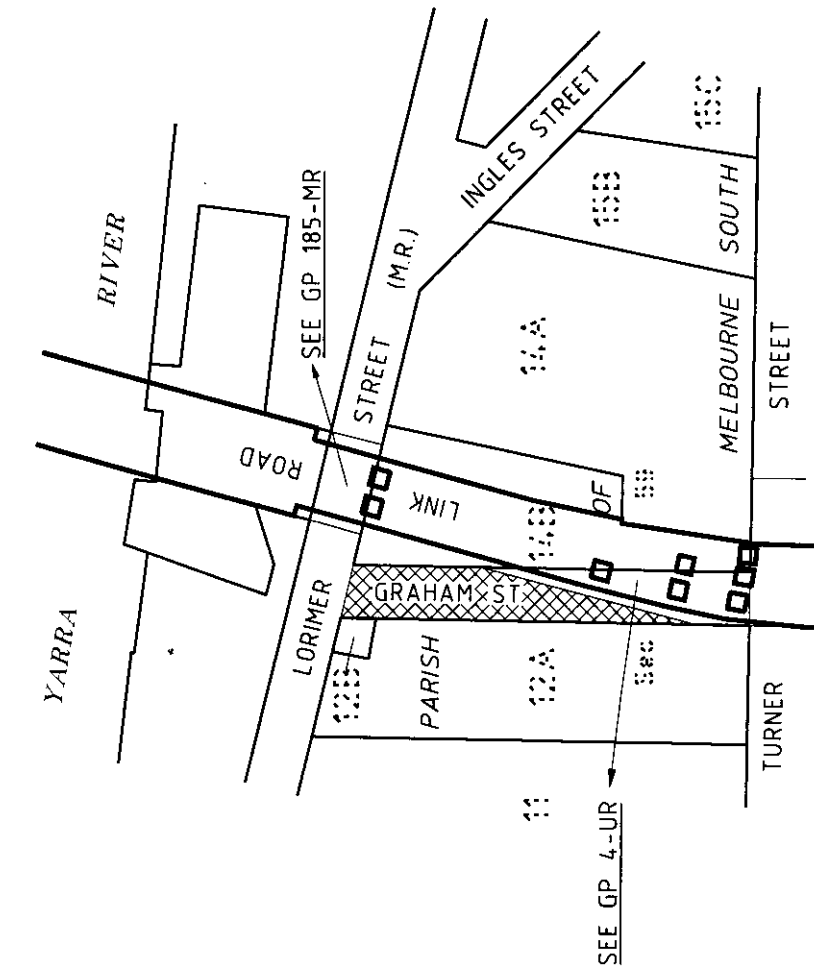
-  DECLARE LORIMER STREET
-  DECLARE LORIMER STREET
IN STRATA UNDER LINK ROAD




NOTE: THE HEAVIEST LINE INDICATES
 LINK ROAD BOUNDARY PURSUANT
 MELBOURNE CITY LINK ACT 1995.

GP 185-MR

Compiled from
 LEGL./99-86 (Link Road boundary
 pursuant Melbourne City link Act 1995)
 & LEGL./97-296 (Licence boundary
 pursuant Melbourne City Link Act 1995).
 LEGLs lodged at Central Plan Office.

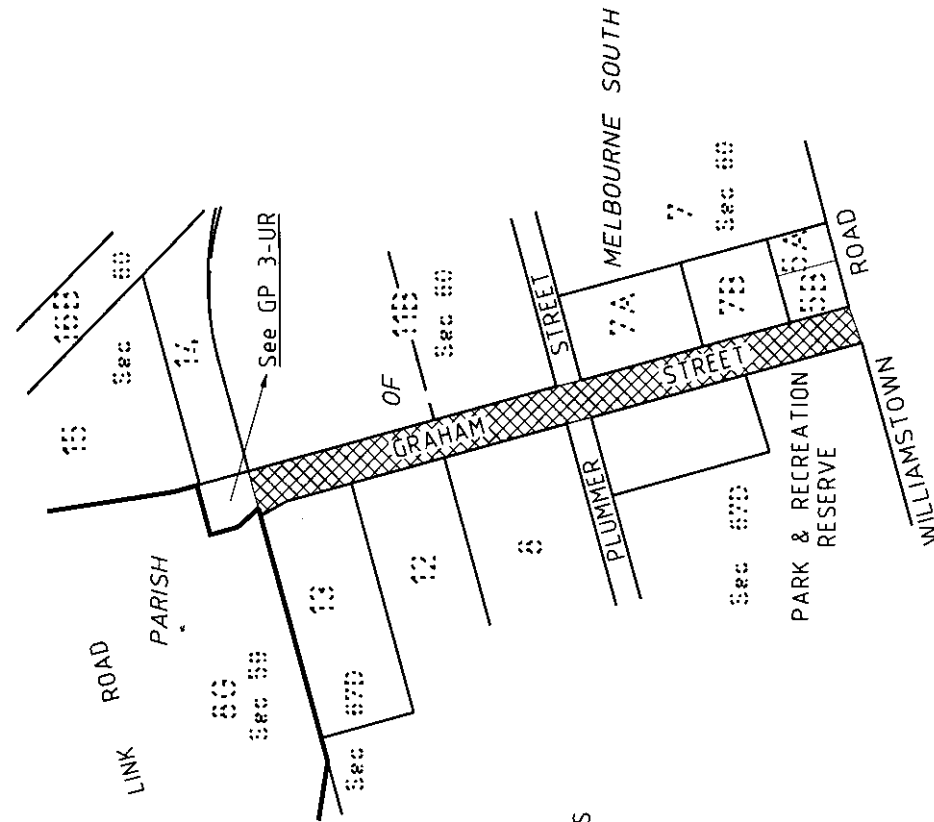


ROADS CORPORATION
MAIN ROAD
GRAHAM STREET
 CITY OF MELBOURNE


 RESCIND

GP 184-MR
 Compiled from
 LEGL./99-86 (Link Road boundary
 pursuant Melbourne City link Act 1995)
 & LEGL./97-3 (Licence boundary pursuant
 Melbourne City Link Act 1995).
 LEGLs lodged at Central Plan Office.

NOTE: THE HEAVIEST LINE INDICATES
 LINK ROAD BOUNDARY PURSUANT
 MELBOURNE CITY LINK ACT 1995.



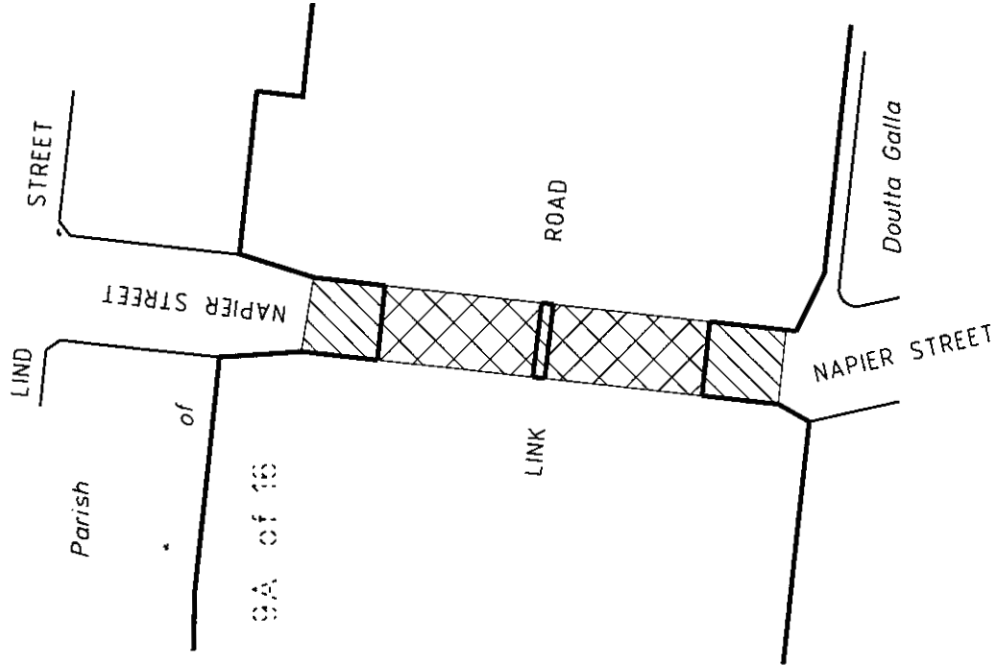
ROADS CORPORATION
 MAIN ROAD
 GRAHAM STREET
 CITY OF PORT PHILLIP

 RESCIND


NOTE: THE HEAVIEST LINE INDICATES
 LINK ROAD BOUNDARY PURSUANT
 MELBOURNE CITY LINK ACT 1995.

GP 183-MR

Compiled from
 LEGL/99-87 (Link Road boundary
 pursuant Melbourne City link Act 1995)
 & SP19161 to SP19163 (Licence boundary
 pursuant Melbourne City Link Act 1995)
 and Parish Plan M334(22).
 LEGL lodged & copies of survey plans located
 at Central Plan Office.



ROADS CORPORATION
 ROAD
 NAPIER STREET
 CITY OF MOONEE VALLEY

 DECLARE

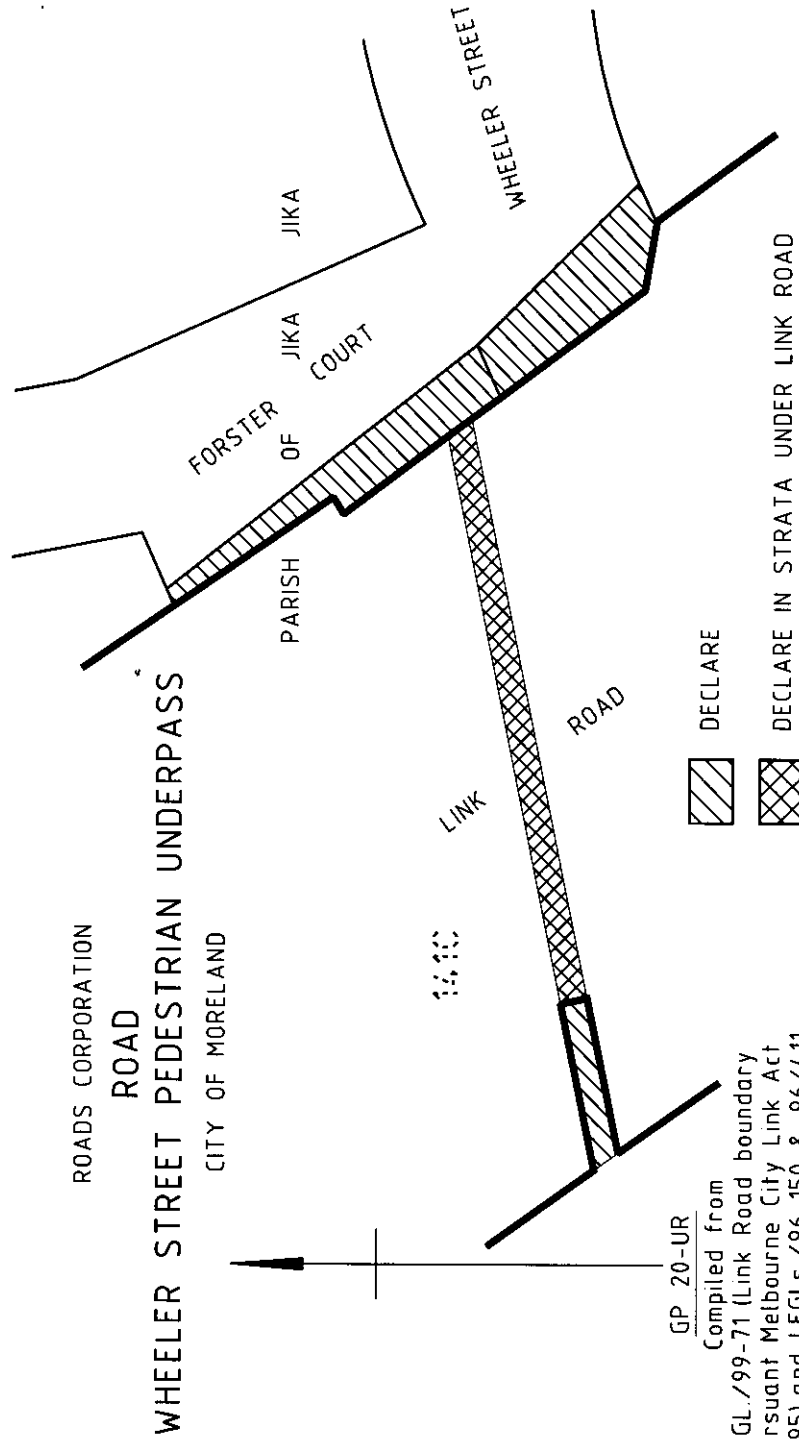
 DECLARE IN STRATA
 OVER LINK ROAD

NOTE: THE HEAVIEST LINE INDICATES
 LINK ROAD BOUNDARY PURSUANT
 MELBOURNE CITY LINK ACT 1995.



GP 21-UR



Compiled from
 LEGL/99-69 (Link Road boundary pursuant
 Melbourne City Link Act 1995).
 & SP19139 & SP 19140 (Licence boundary
 pursuant Melbourne City Link Act 1995).
 LEGL's lodged & copies of survey plans
 located at the Central Plan Office.



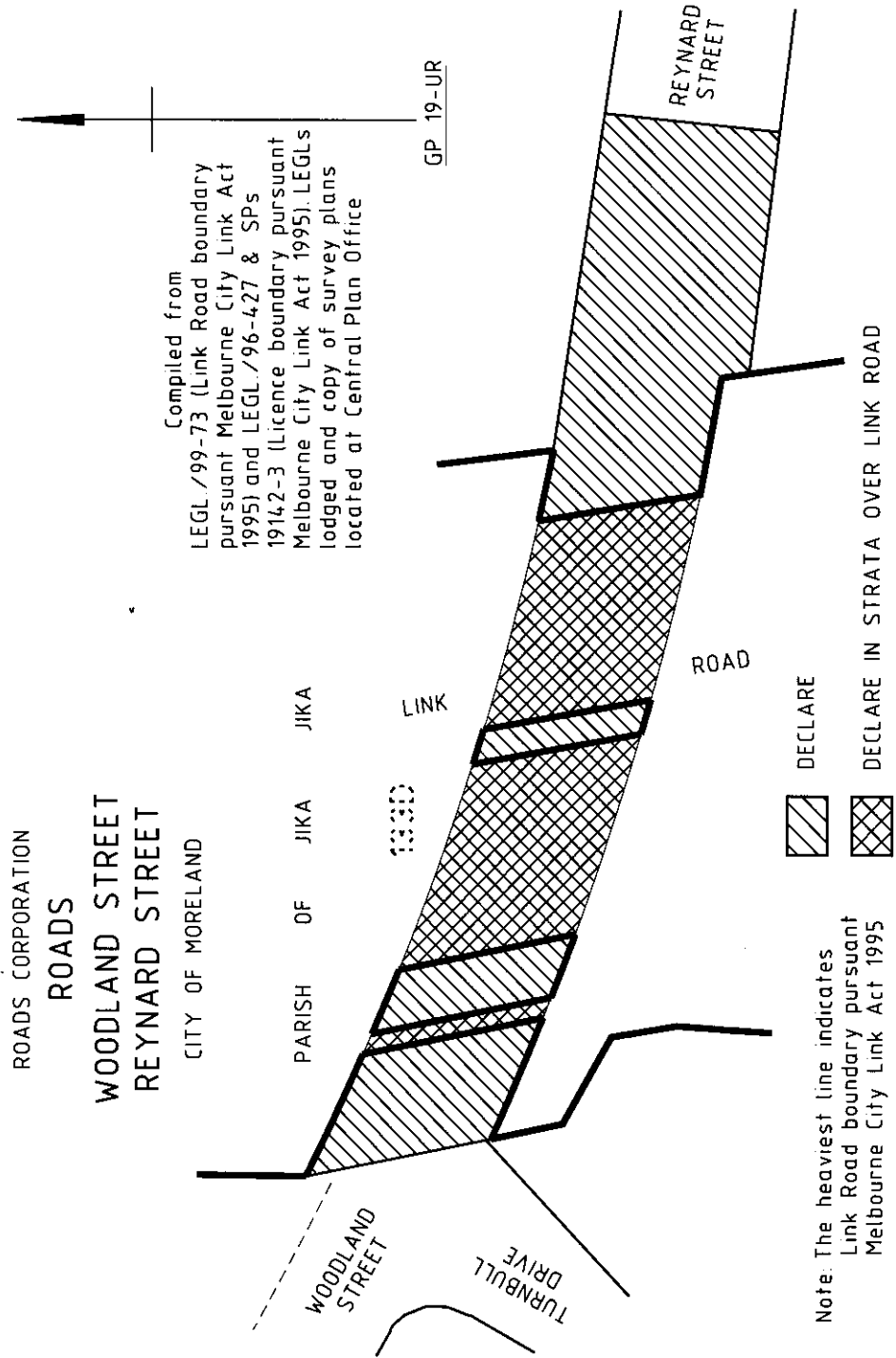
ROADS CORPORATION
 ROAD
WHEELER STREET PEDESTRIAN UNDERPASS
 CITY OF MORELAND

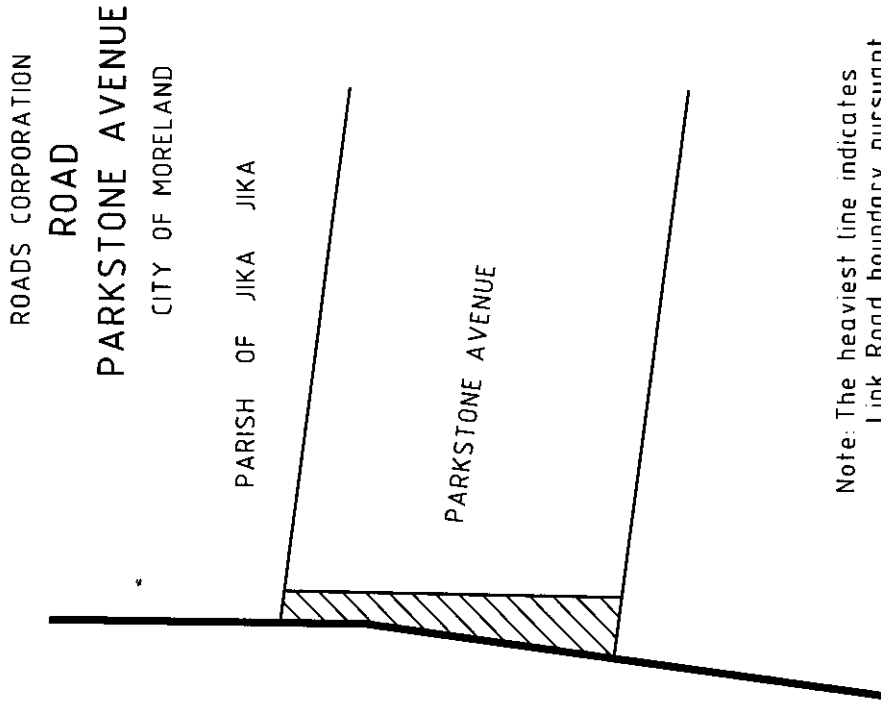
GP 20-UR

Compiled from
 LEGL./99-71 (Link Road boundary
 pursuant Melbourne City Link Act
 1995) and LEGLs./96-150 & 96/411
 and SP19142 (Licence boundary
 pursuant Melbourne City Link Act
 1995). LEGLs lodged & copy of survey
 plan located at Central Plan Office

-  DECLARE
-  DECLARE IN STRATA UNDER LINK ROAD

Note: The heaviest line indicates
 Link Road boundary pursuant
 Melbourne City Link Act 1995





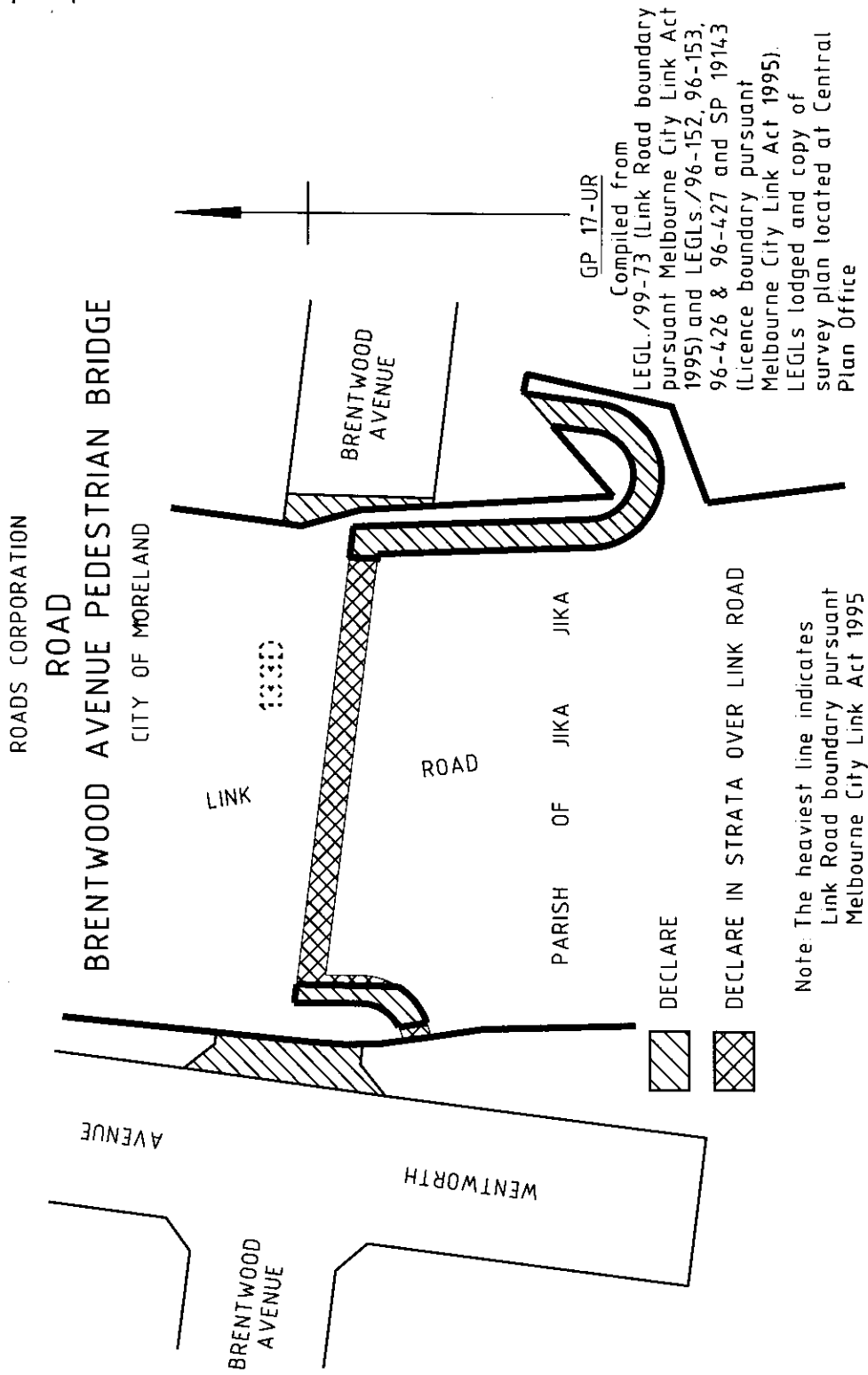
Note: The heaviest line indicates
 Link Road boundary pursuant
 Melbourne City Link Act 1995

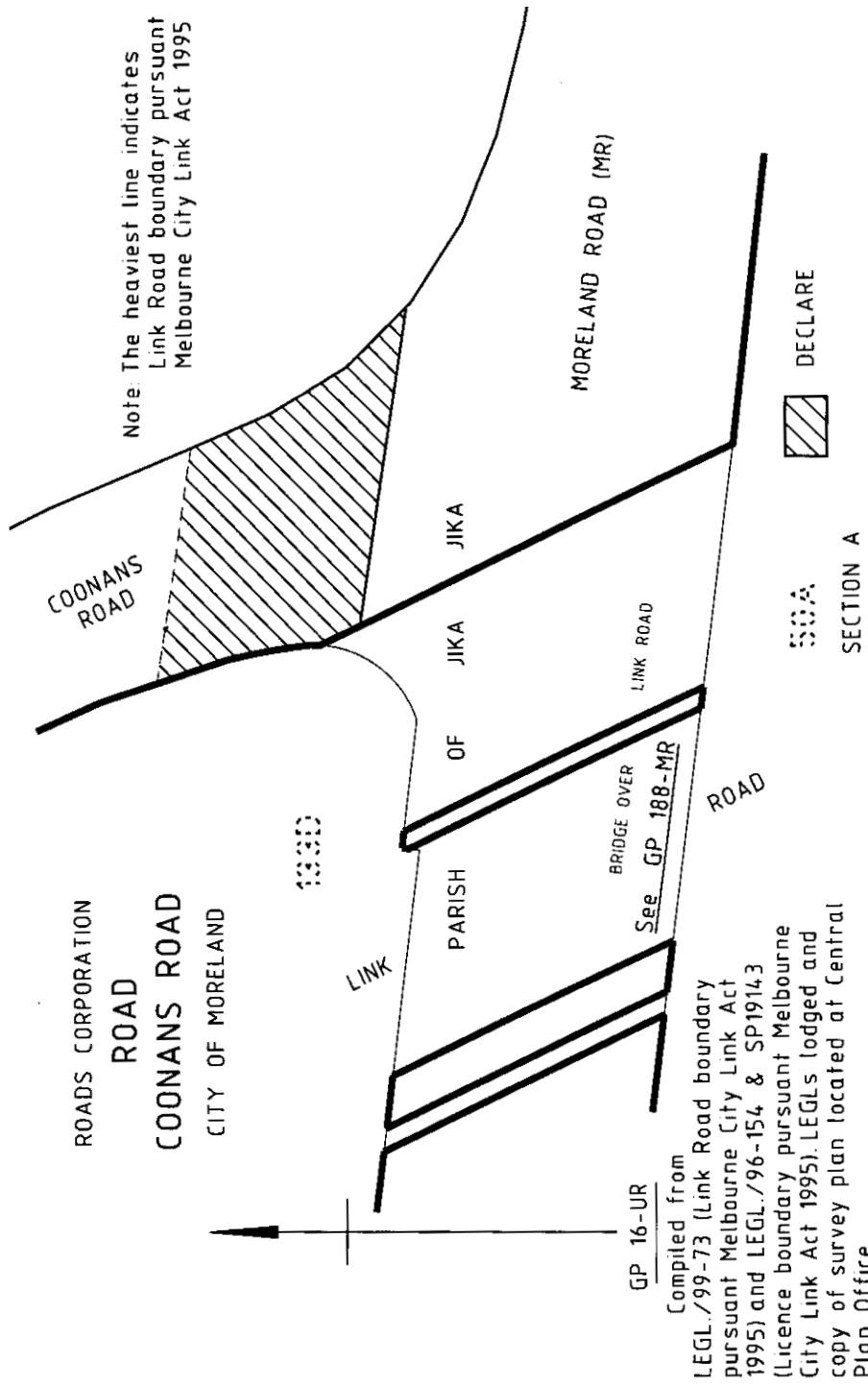
133D
 LINK
 ROAD

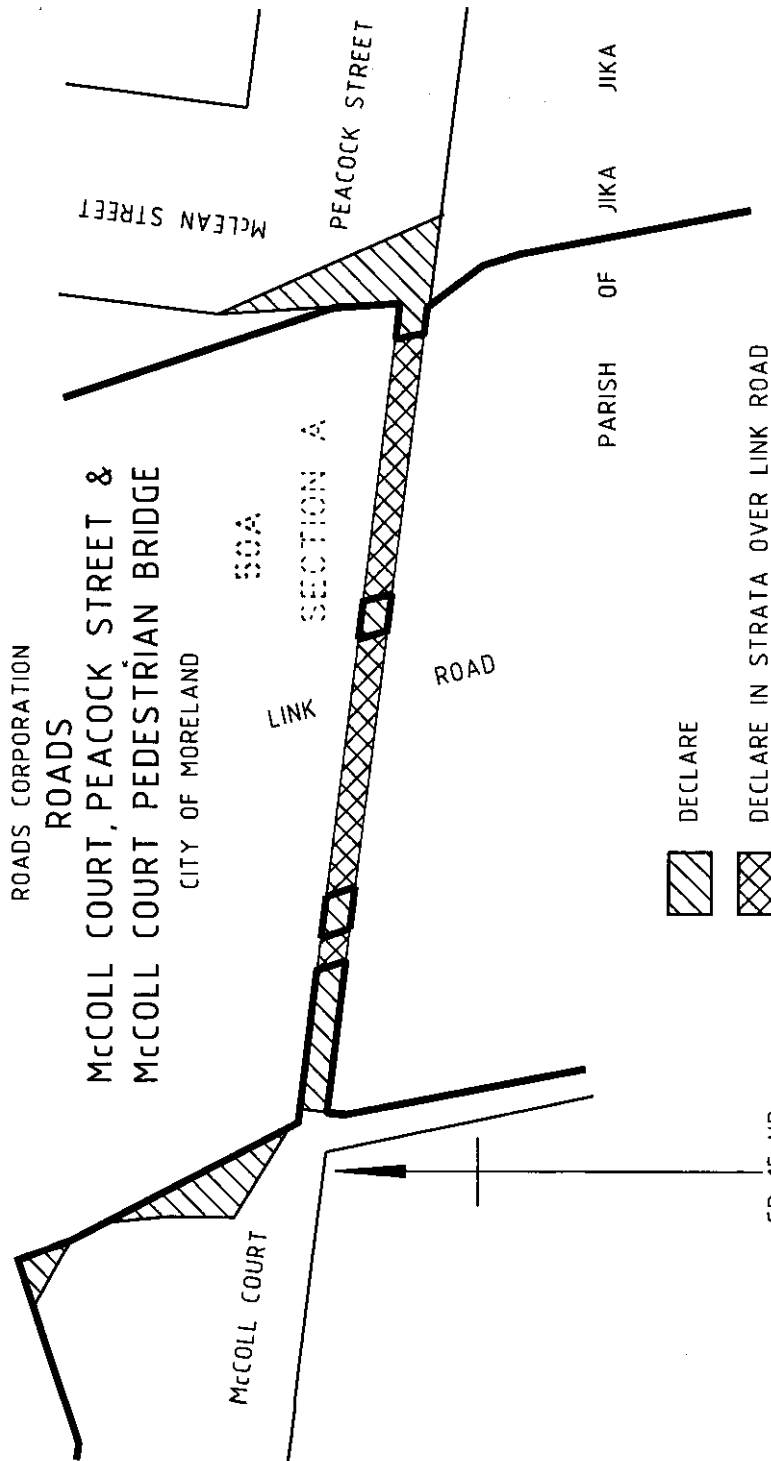


GP 18-UR
 Compiled from
 LEGL./99-73 (Link Road boundary
 pursuant Melbourne City Link Act
 1995) and LEGL./97-427 & SP19143
 (Licence boundary pursuant Melbourne
 City Link Act 1995). LEGLs lodged and
 copy of survey plan located at Central
 Plan Office

 DECLARE







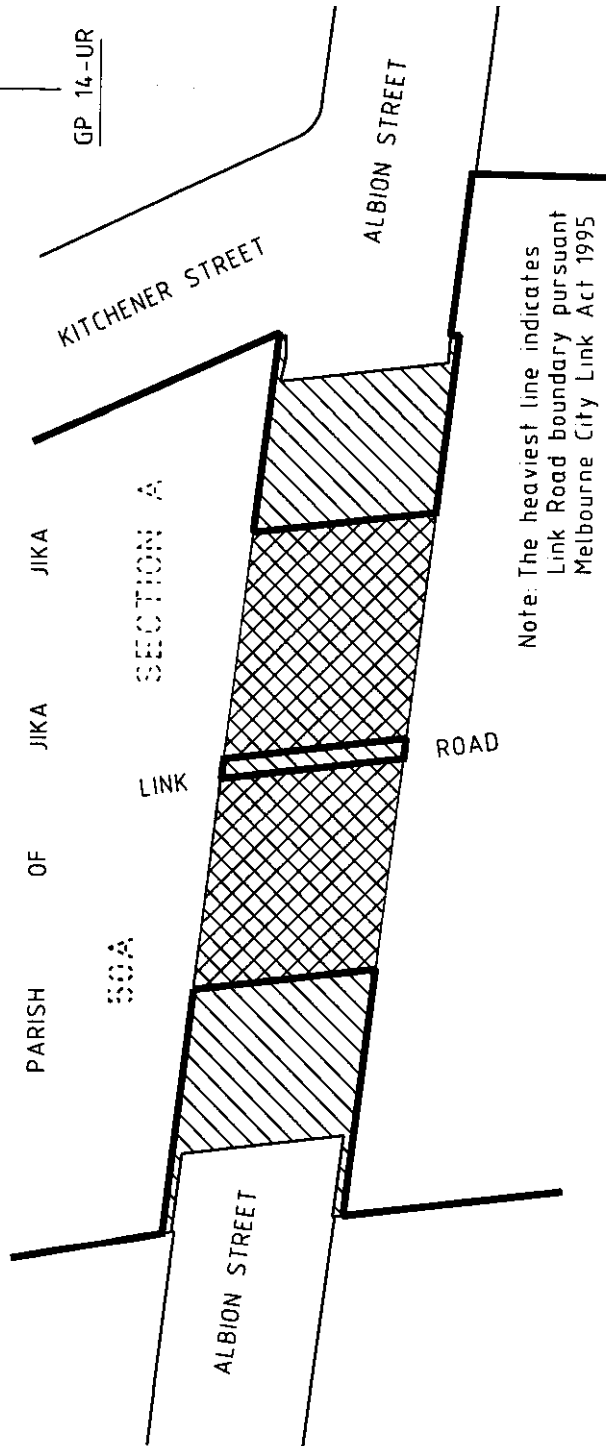


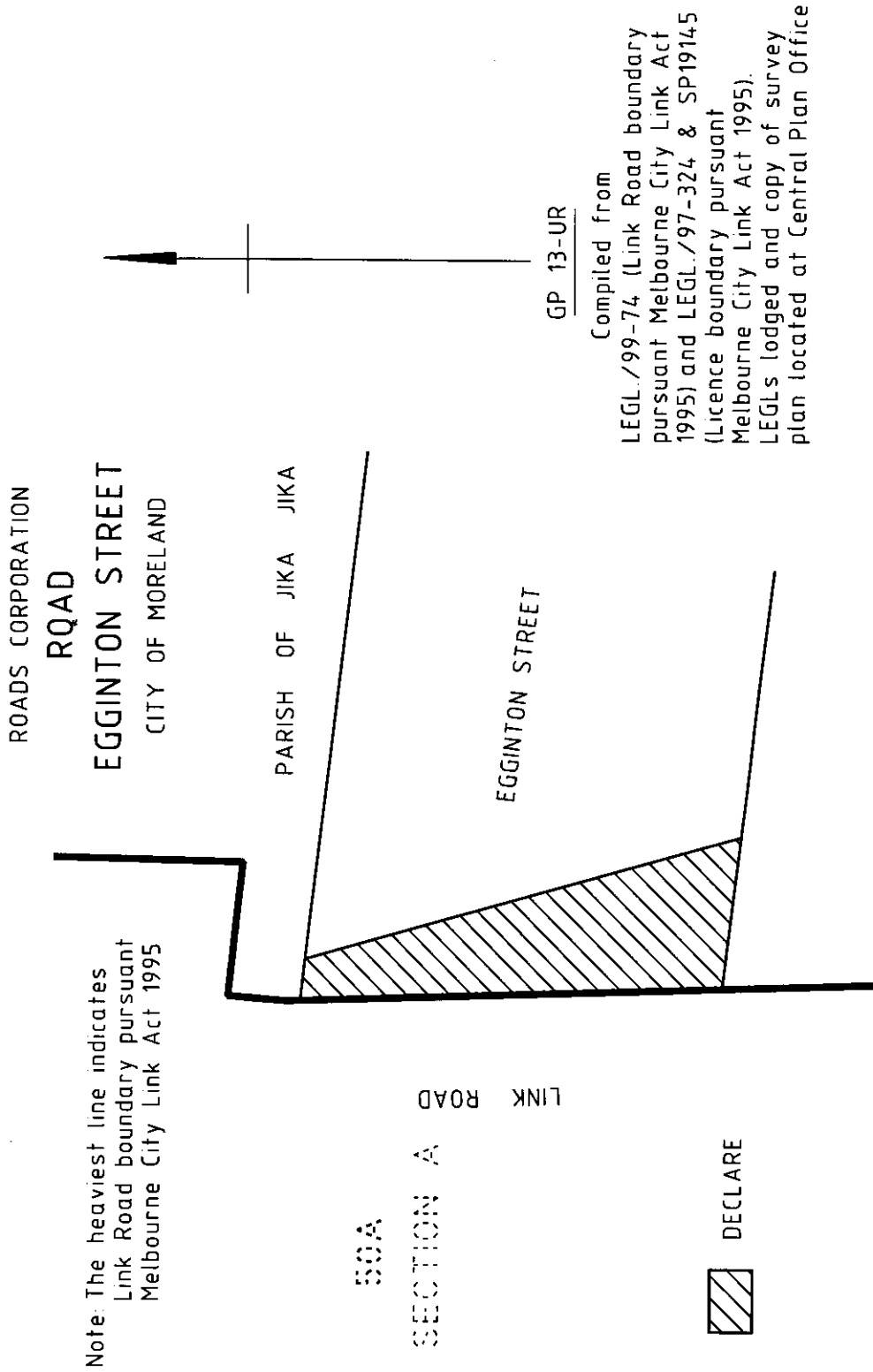
Compiled from
LEGL/99-74 (Link Road boundary pursuant Melbourne
City Link Act 1995) and LEGL/96-464 & SP19144
(Licence boundary pursuant Melbourne City Link Act
1995) LEGIs lodged and copy of survey plan located
at Central Plan Office

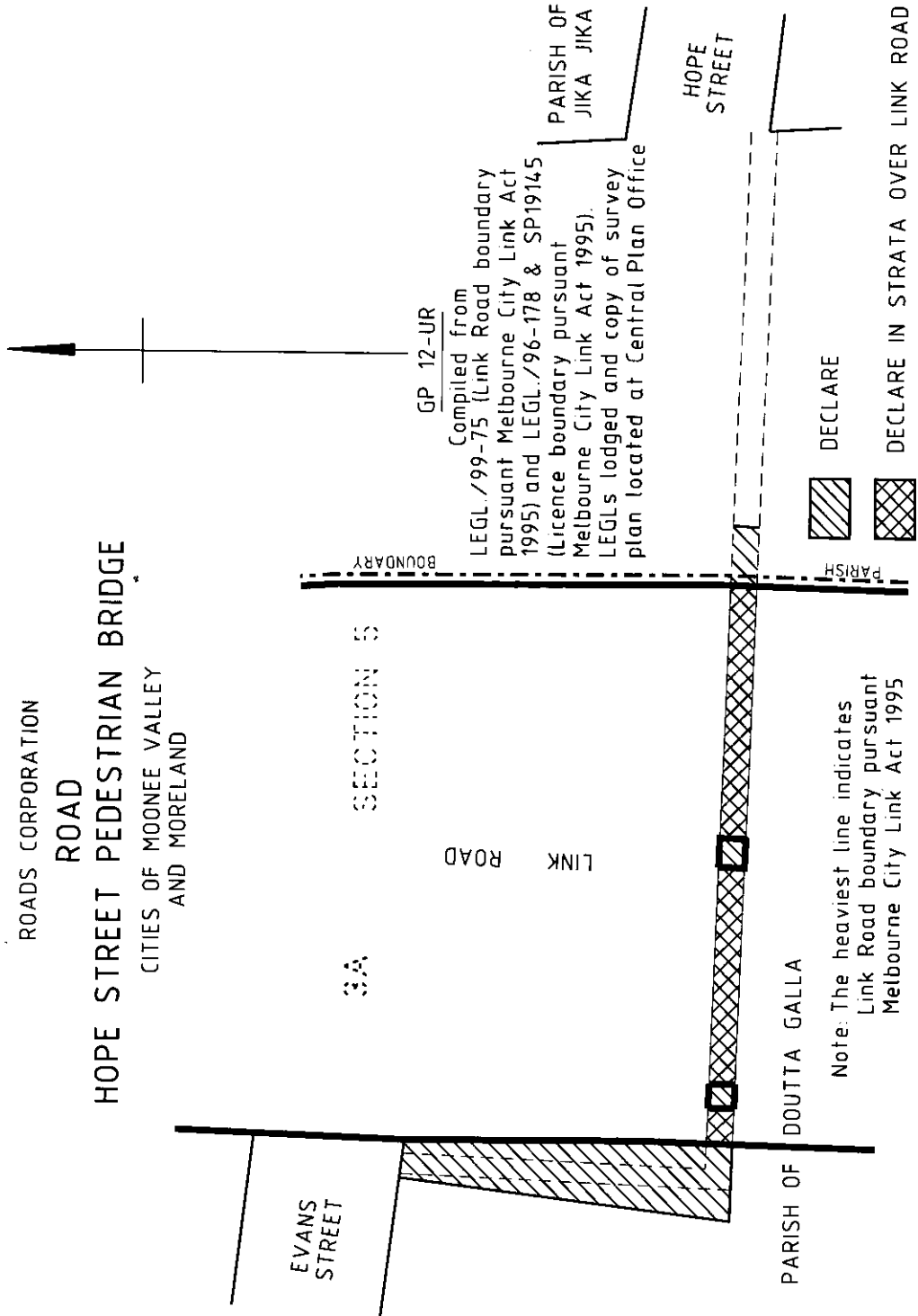
ROADS CORPORATION
ROAD
ALBION STREET†
CITY OF MORELAND

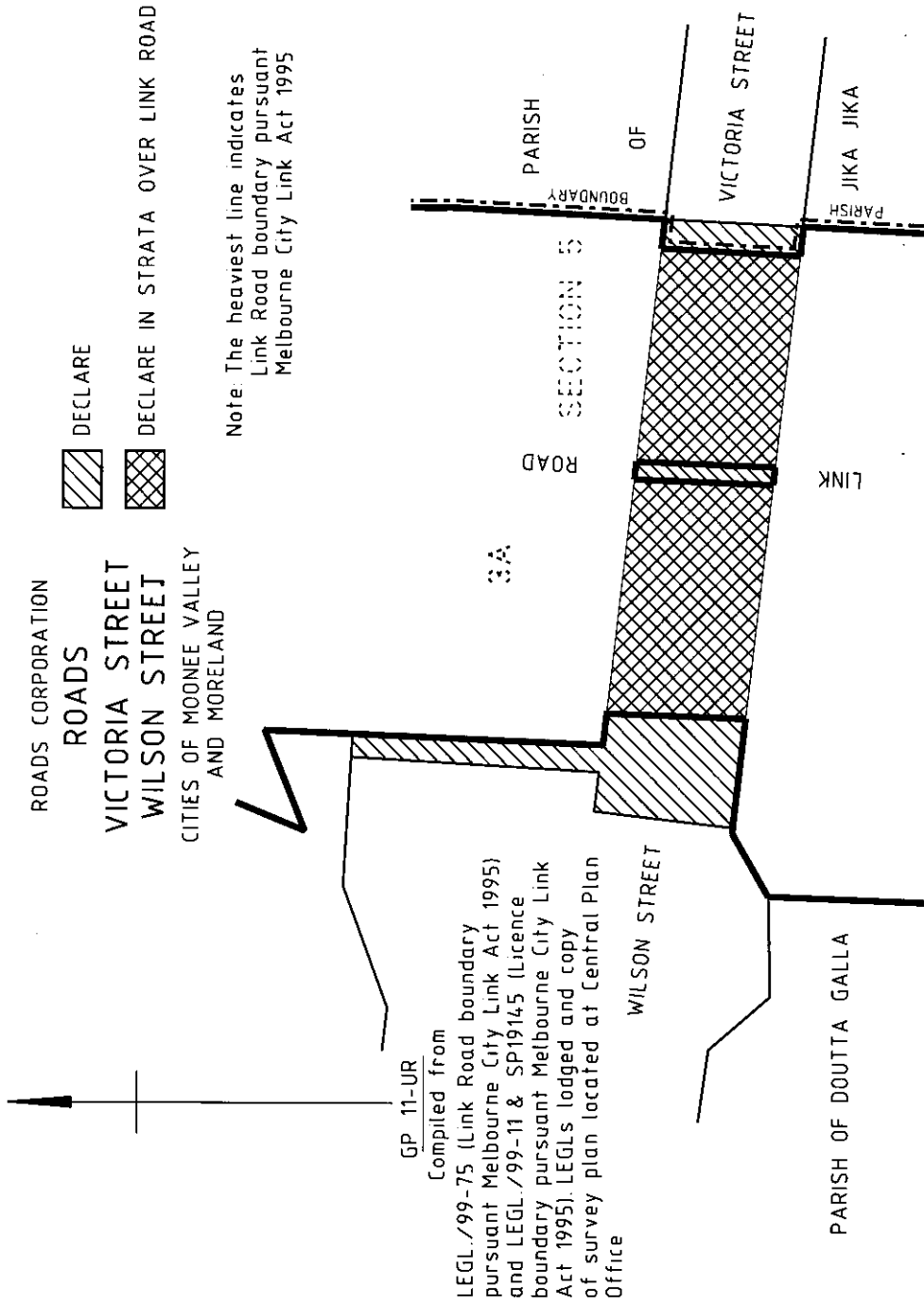
-  DECLARE
-  DECLARE IN STRATA OVER LINK ROAD

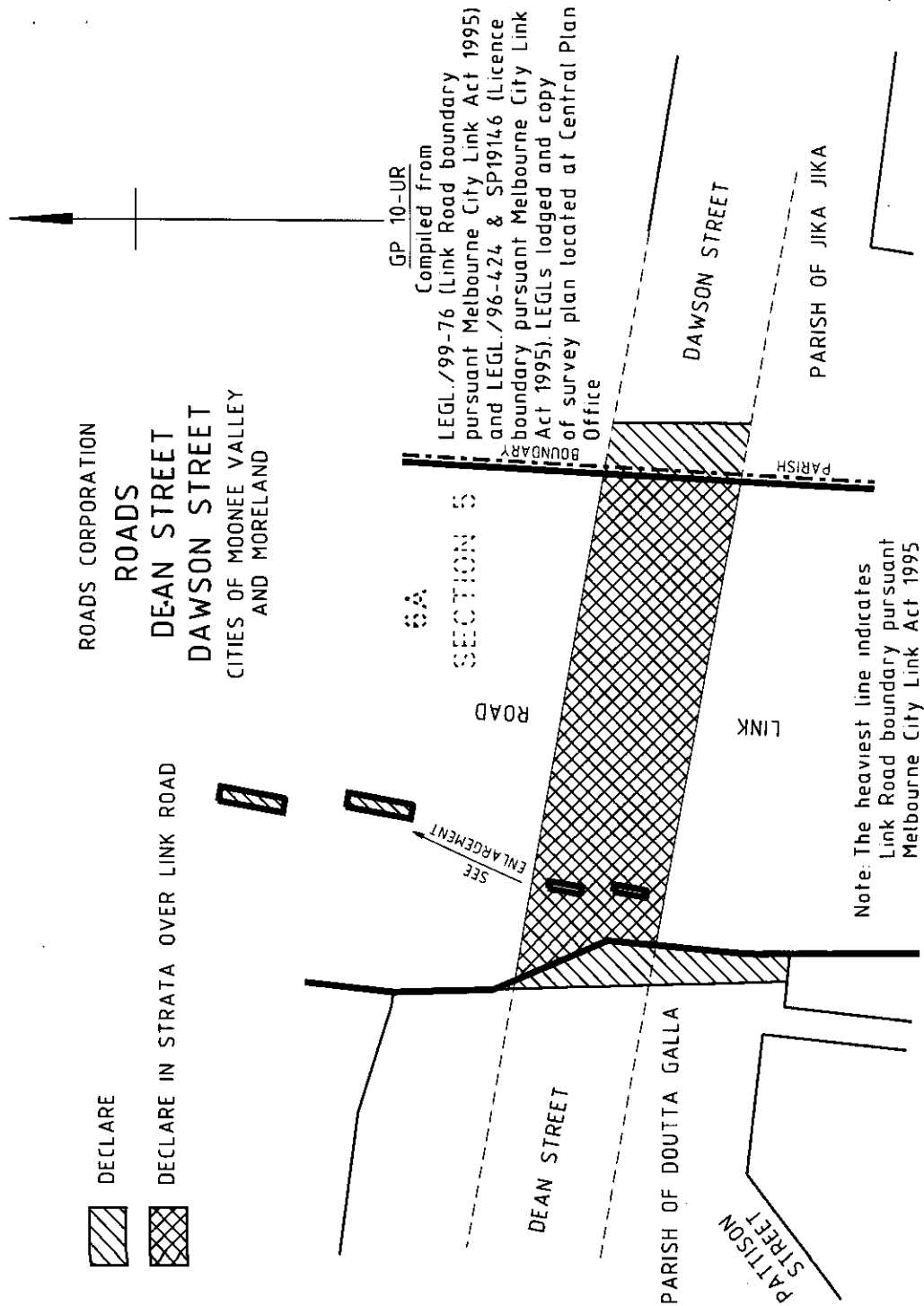
Compiled from
LEGL./99-74 (Link Road boundary
pursuant Melbourne City Link Act
1995) and SP19144 (Licence
boundary pursuant Melbourne City
Link Act 1995). LEGL lodged and
copy of survey plan located at
Central Plan Office

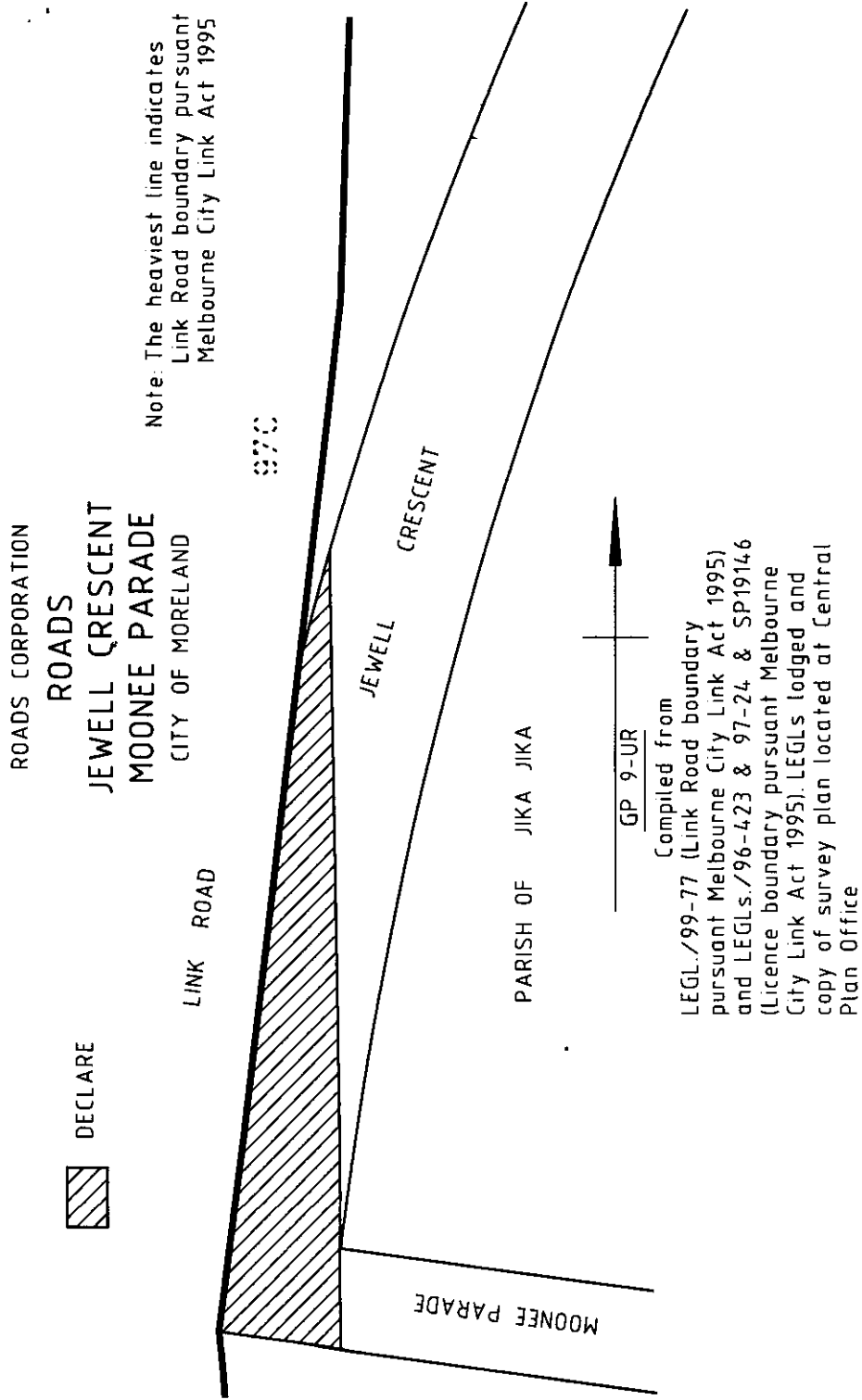


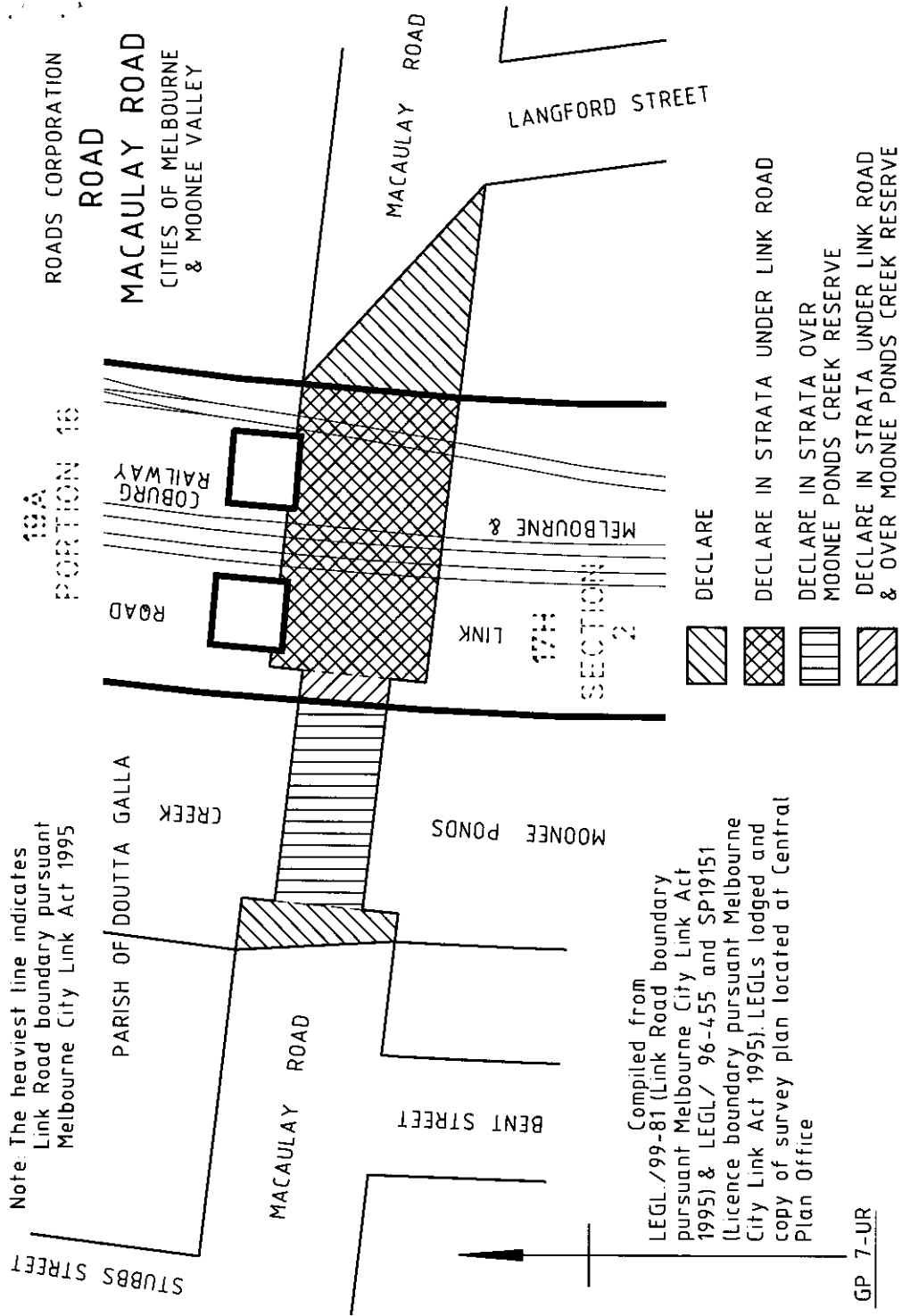












STUBBS STREET

PARISH OF DOUTTA GALLA

MACAULAY ROAD

BENT STREET

MOONEE PONDS CREEK

PORTION 10

ROADS CORPORATION
MACAULAY ROAD
CITIES OF MELBOURNE
& MOONEE VALLEY





COBURG RAILWAY

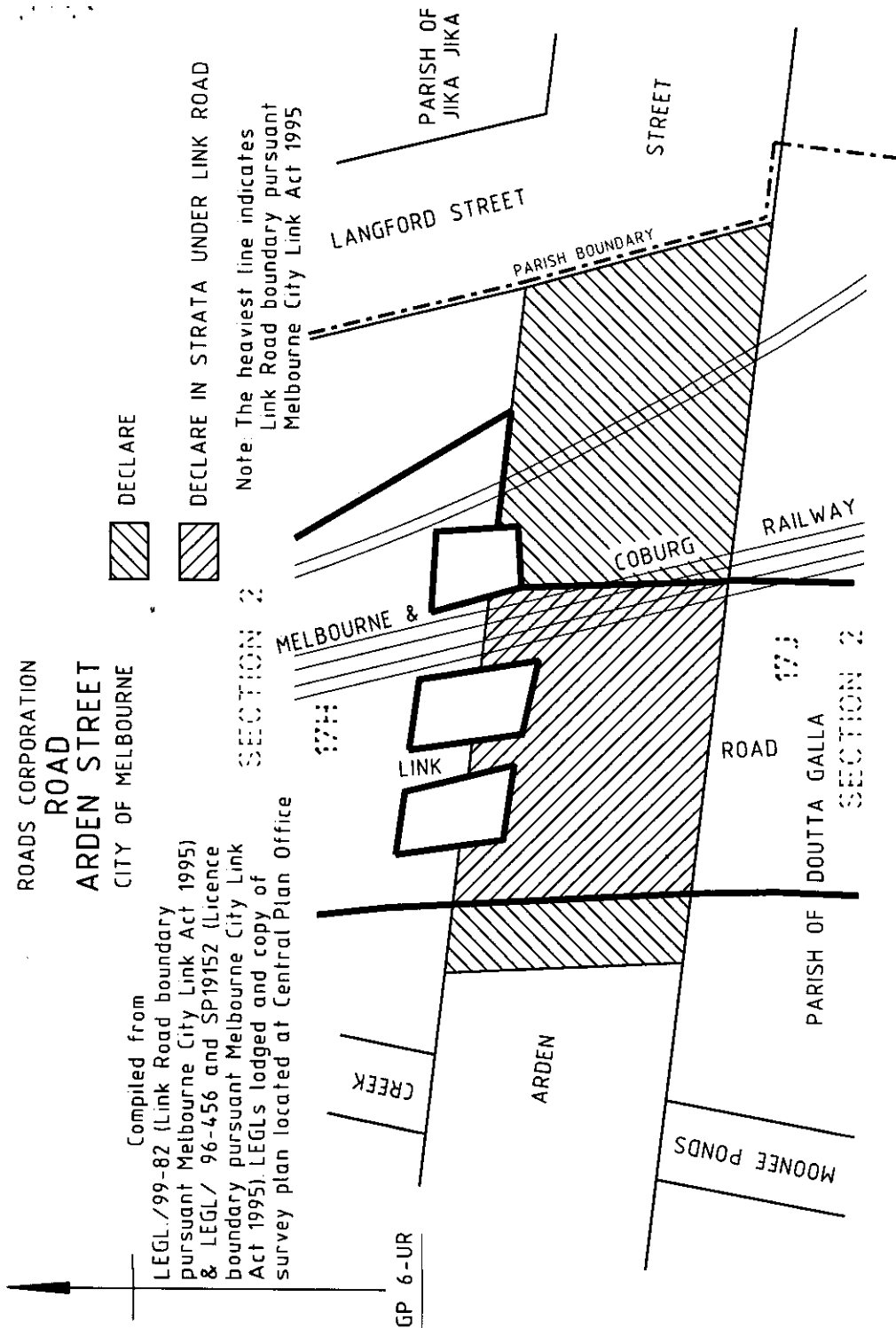
ROAD

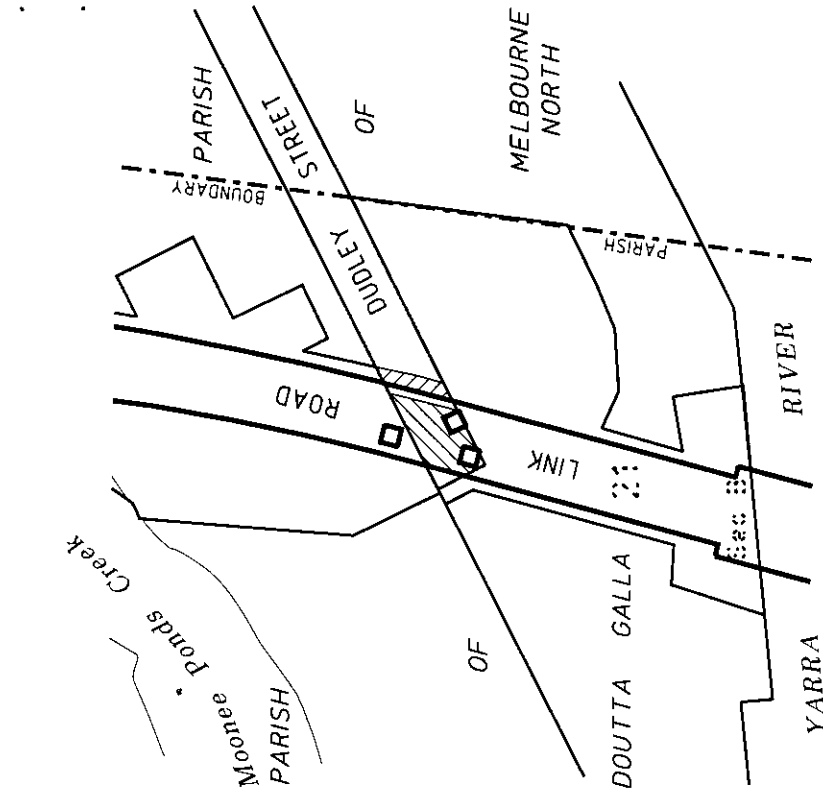
MACAULAY ROAD

LANGFORD STREET

SECTION 2
LINK
MELBOURNE &


-  DECLARE
-  DECLARE IN STRATA UNDER LINK ROAD
-  DECLARE IN STRATA OVER MOONEE PONDS CREEK RESERVE
-  DECLARE IN STRATA UNDER LINK ROAD & OVER MOONEE PONDS CREEK RESERVE







NOTE: THE HEAVIEST LINE INDICATES LINK ROAD BOUNDARY PURSUANT MELBOURNE CITY LINK ACT 1995.

ROADS CORPORATION
ROAD
DUDLEY STREET
 CITY OF MELBOURNE

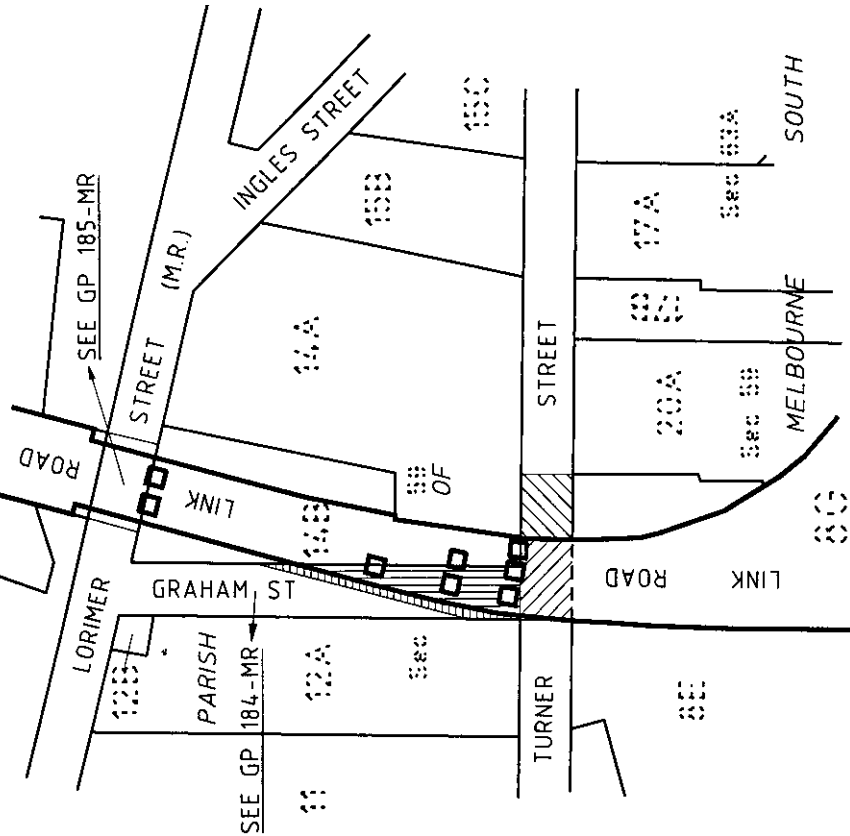
 DECLARE

 DECLARE IN STRATA UNDER LINK ROAD







GP 5-UR

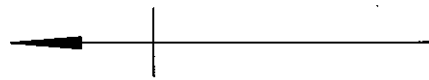
Compiled from
 LEGL./99-85 (Link Road boundary pursuant Melbourne City link Act 1995) & LEGL.96-45 (Licence boundary pursuant Melbourne City Link Act 1995). LEGIs lodged at Central Plan Office.



NOTE: THE HEAVIEST LINE INDICATES
LINK ROAD BOUNDARY PURSUANT
MELBOURNE CITY LINK ACT 1995.

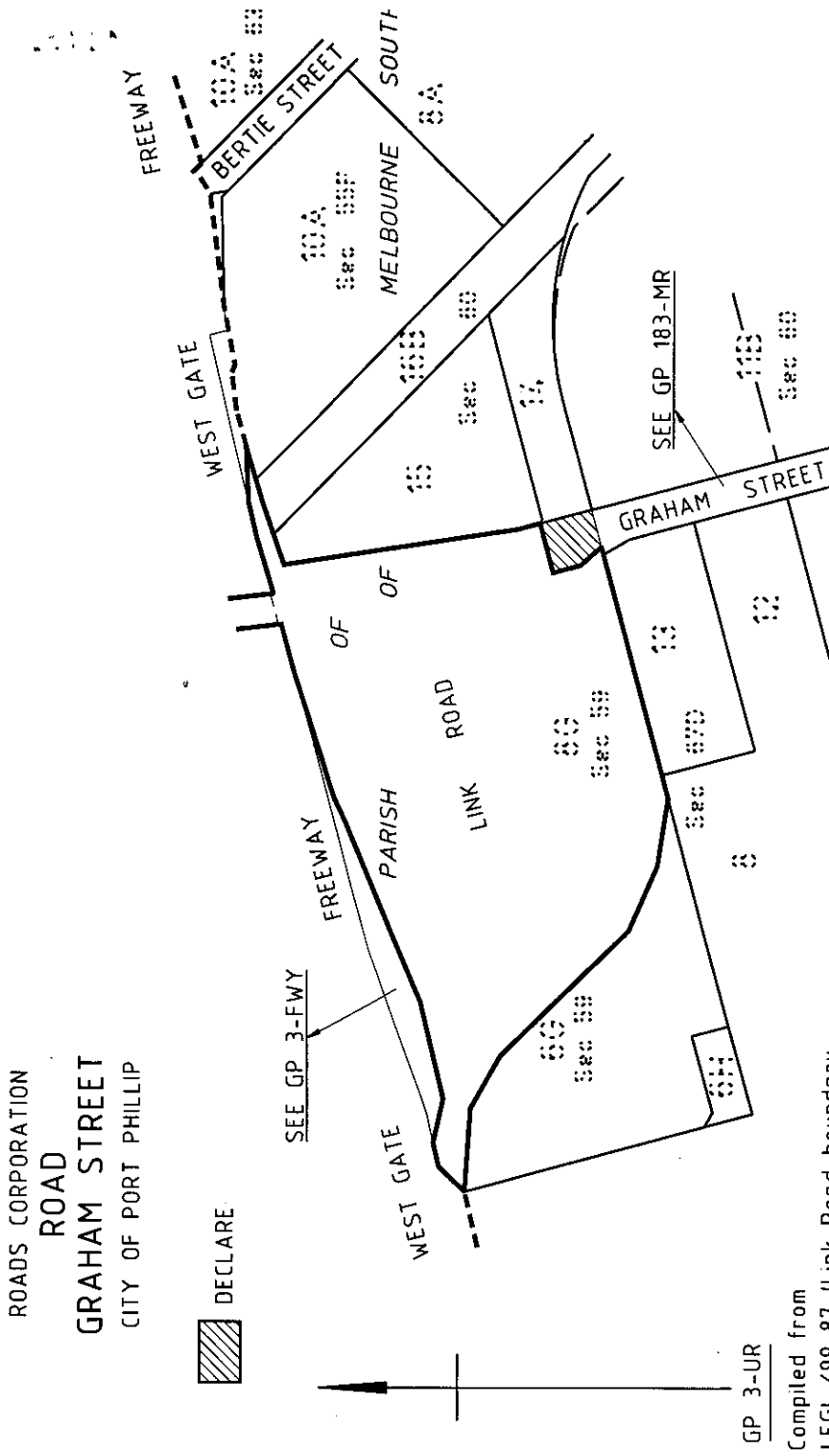
ROADS CORPORATION
ROADS
TURNER STREET, GRAHAM STREET
CITY OF MELBOURNE

-  DECLARE TURNER STREET
-  DECLARE TURNER STREET
IN STRATA UNDER LINK ROAD
-  DECLARE GRAHAM STREET
-  DECLARE GRAHAM STREET
IN STRATA UNDER LINK ROAD




GP 4-UR

Compiled from
LEGL./99-86 (Link Road boundary
pursuant Melbourne City link Act 1995)
& LEGL./97-3 (Licence boundary pursuant
Melbourne City Link Act 1995).
LEGLs lodged at Central Plan Office.



ROADS CORPORATION
ROAD
GRAHAM STREET
 CITY OF PORT PHILLIP

 DECLARE

SEE GP 3-FWY

SEE GP 183-MR

GP 3-UR

Compiled from
 LEGL./99-87 (Link Road boundary
 pursuant Melbourne City Link Act 1995)
 & SP19161 to SP19163 (Licence boundary
 pursuant Melbourne City Link Act 1995).
 LEGL lodged & copies of survey plans
 located at Central Plan Office.

NOTE: THE HEAVIEST LINE INDICATES
 LINK ROAD BOUNDARY PURSUANT
 MELBOURNE CITY LINK ACT 1995.

Planning and Environment Act 1987
MOUNT ALEXANDER PLANNING
SCHEME

Notice of Approval of Amendment
Amendment C2

The Minister for Planning and Local Government has approved Amendment C2 to the Mount Alexander Planning Scheme.

The amendment comes into operation on the date this notice is published in the Government Gazette.

The amendment rezones approximately 18 hectares of land in Happy Valley Road, Castlemaine from Residential 1 Zone to Low Density Residential Zone.

A copy of the amendment can be inspected, free of charge, during office hours, at the Department of Infrastructure, Customer Service Centre, Upper Plaza, Nauru House, 80 Collins Street, Melbourne and at the offices of the Mount Alexander Shire Council, 25 Lyttleton Street, Castlemaine.

LEIGH PHILLIPS
Director, Planning Operations
Local Government, Planning and
Market Information Services Division
Department of Infrastructure

Gazette Services

The *Victoria Government Gazette* (VGG) is published by The Craftsman Press Pty. Ltd. for the State of Victoria and is produced in three editions.

VGG General is published each Thursday and provides information regarding Acts of Parliament and their effective date of operation; Government notices; requests for tenders; as well as contracts accepted. Private notices are also published.

VGG Special is published any day when required for urgent or special Government notices. VGG Special is made available automatically to subscribers of VGG General.

VGG Periodical is published when required and includes specialised information eg. Medical, Dental, Pharmacist's Registers etc.

Subscriptions

VGG is available by three subscription services:

The Victoria Government Gazette

General and Special - \$170.00 each year

General, Special and Periodical - \$227.00 each year

Periodical - \$113.00 each year

Subscriptions are payable in advance and accepted for a period of one year. All subscriptions are on a firm basis and refunds will not be given.

All payments should be made payable to

The Craftsman Press Pty. Ltd.

Subscription enquiries:

The Craftsman Press Pty. Ltd.

125 Highbury Road, Burwood Vic 3125

Telephone: (03) 9926 1233

Fax: (03) 9926 1292

The Victoria Government Gazette is published by The Craftsman Press Pty. Ltd. with the authority of the Government Printer for the State of Victoria

© State of Victoria 1999

ISSN 0819-5471

This publication is copyright. No parts may be reproduced by any process except in accordance with the provisions of the Copyright Act.

Products and services advertised in this publication are not endorsed by The Craftsman Press Pty. Ltd. or the State of Victoria and neither of them accepts any responsibility for the content or the quality of reproduction. The Craftsman Press Pty. Ltd. reserves the right to reject any advertising material it considers unsuitable for government publication.

Address all inquiries to the Government Printer for the State of Victoria

Government Information and Communications Branch
Department of Premier and Cabinet

Level 3, 356 Collins Street

Melbourne 3000

Victoria Australia

Subscriptions

The Craftsman Press Pty. Ltd.

125 Highbury Road, Burwood

Victoria, Australia 3125

Telephone enquiries (03) 9926 1233

Facsimile (03) 9926 1292

Retail Sales

Information Victoria Bookshop

356 Collins Street Melbourne 3000.

Telephone enquiries 1300 366 356

City Graphics

2nd Floor, 4 Bank Place

Melbourne 3000

Telephone enquiries (03) 9600 0977

Price Code C