



Victoria Government Gazette

No. G 36 Thursday 9 September 1999

GENERAL

GENERAL AND PERIODICAL GAZETTE

Copy to: Gazette Officer
The Craftsman Press Pty. Ltd.
125 Highbury Road,
Burwood Vic 3125
Telephone: (03) 9926 1233
Facsimile: (03) 9926 1292
DX: 32510 Burwood
Email: gazette@craftpress.com.au

Advertising Rates and Payment

Private Notices

Payment must be received in advance with advertisement details.

30 cents per word - Full page \$180.00.

Additional costs must be included in prepayment if a copy of the gazette is required. Copy Prices - Page

\$1.50 - Gazette \$3.20 Certified copy of Gazette \$3.50. (all prices include Postage). **Cheques should be made payable to The Craftsman Press Pty. Ltd.**

Government and Outer Budget Sector Agencies Notices

Not required to pre-pay.

Advertisements may be faxed or sent via email with a cover sheet, marked to the attention of the Gazette Officer. Floppy Disks (Mac & PC) can also be accepted.

Costs can be calculated on the following basis:

Per Line	Typeset
Single column	\$1.55
Double column	\$3.10
Full Page	\$64.80

The Craftsman Press is pleased to offer a series of discounts from the typesetting costs.

1. Copy supplied on disk.
2. Copy supplied via email.
3. Artwork for forms and other material which require exact reproduction.

1. Copy supplied on disk.

Where a disk is supplied and there is minimum alteration required, **30% off.**

Where a disk is supplied requiring extraneous matter stripped out and styles applied, **20% off.**

2. Copy supplied via email.

Where a notice is sent via email and there is minimum alteration required, **25% off.**

Where email is supplied requiring extraneous matter stripped out and styles applied, **15% off.**

3. Artwork for forms and other material which requires exact reproduction.

Scanning and sizing of artwork for forms, to be reproduced in page format, **35% off.**

Copy Deadline for General Gazette

9.30 a.m. Monday - (Private Notices)

9.30 a.m. Tuesday - (Government and Outer Budget Sector Agencies Notices)

Advertisers should note:

- Late copy received at The Craftsman Press Pty. Ltd. after deadlines will be placed in the following issue of VGG, irrespective of any date/s mentioned in the copy (unless otherwise advised).
- Proofs will be supplied only when requested or at the direction of the Gazette Officer.
- No additions or amendments to material for publications will be accepted by telephone.
- Orders in Council may be lodged prior to receiving assent with the Governor's or Clerk's signature. They will only be published once approved and signed.
- Government and Outer Budget Sector Agencies please note: *See style requirements on back page.*

SPECIAL GAZETTES

Copy to: Gazette Officer
The Craftsman Press Pty. Ltd.
125 Highbury Road,
Burwood Vic 3125
Telephone: (03) 9926 1233
Facsimile: (03) 9926 1292
Email: gazette@craftpress.com.au

Advertising Rates and Payment

Private Notices

Full Page \$360.00

Payment must be received in advance with notice details.

Government and Outer Budget Sector Agencies Notices

	Typeset
Full Page	\$87.50

Note:

The after hours number for Special Gazettes is:
Telephone: 0419 327 321

SUBSCRIPTIONS AND RETAIL SALES

Copies of the Victoria Government Gazette can be purchased from The Craftsman Press Pty. Ltd. by subscription.

The Victoria Government Gazette

General and Special - \$170.00 each year

General, Special and Periodical - \$227.00 each year

Periodical - \$113.00 each year

Subscriptions are payable in advance and accepted for a period of one year. All subscriptions are on a firm basis and refunds will not be given.

All payments should be made payable to The Craftsman Press Pty. Ltd.

Subscription enquiries:

The Craftsman Press Pty. Ltd.
125 Highbury Road, Burwood Vic 3125
Telephone: (03) 9926 1233

INDEX TO PRIVATE ADVERTISERS

B	Oakley Thompson & Co. 2044
Borchard & Moore 2042	O'Brien & Galante 2044
Birdsey, Dedman & Bartlett 2042	
Bruce M. Cook & Associates 2042	P
C	Pearce Webster Dugdales 2044
Comito & Co. 2042	Perpetual Trustees Victoria Limited . . . 2045
D	R
Devenish & Co. 2042	Rigby Cooke 2045
Dunhill Madden Butler 2042	Roberts Partners 2045
G	Robertson Hyetts 2045
Garden & Green 2042	S
H	Slater & Gordon 2045
Holding Redlich 2043	V
I	Verna A. Cook 2045
Ingpen & Bent 2043	
L	
Littleton Hackford 2043	
Lorraine Jones & Associates 2043	
M	
Mal. Ryan & Glen 2043	
Mason Sier Turnbull 2044	
O	

PRIVATE ADVERTISEMENTS

SCHEDULE 1 – ACT NO. 391

Abolition of State Aid to Religion, 1871

I, JOHN ROBERTSON PRESTON head or authorised representative of the denomination known as the Uniting Church in Australia with the consent of The Uniting Church in Australia Property Trust (Victoria) trustees of the land described in the sub-joined statement of trustees and of Reverend Michael Ellemor being the person entitled to minister in or occupy a building or buildings upon said land, hereby apply to the Governor of the State of Victoria for leave to dispose of the said land by the means and for the purposes mentioned in the said statement of trusts. And I hereby certify that the said land was temporarily reserved by Order in Council on 20 March 1871 for the purpose of the site for Presbyterian Place of Public Worship and Ministers Dwelling. That the only trustees of the said land resident in the State of Victoria are The Uniting Church in Australia Property Trust (Victoria) of 130 Little Collins Street, Melbourne. That the only buildings upon the said land are church buildings. That the only person entitled to minister in or occupy the same is the abovenamed Reverend Michael Ellemore.

(Signed)

J.R. PRESTON

THE COMMON SEAL of the)
 UNITING CHURCH IN AUSTRALIA)
 PROPERTY TRUST (VICTORIA))
 was hereto affixed in pursuance of a)
 resolution passed at a meeting of the)
 Members of the Trust in the presence of:)

ROBERT JOHNSON
 (Member of the Trust)

LAURIE THORN
 (Member of the Trust)

(Signed)

MICHAEL ELLEMOR

STATEMENT OF TRUSTS

Description of Land: 5044 square metres, Township of Winchelsea, Parish of Mirnee, being Crown Allotment 9.

Commencing on Hesse Street at the most southern angle of allotment 12; bounded thence by allotment 12 bearing 45° 00' 90.53 metres; thence by allotment 11 bearing 135° 00' 55.72 metres; thence by allotments 10 and 8 bearing

225° 00' 90.53 metres, and thence by Hesse Street bearing 315° 00' 55.72 metres to the point of commencement

Name of Trustees: The Uniting Church in Australia Property Trust (Victoria)

Powers of Disposition: Such powers of disposition including powers of sale, lease or mortgage as are given to the Trustee by the **Uniting Church in Australia Act No 9021 of 1977** as amended.

Purposes to which proceeds of Disposition are to be applied: To such Uniting Church in Australia purposes as shall be approved by the Synod of Victoria of the Uniting Church in Australia.

DISSOLUTION OF PARTNERSHIP

The partnership subsisting between Trevor K. Heale & Wayne P. McKinlay trading as Heale & McKinlay from 1 Banool Cres., Mount Eliza Victoria 3930 is dissolved as of 15 September 1999.

DISSOLUTION OF PARTNERSHIP

Notice is hereby given that the partnership previously subsisting between Grant William McCance, Cheryl Anne McCance and R & G Leahy (Geelong) Pty Ltd carrying on business as fuel retailers at 42 Bell Street, Torquay has been dissolved as from 1 September 1999.

SEWELLS, lawyers,
 119 Murray Street, Colac.

DISSOLUTION OF PARTNERSHIP

Take notice that the partnership previously subsisting between Denis Gordon Feltham, more commonly known as Ben Feltham and Kim Maree Feltham under the name of WOODEN WORKS being the business of Antique Restoration and Reproduction Making and conducted at 67 Lampards Road, Drouin ("the business") was dissolved by Notice served by Kim Maree Feltham on the 25 August 1999. Hereafter Denis Gordon Feltham will conduct the business at the above address. Persons having claims arising on or before the 25 August 1999 against the former partnership are required to make those claims to Denis Gordon Feltham within 28 days of the publication of this Notice.

KEVIN DAVINE & SONS, solicitors,
 3/1 Barkly Street, Warragul, 3820.

Creditors, next-of-kin and others having claims in respect of the estate of ELSE MARIE LOUISE PETERS, late of 5 Lume Court, Noble Park, Victoria, home duties, deceased, who died on 26 July 1999 are required to send particulars of their claims to the executors care of the undermentioned solicitors by 5 November 1999 after which date the Executors will distribute the assets having regard only to the claims for which notice has been received.

BORCHARD & MOORE, solicitors,
44 Douglas Street, Noble Park.

IVOR HENRY GRIFFITHS late of 5 Strachan Avenue, Manifold Heights, Victoria, gentleman, deceased. Creditors, next-of-kin and others having claims in respect of the estate of the abovenamed deceased who died on the 7 October 1998 are required by the trustees Ronald Ivor Griffiths, Dorothy Elaine Barby and Andrew Roland Hill to send particulars of their claims to the trustees in the care of the undermentioned legal practitioners by the 12 November 1999 after which date the trustees may convey or distribute the assets having regard only to the claims of which they then have notice.

BIRDSEY, DEDMAN & BARTLETT,
legal practitioners,
166a Ryrie Street, Geelong.

Creditors, next-of-kin and others having claims in respect of the estate of ALICE IRENE DINGEY, late of Yarraville Village Aged Care Facility, Cnr Fairlie Street and Somerville Road, Yarraville, Victoria, home duties, who died on 17 March 1999 are to send particulars of their claims to the personal representative/s care of the undermentioned solicitors by 10 November 1999 after which date the personal representative/s will distribute the assets having regard only to the claims of which they then had notice.

BRUCE M. COOK & ASSOCIATES, solicitors,
Level 4, St. James Building, 121 William Street,
Melbourne 3000.

VINCENZA TORRESI, late of Unit 2, 28-30 Southernhay Street, Reservoir, Victoria, pensioner, deceased. Creditors, next-of-kin and others having claims in respect of the estate of the deceased, who died on 3 March 1999 at

Epping, Melbourne in the said state are required by the trustee, Enrico Torresi of 64 St. Elmo Road, Ivanhoe, Victoria, retired, to send particulars to him by 9 November 1999 after which date the trustee may convey or distribute the assets having regard only to the claims of which he then has notice.

COMITO & CO.
Solicitors for the estate & trustee,
660 High Street, Thornbury, 3071.

Creditors, next of kin and others having claims in respect of the estate of JOHN MORTON late of Lilydale Lodge, 51 Clark Street, Lilydale, Victoria, retired, deceased who died on 22 August 1999 are required by the executor John George Morton of "Hiltonvale", 485 Wallan Road, Whittlesea, Victoria, to send particulars of their claims to the undermentioned Solicitors by 4 November 1999 after which date the executor may convey or distribute the assets having regard only to the claims of which he then has notice.

DEVENISH & CO., solicitors,
23 Ringwood Street, Ringwood.

DOROTHY MARY SQUIRES, deceased. Creditors, next-of-kin and others having claims in respect of the estate of the deceased, who died on 16 July 1999 are required to send particulars to the executors, Rosalea Joy Freeman and Janice Merle Squires care of 575 Bourke Street, Melbourne, Victoria, by 18 November 1999 after which date the executors will distribute the assets having regard only to the claims of which the executors then have notice.

DUNHILL MADDEN BUTLER, solicitors,
575 Bourke Street, Melbourne.

DOROTHY MARGARET BYRNE late of Alcheringa Hostel, 44 Rutherford Street, Swan Hill, Victoria, home duties, deceased. Creditors, next-of-kin, and others having claims in respect of the estate of the deceased, who died on the 28 June 1999, are required by the trustee, Peter John Morton, to send particulars to him care of the undermentioned solicitors by the 3 November 1999, after which date the trustee may convey or distribute the assets, having regard only to the claims of which he then has notice.

GARDEN & GREEN, lawyers,
4 McCallum Street, Swan Hill.

IDA MARY POWER late of "Alcheringa", 44 Rutherford Street, Swan Hill, Victoria, home duties, deceased. Creditors, next-of-kin, and others having claims in respect of the estate of the deceased, who died on 8 November 1998, are required by the trustees, Maurice John Power and William Patrick Power, to send particulars to them care of the undermentioned solicitors by the 3 November 1999, after which date the trustees may convey or distribute the assets, having regard only to the claims of which they then have notice.

GARDEN & GREEN, lawyers,
4 McCallum Street, Swan Hill.

Creditors, next of kin and all other persons having claims against the Estate of FREDERICK REXFORD JOB (also known as REXFORD FREDERICK JOB) late of 24 Lowan Street, East Brunswick, Victoria, pensioner, deceased who died on 24 May 1999 are to send particulars of their claims to the deemed executor of the estate Stephen Kenneth Frost care of the undermentioned solicitors by 5 November 1999 after which date the deemed executor will convey and distribute the assets having regard only to the claims of which the deemed executor then has notice.

HOLDING REDLICH, solicitors,
350 William Street, Melbourne.

MARIEETTA MILLICENT ZULA (also known as MARIETTA ZULA) late of 53 Stokes Street, Queenscliff in the State of Victoria, retired, deceased. Creditors, next-of-kin and others having claims in respect of the estate of the abovenamed deceased who died on the 7 January 1999 are required by the trustees Peter Charles Gillham legal practitioner and Gary Lindsey Bent legal practitioner of 95 Yarra Street, Geelong 3220 to send particulars of heir claims to the trustees care of the undermentioned legal practitioners by the 30 November 1999 after which date the trustees may convey or distribute the assets having regard only to the claims of which they then have notice.

INGPEN & BENT, legal practitioners,
95 Yarra Street, Geelong.
Legal Practitioners for the Trustees.

Creditors, next of kin and others having claims in respect of the estate of LINDA MAY PAYNE late of Brookfield Park Nursing Home, 69 Liddiard Road, Traralgon, Victoria, widow deceased, who died on 9 August 1999 are to send their claims to the Trustees, Shirley Mae Onley of Onley's Road, Gormandale, Victoria and Robert James Allgood of 8 Fernlea Street, Traralgon, Victoria, care of the below mentioned Solicitors by 10 November 1999 after which date they will distribute the assets of the deceased having regard only to the claims of which they then have notice.

LITTLETON HACKFORD, solicitors,
"Law Chambers",
115 Hotham Street, Traralgon 3844.

KEITH DUGALD CAMPBELL late of 599 Upper Heidelberg Road, Heidelberg Heights Victoria but formerly of 200 Gosfield Road, Panton Hill, retired deceased. Creditors, next-of-kin, and others having claims in respect of the estate of the deceased, who died on the 3 August 1999 are required by the trustee, Dennis Michael Joseph Griffin of 100 Monbulk Road Emerald, Victoria, sales manager, nephew to send particulars to the trustee by the 31 December 1999 after which date the trustee may convey or distribute the assets, having regard only to the claims of which the trustee has notice.

LORRAINE JONES & ASSOCIATES, solicitors,
900 Main Road, Eltham 3095.

EILEEN CLOSE, late of Buckland House Nursing Home, Loch Street, Mansfield, Victoria, spinster, deceased. Creditors, next-of-kin and others having claims in respect of the estate of the deceased, who died on 27 June 1999 are required by the applicants for grant of representation in the estate, Kathleen Mary Bock and Kelvin Francis Close, to send particulars to the them at the office of the undermentioned firm of solicitors by 10 November 1999 after which date the applicants for grant of representation may convey or distribute the assets having regard only to the claims of which the trustees have notice.

MAL. RYAN & GLEN, solicitors,
9 High Street, Mansfield, 3722.
Solicitors for the Applicants.

Creditors, next of kin and others having claims in respect of the estate of AUDREY WINSOME CARROLL, late of 982 Hight Street Road, Glen Waverley, Victoria, Retired, deceased, who died on 1 June 1999 are required to send particulars if their claims to the executor Marie Kaye Woodcock care of the undermentioned solicitors by 9 November 1999 after which date the executor will distribute the assets having regard only to the claims of which she then has notice.

MASON SIER TURNBULL, solicitors,
5 Hamilton Place, Mount Waverley.

ROBERT EMIL SASS, late of 15/9 Findon Street, Hawthorn, Victoria, but formerly of Flat 12/17 Clarke Street, Prahran, Victoria, bus driver, deceased. Creditors, next-of-kin and others having claims in respect of the estate of the deceased, who died on 6 June 1999 are required by the trustee, Timothy Peter Davies in the will called Tim Davies of Level 17, 500 Collins Street Melbourne, Victoria, Legal Practitioner, to send particulars to the trustee by 16 November 1999 after which date the trustee may convey or distribute the assets having regard only to the claims of which the trustee then has notice.

OAKLEY THOMPSON & CO., solicitors,
Level 17, 500 Collins Street, Melbourne.

MURRAY KELVIN GRAHAM late of 39 Appletree Drive, Glen Waverley, Victoria retired deceased. Creditors next of kin and others having claims in respect of the estate of the abovenamed deceased who died on 14 July 1999 are to send particulars of their claims to the executor Rosemary Jean Barling care of the undermentioned solicitors by the 16 November 1999 after which date the said executor will distribute the assets having regard only to the claims of which she then has notice.

O'BRIEN & GALANTE, solicitors,
27 Norwood Crescent, Moonee Ponds.

MAUREEN MAGINNESS late of 25 Carlyle Street, Moonee Ponds, Victoria, retired deceased. Creditors next of kin and others having claims in respect of the estate of the abovenamed deceased who died on 15 July 1999 are to send particulars of their claims to the executor Maryanne Elizabeth Spencer care of

the undermentioned solicitors by the 16 November 1999 after which date the said executor will distribute the assets having regard only to the claims for which she then has notice.

O'BRIEN & GALANTE, solicitors,
27 Norwood Crescent, Moonee Ponds.

VICTORIA BLANCHE JOSEPHINE PEARCE (a.k.a. VICTORIA BLANCHE JOSEPHINE SMITH) late of 2 Malmsbury Street, Kew, Victoria, retired, deceased. Creditors next of kin and others having claims in respect of the abovenamed deceased who died on 30 June 1999 are to send particulars of their claims to the executor Nicholas James Galante care of the undermentioned solicitors by 30 November 1999 after which date the said executor will distribute the assets having regard only to the claims of which he then has notice.

O'BRIEN & GALANTE, solicitors,
27 Norwood Crescent, Moonee Ponds.

ELIZABETH ELSIE POLMEAR, late of 1 Amaroo Court, Diamond Creek, Victoria, widow, deceased. Creditors, next-of-kin and others having claims in respect of the estate of the deceased, who died on 7 February 1999 are required by the trustees, Kenneth Allan Polmear of 18 Pilmer Street, Bacchus Marsh, Frank Matthew Polmear of 50 Perversi Avenue, Diamond Creek and Noel Norman Polmear of 17 Downton Crescent, Point Lonsdale, to send particulars to the trustees by 1 November 1999 after which date the trustees may convey or distribute the assets having regard only to the claims of which the trustees have notice.

PEARCE WEBSTER DUGDALES, solicitors,
379 Collins Street, Melbourne.

DORIS HEWITT, late of 17 Robyn Street, Doncaster, Victoria, deceased. Creditors, next-of-kin and others having claims in respect of the estate of the deceased, who died on 20 July 1999 are required by Perpetual Trustees Victoria Limited A.C.N. 004 027 258 of 50 Queen Street, Melbourne to send particulars to the said company by 10 November 1999 after which date it may convey or distribute the assets, having regard only to the claims of which the company then has notice.

Creditors, next-of-kin and others having claims in respect of the estate of MARJORIE MAY SPOONER, late of 623 Whitehorse Road, Mont Albert, in the State of Victoria, widow, deceased who died on 3 May 1999 are required by the executor and trustee Edward Samuel Bruce Tanswell, to send particulars of their claims to him care of Rigby Cooke, by 11 November 1999 after which date the executor and trustee may convey or distribute the assets having regard only to the claims of which he has had notice.

RIGBY COOKE, solicitors,
101 Collins Street, Melbourne 3000.

PETER WILLIAM FORSYTH, late of 11 Dudson Close, Mount Eliza, Victoria, retired, deceased. Creditors, next-of-kin and others having claims in respect of the estate of the deceased, who died on 8 August 1999 are required by the trustees, John Munroe Wilson of 11 Dudson Close, Mount Eliza, Victoria, retired, and Joseph Douglas Riley of 25 Sandham Street, Elsternwick, Victoria, chartered accountant to send particulars to the trustees by 13 November 1999 after which date the trustees may convey or distribute the assets having regard only to the claims of which the trustees then have notice.

ROBERTS PARTNERS, lawyers,
216 Main Street, Mornington.

Creditors, next of kin and others having claims in respect of the estate of ELSIE MARJORIE SANDFORD late of 99 Marong Road Bendigo Victoria deceased who died on 19 April 1999 are to send particulars of their claims to John Rupert Hyett and Andrew Richard Pickles the executors of the said estate care of the undermentioned solicitors by 5 November 1999 after which date the executors will distribute the assets of the estate having regard only to the claims of which they then have notice.

ROBERTSON HYETTS, legal practitioners,
51 Bull Street, Bendigo.

LEONARD MERVYN DEAN, late of 25 Fairbank Street, Moorabbin, Victoria, retired Stevedore, deceased. Creditors, next-of-kin and others having claims in respect of the estate of the deceased, who died on 19 March 1999 are required by the executor, Alva Maureen

Kille of 10 Alford Street, Warragul, Victoria, to send particulars to her care of the undermentioned solicitors by 15 November 1999 after which date the trustee may convey or distribute the assets having regard only to the claims of which she then has notice.

SLATER & GORDON, solicitors,
37 Elgin Street, Morwell.

FREDERICK WILLIAM DAVID JERVIS, late of 1/9 Law Street, Newborough, Victoria, gentleman, deceased. Creditors, next-of-kin and others having claims in respect of the estate of the deceased, who died on 12 March 1999 are required by the executor, Cherie Ann Millar of Lot 23 Yarragon South Road, Yarragon South, Victoria, to send particulars to her care of the undermentioned solicitors by 15 November 1999 after which date the executor may convey or distribute the assets having regard only to the claims of which she then has notice.

SLATER & GORDON, solicitors,
37 Elgin Street, Morwell.

FRANCES ALICE SHIELDS, late of 9 Hyde Park Road, Traralgon, Victoria, widow, deceased. Creditors, next-of-kin and others having claims in respect of the estate of the deceased, who died on 4 April 1999 are required by the executors, Melva Armstrong and Garry William Shields to send particulars to them care of the undermentioned solicitors by 15 November 1999 after which date the executors may convey or distribute the assets having regard only to the claims of which they then have notice.

SLATER & GORDON, solicitors,
37 Elgin Street, Morwell.

Creditors, next-of-kin and others having claims in respect of the estate of ELEONORE SOPHIE NEWMAN (also known as LORE NEWMAN), late of Creedon Lodge Nursing Home, 254 Booran Road, Ormond, Victoria, widow, deceased, who died on 5 June 1998 are required to send particulars of their claims to the executor care of the undermentioned solicitor by 8 November 1999 after which date the executor will proceed to distribute the assets having regard only to the claims of which she shall then have had notice.

VERNA A. COOK, solicitor,
5/8 St. Andrews Street, Brighton, 3186.

Unclaimed Moneys Act 1962

Register of Unclaimed Moneys held by the —

<i>Name of Owner on Books and Last Known Address</i>	<i>Total Amount Due to Owner</i>	<i>Description Of Unclaimed Money</i>	<i>Date when Amount first became Payable</i>
ROBERT WOOD & ASSOCIATES			
	\$		
Mr Ralph K. Keable	1,659.67	Cheque	10/05/95
99161 CONTACT: R. I. WOOD, PHONE: (03) 9762 3877.			

Unclaimed Moneys Act 1962

Register of Unclaimed Moneys held by the —

<i>Name of Owner on Books and Last Known Address</i>	<i>Total Amount Due to Owner</i>	<i>Description Of Unclaimed Money</i>	<i>Date when Amount first became Payable</i>
SANDHURST TRUSTEES LIMITED ATF THE HEINE MONTHLY INCOME TRUST			
	\$		
Ray Thomas Harris, 72 Chatswood Road, Springwood, Qld	277.40	Cheque	15/01/92
Lawrence Rene Rawlins, c/- Sue Owens			
235 Richardson Street, Middle Park	115.91	"	15/07/92
Gerardene Mary Gannon, 7 Rolland Street, Sale	122.66	"	15/03/93
99151 CONTACT: INVESTOR SERVICES, (03) 1800 035 337			

Unclaimed Moneys Act 1962

Register of Unclaimed Moneys held by the —

<i>Name of Owner on Books and Last Known Address</i>	<i>Total Amount Due to Owner</i>	<i>Description Of Unclaimed Money</i>	<i>Date when Amount first became Payable</i>
SANDHURST TRUSTEES LIMITED ATF PRIME INDUSTRIAL PROPERTY TRUST			
	\$		
J. J. McGee, P.O. Box 835, Miranda, NSW	102.48	Cheque	06/30/93
C. B. Hudson	114.90	"	"
I. Atkinson, P.O. Box 257, Richmond	184.74	"	"

B. G. Heath, 21 Connor Street, Emu Park, Qld	199.04	''	''
Newman Management, c/o Terrace Counsellors, P.O. Box 7008, Cloisters Square, Perth, WA	227.65	''	''
J. F. Carter, 3rd, C/- HML Queens Road, Melbourne	150.24	''	''
A. C. Rothwell, 43 Devereaux Street, Oak Park	166.34	''	''
M. Somes, 17 Grattan Street, Hawthorn	238.01	''	''
Estate of Lily Elizabeth Crighton, 25 Beverley Rd, McCrae	115.40	''	''
A. M. O'Dea, 9/10 Victoria St, South Perth, WA	301.69	''	''
H. Jackson, Lot 10, Mt Ridley Road, Mickleham	459.78	''	''
J. F. Carter, 3rd, C/- HML Queens Road, Melbourne	178.40	''	09/30/96
Estate of Mavis Elise MacGregor, c/o McDonald McCoy Solicitors, P.O. Box 6417, St Kilda	395.48	''	''
Estate of Lily Elizabeth Crighton, 25 Beverley Rd, McCrae	137.04	''	''
H. S. Lamb, 2/32 Taupata Street, Redcliffs, Christchurch, New Zealand	103.63	''	''
J. V. Carrier, P.O. Box 40333, Casuarina, ACT	171.76	''	''
J. J. McGee, P.O. Box 835, Miranda, NSW	169.08	''	''
G. J. Crawford, 3 Sturdee Street, North Coburg	232.52	''	''
B. G. Heath, 21 Connor Street, Emu Park, Qld	327.22	''	''
J. F. Carter, 3rd, C/- HML Queens Road, Melbourne	179.36	''	12/31/93
Estate of Irma Krug, c/o Dennis & Co Solicitors, Level 4, 60 Pitts Street, Sydney, NSW	275.74	''	''
Cartrefol P/L, 48 Albert Street, Warragul	302.41	''	''
S. W. Boudino, c/o The Public Trustee of Qld, P.O. Box 960, Townsville, Qld	125.73	''	''
P. R. Fraser, 56 O'Quinn Street, Nudgee Beach, Qld	141.38	''	''
H. Fisher, P.O. Box 830, Alice Springs, NT	113.66	''	''
J. F. Carter, 3rd, C/- HML Queens Road, Melbourne	179.36	''	31/03/94
J. A. Fletcher, 36 Ellabong Road, Turrumurra, NSW	125.06	''	''
P. R. Johnston, 7/219 Darley Road, Randwick, NSW	357.16	''	''
D. Elvin, 10 Church Street, Toorak	188.74	''	''

99149

CONTACT: INVESTOR SERVICES, FREECALL: 1800 035 037

**GOVERNMENT AND OUTER BUDGET SECTOR AGENCIES
NOTICES**



MILDURA RURAL CITY COUNCIL

Local Law No. 5 – Livestock

The Mildura Rural City Council proposes to make the following Local Law: Local Law No. 5 – Livestock.

Copies of the proposed Local Law can be inspected, or obtained at no cost to residents, from either the Administrative Centre, 108-116 Madden Avenue, Mildura, or the Ouyen Service Centre, Oke Street, Ouyen, between the hours of 8am and 5pm, Monday to Friday.

Persons wishing to comment on the proposed action may pursuant to Section 223 of the **Local Government Act 1989**, lodge formal written submission within 14 days of the publication of this notice to Chief Executive Officer, Mildura Rural City Council, P.O. Box 105 Mildura, 3502.

Any person who has made a written submission to Council may request in that submission that he or she be heard in person in support of the written submission or by a person acting on his or her behalf before a meeting of Council or a Council Committee.

The purpose and general purport of the Local Law is:

- (a) To regulate the movement and droving of livestock through and within the municipal district and the grazing of livestock within the municipal district;
- (b) To minimise any damage to road pavements, formations, drainage, vegetation and surrounding areas arising from livestock;
- (c) To minimise the spread of livestock disease and noxious weeds in the municipal district;
- (d) To provide for the welfare of livestock when being driven, grazed or moved;
- (e) To alert other road users to the presence on roads of livestock in the municipal district in the interests of safe use of roads;

- (f) To regulate the adequacy of fencing of livestock;
- (g) To put in place mechanisms for rectifying inadequate fencing;
- (h) To fix fees or charges relating to the impounding of livestock and all other costs incidental thereto and for road use by livestock within the municipal district;
- (i) To enter into arrangements with neighbouring Councils relating to impounding, collecting trespassing livestock, housing and releasing those livestock;
- (j) To prescribe penalties for contravention of any provisions of this Local Law;
- (k) To provide generally for the peace, order and good government of the municipal district including in particular the administration of Council's power and functions.

LEONIE BURROWS
Chief Executive Officer



CITY OF KINGSTON

Notice of Adoption of Local Laws 1-7
(as Amended)

At its meeting held on 23 August 1999, Council adopted Local Laws 1-7 (as amended). The purpose and general purport of the adopted local laws is described below.

Local Law 1 – Public Health

The purpose and general purport of Local Law 1 is to promote an environment free of hazards to health, and to prevent and remedy nuisances or conditions liable to be dangerous to health or offensive to people. The following amendments were adopted:

- repeal irrelevant impoundment procedures;
- repeal procedures relating to the removal of asbestos as not compliant with NCPP.

Local Law 2 – Roads and Traffic

The purpose and general purport of Local Law 2 is to provide for protection, safety and convenience on roads and land, regulate secondary activities on roads including trading, placing of goods and equipment, repairs to vehicles, street parties, festivals and processions, advertising and collecting, the temporary or permanent closure of roads, and to complement the Road Safety (Traffic) Regulations, particularly in relation to car parking. The following amendments were adopted:

- repeal clauses 17 (b) (h) (i) and (j) relating to outdoor eating facilities, as not compliant with NCPP.
- amend clause 18 (1) to delete restriction on trading from house to house to comply with NCPP.
- repeal clause 20 (2) regulating location and allocation of street stall sites as not compliant with NCPP.

Local Law 3 – Management of Council Property

The purpose and general purport of Local Law 3 is to protect Council property, provide for the management of and equitable access to Council facilities, and regulate behaviour in or on municipal buildings and reserves. The following amendment was adopted:

- repeal clause 19(c) regulating the sale of intoxicating liquor in reserves, as this is more appropriately regulated by the Liquor Licensing Act.

Local Law 4 – Foreshore Reserves

The purpose and general purport of Local Law 4 is to control and prohibit behaviour on the foreshore reserve which is a nuisance, or which may be detrimental to health and safety or which affects the enjoyment of recreational and other facilities, to provide for the protection of the foreshore reserve and for equitable access to an enjoyable use of the foreshore reserve in respect of the whole community, and to regulate the use of the foreshore reserve by animals and vehicles. The following amendment was adopted:

- repeal of clauses 9 (1) (c) and (f) and 9 (2) (a) which regulate the supply or sale of liquor on the foreshore reserve and

advertising on the foreshore reserve, as not compliant with NCPP.

Local Law 5 – Environment and Amenity

The purpose and general purport of Local Law 5 is to regulate activities which may be dangerous or unsafe or detrimental to quality of life, to provide for the protection of the environment and amenity and to prohibit/regulate activities with a view to minimising nuisances. The following amendments were adopted:

- a new provision to control prohibited weeds;
- strengthening of enforcement provisions relating to fire hazards;
- amendment of definition of “heavy vehicles” for consistency with the Planning Scheme;
- require a label on clothing recycling bins to identify proposed use of goods placed in bin;
- lessen control of circuses and carnivals being conducted in compliance with specified codes of practice;
- repeal clause 10 controlling advertising/bill posing, as not compliant with NCPP;
- repeal clause 21(3) controlling noise as not compliant with NCPP;
- clarify that clause 17 (motor vehicles and machinery) does not apply to activities regulated by the Planning Scheme.

Local Law 6 – Birds, Animals, Poultry, Rodents and Bees

The purpose and general purport of Local Law 6 is to provide for the welfare of birds, animals, poultry, rodents and bees kept by residents, to regulate the the keeping and storage of same, to suppress nuisances and to prevent objectionable noises at unreasonable times. The following amendments were adopted:

- a new provision to require standards for poultry houses and animal shelters where a permit is sought to keep a number of animals greater than the limit prescribed;
- clarify that some limits on the keeping of animals do not apply to persons licensed under the **Wildlife Act 1975** and Regulations and specified codes of practice.

Local Law 7 – Meeting Procedures

The purpose and general purport of Local Law 7 is to regulate proceedings at meetings of council and its committees and to regulate the use of the Common Seal. The following amendment was adopted:

- depiction of Common seal to reflect the recently adopted City Crest.

Copies of the Local Laws as adopted by Council can be purchased or inspected at Council's Mentone Office, Brindisi Street, Mentone during office hours.

ROB SKINNER
Chief Executive Officer

**CORANGAMITE SHIRE COUNCIL****Notice of Intention to Make Local Laws**

Following a detailed review of its local laws, Corangamite Shire Council gives notice under section 119(2) of the **Local Government Act 1989** of its intention to revoke all of its existing local laws and to replace them with three new local laws titled "General Local Law", "Livestock Local Law" and "Processes of Municipal Government Local Law".

Purpose of the Local Laws

The purpose of the local laws is to –

- introduce local laws that are user friendly, expressed in plain English, meet the requirements of the Council, the Corangamite community and the **Local Government Act 1989**, and comply with National Competition Policy;
- repeal all of the Council's existing local laws namely –
 - Local Law No. 1, Council Meeting Procedures;
 - Local Law No. 2, Environment;
 - Local Law No. 3, Streets and Roads;
 - Local Law No. 4, Burning of Windrows;
 - Local Law No. 5, Livestock on Roads;
 - Local Law No. 6, Droving of Livestock;

- Local Law No. 7, Consumption of Alcohol in Public Places; and

- Local Law No. 8, Saleyards.

- provide for the peace, order and good government of the municipality;
- provide a safe and healthy environment so that the Corangamite community can enjoy a quality of life that meets its expectations;
- regulate the safe and fair use and enjoyment of public places;
- protect and enhance the amenity of the municipality;
- provide for the fair and reasonable use of private land;
- provide for the safe and orderly movement and droving of livestock through and within the municipal district;
- regulate the grazing of livestock within the municipal district;
- regulate the uniform and fair administration of the local laws;
- provide for the administration of Council powers and functions;
- regulate proceedings at Council meetings, Committee meetings and other meetings;
- regulate proceedings for the election of the Mayor and chairpersons of various committees;
- regulate the use of the common seal; and
- prohibit the unauthorised use of the common seal or any device resembling the common seal.

General Purport of the Local Laws

The local laws do the following -

- repeal all of the Council's existing local laws, being local laws numbers 1 - 8;
- require an owner or occupier of land to ensure that land is not dangerous, unsightly or detrimental to amenity;
- create an offence for a person to carry out specified open air burning without a permit;
- require an owner or occupier of land to ensure that a chimney is not used so as to constitute a danger to health;

- create an offence for a person, or an owner or occupier of land to occupy or place (other than for storage purposes) a caravan or moveable dwelling on land for more than a specified period without a permit;
- create an offence for an owner or occupier of land in urban and rural zones to keep specified numbers of specified animals on land without a permit;
- create an offence for an owner or occupier of land in an urban zone to keep certain agricultural animals;
- create an offence for an owner or occupier of land in an urban zone for failing to securely confine any animal kept on the land, other than a cat or dog;
- create an offence for not properly maintaining any structure on land used for animal housing;
- create an offence for a person to ride or lead a horse on a reservation or nature strip in a built up area without a permit;
- create an offence to carry out specified trading activities on a road or Council land without a permit;
- create an offence to solicit or collect waste materials, gifts of money or subscriptions from a road without a permit;
- create an offence for a person to clean or do any work to a vehicle on a road without a permit, except in specified circumstances;
- create an offence for a person to consume or possess alcohol at specified times on any road or Council land unless authorised by Council;
- allow Council to impound any item that encroaches or obstructs the free use of Council land and to release those items to the owner on payment of a fee, or to sell, destroy or dispose of the item if the fee is not paid;
- empower an authorised officer to issue an infringement notice, give a direction or serve a notice to comply;
- allow a person to appeal to the Council for a review of specified matters under the local laws;
- create an offence for an owner or occupier of land to keep livestock on land that is not adequately fenced;
- create an offence for a person in charge of livestock to cause or allow the livestock to be on a road without a permit;
- create an offence for a person to move livestock on a road from one property being part of a single farming enterprise to another part of that property or from one part of a property to another part of the same property, without a permit;
- create an offence for a person responsible for travelling livestock movement to not give way to regular livestock movement;
- create an offence for a person to drive, graze or move livestock on a road without giving warning of the presence of livestock on the road;
- regulate applications for and the granting of permits, the payment of fees and other relevant matters;
- empower an authorised officer to make reasonable directions and do all things necessary concerning the proper administration of the local laws;
- create an offence to use the Council's common seal without authority;
- regulate the proceedings for the election of the Mayor; and
- regulate the proceedings of Council meetings, Committee meetings and other meetings

Copies of the proposed local laws are available for inspection at the Council Civic Centre, 181 Manifold Street, Camperdown during office hours.

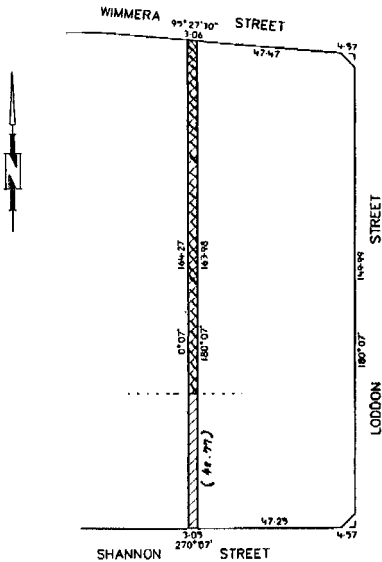
Written submissions about the proposed local laws will be considered in accordance with section 223 of the **Local Government Act 1989** and will be received at the Council Civic Centre, 181 Manifold Street, Camperdown within 14 days after the publication of this notice.

Any person who requests to be heard in support of their written submission may appear in person or by a person acting on their behalf before a meeting of Council, the day, time and place of which will be advised.

PETER JOHNSTON
Chief Executive Officer

WHITEHORSE CITY COUNCIL
Road Discontinuance

Under Section 206 and Schedule 10 Clause 3 of the **Local Government Act 1989** the Whitehorse City Council at its Ordinary meeting held on 19 April 1999, formed the opinion that the road shown on the plan below is not reasonably required as a road for public use and has resolved to discontinue the road and sell the land from the road by private treaty subject to any right, power or interest held by the Melbourne Water Corporation (Yarra Valley Water Ltd.) in the road in respect to the section shown cross-hatched on the plan in connection with any sewers, drains or pipes under the control of that authority in or near the road.



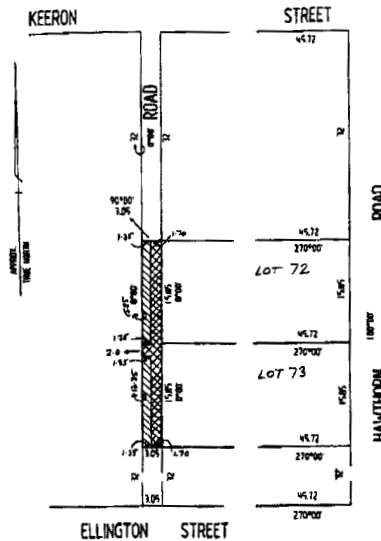
PETER SEAMER
Chief Executive Officer

GLEN EIRA CITY COUNCIL
ERRATUM
Road Discontinuance

Victoria Government Gazette G1, 9 January, 1991, Pages 34 & 35

Notice is hereby given that the notice published on pages 34 and 35 of the Victoria Government Gazette G1 dated 9 January 1991, was incorrect.

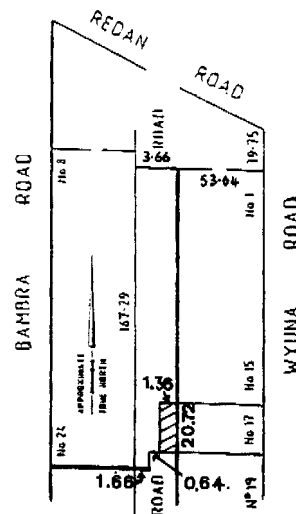
This amendment now saves rights in favour of the Melbourne Water Corporation (South East Water Ltd.) over the section of road shown cross-hatched on the plan shown below



MARGARET DOUGLAS
Chief Executive

GLEN EIRA CITY COUNCIL
Road Discontinuance

Under Section 206 and Schedule 10 Clause 3 of the **Local Government Act 1989** the Glen Eira City Council has formed the opinion that the road shown hatched on the plan below is not reasonably required as a road for public use and has resolved to discontinue the road and to sell the land from the road by public treaty subject to any right, power or interest held by the Melbourne Water Corporation (South East Water Ltd.) in the road in connection with any sewers, drains or pipes under the control of that authority in or near the road.



MARGARET DOUGLAS
Chief Executive

DAREBIN CITY COUNCIL
ERRATUM

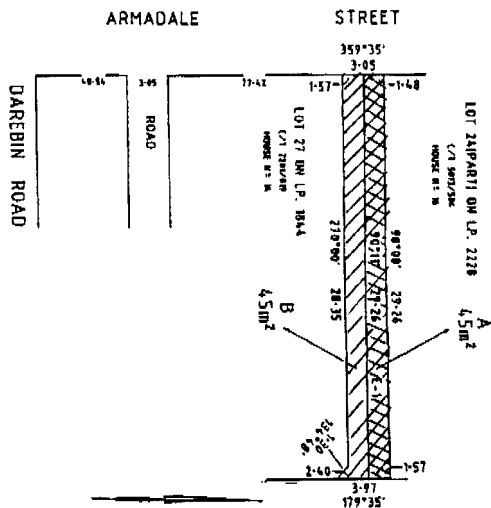
Road Discontinuance

Victoria Government Gazette G42,
26 October 1995, Page 2966

Notice is hereby given that the notice published on page 2966 of the Victoria Government Gazette G42 dated 26 October 1995, was incorrect.

This amendment now saves rights in favour of the Darebin City Council over the section of road shown cross-hatched only on the plan shown below.

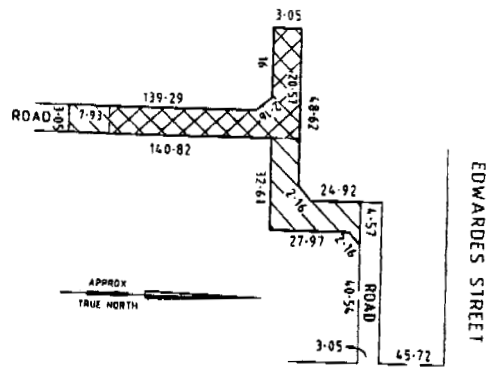
PHILIP SHANAHAN



Chief Executive

DAREBIN CITY COUNCIL
Road Discontinuance
(Re-advertised)

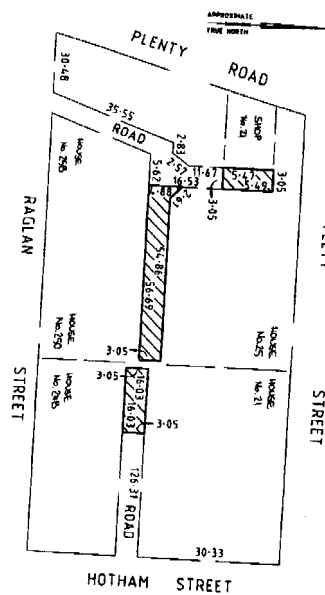
Under Section 206 and Schedule 10 Clause 3 of the **Local Government Act 1989** the Darebin City Council at its Ordinary meeting held on 21 December 1998, formed the opinion that the road shown hatched and cross-hatched on the plan below is not reasonably required as a road for public use and has resolved to discontinue the road and to sell the land from the road by private treaty subject to any right, power or interest held by the Darebin City Council in respect to the land shown cross-hatched on the plan and the Melbourne Water Corporation (Yarra Valley Water Ltd.) in respect to the land shown hatched and cross-hatched on the plan, in the road in connection with any sewers, drains or pipes under the control of those authorities in or near the road.



ASHLEY STREET
PHILIP SHANAHAN
Chief Executive Officer

DAREBIN CITY COUNCIL
Road Discontinuance

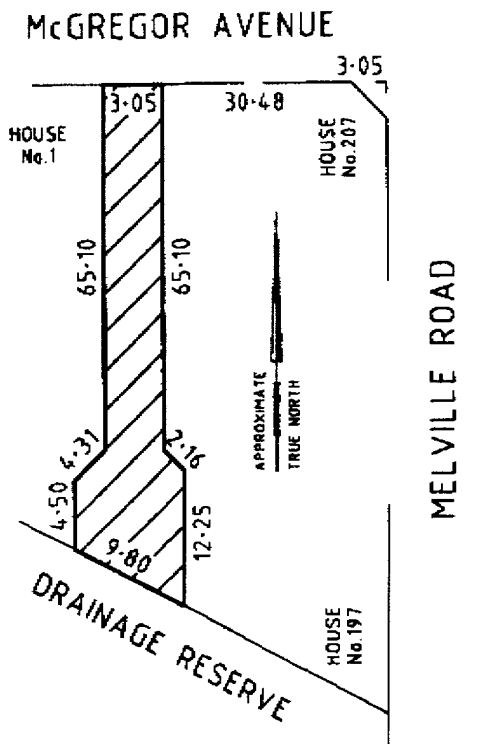
Under Section 206 and Schedule 10 Clause 3 of the **Local Government Act 1989** the Darebin City Council at its Ordinary meeting held on 21 July 1997, formed the opinion that the road shown hatched on the plan below is not reasonably required as a road for public use and has resolved to discontinue the road and to sell the land from the road by private treaty subject to any right, power or interest held by the Melbourne Water Corporation (Yarra Valley Water Ltd.) in the road in connection with any sewers, drains or pipes under the control of that authority in or near the road.



PHILIP SHANAHAN
Chief Executive Officer

MORELAND CITY COUNCIL
Road Discontinuance

Under Section 206 and Schedule 10 Clause 3 of the **Local Government Act 1989** the Moreland City Council at its Ordinary meeting held on 12 April 1999, formed the opinion that the road shown on the plan below is not reasonably required as a road for public use and has resolved to discontinue the road and to sell the land from the road by private treaty subject to any right, power or interest held by the Melbourne Water Corporation (Yarra Valley Water Ltd.) in the road in connection with any sewers, drains or pipes under the control of that authority in or near the road.

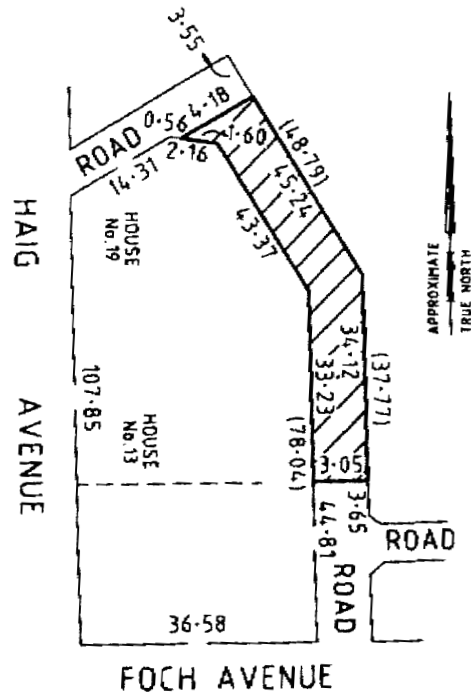


MARIA MERCURIO
Chief Executive Officer

MORELAND CITY COUNCIL
Road Discontinuance

Under Section 206 and Schedule 10 Clause 3 of the **Local Government Act 1989** the Moreland City Council at its Ordinary meeting held on 12 October 1998, formed the opinion that the road shown hatched on the plan below is not reasonably required as a road for public use

and has resolved to discontinue the road and to sell the land from the road by private treaty subject to any right, power or interest held by the Melbourne Water Corporation (Yarra Valley Water Ltd.) in the road in connection with any sewers, drains or pipes under the control of that authority in or near the road.



MARIA MERCURIO
Chief Executive Officer

Planning and Environment Act 1987
GREATER DANDENONG PLANNING
SCHEME – LOCAL SECTION
Notice of Amendment C1

The City of Greater Dandenong has prepared Amendment C1 to the Greater Dandenong Planning Scheme. The amendment will be placed on exhibition on 9 September 1999.

The amendment affects the land at the south-east corner of Springvale Road and Hutton Road, Keysborough.

The amendment has been requested by Contour Consultants Australia Pty Ltd on behalf of Assets Solutions Group Australia Pty Ltd.

The amendment proposes to:

- Rezone the land from a "Rural Zone" to a "Comprehensive Development Zone".

- Place an Environmental Audit Overlay over the land affected by the amendment.
- Amend Council's Municipal Strategic Statement by making reference to a Comprehensive Development Zone and the subject land within the "Keysborough Non-Urban Area."

The amendment will facilitate the use and development of the land for an equestrian park complex with residential area, open space and recreational facilities.

The amendment can be inspected during office hours and free of charge at: The City of Greater Dandenong, Springvale Office, 397-405 Springvale Road, Springvale, Dandenong Office, 39 Clow Street, Dandenong; Customer Centre, Shop A7 Parkmore Shopping Centre, Keysborough and The Department of Infrastructure, Upper Plaza, Nauru House, 80 Collins Street, Melbourne.

Any person affected by the amendment may make a submission.

Submissions must be sent to: The Manager Planning and Physical Services, City of Greater Dandenong, PO Box 200, Springvale Vic 3171.

The closing date for submissions is Monday 11 October 1999.

BRUCE McCONCHIE
Business Unit Leader Urban Planning
City of Greater Dandenong

Planning and Environment Act 1987
GREATER GEELONG PLANNING SCHEME
Notice of Amendment
Amendment R225 & R251

The City of Greater Geelong has prepared Amendments R225 & R251 to the Greater Geelong Planning Scheme.

Amendment R225

The Amendment proposes to amend the Regional Section of the Greater Geelong Planning Scheme to rezone approximately 4 hectares of land fronting the Colac bound lane of the Princes Highway, and abutting the south-western boundary of the Town and Country Shopping Centre at Waurm Ponds from Reserved Residential zone to Service Business zone to provide for the future development of the site for a Bunnings Warehouse Store subject to a planning permit.

Amendment R251

The Amendment proposes to amend the Regional Section of the Greater Geelong Planning Scheme to rezone approximately 0.21 hectares of land at the north-eastern corner of Shaws and Old Melbourne Roads, Little River from Rural General Farming zone to Public Purpose (Existing) 4 Reservation to provide for the construction of water reticulation facilities to serve the Barwon Water Supply Area at Little River.

The Amendment can be inspected at: City of Greater Geelong, 2nd Floor, 103 Corio Street, Geelong; City of Greater Geelong, Belmont Office, 2 Colac Road, Belmont; Department of Infrastructure, Office of Planning, 63 McKillop Street, Geelong and Department of Infrastructure, Level 3 Plaza, Nauru House, 80 Collins Street, Melbourne 3000.

Submissions about the Amendment must be sent to the Planning Scheme Unit, City of Greater Geelong, P.O. Box 104, Geelong 3220, by Monday 11 October 1999.

CHUBB FADGYAS
Co-ordinator Strategic Planning

Planning and Environment Act 1967
SURF COAST PLANNING SCHEME
Notice of Amendment
Amendment R60

Golden Beach Residential Lakes and Golf Course Development.

The Surf Coast Shire has prepared Amendment No. R60 to the Surf Coast Planning Scheme.

The Amendment proposes to change the Regional Section of Book 1 of the Planning Scheme by:

- Rezoning land east of Horseshoe Bend Road, Torquay comprising the Golden Beach Resort land and former landfill site to part Special Use Zone No. 16 and part Public Open Space - Flora Fauna Reserve.
- Deleting clause 57 (Golden Beach Resort Zone) and inserting a new clause 69 Special Use Zone No.16 (Golden Beach Residential Lakes and Golf Course Development).

The Amendment, explanatory statement and related documentation can be inspected at Surf

Coast Shire Municipal Offices, 25 Grossmans Road, Torquay 3228; Department of Infrastructure, Office of Planning, Barwon/South West Regional Office, 63 McKillop Street, Geelong, 3220 and Department of Infrastructure, Office of Planning, Level 3 Plaza, Nauru House, 80 Collins Street, Melbourne 3000.

Any person may make a submission on the Amendment. Submissions should clearly state all of the grounds on which the amendment is supported or opposed and indicate whether the submitter wishes to be heard in respect of the submission at any subsequent panel hearing.

Submissions about the Amendment must be sent to the Senior Strategic Planner, Surf Coast Shire, PO Box 350 Torquay by 11 October 1999.

RAEWYN HANSEN
Senior Strategic Planner

Planning and Environment Act 1987
BALLARAT PLANNING SCHEME

Notice of Amendment
Amendment C19

The City of Ballarat has prepared Amendment C19 to the Ballarat Planning Scheme.

The Amendment proposes to include land being Part Crown Allotment 6, No Section, Parish of Ballarat (east side of Dowling Street approximately 400 metres north of Norman Street), within a Public Acquisition Overlay. The land is to be acquired by the City of Ballarat to provide for the construction of a stormwater retention basin.

The Amendment can be inspected at any of the following locations: City of Ballarat, Watershed Office (Grenville Street South, Ballarat); Department of Infrastructure, Central Highlands and Wimmera Regional Office, 1315 Sturt Street, Ballarat and Department of Infrastructure, Nauru House, 80 Collins Street, Melbourne.

Submissions about the amendment must be sent to the Chief Executive Officer, City of Ballarat, PO Box 655, Ballarat Victoria 3353, and will be accepted until 5.00pm October 11, 1999. All submissions should clearly state all of the grounds on which you support or oppose the

amendment and indicate whether you wish to be heard in respect of the submission at any subsequent panel hearing.

JOHN McLEAN
Chief Executive Officer

Planning and Environment Act 1987
GREATER SHEPPARTON PLANNING
SCHEME

Notice of Amendment
Amendment C1

The City of Greater Shepparton has prepared Amendment C1 to the Greater Shepparton Planning Scheme.

The purpose of this amendment is to: rezone approximately 1094 square metres of land in Rowe Street, Shepparton from Business 1 Zone to Public Use Zone – Local Government to provide for the expansion of off-street car parking in the City's Central Business District (CBD). The site comprises land at the rear of 92 High Street and 9 Rowe Street, Shepparton, land at the rear or 94-98 High Street, Shepparton, land forming a carriageway between 9 and 11-13 Rowe Street, Shepparton in favour of land at 94-98 High Street.

Rezone lots 16, 19-24 LP 9290 Churringile Road from Low Density Residential Zone to Industrial Zone to provide for strategic long term development of Tatura Milk Industries.

Rezone land known as 575-589 Wyndham Street, Shepparton from Residential 1 Zone to Business 1 Zone, to recognise its existing and potential use for commercial purposes.

The amendment is available for public inspection, free of charge, during office hours at the following places: City of Greater Shepparton, Welsford Street, Shepparton; Department of Infrastructure, Regional Office, 50-52 Clarke Street, Benalla and Department of Infrastructure, Customer Service Centre, Upper Plaza, Nauru House, 80 Collins Street, Melbourne.

Submissions about the Amendment must be sent to the City of Greater Shepparton, Locked Bag 1000, Shepparton 3632 by Friday October 8, 1999.

Dated: 7 September 1999

BILL JABOOR
Chief Executive Officer



Planning & Environment Act 1987
MITCHELL PLANNING SCHEME

Notice of Amendment
Amendment C3

Mitchell Shire Council has prepared Amendment C3 to the Mitchell Planning Scheme.

The amendment affects land at the north west corner of Gipps Street and East Street, Kilmore. The affected land is currently owned by the Kilmore Turf Club Incorporated and the Kilmore Harness Club.

The amendment proposes to change the Mitchell Planning Scheme by altering the zoning of the land from Public Use Zone – Local Government to Residential 1. This change would be shown on the planning scheme maps.

A copy of the amendment may be inspected, free of charge, at the following locations during office hours: Mitchell Shire Council, Shire Office, 113 High Street, Broadford and Department of Infrastructure, Customer Service Centre and Bookshop, Upper Plaza, Nauru House, 80 Collins Street, Melbourne.

Submissions about the amendment must be sent to: Mitchell Shire Council, 113 High Street, Broadford by Friday 15 October 1999.

GARRY CECIL
Chief Executive Officer



Planning & Environment Act 1987
MITCHELL PLANNING SCHEME

Notice of Amendment
Amendment C4

Mitchell Shire Council has prepared Amendment C4 to the Mitchell Planning Scheme.

The amendment affects Bretonneux Street, Seymour.

The amendment proposes to change the Mitchell Planning Scheme by showing a road closure overlay on the planning scheme maps for Bretonneux Street, Seymour.

The Seymour District Memorial Hospital has proposed the construction of a new nursing home on land occupied by Bretonneux Street and land currently owned by the hospital on the south side of the existing Bretonneux Street road reservation.

The existing zoning and other overlays which may apply to the land will not change.

A copy of the amendment may be inspected, free of charge, at the following locations during office hours: Mitchell Shire Council, Shire Office, 113 High Street, Broadford and Department of Infrastructure, Customer Service Centre and Bookshop, Upper Plaza, Nauru House, 80 Collins Street, Melbourne.

Submissions about the amendment must be sent to: Mitchell Shire Council, 113 High Street, Broadford by Friday 15 October 1999.

GARRY CECIL
Chief Executive Officer



Planning & Environment Act 1987
MITCHELL PLANNING SCHEME

Notice of Amendment
Amendment C5

Mitchell Shire Council has prepared Amendment C5 to the Mitchell Planning Scheme.

The amendment affects one parcel of land located in North Mountain Road, Heathcote Junction. The affected land is required by the Goulburn Valley Region Water Authority (Goulburn Valley Water) for the construction of a water storage tank to supply the Wandong/Heathcote Junction township.

The amendment proposes to change the Mitchell Planning Scheme by creating a Public Acquisition Overlay (P.A.O.) on the affected portion of Crown Allotment 164C, North Mountain Road, Heathcote Junction.

Land affected by the P.A.O. can be dealt with by the provisions of the **Land Acquisition and Compensation Act 1986**. Goulburn Valley Water wishes to acquire this land to enable the construction of the proposed new Wandong/Heathcote Junction water supply tank.

The existing zoning and other overlays which may apply to the land will not change.

A copy of the amendment may be inspected, free of charge, at the following locations during office hours: Mitchell Shire Council, Shire Office, 113 High Street, Broadford and Department of Infrastructure, Customer Service Centre and Bookshop, Upper Plaza, Nauru House, 80 Collins Street, Melbourne.

Submissions about the amendment must be sent to Mitchell Shire Council, 113 High Street, Broadford by Friday 15 October 1999.

GARRY CECIL
Chief Executive Officer

Planning and Environment Act 1987
FRANKSTON PLANNING SCHEME
Notice of Amendment
Amendment L119
File 22-0-120-3806

The Frankston City Council has prepared Amendment L119 to the Local Section of the Frankston Planning Scheme.

This Amendment proposes to rezone land located on the north eastern corner of the intersection of McMahons Road and Cranbourne Road, Frankston, known as No's 80-94 Cranbourne Road, Frankston, from Residential 'C' Zone (R1) to Business 4 Zone (B4). The purpose of the amendment is to place the subject land in a zone which more appropriately acknowledges the existing and likely future pattern of use and development on the site.

Planning Scheme Map No. 3 is to be amended in accordance with the Map forming part of this Amendment.

This Amendment can be inspected at: Frankston City Council, Town Planning Department, Civic Centre, Davey Street, Frankston and Department of Infrastructure, Nauru House, Customer Service Centre, Level 3, 80 Collins Street, Melbourne.

Submissions about the Amendment must be sent to the Chief Executive Officer, Frankston City Council, P.O. Box 490, Frankston, Victoria 3199.

JON EDWARDS
Chief Executive Officer

Creditors, next-of-kin and others having claims against the estate of any of the under-mentioned deceased persons are required to send particulars of their claims to State Trustees Limited A.C.N 064 593 148, 168 Exhibition Street, Melbourne, Victoria, 3000 the personal representative, on or before November 16, 1999 after which date State Trustees Limited may convey or distribute the assets having regard only to the claims of which State Trustees Limited then has notice.

ANDERSON, Sylvia Gertrude, late of Wattle Glen Private Nursing Home, 45 Silvan Road, Wattle Glen, Pensioner, who died October 13, 1997.

GILLIES, Edna Emma, late of Abalene Private Nursing Home, 569 Glenhuntly Road, Brunswick, Pensioner, who died July 10, 1999.

MALONE, John Edmund, late of Unit 4/107 Park Street, St. Kilda West, Retired Public Servant, who died July 2, 1999.

SANDMAN, Joyce, late of 38 Doyle Street, Avondale Heights, Retired, who died June 21, 1999.

WALSHE, Elizabeth Helen, late of Unit 9, 1 Moreland Road, Essendon, Retired, who died July 26, 1999.

Melbourne, September 7, 1999

CATHY VANDERFEEN
Manager, Estate Management
State Trustees Limited

Creditors, next-of-kin and others having claims against the estate of any of the under-mentioned deceased persons are required to send particulars of their claims to State Trustees Limited A.C.N 064 593 148, 168 Exhibition Street, Melbourne, Victoria, 3000 the personal representative, on or before November 10, 1999 after which date State Trustees Limited may convey or distribute the assets having regard only to the claims of which State Trustees Limited then has notice.

BARNETT, Sylvia Amelia, late of 7 Poplar Street, Caulfield South, Widow, who died July 25, 1999.

BUCKLEY, Noreen, late of 56 McDonald Way, Churchill, Pensioner, who died May 27, 1999.

CSANADY, Elizabeth, also known as Elizabeth Czanady, late of Benlyne Nursing Home, 8-10 Nolan Street, Frankston, Retired, who died June 11, 1999

ENGLISH, Jane McAlpine, late of Carinya Private Nursing Home, 32 Kangerong Road, Box Hill, Widow, who died August 14, 1999.

JAMES, Oswald Bertram, late of 22 Harrington Avenue, North Balwyn, Retired Architect, who died June 15, 1999.

JORDAN, Inez Mary, late of St. Marks Private Nursing Home, 829 Mount Alexander Road, Moonee Ponds, Pensioner, who died June 30, 1999.

KARNILOWICZ, Piotr (Peter), late of Brunswick Nursing Home, 17 Egginton Street, Brunswick West, Pensioner, who died June 16, 1999.

NELSON, Fay Lorraine, late of 26 Kakaribb Road, Carnegie, retired, who died July 14, 1999.

RAY, Peter John, late of 52 McMurray Crescent, Hoppers Crossing, Meat Worker, who died July 12, 1999.

Melbourne, September 2, 1999

CATHY VANDERFEEN
Manager, Estate Management
State Trustees Limited

Creditors, next-of-kin and others having claims against the following estates:

ASHMORE, William Edwin John, late of 1-3 Largs Street, Seaford, Victoria, Pensioner, deceased, who died August 7, 1999.

HALL, Albert, late of Benlyne Park Private Nursing Home, 2 Killara Street, Sunshine, Victoria, Pensioner, deceased, intestate, who died June 15, 1999.

JONES, Walter, late of Hobson's Bay Nursing Home, 33-38 Dymil Court, Altona North, Victoria, Pensioner, deceased, intestate, who died April 22, 1999.

JONES, Charles, late of 46 Stanley Street, Orbost, Victoria, retired, deceased, intestate, who died March 24, 1975.

KING, Raymond Douglas, late of 19 Sheddon Street, Pascoe Vale, Victoria, Pensioner, deceased, who died January 4, 1999.

MARKOVIC, Valentin, late of Allambri Aged

Care Hostel, 10 Beach Parade, Drumcondra, Victoria, Pensioner, deceased, intestate, who died July 20, 1999.

OLIVER, Renee Joyce, late of 426 Glenfern Way, Upwey, Victoria, Pensioner, deceased, intestate, who died July 23, 1999.

RATEL, Mouhammed, late of 427 Buckley Street, Essendon, Victoria, Painter and Decorator, deceased intestate, who died August 6, 1999.

Creditors, next of kin and others having claims against the abovementioned estates are required pursuant to Section 33 of the **Trustee Act 1958** to send particulars of their claims against the abovementioned estates to State Trustees Limited, 168 Exhibition Street Melbourne Victoria on or before November 10, 1999, after which date State Trustees Limited A.C.N. 064 593 148 may convey or distribute the assets of the abovementioned estates having regard only to the claims of which is then has notice.

Fair Trading Act 1999

APPROVAL PURSUANT TO SECTION 27(6)

Section 27 of the **Fair Trading Act 1999** imposes requirements on publishers who contact people directly and invite them to place entries or advertisements in their publications.

Section 27(5) exempts from the requirements of section 27 publications which are published by various classes of persons. One such exemption is for publishers of publications which have an audited circulation of 10,000 copies or more per week, or persons which are related body corporates to such persons.

Section 27(6) defines 'audited circulation' to be the circulation of the publication as confirmed by the most recent audit of the publication by a body approved by the Director of Fair Trading.

For the purposes of section 27(6), I, Jane Reynolds approve the following bodies: The Audit Bureau of Circulations; and The Circulations Audit Board, both of Ground Floor, 100 Arthur Street, North Sydney 2060.

Dated: 1 September 1999

JANE REYNOLDS
Director of Fair Trading

Melbourne and Metropolitan Board of Works Act 1958

NOTICE OF DETERMINATION

In accordance with Section 281A (1)-(3) of the **Melbourne and Metropolitan Board of Works Act 1958** and with Section 139 (3A)-(3C) of the **Water Industry Act 1994**, the Valuer-General has determined the following valuation equalisation factors. These are the factors by which, in the opinion of the Valuer-General, the net annual value of land within the specified area or postcode within the City of Melbourne and determined as at the nominated prescribed date, ought to be multiplied if the net annual value of the land is to accord with levels of value generally prevailing in that area as at 30 June 1990.

Postcode	Prescribed Date	Suburb	Residential Equalisation Factor	Commercial Equalisation Factor	Industrial Equalisation Factor
3053	1 January 1999	CARLTON	0.81	1.04	1.09
3054	"	CARLTON NORTH	0.81	1.04	1.09
3053	"	CARLTON SOUTH	0.81	1.04	1.09
3011	"	COODE ISLAND	N/A	N/A	1.10
3008	"	DOCKLANDS	N/A	0.90	1.10
3031	"	FLEMINGTON	0.71	1.07	1.08
3011	"	FOOTSCRAY	N/A	0.90	1.10
3002	"	JOLIMONT	0.86	1.29	1.29
3031	"	KENSINGTON	0.71	1.07	1.08
3000	"	MELBOURNE	0.96	1.62	1.21
3002	"	MELBOURNE EAST	0.86	1.29	1.29
3051	"	MELBOURNE NORTH	0.86	1.41	1.24
3205	"	MELBOURNE SOUTH	0.93	1.43	1.30
3003	"	MELBOURNE WEST	0.80	1.56	1.47
3052	"	PARKVILLE	0.80	0.98	0.98
3207	"	PORT MELBOURNE	N/A	1.21	1.40
3011	"	PORT OF MELBOURNE	N/A	0.90	1.10
3050	"	ROYAL MELBOURNE HOSPITAL	0.80	0.98	0.98
3006	"	SOUTHBANK	0.96	1.47	1.30
3141	"	SOUTH YARRA	0.88	1.03	1.03
3004	"	ST KILDA ROAD	1.03	1.22	N/A
3005	"	WORLD TRADE CENTRE	N/A	1.14	N/A

COMMONWEALTH OF AUSTRALIA

Petroleum (Submerged Lands) Act 1967

Prohibition of Entry into Safety Zone – Mackerel to Blackback Pipeline

I, Patrick McNamara, the Designated Authority in respect of the area specified as being adjacent to the State of Victoria, pursuant to the provisions of Section 119 of the **Petroleum (Submerged Lands) Act 1967**, hereby prohibit all vessels other than vessels engaged in or in connection with petroleum exploration operations authorised under that Act, from entering or remaining in the safety zone specified in the Schedule, without my consent in writing.

SCHEDULE

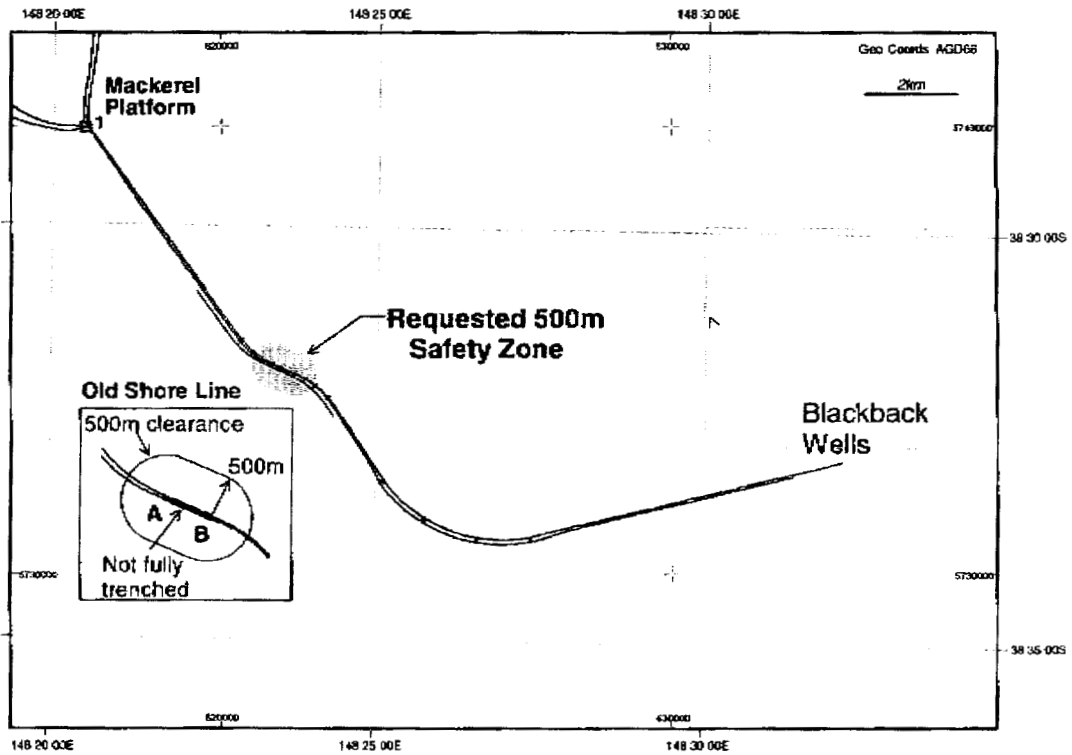
The area defined by a 500 metres radius from a straight line between the points 38°31'41" South 148°23'25" North (KP 6.552), and 38°31'47" South 148°23'11" North (KP 7.037) and as more particularly shown on Attachment 1 following this Schedule.

ATTACHMENT 1

Mackerel to Black back Pipeline Safety Zone

Location	AMG - 66		AGD66 datum	
	East (m)	North (m)	South	East
A	621176	5734661	38°31'41"	148°23'25"
B	621621	5734469	38°31'47"	148°23'11"

Notes: 1. Australian Map Grid (AMG) is metric and based on the 1966 spheroid
 2. Australian Geodetic Datum (AGD) shown in geographical co-ordinates



Dated: 1 September 1999.

Made under the **Petroleum (Submerged Lands) Act 1967** of the Commonwealth of Australia.

PATRICK McNAMARA
 Designated Authority

Signed by Robert King, Manager, Minerals and Petroleum, Regulation pursuant to delegation:
 dated: 6 May 1996.

ROBERT KING
 Manager, Minerals and Petroleum Regulation

Geographic Place Names 1998

NOTICE OF REGISTRATION OF GEOGRAPHIC NAME

The Registrar of Geographic Names hereby gives notice of the registration of the undermentioned place name.

File No.	Urban Locality Name	Proposer & Location
GPN 81	Sanctuary Lakes	City of Wyndham. Within the suburb of Point Cook

Office of the Registrar of Geographic Names

c/- **LAND VICTORIA**

2ND Floor

456 Lonsdale Street

MELBOURNE 3000

Geographic Names

JOHN PARKER
Registrar

Geographic Place Names 1998

NOTICE OF REGISTRATION OF GEOGRAPHIC NAMES

The Registrar of Geographic Names hereby gives notice of the registration of the undermentioned place names and the definition of the boundaries.

Notice of Amendment of Place Name

File No.	Place Name	Proposer & Location
GPN 245	From Traill Reserve to Jessie Traill Reserve	City of Casey. At Harkaway adjoining the east side of Harkaway Road and the south side of Kings Road extended by the addition to the east of land immediately to the south of Dalton Reserve.

Office of the Registrar of Geographic Names

c/- **LAND VICTORIA**

2ND Floor

456 Lonsdale Street

MELBOURNE 3000

Geographic Names

JOHN PARKER
Registrar

Land Acquisition and Compensation Act 1986

FORM 7

Ss.6 and 8(1)

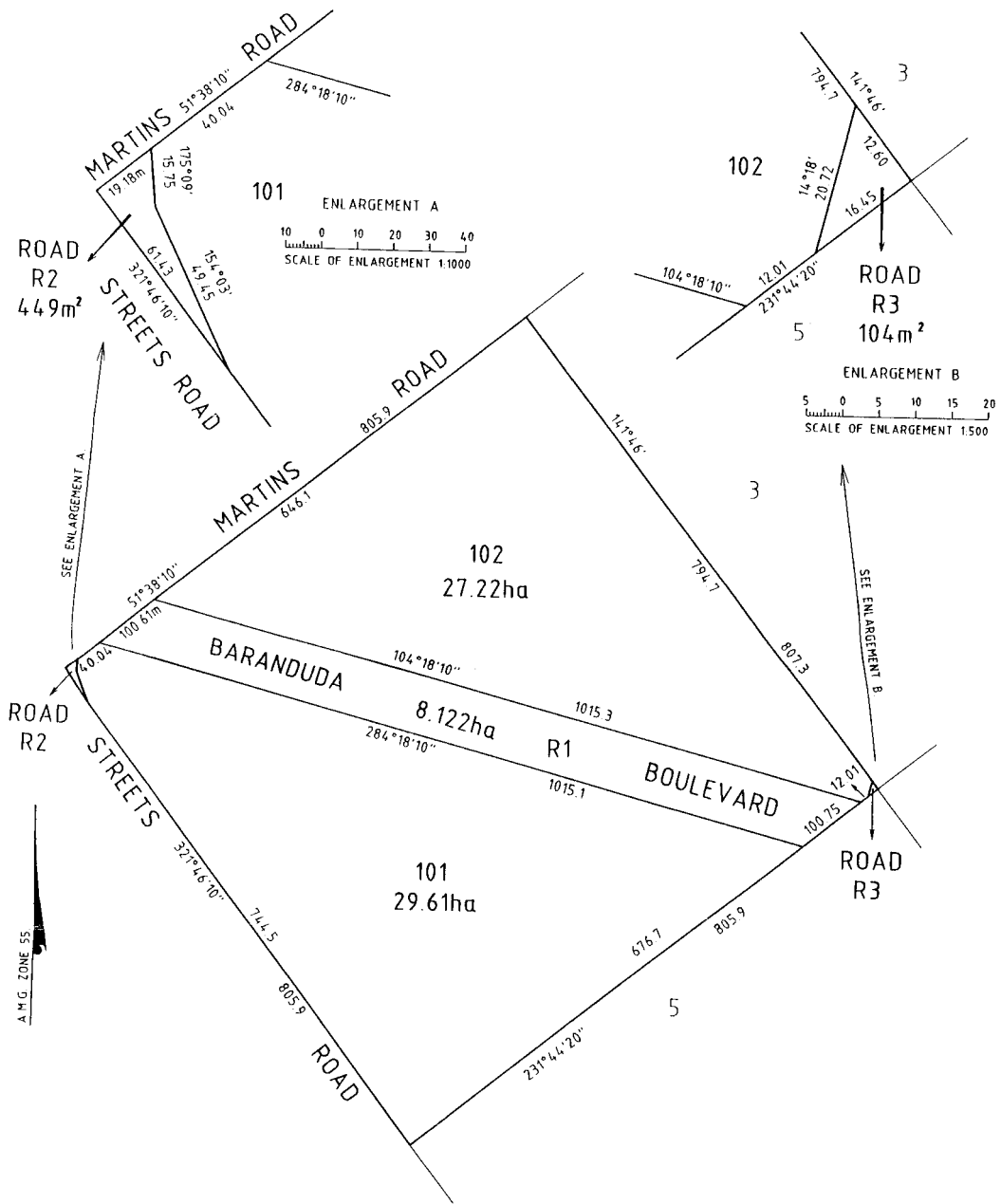
Reg. 7

NOTICE OF ACQUISITION

Wodonga Rural City Council declares that by this notice it acquires the following interest in the land described as:

Parts of Crown Allotment 1 Section 1 Parish of Wodonga which are parts of the land in Certificate of Title Volume 9907 Folio 692. Details of the parts acquired are:

1. 8.122 hectares being the land shown on the plan below labelled "Baranduda 8.122ha R1 Boulevard".
2. 449 square metres being the land shown on the plan below labelled "Road R2 449m".
3. 104 square metres being the land shown on the plan below labelled "Road R3 104m".



Published with the authority of Wodonga Rural City Council.

Dated: 2 September 1999

McHARG'S SOLICITORS
Legal Practitioners, for and on behalf
of Wodonga Rural City Council

Land Acquisition and Compensation Act 1986

FORM 7

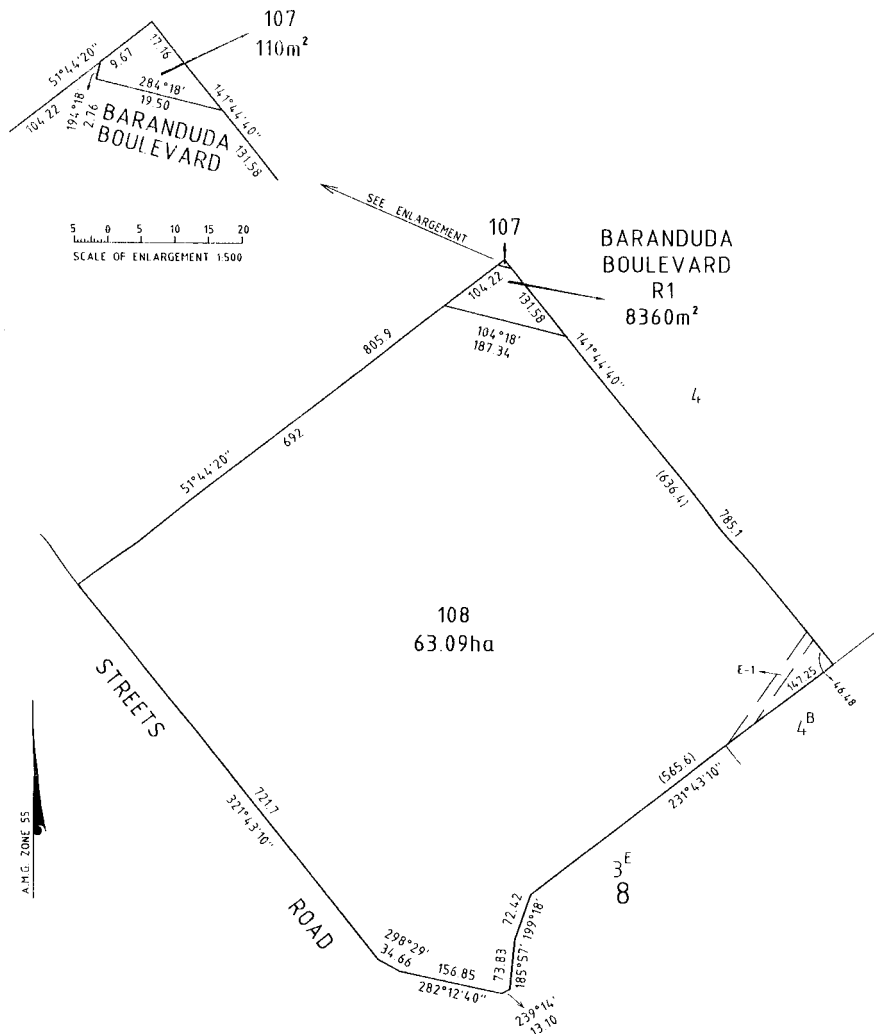
Ss.6 and 8(1)

Reg. 7

NOTICE OF ACQUISITION

Wodonga Rural City Council declares that by this notice it acquires the following interest in the land described as:

8360 square metres being the land shown on the plan below and labelled "Baranduda Boulevard R1 8360 m²", being part of Crown Allotments 5 and 5A, Section 1, Parish of Wodonga and which is part of the land in Certificate of Title Volume 9286 Folio 633.



Published with the authority of Wodonga Rural City Council.
 Dated: 2 September 1999

McHARG'S SOLICITORS
 Legal Practitioners, for and on behalf
 of Wodonga Rural City Council



Heritage
VICTORIA

Heritage Act 1995

As Executive Director for the purpose of the Heritage Act, I give notice under section 46 that the Victorian Heritage Register is amended in that the Heritage Register Number 30 in the category described as a Heritage Place is now described as:

Melbourne Club, 35-60 Collins Street, Melbourne, Melbourne City Council.

EXTENT:

1. All the buildings known as the Melbourne Club B1, former Staff Quarters/Laundry B2, former Rackets Court B3, Boundary Walls B4 and Collins Street Fence and Lamps B5 marked on Diagram 30 held by the Executive Director.
2. All the landscape elements known as Platanus x acerifolia T1 Platanus x acerifolia T2 and Phoenix reclinata T3 marked on Diagram 30 held by the Executive Director.
3. All the land marked L1 on Diagram 30 held by the executive Director, being the land described in Certificate of Title Vol. 8207 Folio 132.

Dated: 2 September 1999

RAY TONKIN
Executive Director



Heritage
VICTORIA

Heritage Act 1995

As Executive Director for the purpose of the Heritage Act, I give notice under section 46 that the Victorian Heritage Register is amended in that the Heritage Register Number 1536 in the categories described as a Heritage Place and Heritage Object/s is now described as:

Omeo Justice Precinct, Day Avenue, Omeo, East Gippsland Shire Council.

EXTENT:

1. All the buildings marked as follows on Diagram 1536 held by the Executive Director:
B1 Court House (1893)
B2 Court House (1859-61)
B3 Log Gaol and Cookhouse (1858, 1882-83)
B4 Police Quarters (1882-83)
B5 Police Stables (1882-83)
B6 Court House Outbuilding (1893)
2. All the land marked L1 on Diagram 1536 held by the Executive Director being all the land included in Public Gardens Reserve and Public Purposes Reserve (Folk Museum) on Crown Allotment 1 Section D Township of Omeo Parish of Cobungra.
3. The following objects located within the court house:
Magistrate's chair in the court room.
Set of 8 matching balloon back chairs in the jury box.
Horseshoe back smoker's chair in the magistrate's room.

Dated: 2 September 1999

RAY TONKIN
Executive Director



Heritage
VICTORIA

Heritage Act 1995

As Executive Director for the purpose of the Heritage Act, I give notice under section 46 that the Victorian Heritage Register is amended in that the Heritage Register Number 27 in the categories described as a Heritage Place and Archaeological Place is now described as:

Bishopscourt, 120 Clarendon Street, East Melbourne, Melbourne City Council.

EXTENT:

1. All the building known as Bishopscourt B1 and Bluestone Fence and Gates B2 marked on Diagram 27 held by the Executive Director.

2. All the landscape features marked D1 Sweeping Drive (including glazed terracotta spoon drain), P1 Flagstones, S1 Sundial, F1 Fountain and the following Trees marked on Diagram 27 held by the Executive Director.

- T1 Grevillea robusta
- T2 Grevillea robusta
- T3 Eucalyptus melliodora
- T4 Ulmus procera
- T5 Ulmus procera
- T6 Eucalyptus camaldulensis
- T7 Ulmus procera
- T8 Ilex f. kingiana
- T9 Cupressus macrocarpa
- T10 Ulmus x hollandica
- T11 Ulmus x hollandica
- T12 Robinia pseudoacacia
- T13 Ficus rubiginosa
- T14 Ulmus x hollandica
- T15 Ulmus x hollandica
- T16 Ulmus x hollandica
- T17 Ulmus x hollandica
- T18 Schinus molle

3. All the land marked L1 on Diagram 26 held by the Executive Director, being all the land described in Certificate of Title Vol. 684 Folio 632.

Dated: 20 August 1999

RAY TONKIN
Executive Director



Heritage
VICTORIA

Heritage Act 1995

NOTICE OF REGISTRATION

As Executive Director for the purpose of the Heritage Act, I give notice under section 46 that the Victorian Heritage Register is amended by including the Heritage Register Number 1807 in the category described as a Heritage place:

Eagle House, 473 Bourke Street, Melbourne, City of Melbourne.

EXTENT:

1. All the exterior including roof and the interior of the ground floor of the

building known as Eagle House marked B1 on Diagram Number 605805 held by the Executive Director.

2. The land marked L1 on Diagram Number 605805, held by the Executive Director being all the land described in Certificate of Title Vol 5962 Folio 244.

Dated: 2 September 1999

RAY TONKIN
Executive Director



Heritage
VICTORIA

Heritage Act 1995

NOTICE OF REGISTRATION

As Executive Director for the purpose of the Heritage Act, I give notice under section 46 that the Victorian Heritage Register is amended by including the Heritage Register Number 1814 in the category described as a Heritage place:

Bourke and Wills Memorial Obelisk, Wills Street, Castlemaine, Mt Alexander Shire Council.

EXTENT:

1. The obelisk marked O1 and the surrounding paving and fence marked F1 on diagram number 99/000054 held by the Executive Director.
2. All of the land marked as memorial reserve P365044/2003500/Allot 3 of 58A on diagram 99/000054.

Dated: 2 September 1999

RAY TONKIN
Executive Director



Heritage
VICTORIA

Heritage Act 1995

NOTICE OF REGISTRATION

As Executive Director for the purpose of the Heritage Act, I give notice under section 46 that the Victorian Heritage Register is amended by including the Heritage Register Number 1809 in the category described as a Heritage place:

Biltmore, 36 Eildon Road, St Kilda, Port Phillip City Council.

EXTENT:

1. All the building marked B1 on Diagram 1809 held by the Executive Director.
2. All the land marked L1 on Diagram 1809 held by the Executive Director being all of the land described in Certificate of Title Vol. 5120 Folio 902.

Dated: 2 September 1999

RAY TONKIN
Executive Director



Heritage Act 1995

NOTICE OF REGISTRATION

As Executive Director for the purpose of the Heritage Act, I give notice under section 46 that the Victorian Heritage Register is amended by including the Heritage Register Number 1829 in the category described as a Heritage place:

Jubilee Terrace, 118 - 130 Nott Street, Port Melbourne, Port Phillip City Council.

EXTENT:

1. All the buildings marked B1 to B7 (houses) and B8 (outbuildings) on Diagram 1829 held by the Executive Director.
2. All of the land marked L1 to L7 on Diagram 1829 held by the Executive Director being all of the land described in Certificates of Title Vol. 10168 Folio 884-890.

Dated: 2 September 1999

RAY TONKIN
Executive Director



Heritage Act 1995

NOTICE OF REGISTRATION

As Executive Director for the purpose of the Heritage Act, I give notice under section 46 that the Victorian Heritage Register is amended by

including the Heritage Register Number 1830 in the category described as a Heritage place:

Queens Terrace, 132 - 144 Nott Street, Port Melbourne, Port Phillip City Council.

EXTENT:

1. All the buildings marked B1 to B7 (houses) and B8 (outbuildings) on Diagram 1830 held by the Executive Director.
2. All of the land marked L1 to L7 on Diagram 1830 held by the Executive Director being all of the land described in Certificates of Title Vol. 10168 Folio 891-898.

Dated: 2 September 1999

RAY TONKIN
Executive Director



Heritage Act 1995

NOTICE OF REGISTRATION

As Executive Director for the purpose of the Heritage Act, I give notice under section 46 that the Victorian Heritage Register is amended by including the Heritage Register Number 1831 in the category described as a Heritage place:

Terrace, 27-35 Kerferd Road, Albert Park, Port Phillip City Council.

EXTENT:

1. All the buildings marked B1 to B5 and B6 (fence) on Diagram 1831 held by the Executive Director.
2. All of the land marked L1 to L5 on Diagram 1831 held by the Executive Director being all of the land described in Certificates of Title Vol. 8427 Folio 646, Vol. 9087 Folio 892, Vol. 8275 Folio 116, Vol. 8105 Folio 142, and Vol. 9185 Folio 972.

Dated: 2 September 1999

RAY TONKIN
Executive Director



Heritage Act 1995

NOTICE OF REGISTRATION

As Executive Director for the purpose of the Heritage Act, I give notice under section 46 that the Victorian Heritage Register is amended by including the Heritage Register Number 1805 in the category described as a Heritage place:

Catani Gardens, Beaconsfield Parade and Jacka Boulevard, St Kilda, Port Phillip City Council.

EXTENT:

1. All of the structures marked as follows on Diagram 1805 held by the Executive Director:
 - B1 Captain Cook Memorial
 - B2 Sali Cleve Drinking Fountain
 - B3 Cenotaph, including granite steps and retaining wall.
 - B4 Bluestone Retaining Wall
 - B5 Lava Rock Wall with inbuilt seats
 - B6-B9 Lava Rock Drinking Fountain
 - B10 Bicentennial Rotunda
2. All the gravel paths marked as follows on Diagram 1805 held by the Executive Director:
 - P1 Paths
3. All the plants and avenues of trees marked as follows on Diagram 1805 held by the Executive Director:
 - T1 Phoenix canariensis avenue x65
 - T2 Phoenix canariensis avenue x18
 - T3 Phoenix canariensis avenue x14
 - T4 Washingtonia robusta avenue x19
 - T5 Cupressus macrocarpa x19
 - T6 Cupressus macrocarpa x6
 - T7 Butia capitata x4
 - T8 Washingtonia robusta x3
 - T9 Ficus macrophylla
 - T10 Ficus platypoda
 - T11 Phoenix canariensis x8

4. All of the land known as Catani Gardens being land permanently reserved as a Recreation Reserve marked L1 on Diagram 1805 held by the Executive Director.

Dated: 2 September 1999

RAY TONKIN
Executive Director



Heritage Act 1995

NOTICE OF REGISTRATION

As Executive Director for the purpose of the Heritage Act, I give notice under section 46 that the Victorian Heritage Register is amended by including the Heritage Register Number 1832 in the category described as a Heritage place:

Thologolong Homestead, Murray Valley Highway, Thologolong, Towong Shire Council.

EXTENT:

1. All the buildings marked as follows on Diagram 1832 held by the Executive Director:
 - B1 House
 - B2 Stables
 - B3 Worker's Cottage
2. All the land marked L1 on Diagram 1832 held by the Executive Director being part of the land described in Certificate of Title Volume Volume 5688 Folio 438.

Dated: 2 September 1999

RAY TONKIN
Executive Director

Water Act 1989

NOTIFICATION OF PROPOSED CREATION OF A SEWERAGE DISTRICT AT AVENEL

Notice is hereby given that under the provisions of the Section 96 of the **Water Act 1989** Goulburn Valley Region Water Authority has prepared proposals for the creation of a sewerage district at Avenel.

The area included in the proposal for the creation of the sewerage district is within the

existing Avenel Water District and approximates that of the township of Avenel.

Full details of the proposal and a copy of the plan showing the full extend of the Sewerage District are available for inspection free of charge at the offices of Goulburn Valley Region Water Authority, Hume and Hovell Road, Seymour and 104-110 Fryers Street, Shepparton, during normal office hours.

A copy of the proposal may also be viewed at the R.S.L. Hall, Queen Street, Avenel.

Members of the public are invited to make submissions on the proposal. Any person making an objection must set out the grounds for any objection raised in the submission.

Submissions must be received by Goulburn Valley Region Water Authority by 11 October 1999 and should be addressed to Allen Gale, Director – Technical Services, P.O. Box 185, Shepparton, 3632.

All submissions received will be considered by Goulburn Valley Water Region Water Authority up till one month after publication of this notice in the Government Gazette and forwarded to the Minister for Agriculture and Resources.

L.J. GLEESON
Chief Executive

WITHDRAWAL GAZETTE NOTICE

I wish to withdraw the notice from Gazette No. G 49 published on 11th December 1997. Specifically, in reference to gazetted worker Susan Marryatt who has resigned from the Adoption and Permanent Care Team, Department of Human Services.

PAM WHITE
Regional Director

The Constitution Act Amendment Act 1958 APPOINTMENT OF ADDITIONAL POSTAL VOTING LOCATIONS

In accordance with section 220 (4) (b) (iii) and 220 (8) of **The Constitution Act Amendment Act 1958**, I hereby appoint the following additional postal voting locations for the 1999 Victorian State election.

Falls Creek (Primary School), Hastings (Library, 7 High Street), Korumburra (Shop 7,

36 Bridge Street), Mount Buller (La Trobe University Campus), Mount Hotham (Resort Management Building), Prahran (Town Hall), Sunbury (Shop 3, 103 O'Shanassy Street), Wangaratta (77 Ovens Street).

HOURS OF OPERATION OF POSTAL VOTING LOCATIONS

Within Victoria

8.30am to 5.00pm Monday 6 September 1999 to Saturday 11 September 1999

8.30am to 5.00pm Monday 13 September 1999 to Thursday 16 September 1999

8.30am to 6.00pm Friday 17 September 1999

(In addition, the Prahran postal voting location will be open until 8.00pm on Thursday 9 and 16 September 1999.)

Interstate

Business hours, Monday 6 September 1999 to Thursday 16 September 1999

Business hours and until 6.00pm Friday 17 September 1999

Overseas

Business hours, Monday 6 September 1999 to Friday 17 September 1999.

Dated: 2 September 1999

C.A. BARRY
Electoral Commissioner

Livestock Disease Control Act 1994

NOTICE OF CONTINUATION OF AN ORDER

Order Declaring Control Order Relating To Feeding of Mammalian Material

I, Patrick McNamara, Minister for Agriculture and Resources, give notice under section 29(5) of the **Livestock Disease Control Act 1994** (the Act), that the Order under section 29 of the Act, made on 13 July 1999, declaring the land being the State of Victoria to be a control area in respect of the exotic disease bovine spongiform encephalopathy and specifying the exceptions, prohibitions, restrictions and requirements which are to operate in the Control area, is continued for a further period of 60 days.

The Order prohibits the feeding of mammalian material to ruminants and provides for statement on invoices and labels that the stock food contains mammalian material.

The Order is effective to 8 November 1999 inclusive unless continued for a further period or periods.

A copy of the Order may be obtained by telephoning the office of the Chief Veterinary Officer on (03) 9217 4248.

Dated: 9 September 1999.

PATRICK McNAMARA
Minister for Agriculture and Resources

Transport Act 1983

VICTORIAN TAXI DIRECTORATE

Department of Infrastructure

Commercial Passenger Vehicle Applications

Notice is hereby given that the following applications will be considered by the Victorian Taxi Directorate, a division of the Department of Infrastructure after 13 October 1999.

Notice of any objection to the granting of an application should be forwarded to reach the Manager, Licensing & Certification, Victorian Taxi Directorate, Level 6, 14-20 Blackwood Street, North Melbourne (P.O. Box 666, North Melbourne 3051) not later than 7 October 1999.

Copies of objections are forwarded to the applicants.

It will not be necessary for interested parties to appear on the date specified, unless advised in writing by the Department.

A.S. Delikanakis, Newport West. Application for variation of conditions of licence SV1469 which authorises the licenced vehicle to operate for the carriage of passengers for wedding parties to include the ability to operate for debutante balls and tourist activities.

B. Ozduzenciler, Shepparton. Application for variation of conditions of licence SV1043 which authorises the licenced vehicle to operate for the carriage of passengers for wedding parties in respect of a 1980 Holden stretched limousine to include the ability to operate as follows:

- (i) for the carriage of passengers for birthdays, retirement and family outings within a 50km radius of the Shepparton Post Office; and

- (ii) trips to Melbourne to places of interest by a direct route from Shepparton to Melbourne via the Goulburn Valley Highway and Hume Highway.

The Emmylou Steamship Company Pty Ltd, Echuca. Application for variation of conditions of licence SV1395 which authorises the licenced vehicle to operate for the carriage of passengers for weddings to include the ability to operate for debutante balls and tours to places of interest where the use of a 1973 Rolls Royce sedan is an essential feature of the hiring.

The Emmylou Steamship Company Pty Ltd, Echuca. Application to licence one commercial passenger vehicle in respect of a 1971-72 Rolls Royce sedan with seating capacity for 4 passengers to operate a service from 603 High Street, Echuca for the carriage of passengers for wedding parties, debutante balls and tours to places of interest where the use of a 1971-72 Rolls Royce sedan is an essential feature of the hiring.

The Emmylou Steamship Company Pty Ltd, Echuca. Application to licence one commercial passenger vehicle in respect of any vehicle that meets the standards approved by the Victorian Taxi Directorate to operate as a hire car from 603 High Street, Echuca.

Dated: 9 September 1999.

ROBERT STONEHAM
Manager – Operations,
Victorian Taxi Directorate

Adoption Act 1984

Under the functions and powers assigned to me by the Secretary to the Department of Human Services under Section 10 (2) of the **Community Services Act 1970** in relation to Section 5 of the **Adoption Act 1984**.

I, Gill Callister revoke the following person under Section 5(1) and Section 5(2) of the Adoption Act as an approved counsellor for the purposes of Section 87 of the Adoption Act.

Rogers, Noel

Dated: 11 August 1999.

GILL CALLISTER
Manager Youth and Family Services
Southern Metropolitan Region

Adoption Act 1984

Under the functions and powers assigned to me by the Secretary to the Department of Human Services under Section 10 (2) of the **Community Services Act 1970** in relation to Section 5 of the **Adoption Act 1984**.

I, Gill Callister approve the following person under Section 5(1) and Section 5(2) of the Adoption Act as an approved counsellor for the purposes of Section 87 of the Adoption Act.

Nelson, Vivienne

Dated: 11 August 1999.

GILL CALLISTER
Manager Youth and Family Services
Southern Metropolitan Region

Equal Opportunity Act 1995

EXEMPTION

Application No. 45 of 1999

The Victorian Civil and Administrative Tribunal, has considered an application pursuant to section 83 of the **Equal Opportunity Act 1995** by the Chairman of the Victoria Racing Club, on behalf of that club, for exemption from Sections 42, 60, 100 and 195 of that Act. The application for exemption is to enable the applicant to offer a preferential opportunity to its members aged 60 years or over, to purchase reserved seating in its Members' Grandstand at the Flemington Racecourse in respect of Victoria Derby Day, Melbourne Cup Day and Victoria Oaks Day during its Melbourne Cup Racing Carnival 1999, to a maximum of 700 Reserve Seats.

Upon reading the material submitted in support of the application and upon hearing submissions from Mr Clifton, Solicitor, and Ms Lloyd-Williams, general marketing Manager of the club, and for the Reasons for Decision given by the Tribunal on 8 September 1999, the Tribunal is satisfied that it is appropriate to grant an exemption from Sections 42, 60, 100 and 195 of the Act to enable the applicant to offer a preferential opportunity to its members aged 60 years or over, to purchase reserved seating in its Members' Grandstand at the Flemington Racecourse in respect of Victoria Derby Day, Melbourne Cup Day and Victoria Oaks Day during its Melbourne Cup Racing Carnival 1999, to a maximum of 700 Reserve Seats.

The Tribunal hereby grants an exemption to the applicant from the operation of Sections 42, 60, 100 and 195 of the **Equal Opportunity Act 1995** to enable the applicant to offer a preferential opportunity to its members aged 60 years or over, to purchase reserved seating in its Members' Grandstand at the Flemington Racecourse in respect of Victoria Derby Day, Melbourne Cup Day and Victoria Oaks Day during its Melbourne Cup Racing Carnival 1999, to a maximum of 700 Reserve Seats.

The exemption is to remain in force from the day on which notice of the exemption is published in the Government Gazette until 7 November 1999.

Note: A copy of the Reasons for Decision is available from the Registrar of the Anti-Discrimination List.

Dated: 8 September 1999.

CATE McKENZIE
Deputy President

Planning and Environment Act 1987
Planning and Environment (Planning Schemes) Act 1996

ALPINE PLANNING SCHEME

Notice of Approval of Planning Scheme

The Minister for Planning and Local Government has approved the new Alpine Planning Scheme.

The Planning Scheme comes into operation on the date this notice is published in the Government Gazette.

The Planning Scheme affects all of the area of the municipal district of the Alpine Shire Council.

The new Alpine Planning Scheme, as required by the **Planning and Environment (Planning Schemes) Act 1996**, includes selected State standard provisions from the Victoria Planning Provisions, including the state policy frameworks, various zones and overlays, particular provisions relating to use and development, administrative provisions and definitions. The new planning scheme also includes a municipal strategic statement, local policies and schedules to some of the zones, overlays and other provisions. The new scheme also incorporates a number of documents specified in the planning scheme, and contains

new maps applying the standardised zones and overlays to land within the area covered by the scheme.

Any planning scheme or any part of a planning scheme in force immediately before the commencement of the new Alpine Planning Scheme is revoked to the extent that it applies to the area covered by the new Alpine Planning Scheme. Any amendment to a planning scheme or any part of a planning scheme which is revoked lapses.

A copy of the new planning scheme can be inspected, free of charge, during office hours at: Department of Infrastructure, Customer Service Centre, Upper Plaza, Nauru House, 80 Collins Street, Melbourne, Alpine Shire Council, Great Alpine Road, Bright and Department of Infrastructure, North East Region, 50-52 Clarke Street, Benalla.

LEIGH PHILLIPS
Director, Planning Operations
Planning, Heritage
and Market Information
Department of Infrastructure

Planning and Environment Act 1987
BANYULE PLANNING SCHEME
Notice of Approval of Amendment
Amendment C2

The Minister for Planning and Local Government has approved Amendment C2 to the Banyule Planning Scheme.

The amendment comes into operation on the date this notice is published in the Government Gazette.

The amendment:

- Rezones land at 134-146 Main Street, Greensborough from a Residential 1 Zone to a Mixed Use Zone and places an Environmental Audit Overlay on the land.
- Rezones land along Greensborough Highway generally between Elder Street and Nell Street from the Road Zone (Category 1) to the Residential 1 Zone.

A copy of the amendment can be inspected, free of charge, during office hours at: Department of Infrastructure, Customer Service Centre, Upper Plaza, Nauru House, 80 Collins

Street, Melbourne and at the offices of the Banyule City Council, 44 Turnham Avenue, Rosanna.

LEIGH PHILLIPS
Director, Planning Operations
Planning, Heritage
and Market Information
Department of Infrastructure

Planning and Environment Act 1987
BOROONDARA PLANNING SCHEME
Notice of Approval of Amendment
Amendment L59

The Minister for Planning and Local Government has approved Amendment L59 to the Boroondara Planning Scheme.

The amendment comes into operation on the date this notice is published in the Government Gazette.

The amendment inserts site specific clauses within the Light Industrial Residential C zones affecting land at 1-3 Lion Street and 2-4 Simpson Place, Hawthorn, enabling the land to be used and developed for a twelve dwelling development and associated carparking, without a planning permit, provided the use and development is generally in accordance with plans and documentation incorporated into the planning scheme.

The amendment also exempts the buildings and works stated above from the need for a planning permit under Clause 137 (Hawthorn Heritage Area Overlay) of the scheme.

The amendment includes the land at 1-3 Lion Street and 2-4 Simpson Place, Hawthorn, within a Potentially Contaminated Land Overlay.

Finally, the amendment makes minor technical changes to the scheme enabling the above changes to occur.

A copy of the amendment can be inspected, free of charge, during office hours at: Department of Infrastructure, Customer Service Centre, Upper Plaza, Nauru House, 80 Collins Street, Melbourne, and at the offices of the Boroondara City Council, 8 Inglesby Road, Camberwell.

LEIGH PHILLIPS
Director, Planning Operations
Planning, Heritage
and Market Information
Department of Infrastructure

**Planning and Environment Act 1987
Planning and Environment (Planning
Schemes) Act 1996**

**CORANGAMITE PLANNING SCHEME
Notice of Approval of Planning Scheme**

The Minister for Planning and Local Government has approved the Corangamite Planning Scheme.

The amendment comes into operation on the date this notice is published in the Government Gazette.

The planning scheme affects all of the area of the municipal district of the Corangamite Shire Council.

The new Corangamite Planning Scheme, as required by the **Planning and Environment (Planning Schemes) Act 1996**, includes selected State standard provisions from the Victoria Planning Provisions, including the state policy framework, various zones and overlays, particular provisions relating to use and development, administrative provisions and definitions. The new planning scheme also includes a municipal strategic statement, local policies and schedules to some of the zones, overlays and other provisions. The new scheme also incorporates a number of documents specified in the planning scheme, and contains new maps applying the standardised zones and overlays to land within the area covered by the scheme.

Any planning scheme or any part of a planning scheme in force immediately before the commencement of the new Corangamite Planning Scheme is revoked to the extent that it applies to the area covered by the new Golden Plains Planning Scheme. Any amendment to a planning scheme or any part of a planning scheme which is revoked lapses.

A copy of the new planning scheme can be inspected, free of charge, during office hours at: Department of Infrastructure, Customer Service Centre, Upper Plaza, Nauru House, 80 Collins Street, Melbourne; Corangamite Shire Council, Civic Centre, 181 Manifold Street, Camperdown and the Department of Infrastructure, South Western Regional Office, 63 McKillop Street, Geelong.

LEIGH PHILLIPS
Director, Planning Operations
Planning, Heritage
and Market Information
Department of Infrastructure

**Planning and Environment Act 1987
Planning and Environment (Planning
Schemes) Act 1996**

**DELATITE PLANNING SCHEME
Notice of Approval of Planning Scheme**

The Minister for Planning and Local Government has approved the Delatite Planning Scheme.

The planning scheme comes into operation on the date this notice is published in the Government Gazette.

The planning scheme affects all of the area of the municipal district of the Delatite Shire Council.

The new Delatite Planning Scheme, as required by the **Planning and Environment (Planning Schemes) Act 1996**, includes selected State standard provisions from the Victoria Planning Provisions, including the state policy framework, various zones and overlays, particular provisions relating to use and development, administrative provisions and definitions. The new planning scheme also includes a municipal strategic statement, local policies and schedules to some of the zones, overlays and other provisions. The new scheme also incorporates a number of documents specified in the planning scheme, and contains new maps applying the standardised zones and overlays to land within the area covered by the scheme.

Any planning scheme or any part of a planning scheme in force immediately before the commencement of the new Delatite Planning Scheme is revoked to the extent that it applies to the area covered by the new Delatite Planning Scheme. Any amendment to a planning scheme or any part of a planning scheme which is revoked lapses.

A copy of the new planning scheme can be inspected, free of charge, during office hours at: Department of Infrastructure, Customer Service Centre, Upper Plaza, Nauru House, 80 Collins Street, Melbourne; Delatite Shire Council, Fawckner Street, Benalla and the Department of Infrastructure, North Eastern Region, 50-52 Clarke Street, Benalla.

LEIGH PHILLIPS
Director, Planning Operations
Planning, Heritage
and Market Information
Department of Infrastructure

**Planning and Environment Act 1987
Planning and Environment (Planning
Schemes) Act 1996**

**GANNAWARRA PLANNING SCHEME
Notice of Approval of Planning Scheme**

The Minister for Planning and Local Government has approved the new Gannawarra Planning Scheme.

The planning scheme comes into operation on the date this notice is published in the Government Gazette.

The planning scheme affects all of the area of the municipal district of the Gannawarra Shire Council.

The new Gannawarra Planning Scheme, as required by the **Planning and Environment (Planning Schemes) Act 1996**, includes selected State standard provisions from the Victoria Planning Provisions, including the state policy framework, various zones and overlays, particular provisions relating to use and development, administrative provisions and definitions. The new planning scheme also includes a municipal strategic statement, local policies and schedules to some of the zones, overlays and other provisions. The new scheme also incorporates a number of documents specified in the planning scheme, and contains new maps applying the standardised zones and overlays to land within the area covered by the scheme.

Any planning scheme or any part of a planning scheme in force immediately before the commencement of the new Gannawarra Planning Scheme is revoked to the extent that it applies to the area covered by the new Gannawarra Planning Scheme. Any amendment to a planning scheme or any part of a planning scheme which is revoked lapses.

A copy of the new planning scheme can be inspected, free of charge, during office hours at: Department of Infrastructure, Customer Service Centre, Upper Plaza, Nauru House, 80 Collins Street, Melbourne; Gannawarra Shire Council, 49 Victoria Street, Kerang and Department of Infrastructure, Northern Region, 57 Lansell Street, Bendigo.

LEIGH PHILLIPS
Director, Planning Operations
Planning, Heritage
and Market Information
Department of Infrastructure

**Planning and Environment Act 1987
Planning and Environment (Planning
Schemes) Act 1996**

MOIRA PLANNING SCHEME

Notice of Approval of Planning Scheme

The Minister for Planning and Local Government has approved the Moira Planning Scheme.

The amendment comes into operation on the date this notice is published in the Government Gazette.

The planning scheme affects all of the area of the municipal district of the Moira Shire Council.

The new Moira Planning Scheme, as required by the **Planning and Environment (Planning Schemes) Act 1996**, includes selected State standard provisions from the Victoria Planning Provisions, including the state policy framework, various zones and overlays, particular provisions relating to use and development, administrative provisions and definitions. The new planning scheme also includes a municipal strategic statement, local policies and schedules to some of the zones, overlays and other provisions. The new scheme also incorporates a number of documents specified in the planning scheme, and contains new maps applying the standardised zones and overlays to land within the area covered by the scheme.

Any planning scheme or any part of a planning scheme in force immediately before the commencement of the new Moira Planning Scheme is revoked to the extent that it applies to the area covered by the new Moira Planning Scheme. Any amendment to a planning scheme or any part of a planning scheme which is revoked lapses.

A copy of the new planning scheme can be inspected, free of charge, during office hours at: Department of Infrastructure, Customer Service Centre, Upper Plaza, Nauru House, 80 Collins Street, Melbourne; Moira Shire Council, Melville Street, Numurkah and Department of Infrastructure, North Eastern Region, 50-52 Clarke Street, Benalla.

LEIGH PHILLIPS
Director, Planning Operations
Planning, Heritage
and Market Information
Department of Infrastructure

Planning and Environment Act 1987
STONNINGTON PLANNING SCHEME
Notice of Approval of Amendment
Amendment L92

The Minister for Planning and Local Government has approved Amendment L92 to the Stonnington Planning Scheme.

The amendment comes into operation on the date this notice is published in the Government Gazette.

The amendment inserts a site specific clause that removes the existing plot ratio control over land at 566 Chapel Street, South Yarra.

A copy of the amendment can be inspected, free of charge, during office hours at: Department of Infrastructure, Customer Service Centre, Upper Plaza, Nauru House, 80 Collins Street, Melbourne and at the offices of the Stonnington City Council, cnr. Greville and Chapel Streets, Prahran.

LEIGH PHILLIPS
Director, Planning Operations
Planning, Heritage
and Market Information
Department of Infrastructure

Planning and Environment Act 1987
Planning and Environment (Planning Schemes) Act 1996

SWAN HILL PLANNING SCHEME
Notice of Approval of Planning Scheme

The Minister for Planning and Local Government has approved the Swan Hill Planning Scheme.

The amendment comes into operation on the date this notice is published in the Government Gazette.

The planning scheme affects all of the area of the municipal district of the Swan Hill Rural City Council.

The new Swan Hill Planning Scheme, as required by the **Planning and Environment (Planning Schemes) Act 1996**, includes selected State standard provisions from the Victoria Planning Provisions, including the state policy framework, various zones and overlays, particular provisions relating to use and development, administrative provisions and definitions. The new planning scheme also

includes a municipal strategic statement, local policies and schedules to some of the zones, overlays and other provisions. The new scheme also incorporates a number of documents specified in the planning scheme, and contains new maps applying the standardised zones and overlays to land within the area covered by the scheme.

Any planning scheme or any part of a planning scheme in force immediately before the commencement of the new Swan Hill Planning Scheme is revoked to the extent that it applies to the area covered by the new Swan Hill Planning Scheme. Any amendment to a planning scheme or any part of a planning scheme which is revoked lapses.

A copy of the new planning scheme can be inspected, free of charge, during office hours at: Department of Infrastructure, Customer Service Centre, Upper Plaza, Nauru House, 80 Collins Street, Melbourne; Swan Hill Rural City Council, 45 Splat Street, Swan Hill and Department of Infrastructure, Bendigo Region, 57 Lansell Street, Bendigo.

LEIGH PHILLIPS
Director, Planning Operations
Planning, Heritage
and Market Information
Department of Infrastructure

Planning and Environment Act 1987
Planning and Environment (Planning Schemes) Act 1996

WODONGA PLANNING SCHEME
Notice of Approval of Planning Scheme

The Minister for Planning and Local Government has approved the Wodonga Planning Scheme.

The amendment comes into operation on the date this notice is published in the Government Gazette.

The planning scheme affects all of the area of the municipal district of the Wodonga Shire Council.

The new Wodonga Planning Scheme, as required by the **Planning and Environment (Planning Schemes) Act 1996**, includes selected State standard provisions from the Victoria Planning Provisions, including the state policy framework, various zones and overlays,

particular provisions relating to use and development, administrative provisions and definitions. The new planning scheme also includes a municipal strategic statement, local policies and schedules to some of the zones, overlays and other provisions. The new scheme also incorporates a number of documents specified in the planning scheme, and contains new maps applying the standardised zones and overlays to land within the area covered by the scheme.

Any planning scheme or any part of a planning scheme in force immediately before the commencement of the new Wodonga Planning Scheme is revoked to the extent that it applies to the area covered by the new Wodonga Planning Scheme. Any amendment to a planning scheme or any part of a planning scheme which is revoked lapses.

A copy of the new planning scheme can be inspected, free of charge, during office hours at: Department of Infrastructure, Customer Service Centre, Upper Plaza, Nauru House, 80 Collins Street, Melbourne; Wodonga Rural City Council, Hovell Street, Wodonga and Department of Infrastructure, North Eastern Region, 50-52 Clarke Street, Benalla.

LEIGH PHILLIPS
Director, Planning Operations
Planning, Heritage
and Market Information
Department of Infrastructure

Street, Melbourne and at the offices of the Whitehorse City Council, 379 Whitehorse Road, Nunawading.

LEIGH PHILLIPS
Director, Planning Operations
Planning, Heritage
and Market Information
Department of Infrastructure

Planning and Environment Act 1987
WHITEHORSE PLANNING SCHEME
Notice of Approval of Amendment
Amendment C5

The Minister for Planning and Local Government has approved Amendment C5 to the Whitehorse Planning Scheme.

The amendment comes into operation on the date this notice is published in the Government Gazette.

The amendment deletes the schedule to Clause 36.01 and replaces it with the correct schedule.

A copy of the amendment can be inspected, free of charge, during office hours, at: Department of Infrastructure, Customer Service Centre, Upper Plaza, Nauru House, 80 Collins

**SUBORDINATE LEGISLATION ACT 1994
NOTICE OF MAKING OF STATUTORY
RULES**

Notice is hereby given under Section 17 (2) of the **Subordinate Legislation Act 1994** of the making of the following Statutory Rules:

114. *Statutory Rule:* County Court
(Chapter II
Amendment No. 2)
Rules 1999
Authorising Act: County Court Act
1958
Date of making: 31 August 1999

Retail price will vary according to the number of pages in each special or periodical gazette. The table below sets out the prices that apply

<i>Price Code</i>	<i>No. of Pages (Including cover and blank pages)</i>	<i>Price</i>
A	1-16	\$2.90
B	17-32	\$4.30
C	33-48	\$5.90
D	49-96	\$9.15
E	97-144	\$11.85
F	145-192	\$14.00
G	193-240	\$16.15
H	241-288	\$17.20
I	289-352	\$19.35
J	353-416	\$22.60
K	417-480	\$25.80
L	481-544	\$30.10
M	545-608	\$34.40
N	609-672	\$38.70
O	673-736	\$43.00
P	737-800	\$47.30

ADVERTISERS PLEASE NOTE

As from 9 September 1999

The last Special Gazette was No. 135 dated 6 September 1999

The last Periodical Gazette was No. 1 dated 25 May 1999

CONTENTS

	Page
Estates of Deceased Persons	2042
Government and Outer Budget Sector Agencies Notices	2048
Private Advertisements	2041

The Victoria Government Gazette is published by The Craftsman Press Pty. Ltd. with the authority of the Government Printer for the State of Victoria
© State of Victoria 1999

ISSN 0819-5471

This publication is copyright. No parts may be reproduced by any process except in accordance with the provisions of the Copyright Act.

Products and services advertised in this publication are not endorsed by The Craftsman Press Pty. Ltd. or the State of Victoria and neither of them accepts any responsibility for the content or the quality of reproduction. The Craftsman Press Pty. Ltd. reserves the right to reject any advertising material it considers unsuitable for government publication.

Address all enquiries to the Government Printer for the State of Victoria
Government Information and Communications Branch
Department of Premier and Cabinet
Level 3, 356 Collins Street
Melbourne 3000
Victoria Australia

RETAIL SALES

Information Victoria Bookshop
356 Collins Street Melbourne 3000.
Telephone enquiries 1300 366 356

City Graphics
2nd Floor, 4 Bank Place
Melbourne 3000
Telephone enquiries (03) 9600 0977

Recommended Retail Price \$1.70

Government and Outer Budget Sector Agencies please note:
STYLE REQUIREMENTS.

To ensure that material received can be reproduced, and that errors are minimised, the following guidelines are to be observed when submitting material by fax.

Fax resolution:

Material sent by fax should be transmitted using Fine Resolution (200 dots per inch by 200 dpi).

Font size:

Use 12 point (10 pitch) or larger.

Font Style:

Clear plain font styles, such as Helvetica, should be used.

Graphics:

Line drawings should be transmitted as large as possible to ensure clarity. Drawings up to A4 size sent by fax using Fine Resolution provide a good quality for reproduction.

Avoid:

Italics, underlining and full justification.

Ensure document is square when sending as documents that are sent skewed are difficult to read and process.