



Victoria Government Gazette

No. G 42 Thursday 19 October 2000

GENERAL

GENERAL AND PERIODICAL GAZETTE

Copy to: Gazette Officer
The Craftsman Press Pty. Ltd.
125 Highbury Road,
Burwood Vic 3125
Telephone: (03) 9926 1233
Facsimile: (03) 9926 1292
DX: 32510 Burwood
Email: gazette@craftpress.com.au

Advertising Rates and Payment

Private Notices

Payment must be received in advance with advertisement details.

30 cents per word - Full page \$180.00.

Additional costs must be included in prepayment if a copy of the gazette is required. Copy Prices - Page \$1.50 - Gazette \$3.20 Certified copy of Gazette \$3.50. (all prices include Postage). **Cheques should be made payable to The Craftsman Press Pty. Ltd.**

Government and Outer Budget Sector Agencies Notices

Not required to pre-pay.

Advertisements may be faxed or sent via email with a cover sheet, marked to the attention of the Gazette Officer. Floppy Disks (Mac & PC) can also be accepted.

Costs can be calculated on the following basis:

Per Line	Typeset
Single column	\$1.55
Double column	\$3.10
Full Page	\$64.80

The Craftsman Press is pleased to offer a series of discounts from the typesetting costs.

1. Copy supplied on disk.
2. Copy supplied via email.
3. Artwork for forms and other material which require exact reproduction.

1. Copy supplied on disk.

Where a disk is supplied and there is minimum alteration required, **30% off.**

Where a disk is supplied requiring extraneous matter stripped out and styles applied, **20% off.**

2. Copy supplied via email.

Where a notice is sent via email and there is minimum alteration required, **25% off.**

Where email is supplied requiring extraneous matter stripped out and styles applied, **15% off.**

3. Artwork for forms and other material which requires exact reproduction.

Scanning and sizing of artwork for forms, to be reproduced in page format, **35% off.**

Copy Deadline for General Gazette

9.30 a.m. Monday - (Private Notices)

9.30 a.m. Tuesday - (Government and Outer Budget Sector Agencies Notices)

Advertisers should note:

- Late copy received at The Craftsman Press Pty. Ltd. after deadlines will be placed in the following issue of VGG, irrespective of any date/s mentioned in the copy (unless otherwise advised).
- Proofs will be supplied only when requested or at the direction of the Gazette Officer.
- No additions or amendments to material for publications will be accepted by telephone.
- Orders in Council may be lodged prior to receiving assent with the Governor's or Clerk's signature. They will only be published once approved and signed.
- Government and Outer Budget Sector Agencies please note: *See style requirements on back page.*

SPECIAL GAZETTES

Copy to: Gazette Officer
The Craftsman Press Pty. Ltd.
125 Highbury Road,
Burwood Vic 3125
Telephone: (03) 9926 1233
Facsimile: (03) 9926 1292
Email: gazette@craftpress.com.au

Advertising Rates and Payment

Private Notices

Full Page \$360.00

Payment must be received in advance with notice details.

Government and Outer Budget Sector Agencies Notices

	Typeset
Full Page	\$87.50

Note:

The after hours number for Special Gazettes is:

Telephone: 0419 327 321

SUBSCRIPTIONS AND RETAIL SALES

Copies of the Victoria Government Gazette can be purchased from The Craftsman Press Pty. Ltd. by subscription.

The Victoria Government Gazette

General and Special - \$170.00 each year

General, Special and Periodical - \$227.00 each year

Periodical - \$113.00 each year

Subscriptions are payable in advance and accepted for a period of one year. All subscriptions are on a firm basis and refunds will not be given.

All payments should be made payable to The Craftsman Press Pty. Ltd.

Subscription enquiries:

The Craftsman Press Pty. Ltd.
125 Highbury Road, Burwood Vic 3125
Telephone: (03) 9926 1233

INDEX TO PRIVATE ADVERTISERS

B

Basile Pino & Co.2516

B.M. Caulfield2516

D

Dwyer Mahon & Robertson2516

E

E.P. Johnson & Davies2516

J

John Keating & Associates2517

M

Mason Sier Turnbull2517

Mills Oakley2517

N

Nicholas O'Donohue & Co.2517

P

Pearce Webster Dugdales2518

Peter Gardiner2518

R

Roberts Partners2518

W

William Murray2518

Wills & Probate Victoria2518

**PUBLICATION OF THE
VICTORIA GOVERNMENT
GAZETTE (GENERAL)
MELBOURNE CUP HOLIDAY**

PLEASE NOTE:

The Victoria Government Gazette for Melbourne Cup week will be published on Thursday 9 November 2000. All copy for Private Advertisements must reach the Government Gazette Office by no later than 9.30am on Friday 3 November 2000. All copy for Government and Outer Budget Sector Agencies Advertisements must reach the Government Gazette Office by no later than 9.30 am on Monday 6 November 2000.

Where urgent gazettal is required after hours, arrangements should be made with Ann White on 0419 327 321

PRIVATE ADVERTISEMENTS

SCHEDULE 1 – ACT NO. 391

Abolition of State Aid to Religion, 1871

I, Pamela Anne Kerr, head or authorised representative of the denomination known as The Uniting Church in Australia with the consent of The Uniting Church in Australia Property Trust (Victoria), trustees of the land described in the subjoined statement of trusts and of Reverend Brenda Cooper being the person or persons entitled to minister in or occupy a building or buildings upon the said land, hereby apply to the Governor of the Colony of Victoria for leave to dispose of the said land by the means and for the purposes mentioned in the said statement of trusts. And I hereby certify that the said land was temporarily reserved by Order in Council on 10 June 1861, as a site for Free Presbyterian Church purposes. That the only trustees of the said land resident in the Colony of Victoria are The Uniting Church in Australia Property Trust (Victoria) of 130 Little Collins Street, Melbourne. That the only building upon the said land is a minor out building and that the only persons entitled to minister in or occupy the same is Reverend Brenda Cooper.

P. A. KERR

Signature of Head or
Authorised Representative

We consent to this application –

The Common Seal of the Uniting)
Church in Australia Property Trust)
(Victoria) was hereto affixed in)
pursuance of a resolution passed at a)
meeting of the Members of the Trust)
in the presence of:)

WARREN BARTLETT
Member of the TrustLAURIE THORN
Member of the TrustREV. BRENDA COOPER
Signature of person entitled to

minister in or occupy building or buildings

STATEMENT OF TRUSTS

Description of land: 8098 square metres,
Parish of Conewarre, County of Grant, being
Crown allotment B6, section 21.

Commencing at the south-western angle of the site being a point bearing 68° 30' 20.12 metres from the south-eastern angle of allotment G, section 20; bounded thence by a road bearing 338° 30' 60.35 metres; thence by allotment B5, section 21 and a road bearing 68° 30' 134.18 metres, and thence by roads bearing 158° 30' 60.35 metres and bearing 248° 30' 134.18 metres to the point of commencement.

Name of Trustees: The Uniting Church in Australia Property Trust (Victoria).

Powers of Disposition: Such powers of disposition including powers of sale, lease or mortgage as are given to the Trustee by the **Uniting Church in Australia Act No. 9021 of 1977** as amended.

Purposes to which proceeds of disposition are to be applied: To such Uniting Church in Australia purposes as shall be approved by the Synod of Victoria of the Uniting Church in Australia.

SCHEDULE 1 – ACT NO. 391

Abolition of State Aid to Religion, 1871

I, Pamela Anne Kerr, head or authorised representative of the denomination known as The Uniting Church in Australia with the consent of The Uniting Church in Australia Property Trust (Victoria), trustees of the land described in the subjoined statement of trusts and of Reverend Michael Ellemor being the person or persons entitled to minister in or occupy a building or buildings upon the said land, hereby apply to the Governor of the Colony of Victoria for leave to dispose of the said land by the means and for the purposes mentioned in the said statement of trusts. And I hereby certify that the said land was temporarily reserved by Order in Council on 1 May 1871, as a site for Presbyterian Place of Public Worship and Minister's dwelling. That the only trustees of the said land resident in the Colony of Victoria are The Uniting Church in Australia Property Trust (Victoria) of 130 Little Collins Street, Melbourne. That the only building upon the said land is a minor out building and that the only persons entitled to minister in or occupy the same is Reverend Michael Ellemor.

P. A. KERR
Signature of Head or
Authorised Representative

We consent to this application –

The Common Seal of the Uniting)
Church in Australia Property Trust)
(Victoria) was hereto affixed in)
pursuance of a resolution passed at a)
meeting of the Members of the Trust)
in the presence of:)

PAMELA KERR
Member of the Trust

LAURIE THORN
Member of the Trust

REV. MICHAEL ELLEMOR
Signature of person entitled to
minister in or occupy building or buildings

STATEMENT OF TRUSTS

Description of land: 6070 square metres,
Parish of Hesse, County of Grenville, being
Crown allotment 17F.

Commencing on the southern boundary of
Long Water Hole Pre-emptive Section A at the
north-eastern angle of the site being a point
bearing 270° 00' 126.74 metres from the
north-western angle of allotment 16, Parish of
Hesse; bounded thence by a road and allotment
17 bearing 180° 00' 60.35 metres; thence by
allotment 17 bearing 270° 00' 100.58 metres
and bearing 0° 00' 60.35 metres, and thence by
the Long Water Hole Pre-emptive Section A,
bearing 90° 00' 100.58 metres to the point of
commencement.

Name of Trustees: The Uniting Church in
Australia Property Trust (Victoria).

Powers of Disposition: Such powers of
disposition including powers of sale, lease or
mortgage as are given to the Trustee by the
**Uniting Church in Australia Act No. 9021 of
1977** as amended.

**Purposes to which proceeds of disposition
are to be applied:** To such Uniting Church in
Australia purposes as shall be approved by the
Synod of Victoria of the Uniting Church in
Australia.

SCHEDULE 1 – ACT NO. 391

Abolition of State Aid to Religion, 1871

I, Pamela Anne Kerr, head or authorised
representative of the denomination known as
The Uniting Church in Australia with the

consent of The Uniting Church in Australia
Property Trust (Victoria), trustees of the land
described in the subjoined statement of trusts
and of Reverend Alan Williams being the person
or persons entitled to minister in or occupy a
building or buildings upon the said land, hereby
apply to the Governor of the Colony of Victoria
for leave to dispose of the said land by the
means and for the purposes mentioned in the
said statement of trusts. And I hereby certify that
the said land was permanently reserved by
Order in Council on 17 November 1869, as a
site for Presbyterian Church purposes. That the
only trustees of the said land resident in the
Colony of Victoria are The Uniting Church in
Australia Property Trust (Victoria) of 130 Little
Collins Street, Melbourne. That the only
buildings upon the said land are an old bluestone
church brick extension, an old weatherboard
hall and brick extension and a brick toilet block
and that the only persons entitled to minister in
or occupy the same is Reverend Alan Williams.

P. A. A. KERR
Signature of Head or
Authorised Representative

We consent to this application –

The Common Seal of the Uniting)
Church in Australia Property Trust)
(Victoria) was hereto affixed in)
pursuance of a resolution passed at a)
meeting of the Members of the Trust)
in the presence of:)

PAMELA KERR
Member of the Trust

JOHN PRESTON
Member of the Trust

REV. ALAN WILLIAMS
Signature of person entitled to
minister in or occupy building or buildings

STATEMENT OF TRUSTS

Description of land: 4046 square metres,
Township of Romsey, Parish of Lancefield,
County of Bourke being Crown allotment 12C.

Commencing on Pohlman Street at the
north-eastern angle of allotment 11; bounded
thence by that allotment bearing 256° 15'
100.58 metres; thence by allotment 1, bearing
346° 15' 40.23 metres; thence by a line bearing
76° 15' 100.58 metres, and thence by Pohlman
Street bearing 166° 15' 40.23 metres to the point
of commencement.

Name of Trustees: The Uniting Church in Australia Property Trust (Victoria).

Powers of Disposition: Such powers of disposition including powers of sale, lease or mortgage as are given to the Trustee by the **Uniting Church in Australia Act No. 9021 of 1977** as amended.

Purposes to which proceeds of disposition are to be applied: To such Uniting Church in Australia purposes as shall be approved by the Synod of Victoria of the Uniting Church in Australia.

DISSOLUTION OF PARTNERSHIP

Take notice that the partnership previously subsisting between Ron Matthew Snodgrass and Rosemary Marie Raboteg carrying on business at 77 Union Street, Armadale, using the business name of Regala Hair was dissolved on 15 January 2000.

Dated 9 October 2000

DAVID B. ALLAN, solicitor,
1 Larnook Street, Prahran.

DISSOLUTION OF PARTNERSHIP

Take notice that the partnership conducted by Susan Mary Oteri and Dorothy Ann Nickson (formerly Parsons) under Deed of Partnership dated 1 February 1990 was dissolved on 1 September 2000. This notice is given by the partners under Section 41 of the **Partnership Act 1958**.

Dated 11 September 2000

SUSAN MARY OTERI
DOROTHY ANN NICKSON

WINIFRED MAY SIDDALL of Mentone & District Private Nursing Home, 7 Collins Street, Mentone, Victoria, widow, deceased. Creditors, next-of-kin and others having claims in respect of the estate of the deceased, who died on 7 June 2000, are required by AXA Trustees Limited of 65 Southbank Boulevard, Southbank, Victoria, the personal representative to send to the said company particulars thereof by 26 December 2000 after which date the personal representative may convey or distribute the assets having regard only to the claims of which it then has notice.

In the estate of AMY FARKAS, deceased, of Volum Avenue, Tresco, in the State of Victoria, home duties. Creditors, next-of-kin and all other persons having claims against the estate of the deceased, who died on 9 July 2000, are required by Laszlo Bela Farkas of Volum Avenue, Tresco, in the State of Victoria, the sole executor of the estate of the said deceased, to send particulars of such claims to him care of the undermentioned solicitors on or before 15 December 2000 after which date he will distribute the assets having regard only to the claims to which he then has notice.

BASILE PINO & CO., barristers & solicitors,
213 Campbell Street, Swan Hill, Victoria 3585.
Phone: (03) 5032 4809.

ANTONY MARTIN ROBERTS, late of Unit 6, 107-109 Barkly Street, Mordialloc, Victoria, retired automotive engineer, deceased. Creditors, next-of-kin and others having claims in respect of the estate of the deceased, who died on 7 April 2000, are required by the trustee, Equity Trustees Limited of 472 Bourke Street, Melbourne, Victoria, to send particulars to the trustee by 19 December 2000 after which date the trustee may convey or distribute the assets having regard only to the claims of which the trustee has notice.

B. M. CAULFIELD, legal practitioners,
596A Main Street, Mordialloc 3195.

Creditors, next-of-kin or others having claims in respect of the estate of CATHERINE FRANCES HUTCHINS, late of Extended Care Swan Hill & District Hospital, Swan Hill, Victoria, widow, deceased, who died on 27 August 2000, are to send particulars of their claim to the executrix care of the under mentioned solicitors by 15 December 2000 after which date the executrix will distribute the assets having regard only to the claims of which she then has notice.

DWYER MAHON & ROBERTSON, solicitors,
Beveridge Dome,
194-208 Beveridge Street, Swan Hill.

Re: OLIVE ANNIE JOSEPHINE HUNTER, deceased. Creditors, next-of-kin or others having claims in respect of the estate of OLIVE ANNIE JOSEPHINE HUNTER, late of 166

Purinuan Road, Reservoir, Victoria, but formerly of 49a Pickett Street, Reservoir, Victoria, home duties, deceased, who died on 14 August 2000, are to send particulars of their claims to the executor care of the undermentioned solicitors by 29 December 2000 after which date the executor will distribute the assets having regard only to the claims of which the executor then has notice.

E. P. JOHNSON & DAVIES, solicitors,
30 Collins Street, Melbourne 3000.

Re: DAISY MARY WEBSTER, deceased. Creditors, next-of-kin or others having claims in respect of the estate of DAISY MARY WEBSTER, late of Inala Village, 220 Middleborough Road, Blackburn South, Victoria, home duties, deceased, who died on 8 May 2000, are to send particulars of their claims to the executor care of the undermentioned solicitors by 29 December 2000 after which date the executor will distribute the assets having regard only to the claims of which the executor then has notice.

E. P. JOHNSON & DAVIES, solicitors,
30 Collins Street, Melbourne 3000.

Creditors, next-of-kin or others having claims in respect of the estate of IVAN LUCIEN CALVI-FREEMAN, late of 72 Hornby Street, Prahran, Victoria, gentleman, deceased, who died on 13 December 1999, are to send particulars of their claims to the executors, care of the undermentioned solicitors by 23 December 2000 after which date the executors will distribute the assets having regard only to the claims of which the executors then have notice.

JOHN KEATING & ASSOCIATES, solicitors,
191 Greville Street, Prahran 3181.

Creditors, next-of-kin or others having claims in respect of the estate of EDITH TASMA SHELTON, late of "Peninsula Lodge", 560 Station Street, Carrum, Victoria, widow, deceased, who died on 28 September 2000, are to send particulars of their claims to the executors, care of the undermentioned solicitors by 23 December 2000 after which date the

executors will distribute the assets having regard only to the claims of which the executors then have notice.

JOHN KEATING & ASSOCIATES, solicitors,
191 Greville Street, Prahran 3181.

Creditors, next-of-kin and others having claims in respect of the estate of GEORGE FRANCIS WATKINS, late of 58 Myrtle Street, Glen Waverley, Victoria, retired, deceased, who died on 3 June 2000, are required to send particulars of their claims to the executors care of the undermentioned solicitors by 19 December 2000 after which date the executors will distribute the assets having regard only to the claims of which they then have notice.

MASON SIER TURNBULL, solicitors,
5 Hamilton Place, Mount Waverley.

Creditors, next-of-kin and others having claims in respect of the estate of IRENE LILLIAN ROUGHSEGE, deceased, late of 12 Smith Street, Bentleigh, Victoria, widow, are required by the executor, ANZ Executors & Trustee Company Limited of 530 Collins Street, Melbourne, Victoria, to send particulars to it by 19 December 2000 after which date it may convey or distribute the estate having regard only to the claims of which it then has notice.

MILLS OAKLEY, lawyers,
131 Queen Street, Melbourne.

NORMAN CROWTHER, late of Central Park Nursing Home, 7 Raleigh Street, Windsor, Victoria, retired council worker, deceased. Creditors, next-of-kin and others having claims in respect of the estate of the deceased, who died on 16 March 2000, are required by the executor, Equity Trustees Limited, A.C.N. 004 031 298 of 472 Bourke Street, Melbourne, to send particulars to it by 20 December 2000 after which date it may convey or distribute the assets having regard only to the claims of which it has notice.

NICHOLAS O'DONOHUE, & CO., lawyers,
180 Queen Street, Melbourne 3000.

ALLEN GARNET RIGBY, late of 788 Troups Road, South Rockbank, Victoria, container storage proprietor, deceased. Creditors,

next-of-kin and others having claims in respect of the estate of the deceased, who died on 12 March 2000, are required by the executors, Ivan Dean Rigby and Gerard Francis Mitchell, both of 180 Queen Street, Melbourne, Victoria, to send particulars to them by 20 December 2000 after which date they may convey or distribute the assets having regard only to the claims of which they have notice.

NICHOLAS O'DONOHUE & CO., Lawyers,
180 Queen Street, Melbourne 3000.

SARA ANNA MAY SOMERTON, late of Unit 1, 7 Taylor Drive, Bacchus Marsh, home duties, deceased. Creditors, next-of-kin and others having claims in respect of the estate of the deceased, who died on 18 August 2000, are required by the trustees, Arthur Dean Pearce and Arthur John Pearce, both of 379 Collins Street, Melbourne, solicitors, to send particulars to the trustees by 11 December 2000 after which date the trustees may convey or distribute the assets having regard only to the claims of which the trustees then have notice.

PEARCE WEBSTER DUGDALES, solicitors,
379 Collins Street, Melbourne.

Creditors, next-of-kin and others having claims against the estate of MAVIS MARY GARRATT, late of 55 The Boulevard, Warrandyte, in the State of Victoria, widow, deceased, who died on 24 May 2000, are required to send particulars of the claims to the executors, Brian Herbert Laurence and John Laurence, care of the undermentioned solicitor by 27 December 2000 after which date they will distribute the estate of the deceased having regard only to the claims of which they then have notice.

PETER GARDINER, solicitor,
Office 1, 2 Colin Avenue Warrandyte 3113.

Re: HAZEL MAY EDWARDS, late of 128 Shoreham Road, Red Hill South, widow, deceased. Creditors, next-of-kin or others having claims in respect of the estate of the deceased, who died on 1 August 2000, are required by the trustee, Donald Matthew Thomas Edwards of Shoreham Road, Red Hill, Victoria, orchardist, to send particulars to the trustee by 20 December 2000 after which date

the trustee may convey or distribute the assets having regard only to the claims of which the trustee then has notice.

ROBERTS PARTNERS,
216 Main Street, Mornington.

PHYLLIS IDA JENSEN, late of Kinkora Court, 33-37 Kinkora Road, Hawthorn, Victoria, home duties, deceased. Creditors, next-of-kin and all other persons having claims against the estate of the said deceased, are required by James McIntosh, administrator of the estate of the said deceased, to send particulars of such claims to him care of the undermentioned solicitors on or before 19 December 2000 after which date they will distribute the estate having regard only to the claims of which they then have notice.

WILLIAM MURRAY, solicitors,
411 Collins Street, Melbourne 3000.

Re: PATRICIA DAPHNE CAMPBELL. Creditors, next-of-kin and others having claims in respect of the estate of the deceased, who died on 2 May 2000, are required to send particulars of their claims to the executor C/- Permanent Trustee Company Limited, 294 Collins Street, Melbourne 3001 by 30 December 2000 after which date the executor may convey or distribute the assets having regard only to the claims of which it may then have notice.

WILLS & PROBATE VICTORIA, lawyers,
Level 5, 360 Little Bourke Street, Melbourne.

Unclaimed Moneys Act 1962

Register of Unclaimed Moneys held by the —

<i>Name of Owner on Books and Last Known Address</i>	<i>Total Amount Due to Owner</i>	<i>Description Of Unclaimed Money</i>	<i>Date when Amount first became Payable</i>
BARRY PLANT DOHERTY REAL ESTATE			
	\$		
Mr & Mrs Raad, 10A Orange Grove, Bayswater	200.00	Cheque	01/04/96

00202

CONTACT: LAUREN BOCKHOLT, PHONE: (03) 9801 4777 OR 0414 274 198.

Unclaimed Moneys Act 1962

Register of Unclaimed Moneys held by the —

<i>Name of Owner on Books and Last Known Address</i>	<i>Total Amount Due to Owner</i>	<i>Description Of Unclaimed Money</i>	<i>Date when Amount first became Payable</i>
CITY OF KINGSTON			
	\$		
Land Titles Office, 283 Queen Street, Melbourne	333.00	Cheque	16/08/96
Steel Candle, P.O. Box 419, Mt Eliza	100.00	"	08/11/96
Vic. Association Municipal Accountants, 22 Ames Avenue, Carnegie	180.00	"	"
Chief, Cataloging Distribution Service, The Library of Congress, Washington DC, USA	103.00	"	14/02/97
Cota (Vic.), 4th Floor, 126 Wellington Parade, East Melbourne	100.00	"	10/04/97
I. I. & P. M. Irwin, 7 Kipling Street, Carrum	144.96	"	02/01/98
Land Titles Office, 283 Queen Street, Melbourne	333.00	"	23/01/98
Mr Erhart Weiderman, 20 Manuka Street, Oakleigh	255.00	"	"
PMA Consulting Pty Ltd, P.O. Box 5169, Mordialloc	650.00	"	13/03/98
D. P. Keppel, C/- 46 Ella Grove, Chelsea	135.00	"	20/05/98
Tamreb Pty Ltd, Shop 12F, Beach Road, Frankston	398.00	"	"
Barton Institute of TAFE, Moorabbin Campus, 488 South Road, Moorabbin	150.00	"	29/06/98
Enforcement & Computer Technology, P.O. Box 474, North Melbourne	208.00	"	06/11/98
Mahon & Mahon Pty Ltd, 1A Cromwell Street, Caulfield	280.00	"	28/01/99
Toltec Doors Pty Ltd & Meadowbrook Pty Ltd, 6 Century Drive, Braeside	202.93	"	"

00199

CONTACT: MIKE O'SHEA, PHONE: (03) 9581 4637.

Unclaimed Moneys Act 1962

Register of Unclaimed Moneys held by the —

<i>Name of Owner on Books and Last Known Address</i>	<i>Total Amount Due to Owner</i>	<i>Description Of Unclaimed Money</i>	<i>Date when Amount first became Payable</i>
COULTER BURKE – LAWYERS & CONSULTANTS			
	\$		
The Manager, Avco Access, P.O. Box 2185, Footscray	180.00	Cheque	26/05/98
00195			
CONTACT: ALISON LUDAS, PHONE: (03) 5222 3977.			

Unclaimed Moneys Act 1962

Register of Unclaimed Moneys held by the —

<i>Name of Owner on Books and Last Known Address</i>	<i>Total Amount Due to Owner</i>	<i>Description Of Unclaimed Money</i>	<i>Date when Amount first became Payable</i>
GAVAN J. BLACK – LAWYERS & CONSULTANTS			
	\$		
Mrs Eva Marie Ross, 15 Church Street, Werribee	548.12	Cheque	24/04/97
00196			
CONTACT: TRISH SAUNDERS, PHONE: (03) 9397 2200.			

PROCLAMATIONS

**Accident Compensation (Common Law
and Benefits) Act 2000**

PROCLAMATION OF COMMENCEMENT

I, James Gobbo, Governor of Victoria, with the advice of the Executive Council and under section 2(8) of the **Accident Compensation (Common Law and Benefits) Act 2000**, fix 20 October 2000 as the day on which section 17 of that Act comes into operation.

Given under my hand and the seal of
Victoria on 17 October 2000.

(L.S.) JAMES GOBBO
Governor
By His Excellency's Command

BOB CAMERON
Minister for WorkCover

Financial Sector Reform (Victoria) Act 1999

PROCLAMATION OF COMMENCEMENT

I, James Gobbo, Governor of Victoria, with the advice of the Executive Council and under section 2(2) of the **Financial Sector Reform (Victoria) Act 1999**, fix 1 November 2000 as the day on which section 20 of that Act comes into operation.

Given under my hand and the seal of
Victoria on 17 October 2000.

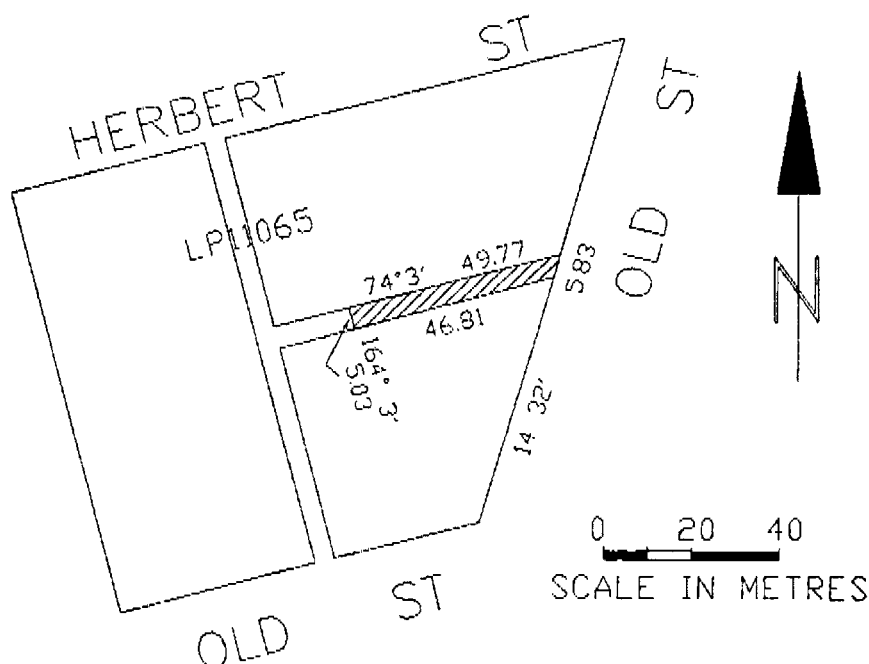
(L.S.) JAMES GOBBO
Governor
By His Excellency's Command

JOHN BRUMBY
Treasurer

**GOVERNMENT AND OUTER BUDGET SECTOR AGENCIES
NOTICES**

SWAN HILL RURAL CITY COUNCIL
Road Discontinuance
Between Herbert Street and Old Street, Robinvale

Pursuant to Section 206 and Schedule 10 Clause 3 of the **Local Government Act 1989** the Swan Hill Rural City Council at its ordinary meeting held on 10 October 2000 formed the opinion that the road described above and as shown hatched on the plan below, is not reasonably required as a road for public use. Council has resolved to discontinue the road and sell the land from the road to the abutting owners, subject to any right, power or interest held by Lower Murray Water Regional Authority in the road in connection with any sewers, drains, pipes, in or near the road.



JOHN WEBB
Chief Executive Officer

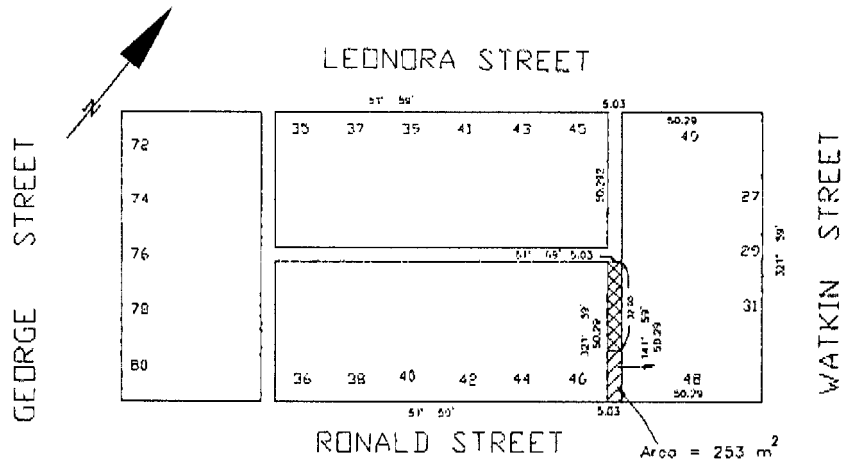
SWAN HILL RURAL CITY COUNCIL
Erratum

Road Discontinuance

In Government Gazette No. G50, 17 December 1998 on page 3055 with reference to the Road Discontinuance Swan Hill Rural City Council was printed in error and is accordingly revoked and replaced with the following notice:—

Swan Hill Rural City Council
Road Discontinuance
Between Ronald & Leonora Streets, Robinvale

Under Section 206 and Schedule 10 Clause 3 of the **Local Government Act 1989** the Swan Hill Rural City Council at its ordinary meeting held on 8 December 1998 formed the opinion that the road shown hatched and cross hatched on the plan below, is not reasonably required as a road for public use and resolved to discontinue the road and sell the land from the road to the abutting owners, subject to any right, power or interest held by Lower Murray Water Regional Authority in the road in connection with any sewers, drains, pipes, in or near the road.



The portion of the lane (shown hatched and cross hatched) will be transferred to, and consolidated with Number 48 Ronald Street

The section of lane shown cross hatched will be an easement in favour Lower Murray Water

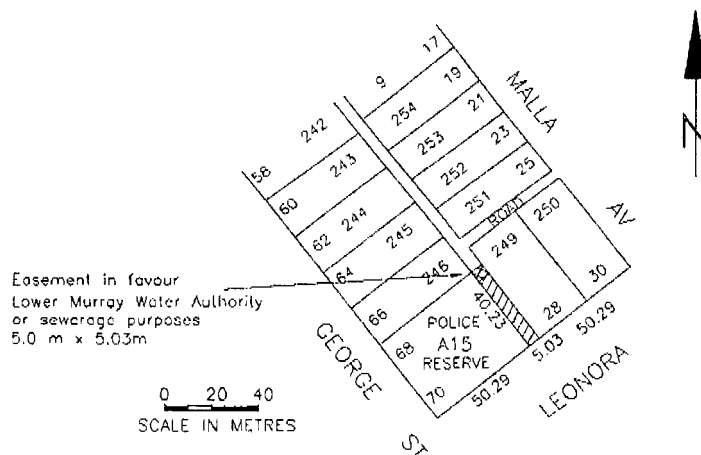
JOHN WEBB
Chief Executive Officer

SWAN HILL RURAL CITY COUNCIL

Road Discontinuance

Between George Street and Malla Avenue, Robinvale

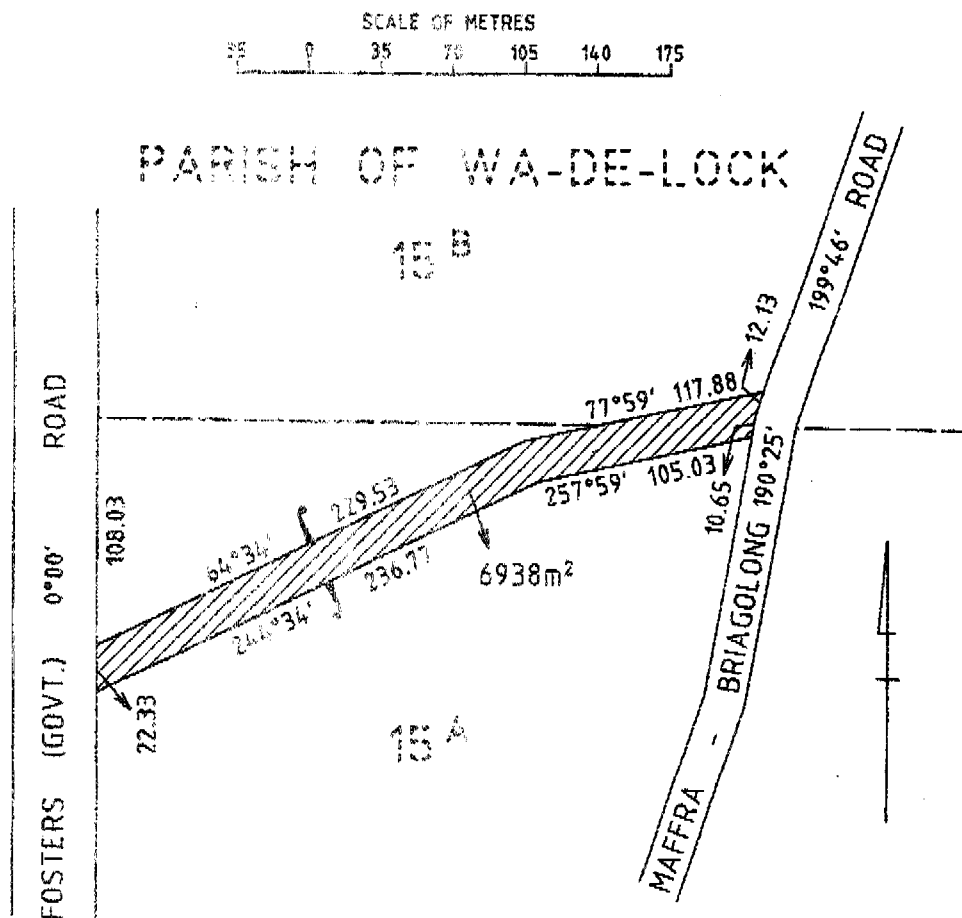
Pursuant to Section 206 and Schedule 10 Clause 3 of the **Local Government Act 1989** the Swan Hill Rural City Council at its ordinary meeting held on 10 October 2000 formed the opinion that the road described above and as shown hatched and cross hatched on the plan below, is not reasonably required as a road for public use. Council has resolved to discontinue the road and sell the land from the road to the abutting owners, subject to any right, power or interest held by Lower Murray Water Regional Authority in the road in connection with any sewers, drains, pipes, in or near the road.



WELLINGTON SHIRE COUNCIL
Discontinuance of Road

Pursuant to Section 207(2)(a) of the **Local Government Act 1989**, the Wellington Shire Council, after consultation with relevant Statutory Authorities, advertising its intention as well as serving notice on the registered proprietors of the land and owners and occupiers of land abutting the Road, resolved by way of delegated authority 22-6-2000 as follows:

- (a) that the Road between Fosters (Govt.) Road and Maffra – Briagolong Road as shown hatched on the plan hereunder, shall be discontinued upon publication of this resolution in the Government Gazette;
- (b) the land contained in the said Road be sold by private treaty to abutting landowners.



Dated 5 October 2000


MARK HENDERSON
Chief Executive Officer

WELLINGTON SHIRE COUNCIL
Discontinuance of Road

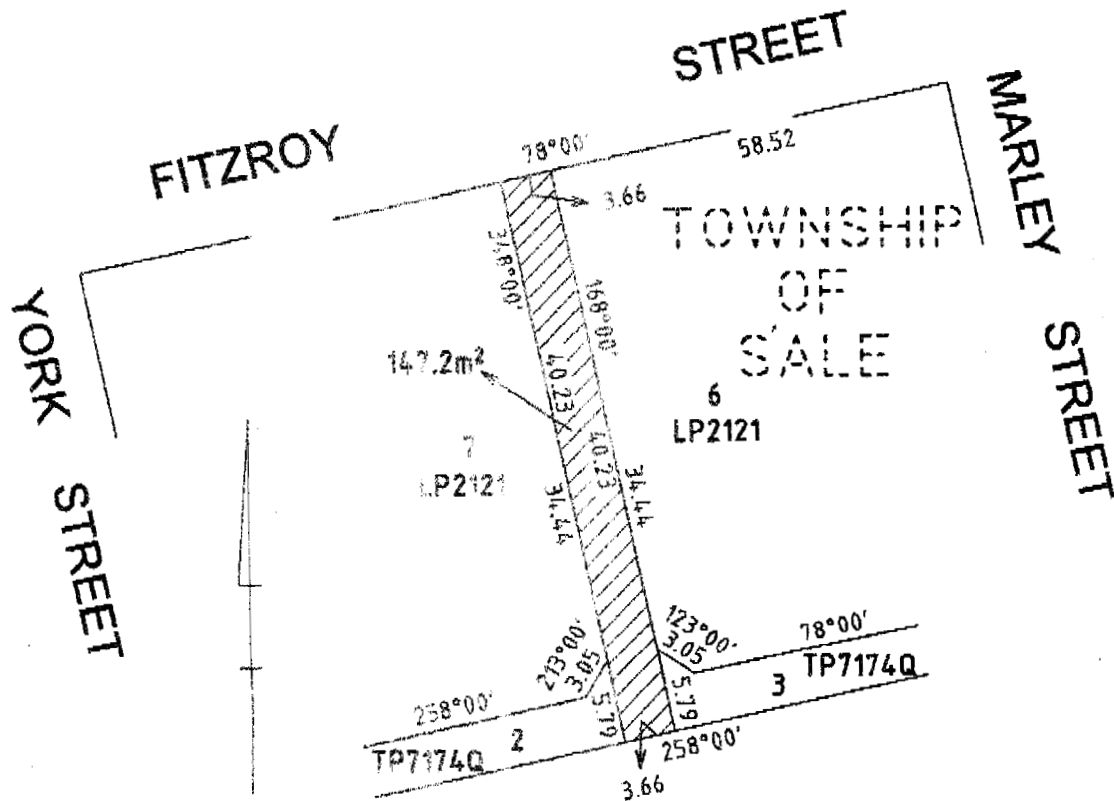
Pursuant to Section 207(2)(a) of the **Local Government Act 1989**, the Wellington Shire Council, after consultation with relevant Statutory Authorities, advertising its intention as well as serving notice on the registered proprietors of the land and owners and occupiers of land abutting the Right of Way/Street/Road, resolved by way of delegated authority 22-6-2000 as follows:

- (a) that the Right of Road south of Fitzroy Street between York & Marley Street as shown hatched on the plan hereunder, shall be discontinued upon publication of this resolution in the Government Gazette;

SCALE OF METRES



10 0 10 20 30 40 50



MARK HENDERSON
Chief Executive Officer



Notice is hereby given that the Frankston City Council, being of the opinion that the section of Burnley Street, Frankston as shown hatched on Council Plan No. M611 below is not required for public use and having complied with the provisions of Clause 3 of Schedule 10 of the **Local Government Act 1989** (the Act), resolved that the said section of Burnley Street be discontinued and sold by private treaty to Landvest Holdings Nominees Pty Ltd.

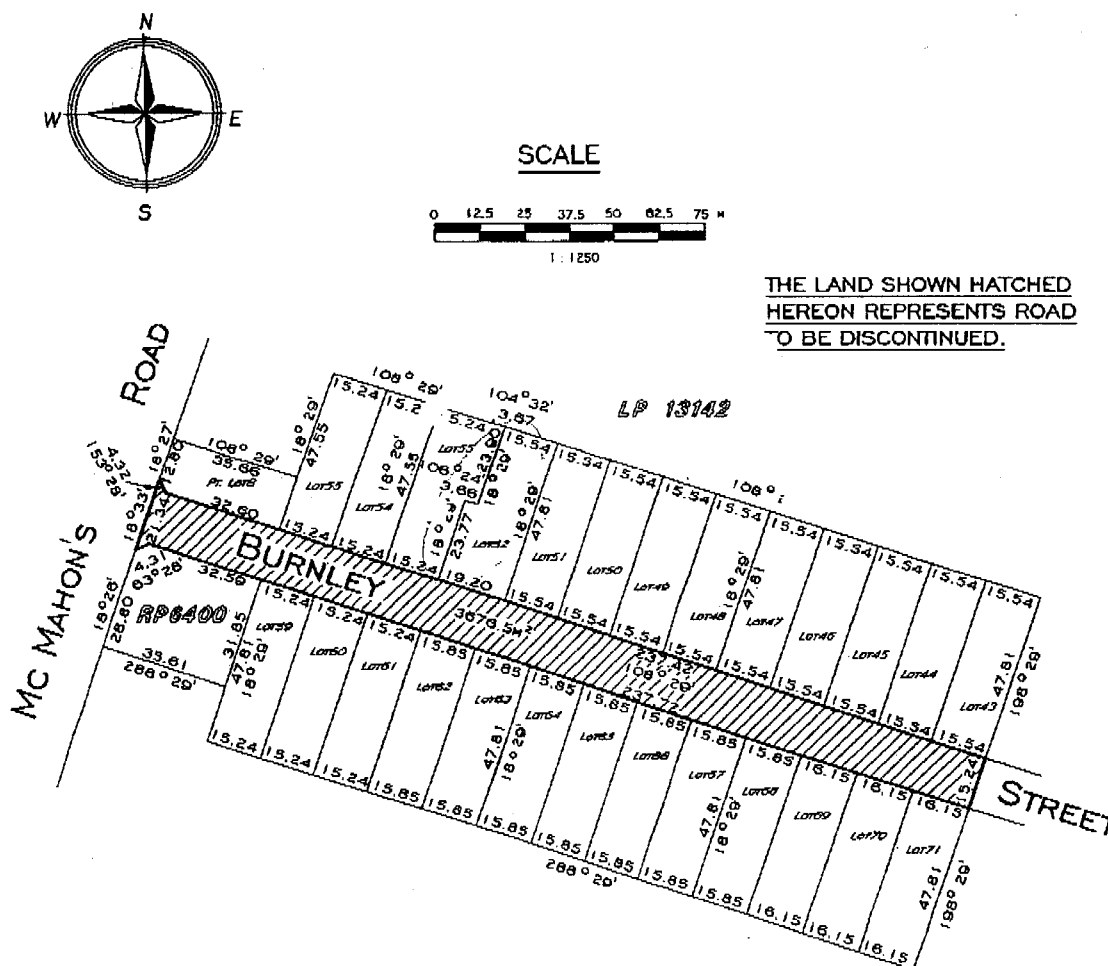
Frankston City Council will continue to have and possess the same power, authority or interest in or in relation to the land shown on the said plan, as it had or possessed prior to such discontinuance with respect to or in connection with any drains or pipes laid or erected in, on or over such land for drainage purposes.

South East Water will continue to have and possess the same power, authority or interest in or in relation to the land shown on the said plan, as it had or possessed prior to such discontinuance with respect to or in connection with any drains or pipes erected in, on or over such land for sewerage purposes.

Telstra will continue to have and possess the same power, authority or interest in or in relation to the land shown on the said plan, as it had or possessed prior to such discontinuance with respect to or in connection with any equipment, poles or wires erected in, on or over such land for communication purposes.

United Energy will continue to have and possess the same power, authority or interest in or in relation to the land shown on the said plan, as it had or possessed prior to such discontinuance with respect to or in connection with any poles or wires erected in, on or over such land for electricity supply purposes.

Gascor will continue to have and possess the same power, authority or interest in or in relation to the land shown on the said plan, as it had or possessed prior to such discontinuance with respect to or in connection with any pipes or equipment erected in, on or over such land for gas supply purposes.



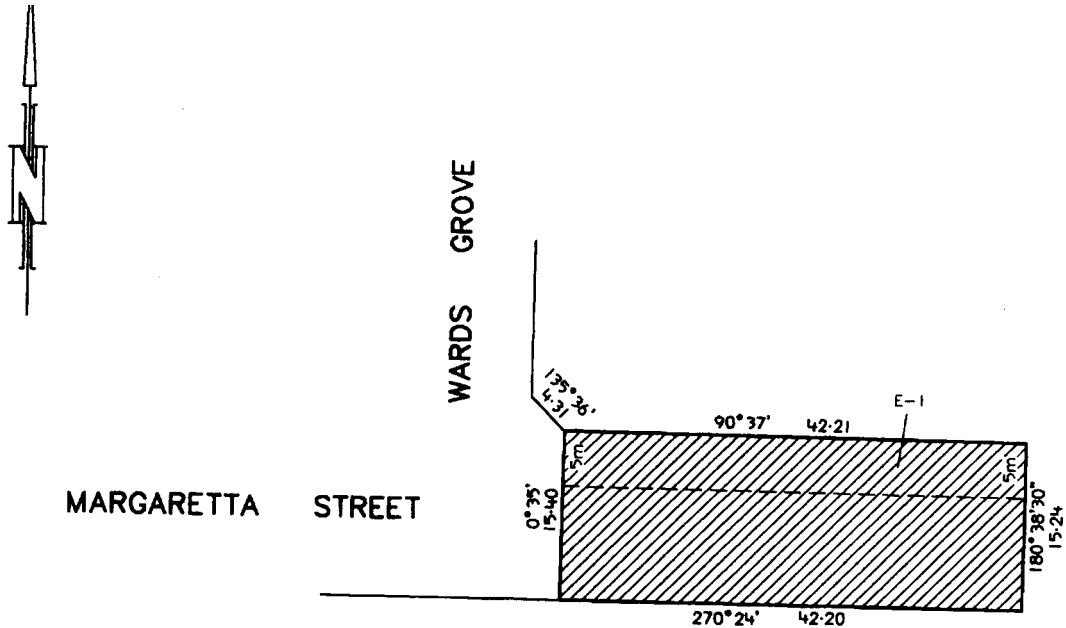
JON EDWARDS
Chief Executive Officer

GLEN EIRA CITY COUNCIL

Road discontinuance

At its meeting held on 24 July 2000 and acting under clause 3 of schedule 10 to the **Local Government Act 1989**, Glen Eira City Council ("Council") resolved to discontinue and sell the road shown by hatching on the plan below.

In respect of the land shown E-1 on the plan below, the discontinuance and sale is to be subject to the right, power or interest held by SECV (United Energy Ltd.) and Council in connection with any drains, pipes, wires or cables under control of those authorities in or near the road.



ANDREW NEWTON
Chief Executive Officer



PROPOSED AMENDMENT LOCAL LAW NO. 4 – MEETING PROCEDURE
Amendment No. 1

The Council, pursuant to the provisions of Section 119(2) of the **Local Government Act 1989**, proposes to amend Local Law No. 4 Meeting Procedure.

The general purpose of the amendment is as follows:-

- Clarifies the manner of election of the Mayor and other Chairpersons.
- Clarifies the manner in which Notices of motion and General Business may be considered.
- Clarifies various other procedural matters.

Persons affected by the making of the amendment to Local Law No. 4 are entitled to make a submission pursuant to the provisions of Section 223 of the **Local Government Act 1989**.

Written submissions must be received by 4.00 p.m. on Thursday 2 November 2000 and should contain an indication of whether the person wishes to be heard in support of their submission.

A copy of the Local Law, with the proposed amendment is available for inspection at the Municipal Offices, 113 High Street, Broadford.

GARRY CECIL
Chief Executive Officer

Planning and Environment Act 1987
MAROONDAH PLANNING SCHEME

Notice of Amendment

Amendment C15

Maroondah City Council has prepared Amendment C15 to the Maroondah Planning Scheme.

The Amendment affects four (4) separate precincts surrounding the Ringwood District Centre, which are currently zoned Residential 2 under the Maroondah Planning Scheme. These four (4) areas are preferred medium density housing precincts under the Maroondah Municipal Housing Strategy.

These precincts were zoned Residential 2, with the approval of the new format Maroondah Planning Scheme in December 1999. The Residential 2 zone was applied to the four preferred medium density housing precincts surrounding the Ringwood District Centre, as part of a balanced approach to the issue of medium density housing provision in Maroondah.

The areas in Residential 2 zone have recently been subject to a detailed urban design study to assess their development potential and to prepare urban design guidelines for high and medium density housing. The Study found that the Residential 2 zone was not considered by the development industry as a critical component in the multi dwelling development process.

The Study has consequently resulted in Maroondah City Council reviewing the role of the Residential 2 zone and the effectiveness of this zone as a planning tool in influencing the provision of well designated high and medium density housing.

The Amendment proposes to rezone each lot of land in the four precincts from Residential 2 to a Residential 1 zone. All references to the Residential 2 in the Maroondah Planning Scheme will be removed and replaced with a reference to the multi dwelling development Policy Statement which have been produced by Maroondah City Council for the four preferred development precincts surrounding the Ringwood District Centre.

The Amendment can be inspected free of charge during normal office hours at the following locations: Ringwood Civic Centre,

Braeside Avenue, Ringwood; Ringwood Plaza Customer Service Centre, Civic Mall, Ringwood; Croydon Customer Service Centre, Main Street, Croydon and Department of Infrastructure, Nauru House, 80 Collins Street, Melbourne.

Any submissions about the Amendment must: be made in writing, giving the submitters name and address and daytime phone number. Set out the views on the Amendment that the submitter wishes to be put before Council. Set out what changes (if any) the submitter wishes made to the amendment.

Submissions must be sent to Mr Michael Marasco, Chief Executive Officer, Maroondah City Council, P.O. Box 156, Ringwood 3134 by Monday 20 November 2000.

MICHAEL MARASCO
 Chief Executive Officer

Planning and Environment Act 1987
MAROONDAH PLANNING SCHEME

Notice of Amendment

Amendment C16

Maroondah City Council has prepared Amendment C16 to the Maroondah Planning Scheme.

The Amendment affects all multi dwelling development proposals throughout the municipality, by proposing the introduction of six (6) new Local Policies to guide and direct the development of medium and high density residential housing and a Design and Development Overlay for the Ringwood District Centre Residential Areas to restrict subdivision and encourage site consolidation.

Each Local Policy will apply to a different category of residential land, depending on the character of the area and its suitability to cater for specific forms of residential re-development.

The Amendment introduces specific development requirements through the policies and that will ensure each residential land category or precinct is developed in a manner that is respectful of the character of the area. The Design and Development Overlay restricts subdivision in the Ringwood District Centre in manner designed to encourage the consolidation of sites and the development of higher residential densities.

The Local Policies will be introduced into the Maroondah Planning Scheme and will form the basis of policy information that Council will use in the assessment and determination of all types of multi dwelling development planning applications.

The Amendment includes the following major additions to the Maroondah Planning Scheme:

- Ringwood District Centre Residential Development Policy;
- Pitt Street Development Precinct policy;
- Croydon Medium Density Policy;
- Maroondah Residential Development Standard Policy;
- Residential Development on Larger Sites Policy;
- Social Housing Objectives Development Policy; and
- Ringwood District Centre Residential Area Urban Design and Development Overlay.

The Amendment can be inspected free of charge during normal office hours at the following locations: Ringwood Civic Centre, Braeside Avenue, Ringwood; Ringwood Plaza Customer Service Centre, Civic Mall, Ringwood; Croydon Customer Service Centre, Main Street, Croydon and Department of Infrastructure, Nauru House, 80 Collins Street, Melbourne.

Any submissions about the Amendment must be made in writing, giving the submitters name and address and daytime phone number. Set out the views on the Amendment that the submitter wishes to be put before Council. Set out what changes (if any) the submitter wishes made to the amendment.

Submissions must be sent to Mr Michael Marasco, Chief Executive Officer, Maroondah City Council, P.O. Box 156, Ringwood 3134 by Friday 19 January 2001.

MICHAEL MARASCO
Chief Executive Officer

Planning and Environment Act 1987

BANYULE PLANNING SCHEME

Notice of Amendment

Amendment C9

Application P71/00

The land affected by the Amendment and the application is 2 Sherbourne Road, Briar Hill.

The Amendment proposes to rezone the land from Residential 1 Zone to Business 3 Zone.

The application is for a permit to use and develop the land for the purpose of an office and associated car parking.

The person who requested the amendment and the applicant for a permit is Hamish Knox & Associates Pty Ltd.

You may inspect the: amendment and the application, and any documents that support the amendment and the application, and the explanatory report about the amendment and application at the offices of Banyule City Council at:- Rosanna Service Centre, 44 Turnham Avenue, Rosanna 3084; Ivanhoe Service Centre, 275 Upper Heidelberg Road, Ivanhoe 3079; Greensborough Service Centre, 9-13 Flintoff Street, Greensborough 3088 and Office of Planning & Heritage, Nauru House, Level 3 Plaza, 80 Collins Street, Melbourne 3000.

This can be done during office hours and is free of charge.

Any person who may be affected by the Amendment or by the granting of the permit may make a submission to the planning authority.

The closing date for submission is Monday 20 November 2000. A submission must be sent to: Banyule City Council, Attention: Jon Brock, Manager Strategic & Economic Development, P.O. Box 51, Ivanhoe 3079.

JON BROCK
Manager Strategic &
Economic Development

Planning and Environment Act 1987

GLEN EIRA PLANNING SCHEME

Notice of Amendment

Amendment C14

The City of Glen Eira has prepared Amendment C14 to the Glen Eira Planning Scheme.

The Amendment proposes to change the Local Section of the Glen Eira Planning Scheme by including a Local Policy referred to as the Phoenix Precinct Policy (Clause 22.05).

The Phoenix Precinct Policy would affect the use and development of all land within the Phoenix Precinct.

The Phoenix Precinct is identified in Figure 1 of the Amendment.

The Phoenix Precinct is generally bounded by the Princes Highway, Dudley Street, the northern side of the Caulfield Racing Track, Kambrook Road and Balaclava Road. It includes established residential properties, the Monash University Campus, Derby Road shopping and commercial area, the Caulfield Railway Station, part of the Caulfield Racecourse, land owned by the Victorian Amateur Turf Club (VATC), Crown Land, and the East Caulfield Reserve.

The purpose of including the Phoenix Precinct Policy in the planning scheme is to promote the proper and orderly planning of the area and achieve the City of Glen Eira's strategic objectives. This would be achieved by requiring the Phoenix Precinct Policy and the urban design framework, which have been prepared for the precinct to be taken into consideration in development and land-use decisions.

The Amendment can be inspected free of charge and during office hours at: City of Glen Eira, Municipal Offices, corner Glen Eira & Hawthorn Roads, Caulfield South 3162 and Department of Infrastructure, Customer Service Centre, Upper Plaza, Nauru House, 80 Collins Street, Melbourne 3000.

Submissions about the Amendment must be sent to: Phoenix Precinct Policy, Strategic Planning Department, City of Glen Eira, P.O. Box 42, Caulfield South 3162 by 24 November 2000.

Mr JASON CLOSE
Manager Strategic Planning
City of Glen Eira



Planning and Environment Act 1987

CASEY PLANNING SCHEME

Notice of Amendment

Amendment C27

The land affected by the Amendment is generally the area along Narre Warren – Cranbourne Road, Narre Warren, between the Princes Highway and Golf Links Road and more particularly:

- land along the western side of Narre Warren – Cranbourne Road, between the Princes Highway and the railway line;
- land on both sides of Narre Warren – Cranbourne Road, between the railway line and Fullard Road/Saxonwood Drive; and
- land on both sides of Narre Warren – Cranbourne Road, between Fullard Road/Saxonwood Drive and Golf Links Road.

The Amendment proposes to apply a Public Acquisition Overlay 1 on the land generally described above.

The person who requested the amendment is VicRoads.

You may inspect the amendment, any documents that support the amendment and the explanatory report about the amendment at the office of the planning authority: Casey City Council, Municipal Offices, Princes Highway, Narre Warren and Department of Infrastructure, Customer Service Centre, Nauru House, 80 Collins Street, Melbourne.

This can be done during office hours and is free of charge.

Any person who may be affected by the Amendment may make a submission to the planning authority.

The closing date for submissions is 20 November 2000. A submission must be sent to: The Manager Planning, Casey City Council, Municipal Offices, P.O. Box 1000, Narre Warren 3805.

Should you have any queries about this matter, please contact Mei Lee on 9705 5589.

JACQUI HOUGUET
Manager Planning

Planning and Environment Act 1987

BRIMBANK PLANNING SCHEME

Notice of Amendment

Amendment No. C24

Brimbank City Council has prepared Amendment No. C24 to the Brimbank Planning Scheme. The Amendment has been requested by Fisher Stewart Pty Ltd on behalf of the Urban Land Corporation.

The land affected by the Amendment is Lot K, PS429637J, bounded by Kings Road, Hume Drive and Tudor Rose Crescent, Sydenham.

The Amendment would allow a planning permit application to be lodged for the development and use of a convenience based local shopping centre. An indicative development plan is included in the amendment to provide an indication of the form the development may take. The approval process for the planning permit application will be separate to the amendment process.

The Amendment proposes:

- To rezone the land from Residential 1 to Business 1.

The Amendment, explanatory report and associated documents can be inspected, free of charge, during office hours at the following places: Department of Infrastructure, Customer Service Centre, Upper Plaza, Nauru House, 80 Collins Street, Melbourne, Vic. 3000; Brimbank City Council, Municipal Offices, Alexandra Avenue, Sunshine, Vic. 3020 or Brimbank City Council, Keilor Office, Old Calder Highway, Keilor, Vic. 3036.

Written submissions regarding the Amendment must be sent to: Chief Executive Officer, Brimbank City Council, P.O. Box 70, Sunshine, Vic. 3020 by close of business on 17 November 2000.

Planning and Environment Act 1987
HOBSONS BAY PLANNING SCHEME
Notice of Amendment

Amendment C14

Planning Permit Application P00.513

Hobsons Bay City Council has prepared Amendment C14 to the Hobsons Bay Planning Scheme.

The Amendment affects the land generally located at the corner of Blyth and Sargood Streets, north of the Council's Altona Library, south of the shops fronting Railway Street South, west of the shops fronting Pier Street and west of Coles Supermarket car park, in Altona.

The Amendment proposes to change the Hobsons Bay Planning Scheme by:

- (a) Rezoning the Council car park on Sargood Street, located just south of the shops fronting Railway Street South and west of the shops fronting Pier Street, Altona from "Residential 1 Zone" to "Public Use Zone 6 – Local Government".

- (b) Rezoning the land generally located at the corner of Blyth and Sargood Streets, north of Council's Altona Library (Altona Baptist Church property) and south of Council car park, west of the shops fronting Pier Street, Altona and west of Coles supermarket from part "Residential 1 Zone" and part "Business 1 Zone" to "Mixed Use Zone".

- (c) Introducing the following new Local Planning Policies:

- (i) Mixed Use Policy – Pier Street, Altona – Northern Precinct.

- (ii) Mixed Use Policy – Blyth Street, Altona.

- (d) Amending the Schedule to the Mixed Use Zone by inserting a limit on the shop floor area of 80 square metres within Blyth Street Mixed Use Zone.

The permit application seeks approval for the use and development of 62–64 Blyth Street, Altona (Baptist Church property) for the purpose of a car park.

You may inspect the Amendment, the draft Planning Permit, any documents that support the amendment and the explanatory report about the amendment at: Department of Infrastructure, Customer Service Centre, Upper Plaza, Nauru House, 80 Collins Street, Melbourne; Hobsons Bay City Council, 115 Civic Parade, Altona; the Williamstown Library, 104 Ferguson Street, Williamstown; the Altona Library, 123 Queen Street, Altona; the Newport Library, 13 Mason Street, Newport and the Laverton Library, Shop 2, Central Square Shopping Centre, Laverton.

This can be done during office hours and is free of charge.

Any person who may be affected by the Amendment or by the granting of the permit may make a submission to the planning authority.

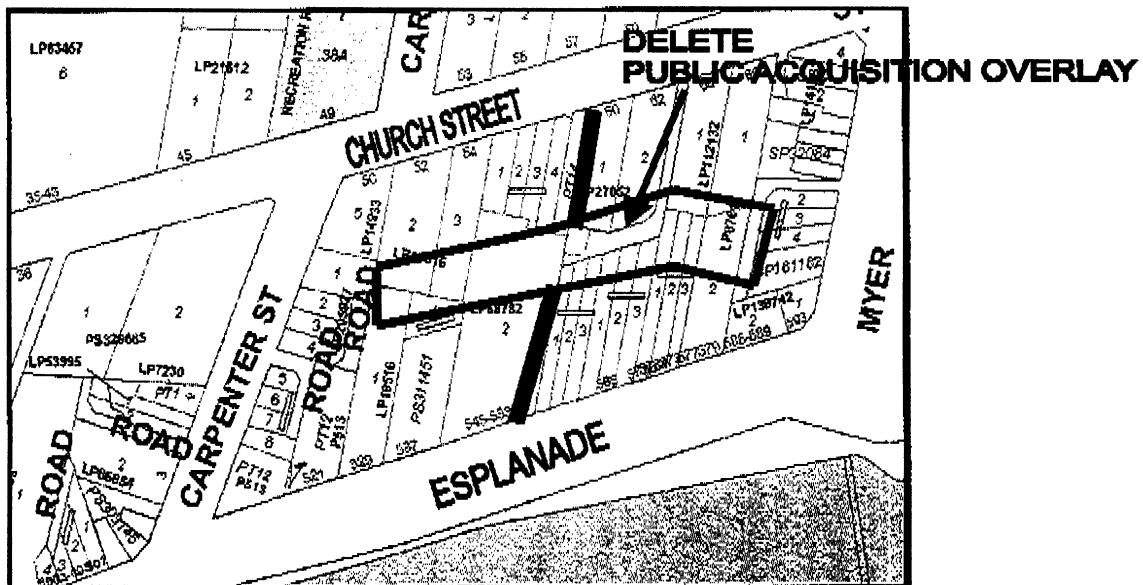
The closing date for submission is Tuesday 21 November 2000. A submission must be sent to: Mr Ken McNamara, Chief Executive Officer, Hobsons Bay City Council, P.O. Box 21, Altona, Vic. 3018.

KEN McNAMARA
Chief Executive Officer

Amendment C3

The Amendment affects land in Lakes Entrance as shown on the map.

The Amendment proposes to remove the Public Acquisition Overlay that reserved land for a car park as shown on the map below.



Submissions about the Amendment must be sent to Mr Graeme Pearce, Chief Executive, East Gippsland Shire Council, P.O. Box 1618, Bairnsdale, Vic. 3875 by 23 November 2000.

GRAEME PEARCE
Chief Executive

Amendment C5

The Maribyrnong City Council, as Planning Authority, has prepared Amendment C5 to Map 8 of the Maribyrnong Planning Scheme.

The purpose of the Amendment is to:

1. implement the state planning policy framework and local planning policy framework, including the municipal strategic statement and local planning policies;
2. rezone to allow for discretionary mixed use residential and office/commercial development.

The Amendment will require:

- The land identified as 96–100 Whitehall Street, Footscray to be subject to a Mixed Use Zone.
- The land identified as 102 Whitehall Street, Footscray to be subject to an Industrial 3 Zone.

The Amendment, Explanatory Report, Development Contribution Plans, Maps and Incorporated Documents, can be inspected during office hours at: Maribyrnong City Council, Municipal Offices, Cnr Napier and Hyde Streets, Footscray 3011 and Department of Infrastructure, Customer Service Centre, Upper Plaza (Level 3), Nauru House, 80 Collins Street, Melbourne 3000.

Submissions about the Amendment must be sent to the General Manager – City Development, Maribyrnong City Council, PO Box 58, Footscray 3011 by Monday 20 November 2000.

Dated 19 October, 2000

JOHN LUPPINO
General Manager City Development

Creditors, next of kin and others having claims against the estate of any of the undermentioned deceased persons are required to send particulars of their claims to State Trustees Limited, A.C.N 064 593 148, 168 Exhibition Street, Melbourne, Victoria 3000, the personal representative, on or before 21 December 2000 after which date State Trustees Limited may convey or distribute the assets having regard only to the claims of which State Trustees Limited then has notice.

DAVIES, Geoffrey Colin, formerly of 53 Foch Street, Box Hill South, but late of 16 Glenelg Street, Dandenong North, retired, who died 3 September 2000.

DAY, Patricia, late of Lonsdale House Nursing Home, 88 Cunningham Street, Northcote, pensioner, who died 17 August 2000.

EDWARDS, Henry Herbert Wells, formerly of 2/16 Darling Street, Footscray, but late of North West Hospital, Greenvale, retired, who died 17 July 2000.

EVEREST, Ronald Alan, late of Elizabeth House Private Nursing Home, 2 Lower Plenty Road, Heidelberg, retired electrician, who died 9 August 2000.

FINNIGAN, Aileen Elizabeth, late of Unit 17, 46 Manningham Street, Parkville, pensioner, who died 12 July 2000.

HOLROYD, John Percy, late of Sussex House, 41 Shoobra Road, Elsternwick, pensioner, who died 28 August 2000.

LIVESEY, Doris Hilda, late of 196 Pilgrim Street, Footscray, widow, who died 31 July 2000.

MANJIVIONA, William Joseph, late of Riverside House, River Street, Richmond, retired, who died 24 July 2000.

NELSON, Janetta Frances Chesney, late of 35 Mt Dandenong Road, Ringwood East, retired, who died 15 June 2000.

PETERS, Sylvia Mary, late of 90 Clyde Street, Box Hill North, retired, who died 29 August 2000.

THOMPSON, Alice, late of C/O Wattle Glen Private Nursing Home, 45 Silvan Road, Wattle Glen, pensioner, who died 22 August 2000.

WHITELEY, Cyril James, late of 62 York Street, Fitzroy North, retired, who died 27 August 2000.

WOTHERSPOON, Gregory John, Unit 2, 59 Poath Road, Murrumbeena, accounts clerk, who died 7 August 2000.

Dated at Melbourne, 12 October 2000.

CATHY VANDERFEEN
Manager, Estate Management
State Trustees Limited

Creditors, next-of-kin and others having claims against the following estates:-

ANDERSON, Marguerite Joan, late of Wattle Glen Private Nursing Home, 455 Silvan Road, Wattle Glen, pensioner, deceased, who died June 30, 2000.

BISHOP, Patricia, late of Coorinda Lodge Nursing Home, Warragul, pensioner, deceased intestate, who died May 31, 2000.

LAYTON, Julia Ellen Frances, late of Glendale Hostel, Glendale Court, Werribee, retired, deceased, who died August 14, 2000.

RENFREW, Marcia Gladwyn, late of Boronia Nursing Home, 16 Stewart Street, Boronia, retired, deceased intestate, who died September 20, 2000.

RICHARDSON, William Walter, late of 59 Hammond Street, Altona, pensioner, deceased, who died September 7, 2000.

Creditors, next-of-kin and others having claims against the abovementioned estates are required pursuant to Section 33 of the **Trustee Act 1958** to send particulars of their claims against the abovementioned estates to State Trustees Limited, 168 Exhibition Street, Melbourne, Victoria, on or before 20 December 2000 after which date State Trustees Limited, A.C.N. 064 593 148, may convey or distribute the assets of the abovementioned estates having regard only to the claims of which it then has notice.

EXEMPTION

Application No. A421 of 2000

The Victorian Civil and Administrative Tribunal has considered an application pursuant to Section 83 of the **Equal Opportunity Act 1995** by Mr G. Joseph on behalf of the Office of Post Compulsory Education, Training and Employment – Employment Division, an office of the Department of Education, Employment and Training. The application for exemption is to enable the applicant to advertise for and offer traineeships to persons within the age bracket of 15 to 24 years, being traineeships offered in accordance with the State Government “Youth Employment Scheme”.

Upon reading the material submitted in support of the application, the Tribunal is satisfied that it is appropriate to grant an exemption from Sections 13, 100 and 195 of the Act to enable the applicant to advertise for and offer traineeships to persons within the age bracket of 15 to 24 years, being traineeships offered in accordance with the State Government “Youth Employment Scheme”.

In granting this exemption, the Tribunal noted:

- The Victorian Government has released a program entitled the “Youth Employment Scheme” which has an eligible target group of 15 to 24 years.
- The Government has a commitment under the Employment and Skills policy to place 2,600 young people into traineeships and apprenticeships in the public sector.
- The Government Youth Employment Scheme is aimed at reducing the level of youth unemployment in Victoria by providing young people with the training and skills they need to give them meaningful career paths.
- The exemption is designed to assist a group in which unemployment is at significant levels.

The Tribunal grants an exemption from the operation of Section 13, 100 and 195 of the **Equal Opportunity Act 1995**, to enable the applicant to advertise for and offer traineeships to persons within the age bracket of 15 to 24 years, being traineeships offered in accordance with the State Government “Youth Employment Scheme”.

This exemption is to remain in force from the day on which notice of the exemption is published in the Government Gazette until 18 October 2003.

Dated 10 October 2000

Mrs C. McKENZIE
Deputy President

EXEMPTION

Application No. A422 of 2000

The Victorian Civil and Administrative Tribunal has considered an application pursuant to Section 83 of the **Equal Opportunity Act 1995** by Inner Eastern Group Training Inc. The application for exemption is to enable the applicant to advertise for and offer traineeships to persons within the age bracket of 15 to 24 years, being traineeships offered in accordance with the State Government “Youth Employment Scheme”.

Upon reading the material submitted in support of the application, the Tribunal is satisfied that it is appropriate to grant an

exemption from Sections 13, 100 and 195 of the Act to enable the applicant to advertise for and offer traineeships to persons within the age bracket of 15 to 24 years, being traineeships offered in accordance with the State Government "Youth Employment Scheme".

In granting this exemption, the Tribunal noted:

- The Victorian Government has released a program entitled the "Youth Employment Scheme" which has an eligible target group of 15 to 24 years.
- Inner Eastern Group Training has been contacted by a number of State government departments to provide recruitments to take part in this program.
- The Government Youth Employment Scheme is aimed at reducing the level of youth unemployment in Victoria by providing young people with the training and skills they need to give them meaningful career paths.
- The exemption is designed to assist a group in which unemployment is at significant levels.
- The applicant has previously been granted an exemption for a similar scheme.

The Tribunal grants an exemption from the operation of Sections 13, 100 and 195 of the **Equal Opportunity Act 1995**, to enable the applicant to advertise for and offer traineeships to persons within the age bracket of 15 to 24 years, being traineeships offered in accordance with the State Government "Youth Employment Scheme".

This exemption is to remain in force from the day on which notice of the exemption is published in the Government Gazette until 18 October 2003.

Dated 10 October 2000

Mrs C. McKENZIE
Deputy President

EXEMPTION

Application No. A424 of 2000

The Victorian Civil and Administrative Tribunal has considered an application pursuant to Section 83 of the **Equal Opportunity Act 1995** by Victorian Women's Trust Ltd in respect

of its business incubator Business Matrix. The application for exemption is to enable the applicant to advertise for and operate a business incubator designed to promote the interest of women in business, and where appropriate give preference to women when choosing the incubator tenants.

Upon reading the material submitted in support of the application, the Tribunal is satisfied that it is appropriate to grant an exemption from Sections 13, 100 and 195 of the Act to enable the applicant to advertise for and operate a business incubator designed to promote the interest of women in business, and where appropriate give preference to women when choosing the incubator tenants.

In granting this exemption, the Tribunal noted:

- The Business Matrix incubator was established by the Victorian Women's Trust and the Women's Enterprise Connection in 1997.
- The Victorian Women's Trust is an independent, non-profit body dedicated to the improvement of the status of all Victorian women. The Trust was established in 1985 by a State Government grant of one million dollars, a gift acknowledging the contribution of women to Victoria's history and achievements. In its 12 year history, the Victorian Women's Trust has evolved into a practical and effective vehicle for the progress of women, actively promoting ventures which bring tangible and sustainable benefits to women.
- The incubator provides a synergistic mix of up to 35 established and new-start businesses in a shared office environment. An incubator has the same facilities as a serviced office, but provides more support to its tenants by offering: marketing, financial and legal advice; contacts and networks; encouragement, mentoring and moral support.
- The applicant received funding from the Department of Employment, Education, Training and Youth Affairs in 1997 to establish an incubator in the City of Yarra. It is located at 288 Brunswick Street, Fitzroy. The incubator Business Matrix will operate for a minimum of 8 years.
- Women now represent 50% of small business owner/operators nationally. There are currently 26 incubators operating in

Victoria. Only approximately 13% of businesses tenanted non-gender specific business incubators are owned or operated by women. Business Matrix will help to address this imbalance.

- Whilst the incubator will have a focus on helping women, it is not the applicant's intention to exclude men; they will be able to access all the services and facilities. However the applicant wishes to give priority to a female applicant in appropriate circumstances.
- Business Matrix supports the trend of small and micro businesses becoming employers and creators of wealth within the community. Many women start their businesses at home, but find that as the business grows they need and want to move into commercial premises. The incubator will provide an ideal bridge for these businesses.
- The applicant has previously been granted an exemption which expired on 8 October 2000.

The Tribunal grants an exemption from the operation of Sections 13, 100 and 195 of the **Equal Opportunity Act 1995**, to enable the applicant to advertise for and operate a business incubator designed to promote the interest of women in business, and where appropriate give preference to women when choosing the incubator tenants.

This exemption is to remain in force from the day on which notice of the exemption is published in the Government Gazette until 18 October 2003.

Dated 10 October 2000

Mrs C. McKENZIE
Deputy President

Transport Act 1983

VICTORIAN TAXI DIRECTORATE

Department of Infrastructure

Commercial Passenger Vehicle Applications

Notice is hereby given that the following applications will be considered by the Victorian Taxi Directorate, a division of the Department of Infrastructure after 22 November 2000.

Notice of any objection to the granting of an application should be forwarded to reach the

Manager, Licensing & Certification, Victorian Taxi Directorate, Level 6, 14–20 Blackwood Street, North Melbourne (P.O. Box 666, North Melbourne 3051) not later than 16 November 2000.

Copies of objections are forwarded to the applicants.

It will not be necessary for interested parties to appear on the date specified, unless advised in writing by the Department.

O. Demir, Doncaster. Application to license five commercial passenger vehicles to be purchased in respect of the following:—

Make	Year of Manufacture	Seating Capacity
Toyota van	1998 or later model	7
Holden sedan	1999	4
Ford sedan	1998	4
Holden sedan	1996	4
Ford sedan	1999	4

To operate a service from 107 Ayr Street, Doncaster as follows:—

for the carriage of Karcher and Synchronised Software employees, guests and clients to corporate meetings and other related events in conjunction with Karcher Pty Ltd and Synchronised Software Pty Ltd.

Note:—

- (i) Passengers will be picked up/set down from Karcher Pty Ltd, 2/158 Browns Road, Noble Park and Synchronised Software Pty Ltd, Level 1, 1 Redland Drive, Mitcham; and
- (ii) Passengers will be picked up/set down from Melbourne Airport, Tullamarine.

D. J. Wright, Glen Waverley. Application for variation of conditions of licence SV1095 which authorises the licensed vehicle to operate for the carriage of passengers for wedding parties in respect of a 1951 Riley Open Tourer with seating capacity of 12 or fewer seats to change the vehicle to a 1962 Rolls Royce sedan with seating capacity of 12 or fewer seats.

Dated 19 October 2000

IRENE KAMBOURIS
Manager Operations
Victorian Taxi Directorate

Interpretation of Legislation Act 1984

NOTICE OF INCORPORATION OF DOCUMENTS

Pipelines Regulations 2000

Notice is given under section 32(3) of the **Interpretation of Legislation Act 1984** that the following documents contain matter incorporated by the Pipelines Regulations 2000:

<u>Reg. No.</u>	<u>Title of document</u>	<u>Matter incorporated</u>
Regulation 19	Australian Standard AS 2885.1–1997: Pipelines – Gas and liquid petroleum, Part 1: Design and construction. Published by Standards Australia on 5 May 1997	The whole document
Regulation 19	Australian Standard AS 2885.2 – 1995: Pipelines – Gas and liquid petroleum, Part 2: Welding. Published by Standards Australia on 5 February 1995.	The whole document
Regulation 19	Australian Standard AS 2885.3 – 1997: Pipelines – Gas and liquid petroleum, Part 3: Operation and maintenance. Published by Standards Australia on 5 May 1997.	The whole document

A copy of the documents incorporated by the Pipelines Regulations 2000 was lodged with the Clerk of Parliaments on 2 October 2000.

Dated 12 October 2000

CANDY BROAD
Minister for Energy and Resources

Optometrists Registration Act 1996OPTOMETRISTS REGISTRATION
BOARD OF VICTORIA

Fees Payable to the Board

In accordance with Section 90(1)(c) of the **Optometrists Registration Act 1996** the Board has fixed the following fees which will be payable to the Board from 1 December 2000:

Section of Act	Fee	\$
5(2)(b)	General registration	240
5(2)(b)	Specific registration	240
11(3)(b)	Endorsement of registration	50
13(1)(b)	Renewal of registration	224
13(2)	Additional renewal fee	50
14(b)	Restoration of registration	300
17(5)	Copy of register	50
17(5)	Copy of register on computer disk	70
17(5)	Extract from register	5
	Issue of Replacement Certificate	50

Dated 10 October 2000

D. J. STURGESS
Registrar

Water Act 1989LOWER MURRAY REGION WATER
AUTHORITY

I, Adrian Spall, Director, Water Sector Services, Department of Natural Resources and Environment, as the delegate of the Minister for Environment and Conservation, make the following Order:

EXTENSION OF THE SUNRAYSIA
SEWERAGE DISTRICT ORDER 2000

1. This Order is called the Extension of the Sunraysia Sewerage District Order 2000.
2. This Order is made under Section 96(11) of the **Water Act 1989** and all other available powers.
3. The proposal dated 14 September 2000 for the extension of the Sunraysia Sewerage District of the Lower Murray Region Water Authority submitted to the Minister for Environment and Conservation by the Lower Murray Region Water Authority is approved.
4. The Sunraysia Sewerage District of the Lower Murray Region Water Authority is extended to include areas bordered in red on

the accompanying Plan "11-MD-02" a copy of which may be inspected at the offices of the Lower Murray Region Water Authority, situated at Fourteenth Street, Mildura 3500.

Dated 4 October 2000

ADRIAN SPALL
Director, Water Sector Services
Department of Natural Resources
and Environment
(as delegate of the Minister for
Environment and Conservation)

GLENELG REGION WATER AUTHORITY

Water Act 1989

BY-LAW NO 6

Regulating, Restricting or Prohibiting the Use
of Water for other than Domestic Purposes

This by-law aims to regulate, restrict or prohibit the use of water for other than domestic purposes for all consumers within the Authority's urban water supply districts including consumers who are supplied by private agreement.

Copies of the by-law may be inspected, free of charge, at the Authority's Business Centre, 66 Gray Street, Hamilton and at the offices of Archer Witham located at Casterton and Coleraine.



Heritage Act 1995

NOTICE OF REGISTRATION

As Executive Director for the purpose of the Heritage Act, I give notice under section 46 that the Victorian Heritage Register is amended in that the Heritage Register Number 68 in the category described as a Heritage Place is now described as:

Seabrook House, 573-577 Lonsdale Street, Melbourne, Melbourne City Council.

EXTENT:

1. All of the building B1, as marked on Diagram 68 held by the Executive Director.

2. All the land marked L1 on Diagram 68 held by the Executive Director, being described in Plan of Subdivision LP137445 Vol.9455

Fol.811 being part of the Crown Allotment 18, Section 18, Parish of Melbourne North.

Dated 11 October 2000

RAY TONKIN
Executive Director



Heritage Act 1995

NOTICE OF REGISTRATION

As Executive Director for the purpose of the Heritage Act, I give notice under section 46 that the Victorian Heritage Register is amended in that the Heritage Register Number 60 in the category described as a Heritage Place is now described as:

Fairhall, 154 Hotham Street, East Melbourne, Melbourne City Council.

EXTENT:

1. All of the building marked B1, and all the structure marked F1 (fence with bluestone base) as marked on Diagram 60 held by the Executive Director.

2. All the land marked L1 on Diagram 60 held by the Executive Director, being part of the land described in Vol. 9932 Folio 716 in the Parish of Melbourne North, shown on Plan of Consolidation No. 172122B.

Dated 11 October 2000

RAY TONKIN
Executive Director



Heritage Act 1995

NOTICE OF REGISTRATION

As Executive Director for the purpose of the Heritage Act, I give notice under section 46 that the Victorian Heritage Register is amended in that the Heritage Register Number 19 in the category described as a Heritage Place is now described as:

Melbourne Church of England Grammar School, 345 St Kilda Road, South Yarra, Melbourne City Council.

EXTENT:

1. All the buildings

B1 The Quadrangle 1858-1876 & Quadrangle Lamp

B2 Cuming Wing, 1898, 1907

B3 Jubilee Wing 1913

B4 Chapel, 1892

B5 Ross Gates 1910

B6 Remnant Gymnasium, 1907

B7 Lodge 1858-1916

B8 Barrett Gates 1927

B9 Memorial Hall 1928

B10 Wadhurst Hall 1940

B11 Residence 1939

B12 Bromby Street Retaining Wall and Fence

B13 Bromby Street Wall

marked on Plan 19 held by the Executive Director.

2. All the Trees and Landscape Features

T1 Magnolia grandiflora

T2 Araucaria heterophylla

T3 Ulmus procera

T4 Platanus x acerifolia

T5 Ulmus x hollandica x20

T6 Ulmus x hollandica 'Purpurascens' x2

O1 Main Oval

O2 Steele Oval

O3 Wadhurst Oval

S1 Chapel Square

D1 Driveway from St Kilda Road

marked on Plan 19 held by the Executive Director

3. All the land marked L1 on Diagram 19 held by the Executive Director, being the land described in Certificate of Title Vol. 2500 Fol. 960 at South Yarra Parish of Melbourne South, County of Bourke. of the building B1, as marked on Diagram 68 held by the Executive Director.

Dated 11 October 2000

RAY TONKIN
Executive Director



Heritage
VICTORIA

Heritage Act 1995

NOTICE OF REGISTRATION

As Executive Director for the purpose of the Heritage Act, I give notice under section 46 that the Victorian Heritage Register is amended in that the Heritage Register Number 74 in the category described as a Heritage Place is now described as:

Holdsworth Buildings, 380 Lygon Street, Carlton, Melbourne City Council.

EXTENT:

1. All of the building B1, as marked on Diagram 74 held by the Executive Director.

2. All the land marked L1 on Diagram 74 held by the Executive Director, being described in Plan of Consolidation CP162246N Certificate of Title Vol. 9892 Fol. 175 in the Parish of Jika Jika.

Dated 11 October 2000

RAY TONKIN
Executive Director



Heritage
VICTORIA

Heritage Act 1995

NOTICE OF REGISTRATION

As Executive Director for the purpose of the Heritage Act, I give notice under section 46 that the Victorian Heritage Register is amended in that the Heritage Register Number 767 in the category described as a Heritage Place is now described as:

Hartpury Court Complex, 9-11 Milton Street, Elwood, Port Phillip City Council.

EXTENT:

1. All of the buildings B1 and B2, and fence and Lynchgate F1 and Pathway as marked on Diagram 767 held by the Executive Director.

2. All the land marked L1 on Diagram 767 held by the Executive Director, being described in City of Phillip Plan of Subdivision PS433398B as common property No.1 in Stages 1 and 2, Common Property No. 2 in Stage 1 and Common property No. 5 in Stage 3.

Dated 11 October 2000

RAY TONKIN
Executive Director

The Constitution Act Amendment Act 1958
CHANGE TO REGISTER OF POLITICAL
PARTIES

In accordance with section 148M of **The Constitution Act Amendment Act 1958**, I hereby give notice of the following change to the Register of Political Parties.

Name of registered political party: Liberal Party of Australia-Victorian Division.

Name of new Registered Officer: Mr Brian Loughnane.

Dated 10 October 2000

COLIN BARRY
Electoral Commissioner

Children's Services Act 1996
NOTICE OF EXEMPTION

I, Christine Campbell, Minister for Community Services, pursuant to section 6 of the **Children's Services Act 1996** (the Act), declare that Cobram Barooga Cubby Corner Pty Ltd (Children's Services Licence number 9584) is exempt from the following regulation of the Children's Services Regulations 1998 (the regulations).

- Regulation 25, which states for the purpose of these Regulations, a person is a qualified staff member if that person –
 - (a) has successfully completed a 2 year full-time equivalent, post secondary early childhood qualification which has been approved by the Secretary and notice of which has been published in the Government Gazette and in a publication circulating generally among children's services; or
 - (b) holds a qualification that the Secretary is satisfied is substantially equivalent to a qualification referred to in paragraph (a).

This notice remains in force until 31 December 2000.

Declared in Melbourne
on 29 September 2000

HON CHRISTINE CAMPBELL MP
Minister for Community Services

Stamps Act 1958

NOTICE UNDER SECTION 40A

Pursuant to section 40A of the **Stamps Act 1958** I hereby declare and make effective from 13 October 2000, that:

AP 421 – Imat Holdings Pty Ltd, ACN 090 645 453 trading as City Finance Loans & Cash Solutions

be an "authorised person" in relation to the stamping of transfers of land, mortgages, bonds, debentures or covenants, marketable securities, leases, agreements to lease, assignments or transfers of lease and instruments of settlement.

DAVID POLLARD
Commissioner of State Revenue

Dairy Act 2000
SECTION 65

Notice of Designation of Independent Entity

I, Keith Hamilton, Minister for Agriculture and Minister responsible for the **Dairy Act 2000**, designate the Geoffrey Gardiner Dairy Foundation Limited A.C.N. 094 733 418 for the purposes of section 65 of that Act.

Dated 12 October 2000

KEITH HAMILTON MP
Minister for Agriculture

**Agricultural and Veterinary Chemicals
(Control of Use) Act 1992**

GAZETTE NOTICE FOR REVOCATION OF
AUTHORISED OFFICERS UNDER
SECTION 53

I, Catherine Hollywell, Manager Chemical Standards Branch in the Department of Natural Resources and Environment, as delegate of the Chief Administrator, under Section 53 of the **Agricultural and Veterinary Chemicals (Control of Use) Act 1992** hereby revoke the authorisation of:

Russell Goodman

being a person who holds an office in the Public Service to be an authorised officer for the purposes of all of the provisions of the **Agricultural and Veterinary Chemicals (Control of Use) Act 1992**.

Dated 9 September 2000

CATHERINE HOLLYWELL
Manager Chemical Standards Branch
Department of Natural Resources
and Environment

Fisheries Act 1995**MINISTERIAL DIRECTION UNDER
SECTION 61 OF THE FISHERIES ACT 1995**

I, Candy Broad, Minister for Energy and Resources, having consulted with the Fisheries Co-Management Council and Seafood Industry Victoria, and having considered comments made by those bodies, give direction under section 61 of the **Fisheries Act 1995** as follows:

The fishery for banded morwong will be managed as a developing fishery.

General permits which are issued under section 49 of the **Fisheries Act 1995** for banded morwong will be issued for three years and the permits will specify conditions which must include:-

- (a) the area where fishing may be undertaken;
- (b) the equipment which may be used; and
- (c) annual reporting requirements.

To be eligible for the issue of a general permit under the **Fisheries Act 1995** for the banded morwong fishery, applicants must:-

- (a) have taken not less than 1,000 kilograms of banded morwong for sale as live fish during one of the last 5 calendar years (1995 – 1999). Catch returns submitted to the Director of Fisheries by the holders of a Master Fisherman's Licence issued under the provisions of **Fisheries Act 1968** and/or an Ocean or Rock Lobster Fishery Access Licence issued under the provisions of the **Fisheries Act 1995** will be used as the basis for validating the 1,000 kilograms;
- (b) be the holder of an Ocean Fishery Access Licence or a Rock Lobster Fishery Access Licence;
- (c) be the owner of a suitably registered fishing vessel which has the capacity to store and hold live fish;
- (d) have access to onshore handling facilities for live banded morwong.

The banded morwong developing fishery will be reviewed by the Secretary before the end of the year 2003 to determine if the fishery is sufficiently developed to justify the issue of access licences under section 38 of the **Fisheries Act 1995**.

This Direction commences on the day it is published in the Government Gazette and remains in force until revoked.

Dated 2 October 2000

CANDY BROAD
Minister for Energy and Resources

Planning and Environment Act 1987**BRIMBANK PLANNING SCHEME**

Notice of Approval of Amendment

Amendment C10

The Minister for Planning has approved Amendment C10 to the Brimbank Planning Scheme.

The Amendment comes into operation on the date this notice is published in the Government Gazette.

The Amendment:

- Rezones part of the land in Newcombe Drive, St Albans from Industrial 1 to Residential 1.
- Includes a Development Plan Overlay over the River Valley Estate generally bounded by the Maribyrnong River, Melbourne–Sydney rail line, Vermont Avenue, Cumberland Street and Suffolk Road, North Sunshine.
- Includes a Business 3 zone in the Brimbank Planning Scheme.

A copy of the Amendment can be inspected, free of charge, during office hours, at the Department of Infrastructure, Planning Information Centre, Upper Plaza, Nauru House, 80 Collins Street, Melbourne and at the offices of the Brimbank City Council, Old Calder Highway, Keilor.

PAUL JEROME
Executive Director
Planning, Heritage and
Building Division
Department of Infrastructure

Planning and Environment Act 1987**DAREBIN PLANNING SCHEME**

Notice of Approval of Amendment

Amendment C6

The Minister for Planning has approved Amendment C6 to the Darebin Planning Scheme.

The Amendment comes into operation on the date this notice is published in the Government Gazette.

The Amendment rezones land at 194 Miller Street, Preston from an Industrial 3 Zone to a Residential 1 Zone with an Environmental Audit Overlay.

A copy of the Amendment can be inspected, free of charge, during office hours, at the Department of Infrastructure, Planning Information Centre, Upper Plaza, Nauru House, 80 Collins Street, Melbourne and at the offices of the City of Darebin Council, 274 Gower Street, Preston.

PAUL JEROME
Executive Director
Planning, Heritage and
Building Division
Department of Infrastructure

Planning and Environment Act 1987

DAREBIN PLANNING SCHEME

Notice of Approval of Amendment

Amendment C13

The Minister for Planning has approved Amendment C13 to the Darebin Planning Scheme.

The Amendment comes into operation on the date this notice is published in the Government Gazette.

The Amendment rezones Lot 16, No. 4 Cleeland Street, Reservoir from a Residential 1 Zone to a Public Use Zone 6 – Local Government.

A copy of the Amendment can be inspected, free of charge, during office hours, at the Department of Infrastructure, Planning Information Centre, Upper Plaza, Nauru House, 80 Collins Street, Melbourne and at the offices of the City of Darebin Council, 274 Gower Street, Preston.

PAUL JEROME
Executive Director
Planning, Heritage and
Building Division
Department of Infrastructure

Planning and Environment Act 1987

GLEN EIRA PLANNING SCHEME

Notice of Approval of Amendment

Amendment C12

The Minister for Planning has approved Amendment C12 to the Glen Eira Planning Scheme.

The Amendment comes into operation on the date this notice is published in the Government Gazette.

The Amendment inserts a variation to the restrictive covenant affecting land at Elbena Grove, Carnegie, in the schedule to Clause 52.03; amends the date of the Consent Notice affecting land at 8–8a Bent Street, Bentleigh, in the schedule to Clause 52.02 and Clause 81; and inserts a new objective relating to housing diversity and density into Clause 21.04-2.

A copy of the Amendment can be inspected, free of charge, during office hours, at the Department of Infrastructure, Planning Information Centre, Upper Plaza, Nauru House, 80 Collins Street, Melbourne and at the offices of the Glen Eira City Council, corner of Glen Eira and Hawthorn Roads, Caulfield.

PAUL JEROME
Executive Director
Planning, Heritage and
Building Division
Department of Infrastructure

Planning and Environment Act 1987

TOWONG PLANNING SCHEME

Notice of Approval of Amendment

Amendment C2

The Minister for Planning has approved Amendment C2 to the Towong Planning Scheme.

The Amendment comes into operation on the date this notice is published in the Government Gazette.

The Amendment inserts two new Planning Scheme maps, amends the schedule to the Heritage Overlay, amends Planning Scheme Maps to show the correct location of a registered site and includes the location of a site already listed in the schedule to the Heritage Overlay of the Towong Planning Scheme.

Those places affected include:

- Thologolong Homestead, Thologolong Road, Thologolong;
- Mount Merrimac Gold Battery Site, off Trappers Spur Track, Granite Hill;
- Pioneer and Union Hydraulic Gold Sluicing Site, Pioneer Mine Historic Area, Mitta Mitta;
- Young Australian Battery and Gold Cyaniding Works, Glendart Track and off Corryong–Benambra Road, Corryong.

A copy of the Amendment can be inspected, free of charge, during office hours, at the Department of Infrastructure, North East Regional Office, 50–52 Clarke Street, Benalla.

PAUL JEROME
Executive Director
Planning, Heritage and
Building Division
Department of Infrastructure

Planning and Environment Act 1987

WHITTLESEA PLANNING SCHEME

Notice of Approval of Amendment

Amendment C1

The Minister for Planning has approved Amendment C1 to the Whittlesea Planning Scheme.

The Amendment comes into operation on the date this notice is published in the Government Gazette.

The Amendment inserts into the Local Planning Policy Framework of the Whittlesea Planning Scheme:

- A new strategy on image and appearance, and
- A new Policy 22.12 for advertising signs adjoining the Metropolitan Ring Road.

A copy of the Amendment can be inspected, free of charge, during office hours, at the Department of Infrastructure, Planning Information Centre, Upper Plaza, Nauru House, 80 Collins Street, Melbourne and at the offices of the Whittlesea City Council, Ferres Boulevard, South Morang.

PAUL JEROME
Executive Director
Planning, Heritage and
Building Division
Department of Infrastructure

Planning and Environment Act 1987

YARRA RANGES PLANNING SCHEME

Notice of Approval of Amendment

Amendment C1

The Minister for Planning has approved Amendment C1 to the Yarra Ranges Planning Scheme.

The Amendment comes into operation on the date this notice is published in the Government Gazette.

The Amendment alters the site specific provisions relating to land at 17 and 25 Blackhill Road, Selby and amends the location of a building envelope.

A copy of the Amendment can be inspected, free of charge, during office hours, at the Department of Infrastructure, Planning Information Centre, Upper Plaza, Nauru House, 80 Collins Street, Melbourne and at the offices of the Yarra Ranges Shire Council, Anderson Street, Lilydale.

PAUL JEROME
Executive Director
Planning, Heritage and
Building Division
Department of Infrastructure

ORDERS IN COUNCIL**Cemeteries Act 1958****SCALE OF FEES****Order in Council**

Under Section 17(1) of the **Cemeteries Act 1958**, and on the recommendation of the Minister for Health, the Governor-in-Council consents to the making of the Scales of Fees in respect of the following public cemeteries:

Beechworth
 Chewton
 Eildon Weir
 Harcourt
 Kilmore
 Memorial Park Altona
 Nyora

Cemeteries Act 1958**SCALE OF FEES**

By resolution of the Trust, the following fees will apply in the Beechworth Public Cemetery from the date of approval by the Governor in Council. All other fees are rescinded to the extent to which they conflict with this scale.

LAWN CEMETERY	\$
Desk type memorial area Land 1.2 m x 2.44	495.00
Headstone area Land 1.2 x 2.44	600.00
Sinking fee Single interment	405.00
Double interment	435.00
Triple interment	450.00
Reopen fee	405.00
Interment of ashes in private grave, Lawn or General	160.00
Exhumation fee	860.00
GENERAL CEMETERY	
Land 1.2 m x 2.44 m	405.00
Sinking Fee Single interment	405.00
Double interment	435.00
Triple interment	450.00
Reopen fee	405.00
Exhumation fee	860.00
NURSERY GARDEN	
Land	135.00
Administration fee per interment	135.00
Grave digging contract price + 10%	115.00
Plaque	175.00
MEMORIAL WALL	
Interment of ashes	160.00

MONUMENTAL FEES	\$
Permission to erect Monument General Cemetery	90.00
Headstone	45.00
Desk memorial Lawn Cemetery	45.00
Second inscription	15.00
Search fee one surname	15.00
each additional surname	7.50

ROBERT LEONARD SIMPSON, trustee
MARGARET ISABEL CARLTON, trustee
SIMON JAMES KELLY, trustee

Cemeteries Act 1958

SCALE OF FEES

By resolution of the Trust, the following fees will apply in the Chewton Public Cemetery from the date of approval by the Governor in Council. All other fees are rescinded to the extent to which they conflict with this scale.

PRIVATE GRAVE	\$
Land 2.44 x 1.22	200.00
Land 2.44 x 2.44	400.00
Sinking of grave	Contractor's fee
Re-open	Contractor's fee
Removal of cover	Contractor's fee
Interment fee	60.00
Permission to erect Headstone	10% of cost
Interment of ashes in Private Grave	60.00
Wall Niche	120.00
Search Fee	20.00
Stone, concrete or any type kerbs	60.00

GEOFF KLIMECK, trustee
STUART WILLIAMSON, trustee
PETER MITCHELL, trustee

Cemeteries Act 1958

SCALE OF FEES

By resolution of the Trust, the following fees will apply in the Eildon Weir Public Cemetery from the date of approval by the Governor in Council. All other fees are rescinded to the extent to which they conflict with this scale.

	\$
1. Sinking Grave 1.96 m	Contractor's fee plus 10%
2. Re-opening any grave	300.00

	\$
Exhumation fee	860.00
	G. McKAY, trustee
	GORDON McKAY, trustee
	T. SAVAGE, trustee

Cemeteries Act 1958

SCALE OF FEES

By resolution of the Trust, the following fees will apply in the Harcourt Public Cemetery from the date of approval by the Governor in Council. All other fees are rescinded to the extent to which they conflict with this scale.

	\$
Sinking of Grave	435.00
Re-opening of Grave	435.00
Interment of Ashes	100.00
Own selection of land in Monumental Section	50.00
Interment Fee	80.00
Number peg or label	18.00
All other fees remain the same.	

NEIL McLEAN, trustee
GEOFF JONES, trustee
PETER WILSON, trustee

Cemeteries Act 1958

SCALE OF FEES

By resolution of the Trust, the following fees will apply in the Kilmore Public Cemetery from the date of approval by the Governor in Council. All other fees are rescinded to the extent to which they conflict with this scale.

PUBLIC GRAVES	\$
Interment in grave without exclusive right – stillborn child	22.00
Interment in grave without exclusive right – others	27.00
PRIVATE GRAVE	
Land 2.44 m x 1.22 m	650.00
SINKING CHARGES FOR PRIVATE GRAVES	
Sinking grave 1.83 m	385.00
Each additional 0.3m	33.00
Sinking oversize grave (extra)	44.00
Cancellation of order to sink (if commenced)	44.00
REOPENING CHARGES	
Reopening grave (no cover)	440.00
Reopening grave (with cover)	490.00

MEMORIAL WALL

Niche in Memorial Wall

Bronze plaque including fitting

Contract Price plus 50%

MISCELLANEOUS CHARGES

Interment fee

55.00

Permission to erect a headstone or monument

(maximum height from beam 0.6 m)

10% of cost with a minimum of \$100.00

Exhuming the remains of a body (when authorised)

1,100.00

Interment of ashes in a private grave

110.00

Interment on Saturdays, Sundays or Public Holidays (extra)

110.00

Removal of slab (extra)

50.00

ROBERT EDWIN HANNAM, trustee

AGNES EVELYN RAGLUS, trustee

IAN BENTLEY STILL, trustee

Cemeteries Act 1958**SCALE OF FEES**

By resolution of the Trust, the following fees will apply in the Memorial Park, Altona Cemetery and Crematorium from the date of approval by the Governor in Council. All other fees are rescinded to the extent to which they conflict with this scale.

\$

Court of Music Camellia Bush Family Memorial

2,350.00

TENURE REVIEW

The Trust has adopted a tenure period of 50 years, for both single and family cremation memorial sites at Memorial Park.

The 50 year tenure period shall be extended to all cremation memorial sites that have been purchased under the former tenure periods of 25 years for singles and 40 years for families.

The fee for extended tenure shall be 50% of the initial memorialisation fee in use at the date of the extension procurement. An extension period may be procured at any time during the period of tenure.

Extension periods shall be available for purchase in blocks of 50 years.

The above alterations shall become effective as from the date of publication in the Government Gazette.

J. A. CRITCHLEY, trustee

PAMELA J. JELLIE, trustee

J. A. YACONO, trustee

Cemeteries Act 1958**SCALE OF FEES**

By resolution of the Trust, the following fees will apply in the Nyora Public Cemetery from the date of approval by the Governor in Council. All other fees are rescinded to the extent to which they conflict with this scale.

	\$
New Grave	550.00
Re-Open	525.00

JAN JOHAN VAN DOORN, secretary

JOHN BERTRAM WALLAS, trustee

JOHN WILLIAM HEYLEN, trustee

Dated 17 October 2000

Responsible Minister:

HON JOHN THWAITES MP

Minister for Health

HELEN DOYE

Clerk of the Executive Council

Local Government Act 1989**ALTERATION OF WARD BOUNDARIES
OF GREATER GEELONG CITY COUNCIL****Order in Council**

The Governor in Council hereby directs that:

- a) Under Section 220S (1)(a) of the **Local Government Act 1989**, this Order comes into operation on the day it is published in the Government Gazette; and
- b) Under Section 220Q (k), (l), (m) and (n) of the **Local Government Act 1989**, on the day this Order comes into operation the number of wards and Councillors shall be fixed as 12 wards with 1 Councillor elected from each ward. Also the boundaries of the wards and names of the wards of the Greater Geelong City Council shall be fixed as described in the Schedule to this Order.

SCHEDULE**Boundaries of the Wards of
Greater Geelong City Council
Altered and Redefined****Boundaries of Beangala Ward**

Commencing on Bass Strait at the Barwon River, being a point on the southern boundary of the City; thence generally north-easterly and north-westerly by the Barwon River to the eastern shore of Lake Connemara; thence

northerly and north-easterly by the shore of that lake to a point in line with Bawtree Road; thence northerly by a line and that road to the Bellarine Highway; thence south-easterly by that highway to Banks road; thence north-easterly by that road to the Bellarine Peninsula Tourist Railway; thence northerly by that tourist railway to Andersons Road; thence easterly by that road to the Portarlington-Queenscliff Road; thence northerly by that road to Coatsworth Road; thence easterly by that road and Harvey Road to Ibbotson Street; thence northerly by that street to the southern boundary of the Wildlife Reserve; thence easterly by that boundary and a line in continuation to the shore of Port Phillip Bay, being a point on the City boundary, and thence southerly, south-westerly and westerly by the City boundary to the point of commencement.

Boundaries of Coryule Ward

Commencing on the Bellarine Highway at Bawtree Road; thence south-easterly by the Bellarine Highway to Banks Road; thence north-easterly by that road to the Bellarine Peninsula Tourist Railway; thence northerly by that tourist railway to Andersons Road; thence easterly by that road to the Portarlington-Queenscliff Road; thence northerly by that road to Coatsworth Road; thence easterly by that road and Harvey Road to Ibbotson Street; thence northerly by that street to the southern boundary of the Wildlife

Reserve; thence easterly by that boundary and a line in continuation to the shore of Port Phillip Bay, being a point on the City boundary; thence northerly, north-westerly and south-westerly by the City boundary to a point in line with Bawtree Road, and thence southerly by a line and Bawtree Road to the point of commencement.

Boundaries of Cheetham Ward

Commencing on the Geelong-Portarlington Road at Boundary Road; thence south-easterly by the Geelong-Portarlington Road to Wilsons Road; thence southerly by that road and a line in continuation to the Barwon River; thence generally south-easterly by that river to the north-western shore of Lake Connemara; thence north-easterly and easterly by the shore of that lake to a point in line with Bawtree Road; thence northerly by a line, Bawtree Road and a line in continuation to the shore of Corio Bay, being a point on the City boundary; thence generally north-westerly and south-westerly by the City boundary to a point in line with Boundary Road, and thence southerly by a line to the point of commencement.

Boundaries of Austin Ward

Commencing at the junction of McKillop Street with Latrobe Terrace; thence south-easterly by McKillop Street to Moorabool Street, thence southerly by that street to the Barwon River, thence generally south-easterly and easterly by that river to a point in line with Wilsons Road; thence northerly by a line and Wilsons Road to the Geelong-Portarlington Road; thence north-westerly by that road to Boundary Road; thence northerly by a line in continuation of Boundary Road to the shore of Corio Bay, being a point on the City boundary; thence generally north-westerly, south-westerly and northerly by that boundary to a point in line with Glenleith Avenue, thence westerly by a line to the junction of Glenleith Avenue with The Esplanade; thence southerly by that esplanade to Mercer Street; thence north-westerly by the southern carriageway of that street to Keera Street, and thence southerly by Keera Street and Latrobe Terrace to the point of commencement.

Boundaries of Brownbill Ward

Commencing at the junction of Victoria Street with Thompson Road; thence easterly by Victoria Street to the Princes Highway; thence southerly by that highway to Edward Street;

thence easterly by that street, a line, again Edward Street and a line in continuation to the shore of Corio Bay, being a point on the City boundary; thence southerly by the City boundary to a point in line with Glenleith Avenue; thence westerly by a line to the junction of Glenleith Avenue with The Esplanade; thence southerly by that esplanade to Mercer Street; thence north-westerly by the southern carriageway of that street to Keera Street; thence southerly by Keera Street and Latrobe Terrace to McKillop Street; thence south-easterly by that street to Moorabool Street; thence southerly by that street to the Barwon River; thence generally westerly and south-westerly by that river to Shannon Avenue; thence northerly by that avenue to Thompson Road, and thence north-easterly and northerly by that road to the point of commencement.

Boundaries of Buckley Ward

Commencing on the southern boundary of the City at the Surfcoast Highway; thence northerly by that highway to Boundary Road; thence westerly by that road to a point in line with Rossack Drive; thence northerly by a line and Rossack Drive to the Waurn Ponds Creek; thence generally north-easterly by that creek to the Barwon River; thence south-easterly by that river to the north-western shore of Lake Connemara; thence north-easterly, easterly, south-westerly and southerly by the shore of that lake to the Barwon River; thence south-easterly and south-westerly by that river to Bass Strait, being a point on the City boundary, and thence westerly, northerly, and again westerly by the City boundary to the point of commencement.

Boundaries of Deakin Ward

Commencing on the southern boundary of the City at the Surfcoast Highway; thence northerly by that highway to Boundary Road; thence westerly by that road to a point in line with Rossack Drive; thence northerly by a line and Rossack Drive to the Waurn Ponds Creek; thence generally north-easterly by that creek to the electricity transmission line north of Pioneer Road; thence westerly by that transmission line to the Princes Highway; thence south-westerly by that highway to South Valley Road; thence north-westerly by that road to the first intersection with Glastonbury Drive; thence north-easterly by that drive to Cortland Drive; thence north-easterly by that drive to Fryers

Road; thence westerly by that road to Belle Vue Avenue; thence generally northerly by that avenue to Barrabool Road; thence north-easterly by that road to Shannon Avenue; thence northerly by that avenue to the Barwon River; thence generally north-westerly, and westerly by the Barwon River to the City boundary, and thence southerly and easterly by the city boundary to the point of commencement.

Boundaries of Kardinia Ward

Commencing at a point on the Waurn Ponds Creek at its intersection with the electricity transmission line north of Pioneer Road; thence westerly by that transmission line to the Princes Highway; thence south-westerly by that highway to South Valley Road; thence north-westerly by that road to the first intersection with Glastonbury Drive; thence north-easterly by that drive to Cortland Drive; thence north-easterly by that drive to Fryers Road; thence westerly by that road to Belle Vue Avenue; thence generally northerly by that avenue to Barrabool Road; thence north-easterly by that road to Shannon Avenue; thence northerly by that avenue to the Barwon River; thence generally north-easterly, and south-easterly by the Barwon River to the Waurn Ponds Creek, and thence generally south-westerly by that creek to the point of commencement.

Boundaries of Kildare Ward

Commencing on the western boundary of the City at the Barwon River; thence generally easterly by the Barwon River to Shannon Avenue; thence northerly by that avenue to Ballarat Road; thence north-westerly by that road and the Midland Highway to the electricity transmission line near Rollins Road; thence southerly and south-westerly by that transmission line to the Moorabool River; thence generally north-westerly by that river to the Midland Highway being a point on the City boundary, and thence westerly and generally southerly by the City boundary to the point of commencement.

Boundaries of Cowie Ward

Commencing at the intersection of Sparks Road and the Princes Highway; thence easterly by Sparks Road and a line in continuation to the Melbourne-Geelong Highway; thence north-easterly by that railway to St. Georges Road; thence easterly by that road and a line in continuation to the shore of Corio Bay, being a

point on the City boundary; thence southerly by the City boundary to a point in line with Edward Street; thence westerly by a line, Edward Street, a line and again Edward Street to the Princes Highway; thence northerly by that highway to Victoria Street; thence westerly by that street to Thompson Road; thence southerly by that road to Ballarat Road; thence north-westerly by that road to Rollins Road; thence northerly by that road to the Geelong-Ballarat Railway; thence south-easterly by that railway to Anakie Road; thence northerly by that road to Donnybrook Road; thence easterly by that road to Thompson Road; thence southerly by that road to Sparks Road, and thence easterly by that road to the point of commencement.

Boundaries of Corio Ward

Commencing at a point on the City boundary in line with St. Georges Road; thence westerly by a line and St. Georges Road to the Melbourne-Geelong Railway; thence south-westerly by that railway to a point in line with Sparks Road; thence westerly by a line and Sparks Road to Thompson Road; thence northerly by that road to Donnybrook Road; thence westerly by that road to Anakie Road; thence northerly by that road and Matthews Road to Plantation Road; thence easterly by that road and School Road to the Geelong-Melbourne Railway; thence north-easterly by that railway to the Princes Highway; thence north-easterly by that highway to Hovells Creek; thence south-easterly by that creek to the shore of Corio Bay, being a point on the City boundary, and thence generally south-westerly by the City boundary to the point of commencement.

Boundaries of Windemere Ward

Commencing on the Geelong-Melbourne Railway at School Road; thence westerly by School Road and Plantation Road to Matthews Road; thence southerly by that road and Anakie Road to the Geelong-Ballarat Railway; thence north-westerly by that railway to Rollins Road; thence southerly by that road to the Midland Highway; thence north-westerly by that highway to the electricity Transmission line; thence southerly and south-westerly by that transmission line to the Moorabool River; thence north-westerly by that river to the Midland Highway, being a point on the city boundary; thence north-westerly, generally easterly, south-easterly and generally south-westerly by the City boundary to Hovells

Creek; thence generally northerly by that creek to the Princes Highway; thence south-westerly by that highway to the Geelong-Melbourne Railway, and thence south-westerly by that railway to the point of commencement.

Dated 17 October 2000.

Responsible Minister
BOB CAMERON MP
Minister for Local Government

HELEN DOYE
Clerk of the Executive Council

Crown Land (Reserves) Act 1978
INCORPORATION OF COMMITTEE OF
MANAGEMENT OF THE FAIRLEA
RESERVE

The Governor in Council under Section 14A(1) of the **Crown Land (Reserves) Act 1978**, being satisfied that it is in the public interest to declare to be a corporation the Committee of Management appointed under Section 14(2) of the Act of the land described in the schedule hereunder:-

- (a) declares that the Committee of Management shall be a corporation;
 - (b) assigns the name "FAIRLEA RESERVE COMMITTEE OF MANAGEMENT INCORPORATED" to the corporation; and
- under Section 14B(3) of the Act, appoints Cr. Judith VOCE to be Chairperson of the corporation.

SCHEDULE

The remaining lands in the Parish of Jika Jika temporarily reserved as a site for Penal purposes by Order in Council of 13 March, 1956 (vide Government Gazette of 14 March, 1956 – page 1372) and Prison purposes by Order in Council of 12 November, 1985 (vide Government Gazette of 13 November, 1985 – page 4302) [purposes amended to Public Park by Order in Council of 28 January, 1998 vide Government Gazette of 29 January, 1998 – pages 263 & 264]. — (Rs 7446).

This Order is effective from the date on which it is published in the Government Gazette.

Dated 17 October 2000

Responsible Minister
SHERRYL GARBUTT
Minister for Environment
and Conservation

HELEN DOYE
Clerk of the Executive Council

**SUBORDINATE LEGISLATION ACT 1994
NOTICE OF MAKING OF STATUTORY
RULES**

Notice is hereby given under Section 17 (2) of the **Subordinate Legislation Act 1994** of the making of the following Statutory Rules:

103. *Statutory Rule:* Subordinate Legislation (National Parks (Fees and Charges) Regulations 1990 — Extension of Operation) Regulations 2000
Authorising Act: Subordinate Legislation Act 1994
Date of making: 17 October 2000
104. *Statutory Rule:* Pharmacists (Fees) Regulations 2000
Authorising Act: Pharmacists Act 1974
Date of making: 17 October 2000
105. *Statutory Rule:* Subdivision (Body Corporate) (Interim) Regulations 2000
Authorising Act: Subdivision Act 1988
Date of making: 17 October 2000
106. *Statutory Rule:* Transport Accident (Amendment) Regulations 2000
Authorising Act: Transport Accident Act 1986
Date of making: 17 October 2000

**SUBORDINATE LEGISLATION ACT 1994
NOTICE THAT STATUTORY RULES ARE
OBTAINABLE**

Notice is hereby given under Section 17 (3) of the **Subordinate Legislation Act 1994** that the following Statutory Rules were first obtainable from Information Victoria, 356 Collins Street, Melbourne on the date specified:

99. *Statutory Rule:* Subordinate Legislation (Petroleum (Submerged Lands) Regulations 1990 — Extension of Operation) Regulations 2000
Authorising Act: Subordinate Legislation Act 1994
Date first obtainable: 17 October 2000
Code A
100. *Statutory Rule:* Tobacco (Victorian Health Promotion Foundation) Regulations 2000
Authorising Act: Tobacco Act 1987
Date first obtainable: 17 October 2000
Code A
101. *Statutory Rule:* Subdivision (Procedures) Regulations 2000
Authorising Act: Subdivision Act 1988
Date first obtainable: 17 October 2000
Code D
102. *Statutory Rule:* Accident Compensation (Amendment) Regulations 2000
Authorising Act: Accident Compensation Act 1985
Date first obtainable: 17 October 2000
Code A

Retail price will vary according to the number of pages in each special or periodical gazette. The table below sets out the prices that apply

<i>Price Code</i>	<i>No. of Pages (Including cover and blank pages)</i>	<i>Price</i>
A	1-16	\$2.90
B	17-32	\$4.30
C	33-48	\$5.90
D	49-96	\$9.15
E	97-144	\$11.85
F	145-192	\$14.00
G	193-240	\$16.15
H	241-288	\$17.20
I	289-352	\$19.35
J	353-416	\$22.60
K	417-480	\$25.80
L	481-544	\$30.10
M	545-608	\$34.40
N	609-672	\$38.70
O	673-736	\$43.00
P	737-800	\$47.30

ADVERTISERS PLEASE NOTE

As from 19 October 2000

The last Special Gazette was No. 146 dated 13 October 2000

The last Periodical Gazette was No. 1 dated 22 June 2000

CONTENTS

	Page
Estates of Deceased Persons	2516
Government and Outer Budget Sector	
Agencies Notices	2522
Orders in Council—	2544
Acts — Cemeteries; Local Government; Crown Land (Reserves);	
Private Advertisements	2514
Proclamations	2521

The Victoria Government Gazette is published by
The Craftsman Press Pty. Ltd. with the authority of the
Government Printer for the State of Victoria
© State of Victoria 2000

ISSN 0819-5471

This publication is copyright. No parts may be
reproduced by any process except in accordance with
the provisions of the Copyright Act.

Products and services advertised in this publication are not
endorsed by The Craftsman Press Pty. Ltd. or the State of
Victoria and neither of them accepts any
responsibility for the content or the quality of
reproduction. The Craftsman Press Pty. Ltd. reserves the
right to reject any advertising material it considers
unsuitable for government publication.

Address all enquiries to the Government Printer for the
State of Victoria
Government Information and Communications Branch
Department of Premier and Cabinet
Level 3, 356 Collins Street
Melbourne 3000
Victoria Australia

RETAIL SALES

Information Victoria Bookshop
356 Collins Street Melbourne 3000.
Telephone enquiries 1300 366 356

City Graphics
Level 1, 520 Bourke Street
Melbourne 3000
Telephone enquiries (03) 9600 0977

Recommended Retail Price \$1.70

Government and Outer Budget Sector Agencies please note:
STYLE REQUIREMENTS.

To ensure that material received can be reproduced, and that
errors are minimised, the following guidelines are to be
observed when submitting material by fax.

Fax resolution:

Material sent by fax should be transmitted using Fine
Resolution (200 dots per inch by 200 dpi).

Font size:

Use 12 point (10 pitch) or larger.

Font Style:

Clear plain font styles, such as Helvetica, should be used.

Graphics:

Line drawings should be transmitted as large as possible to
ensure clarity. Drawings up to A4 size sent by fax using Fine
Resolution provide a good quality for reproduction.

Avoid:

Italics, underlining and full justification.

Ensure document is square when sending as documents that are
sent skewed are difficult to read and process.

ISSN 0819-5471

