



Victoria Government Gazette

No. G 29 Thursday 20 July 2000

GENERAL

GENERAL AND PERIODICAL GAZETTE

Copy to: Gazette Officer
The Craftsman Press Pty. Ltd.
125 Highbury Road,
Burwood Vic 3125
Telephone: (03) 9926 1233
Facsimile: (03) 9926 1292
DX: 32510 Burwood
Email: gazette@craftpress.com.au

Advertising Rates and Payment

Private Notices

Payment must be received in advance with advertisement details.

30 cents per word - Full page \$180.00.

Additional costs must be included in prepayment if a copy of the gazette is required. Copy Prices - Page

\$1.50 - Gazette \$3.20 Certified copy of Gazette \$3.50. (all prices include Postage). **Cheques should be made payable to The Craftsman Press Pty. Ltd.**

Government and Outer Budget Sector Agencies Notices

Not required to pre-pay.

Advertisements may be faxed or sent via email with a cover sheet, marked to the attention of the Gazette Officer.

Floppy Disks (Mac & PC) can also be accepted.

Costs can be calculated on the following basis:

Per Line	Typeset
Single column	\$1.55
Double column	\$3.10
Full Page	\$64.80

The Craftsman Press is pleased to offer a series of discounts from the typesetting costs.

1. Copy supplied on disk.
2. Copy supplied via email.
3. Artwork for forms and other material which require exact reproduction.

1. Copy supplied on disk.

Where a disk is supplied and there is minimum alteration required, **30% off.**

Where a disk is supplied requiring extraneous matter stripped out and styles applied, **20% off.**

2. Copy supplied via email.

Where a notice is sent via email and there is minimum alteration required, **25% off.**

Where email is supplied requiring extraneous matter stripped out and styles applied, **15% off.**

3. Artwork for forms and other material which requires exact reproduction.

Scanning and sizing of artwork for forms, to be reproduced in page format, **35% off.**

Copy Deadline for General Gazette

9.30 a.m. Monday - (Private Notices)

9.30 a.m. Tuesday - (Government and Outer Budget Sector Agencies Notices)

Advertisers should note:

- Late copy received at The Craftsman Press Pty. Ltd. after deadlines will be placed in the following issue of VGG, irrespective of any date/s mentioned in the copy (unless otherwise advised).
- Proofs will be supplied only when requested or at the direction of the Gazette Officer.
- No additions or amendments to material for publications will be accepted by telephone.
- Orders in Council may be lodged prior to receiving assent with the Governor's or Clerk's signature. They will only be published once approved and signed.
- Government and Outer Budget Sector Agencies please note: *See style requirements on back page.*

SPECIAL GAZETTES

Copy to: Gazette Officer
The Craftsman Press Pty. Ltd.
125 Highbury Road,
Burwood Vic 3125
Telephone: (03) 9926 1233
Facsimile: (03) 9926 1292
Email: gazette@craftpress.com.au

Advertising Rates and Payment

Private Notices

Full Page \$360.00

Payment must be received in advance with notice details.

Government and Outer Budget Sector Agencies Notices

	Typeset
Full Page	\$87.50

Note:

The after hours number for Special Gazettes is:

Telephone: 0419 327 321

SUBSCRIPTIONS AND RETAIL SALES

Copies of the Victoria Government Gazette can be purchased from The Craftsman Press Pty. Ltd. by subscription.

The Victoria Government Gazette

General and Special - \$170.00 each year

General, Special and Periodical - \$227.00 each year

Periodical - \$113.00 each year

Subscriptions are payable in advance and accepted for a period of one year. All subscriptions are on a firm basis and refunds will not be given.

All payments should be made payable to The Craftsman Press Pty. Ltd.

Subscription enquiries:

The Craftsman Press Pty. Ltd.

125 Highbury Road, Burwood Vic 3125

Telephone: (03) 9926 1233

INDEX TO PRIVATE ADVERTISERS

A

A.B. Natoli Pty1737
 Andrew G.J. Rowan1737
 AXA Trustees Limited1737

B

Baird & McGregor1737
 Beckwith Cleverdon Rees1738

C

Chessell Williams1738
 Cornwall Stodart1738

D

Dwyer Mahon & Robertson1738

E

Eales & Mackenzie1738
 E.P. Johnson & Davis1738

G

Garden & Green1738

I

Ingpen & Bent1739

K

Keith Hercules1739
 Kelly & Chapman1739

L

Littleton Hackford1739

M

McCracken & McCracken1740
 Mills Oakley1740

P

Peter J. Walsh Carroll Kiernan & Forrest . .1740

R

Rennick & Gaynor1740
 Rowan Sharp1740

T

T.J. Mulvany & Co.1741

V

Verhoeven & Curtain1741

W

W.J. Gilbert & Co.1741
 W.J. Gilbert & Co.1741

Y

Young Hubbard & Co.1741

PRIVATE ADVERTISEMENTS

Partnership Act 1958

Notice is hereby given that the partnership between Troy Kristian Craig of the first part and Bryan John Coughlan of the second part and Allan Francis Jordan of the third part and carrying on business as "Bendigo Bat & Ball" at Collins Street, Kangaroo Flat, has been dissolved as from 30 June 2000 on which date Allan Francis Jordan retired therefrom leaving Troy Kristian Craig of the first part and Bryan John Coughlan of the second part as the partners of the said business and all accounts will be received by the said continuing partners at the relevant business address.

BECK SHEAHAN QUINN & KIRKHAM,
lawyers,
110 Pall Mall, Bendigo, Vic. 3550.

DISSOLUTION OF PARTNERSHIP

Notice is hereby given that the partnership previously subsisting between Glenda Ash of 92 Barry Street, Romsey, Victoria 3434 and Noelle Barmby of 30 Newnham Drive, Romsey, Victoria 3434, carrying on business as Perfect Grounds Cafe at 97A Main Street, Romsey, under the style or firm of Perfect Grounds Cafe has been dissolved by mutual consent as from 30 June 2000.

Dated 10 July 2000.

FRANCIS ALBERT CONNORS, late of 21 Parkhill Drive, Berwick, Victoria, deceased. Creditors, next-of-kin and others having claims in respect of the estate of the abovenamed deceased, who died on 26 May 2000, are required by Lynette Esther Bartley of 63 Mildura Crescent, Endeavour Hills, Victoria, home duties, the executrix of the deceased's will, to send particulars of their claim to the said executrix care of the undermentioned solicitors by 1 November 2000 after which date they will convey or distribute the assets having regard only to the claims of which they then have notice.

A. B. NATOLI PTY, solicitors,
24 Cotham Road, Kew 3101.

LYONEL MUNTON MIDDOWS, late of 5 Irving Road, Toorak, Victoria, retired, deceased. Creditors, next-of-kin and others having claims in respect of the estate of the deceased, who died on 23 March 2000, are required by Equity Trustees Limited, A.C.N. 004 031 298, the proving executor of the will of the deceased, to send particulars of their claims to the executor in the care of the undermentioned solicitor by 19 September 2000 after which date the executor may convey or distribute the assets having regard only to the claims of which it then has notice.

ANDREW G. J. ROWAN, solicitor,
Level 4, 405 Bourke Street, Melbourne 3000.

NANCY AUDREY MORTON, late of 163 Mitchell Street, Maidstone, home duties. Creditors, next-of-kin and others having claims in respect of the estate of the deceased, who died on 17 April 2000, are required by AXA Trustees Limited, formerly National Mutual Trustees Limited of 65 Southbank Boulevard, Southbank, Victoria 3006, the applicant for a grant of probate, the said company having been authorised by the executor, James Rex Morton, to send particulars to it by 20 September 2000 after which date the applicant for a grant of probate may convey or distribute the assets having regard only to the claims of which it then has notice.

AXA TRUSTEES LIMITED,
65 Southbank Boulevard, Southbank 3006.

SARAH AGNES MOLONEY, deceased, late of 7 Willow Grove, Wendouree. Creditors, next-of-kin and others having claims in respect of the estate of the deceased, who died on 25 February 2000, are required by the trustee in the will, William Hamish McGregor, to send particulars to the trustee by 6 September 2000 after which date the trustee may convey or distribute the assets having regard only to the claims of which the trustee then has notice.

BAIRD & MCGREGOR, solicitors,
9 Lydiard Street North, Ballarat.

DONALD DE WAR CONWAY, late of 13 Lewis Road, Wantirna, Victoria, deceased. Creditors, next-of-kin and others having claims in respect of the estate of the abovenamed deceased, who died on 5 July 2000, are required by John Richard Beckwith of 290 Collins Street, Melbourne, Victoria, solicitor, the executor of the deceased's will, to send particulars of their claim to the said executor care of the undermentioned solicitors by 30 October 2000 after which date he will convey or distribute the assets having regard only to the claims of which he then has notice.

BECKWITH CLEVERDON REES, solicitors,
290 Collins Street, Melbourne 3000.

Creditors, next-of-kin and others having claims against the estate of JAMES JENNINGS, late of Eddington Road, Baringhup, Victoria, farmer, deceased, who died on 16 April 1999, are requested to send particulars of their claims to the executors care of the undermentioned solicitors by 20 September 2000 after which date they will distribute the assets having regard only to the claims on which date they then had notice.

CHESSELL WILLIAMS, lawyers,
Level 13, 379 Collins Street, Melbourne 3000.

ROBERT HENRY SPRY, late of Suite 6, 22 Millswyn Street, South Yarra, in the State of Victoria, company director, deceased. Creditors, next-of-kin and others having claims in respect of the estate of the deceased, who died on 11 August 1999, are required by John Francis Chamberlin of 48 Claremont Avenue, Malvern, in the State of Victoria and Barry James Bennett of 64 Hodgson Street, Lower Templestowe, the executors of the will of the said deceased, to send particulars to them in care of John Francis Chamberlin at Cornwall Stodart, Level 10, 114 William Street, Melbourne by 30 September 2000 after which date the said executors may convey or distribute the assets having regard only to the claims of which they shall then have notice.

Dated 11 July 2000.

CORNWALL STODART, lawyers,
114 William Street, Melbourne.

Creditors, next-of-kin or others having claims in respect of the estate of DONALD JAMES KELLY, late of 12 Bath Street, Swan Hill, self employed, deceased, who died on 17 June 2000, are to send particulars of their claim

to the executrix care of the undermentioned solicitors by 15 September 2000 after which date the executrix will distribute the assets having regard only to the claims of which she then has notice.

DWYER MAHON & ROBERTSON, solicitors,
Beveridge Dome,
194-208 Beveridge Street, Swan Hill.

The estate of PATRICIA SHIRLEY NOLAN, deceased. Creditors, next-of-kin and others having claims in respect of the estate of the deceased, who died on 15 October 1999, are required by the trustees, Judith Anne Pearce of 26 Stringybark Boulevard, Mount Evelyn and Julie Pearce of 4 Wilmette Court, Lilydale, to send particulars to the trustees by 9 September 2000 after which date the trustees may convey or distribute the assets having regard only to the claims of which the trustees have notice.

EALES & MACKENZIE, legal advisors,
114-116 Main Street, Lilydale.

Creditors, next-of-kin or others having claims in respect of the estate of ERNESTINE JESSIE HAWKINS, late of 220 Middleborough Road, Blackburn South, Victoria, retired machinist, deceased, who died on 13 July 1999, are to send particulars of their claims to the executor care of the undermentioned solicitors by 28 September 2000 after which date the executor will distribute the assets having regard only to the claims of which the executor then has notice.

E. P. JOHNSON & DAVIES, solicitors,
30 Collins Street, Melbourne 3000.

ALMA BEATRICE BULL, late of 5 Gladstone Avenue, Ultima, Victoria, home duties, deceased. Creditors, next-of-kin and others having claims in respect of the estate of the deceased, who died on 27 November 1999, are required by the trustees, Leslie Alfred Bull and Laurence John Bull, to send particulars to them care of the undermentioned solicitors by 14 September 2000, after which date the trustees may convey or distribute the assets having regard only to the claims of which they have notice.

GARDEN & GREEN, solicitors,
4 McCallum Street, Swan Hill 3585.

EVELYN JOAN THOMSON, late of 10 Malcolm Street, Nyah, Victoria, home duties, deceased. Creditors, next-of-kin and others having claims in respect of the estate of the deceased, who died on 26 April 2000, are required by the trustees, Patrick Rex Cronin and Peter Williams, to send particulars to them care of the undermentioned solicitors by 14 September 2000, after which date the trustees may convey or distribute the assets having regard only to the claims of which they then have notice.

GARDEN & GREEN, solicitors,
4 McCallum Street, Swan Hill 3585.

AUGUST UREK, late of 6 Waiora Avenue, Hamlyn Heights, deceased. Creditors, next-of-kin and others having claims in respect of the estate of the abovenamed deceased, who died on 9 March 2000, are required by the trustee, Elizabeth Kolar of 8 Leonis Court, Corio, to send particulars of their claims to the trustee care of the undermentioned legal practitioners by 1 September 2000 after which date the trustee may convey or distribute the assets having regard only to the claims of which she then has notice.

INGPEN & BENT,
legal practitioners for the trustee,
95 Yarra Street, Geelong.

ELIZABETH VERONICA BURR, late of 113 Barkly Street, East Brunswick, Victoria, widow, deceased. Creditors, next-of-kin and others having claims in respect of the estate of the deceased, who died on 19 January 1999, are required by the executors and trustees of such estate, David John James and Michael Wayne James, to send particulars to them c/o their solicitors, Keith Hercules of Suite 3, 456 St Kilda Road, Melbourne, by 29 September 2000 after which date the said executors and trustees may convey or distribute the assets of such estate having regard only to the claims of which they have notice.

KEITH HERCULES, solicitors,
Suite 3, 456 St. Kilda Road, Melbourne,
Victoria 3004.

Creditors, next-of-kin and others having claims in respect of the estate of JOHANNA KINDLER, late of 3 Inlet Street, Aspendale,

Victoria, widow, deceased, who died on 13 May 2000, are required by the executor nominated in the deceased's last will and testament dated 28 September 1976 namely, Klaus Peter Kindler of 3/33 Hillside Street, Springvale North, Victoria, teacher, who is applying to the Supreme Court for a grant of probate of the said last will and testament, to send particulars of such claims to the solicitors acting for the said executor namely Kelly & Chapman, 437 Centre Road, Bentleigh by 27 September 2000 after which date the said executor may convey or distribute the assets of the deceased, having regard only to the claims of which he or his solicitors then have notice.

KELLY & CHAPMAN, solicitors,
437 Centre Road, Bentleigh.

Creditors, next-of-kin and others having claims in respect of the estate of LILLIAN JOYCE DENT, late of 70 Matthews Court, Yallambee Village, Traralgon, Victoria, widow, deceased, who died on 3 July 2000, are to send their claims to the trustees, Rodney Desmond Dent of 34 Leggatt Street, Melton South, Victoria and Annette Isobel Van Heerwaarden of 179 Liddiard Road, Traralgon, Victoria, care of the below mentioned solicitors by 21 September 2000 after which date they will distribute the assets of the deceased having regard only to the claims of which they then have notice.

LITTLETON HACKFORD, solicitors,
Law Chambers,
115 Hotham Street, Traralgon, Vic. 3844.

Creditors, next-of-kin and others having claims in respect of the estate of IDA LILLIAN MILLS, late of 75 Thomson Road, Hazelwood North, Victoria, widow, deceased, who died on 10 June 2000, are to send their claims to the trustees, Neil Douglas Mills of RMB 4223 Thomson Road, Hazelwood North, Victoria and Garth Milson Reese-Hackford of 115-119 Hotham Street, Traralgon, Victoria, care of the below mentioned solicitors by 12 September 2000 after which date they will distribute the assets of the deceased having regard only to the claims of which they then have notice.

LITTLETON HACKFORD, solicitors,
Law Chambers,
115 Hotham Street, Traralgon, Vic. 3844.

JEANETTE CHARLETTE, formerly of 15 Wisewould Street, Flemington, but late of Tolstrup Nursing Home, Castlemaine, retired telephonist, deceased. Creditors, next-of-kin and others having claims in respect of the estate of the deceased, who died on 22 May 2000, are required by the personal representative, Brian Darnton Bayston of Level 3, 501 La Trobe Street, Melbourne, to send particulars to him by 21 September 2000 after which date the personal representative may convey or distribute the assets having regard only to the claims of which he then has notice.

McCRACKEN & McCRACKEN, solicitors,
501 La Trobe Street, Melbourne.

Creditors, next-of-kin and others having claims in respect of the estate of GERTRUDE HOPE SWANSON, late of Queen Elizabeth Centre, Ballarat, Victoria, but formerly of Unit 3, 47 The Boulevard, Ivanhoe, Victoria, widow, deceased, who died on 3 July 2000, are required by the executor, ANZ Executors & Trustee Company Limited of 530 Collins Street, Melbourne, Victoria, to send particulars to it by 20 September 2000 after which date it may convey or distribute the estate having regard only to the claims of which it then has notice.

MILLS OAKLEY, lawyers,
131 Queen Street, Melbourne.

Creditors, next-of-kin or others having claims in respect of the estate of HARRY STANLEY GEORGE PICKEN, late of 66 Payne Street, Heathcote, Victoria, retired farmer, deceased, who died on 3 May 2000, are to send particulars of their claims to the executor care of the undermentioned solicitors by 21 September 2000 after which date the executor will distribute the assets having regard only to the claims of which the executor then has notice.

MITCHELL, McKENZIE & CO., solicitors,
51-55 Heygarth Street, Echuca.

Estate of DOROTHY MARGARET JONES, late of Unit 2, 34 Stevens Road, Forest Hill, Victoria, gentlewoman, deceased. Creditors, next-of-kin and others having claims in respect of the estate of the deceased, who died on 18 September 1999, are required by the personal representatives of the estate, Karen Jones of 4304 Adrienne Drive, Alexandria, Virginia, United States of America 22309, program co-ordinator,

to send particulars to her care of Peter J. Walsh Carroll Kiernan & Forrest, Level 4, 83 William Street, Melbourne, Victoria, by 28 September 2000 after which date the personal representative may convey or distribute the assets having regard only to the claims of which she then has notice.

Dated 14 July 2000.

PETER J. WALSH CARROLL KIERNAN & FORREST, solicitors,
Level 4, 83 William Street, Melbourne 3000.

Creditors, next-of-kin and others having claims in respect of the estate of RITA BERYL RATIJENS, late of Unit 22, 6 St Johns Way, 77-115 Mount Dandenong Road, Croydon, Victoria, home duties, deceased, who died on 13 July 1999, are to send particulars of their claims to Raymond John Windley, the executor appointed by the will care of the undersigned by 20 September 2000 after which date he will commence to distribute the assets having regard only to the claims of which he then has notice.

RENNICK & GAYNOR, solicitors,
431 Riversdale Road, Hawthorn East.

Creditors, next-of-kin and others having claims in respect of the estate of MARIE LOIS CANTY, late of 27 Marilyn Court, Blackburn, Victoria, retired, deceased, who died on 9 April 2000, are to send particulars of their claims to David Anthony Rush, the executor appointed by the will care of the undersigned by 20 September 2000 after which date he will commence to distribute the assets having regard only to the claims of which he then has notice.

RENNICK & GAYNOR, solicitors,
431 Riversdale Road, Hawthorn East.

EVELYN MELVA WILMS of 19 Woodville Street, North Balwyn, Victoria, home duties, deceased. Creditors, next-of-kin and others having claims in respect of the estate of the abovenamed deceased, who died on 15 April 2000, are required by Brian Patrick Lydon, the personal representative, to send to him care of the undermentioned solicitors particulars thereof by 20 September 2000 after which date the personal representative may convey or distribute the assets having regard only to the claims of which he then has notice.

ROWAN SHARP, legal practitioner,
1128 Burke Street, North Balwyn.

KENNETH WILLIAM CROKER, late of Unit 6, 130 Beach Road, Parkdale, Victoria, architect deceased. Creditors, next-of-kin and others having claims in respect of the estate of the abovenamed deceased, who died on 2 March 2000, are to send particulars of their claims to the executrix, Jessie Dorrity Croker, care of the undermentioned solicitors by 21 September 2000 after which date the said executrix will distribute the assets having regard only to the claims of which she then has notice.

T. J. MULVANY & CO., solicitors,
2nd Floor, 51 Queen Street, Melbourne 3000.

ERIC PORTER, late of Gracedale Lodge, Linden Court, Morwell, in the State of Victoria, gentleman, deceased. Creditors, next-of-kin and others having claims in respect of the estate of the deceased, who died on 6 May 2000, are required by the personal representatives, James Frederick Evans and Faye Kathleen Evans, both of 17 The Avenue, Morwell, to send particulars to them care of the undermentioned solicitors by 30 September 2000, after which date the personal representatives may convey or distribute the assets having regard only to the claims of which they then have notice.

VERHOEVEN & CURTAIN, solicitors,
Suite 4, 46 Haigh Street, Moe 3825.

BERYL HILDA HILL, late of Unit 3, 35 Moonya Road, Carnegie, Victoria, retired, deceased. Creditors, next-of-kin and others having claims in respect of the estate of the deceased, who died on 11 April 2000 are required by Equity Trustees Limited, A.C.N. 004 031 298 of 472 Bourke Street, Melbourne, to send particulars of their claims to the said company by 27 September 2000 after which it will convey or distribute the assets having regard only to the claims of which the company then has notice.

W. J. GILBERT & CO., lawyers,
221 Glen Huntly Road, Elsternwick.

ANTOINETTE KEBBE, late of Flat 26, 146 Power Street, Hawthorn, Victoria, retired, deceased. Creditors, next-of-kin and others having claims in respect of the estate of the deceased, who died on 21 December 1999, are required to send particulars of their claims to the

executor, C/-Wills & Probate Victoria, GPO Box 1946R, Melbourne 3001 by 30 September 2000 after which date the executor may convey or distribute the assets having regard only to the claims of which he may then have notice.

WILLS & PROBATE VICTORIA, lawyers,
Level 5, 360 Little Bourke Street, Melbourne.

PAUL JOSEPH BOWER, late of Unit 1, 31 Waxman Parade, West Brunswick, retired shop assistant, deceased. Creditors, next-of-kin and others having claims in respect of the estate of the deceased, who died on 21 October 1999, are required to send particulars of their claims to the administrator, C/- Wills & Probate Victoria, GPO Box 1946R, Melbourne 3001 by 30 September 2000 after which date the administrator may convey or distribute the assets having regard only to the claims of which she then has notice.

WILLS & PROBATE VICTORIA, lawyers,
Level 5, 360 Little Bourke Street, Melbourne.

GERTRUDE MARGARET GREEN, late of Unit 10, 107 Andersons Creek Road, East Doncaster, in the State of Victoria, retired physiotherapist, deceased. Creditors, next-of-kin and others having claims in respect of the estate of the deceased, who died on 11 December 1999, are required by the personal representatives, Irene Florence Lake of Unit 3, 186 Dorking Road, Box Hill and Barrie John Young of 825 Burke Road, Camberwell, to send particulars to them care of the undermentioned solicitors by 30 September 2000 after which date the said personal representatives may convey or distribute the assets having regard only to the claims of which they then have notice.

Dated 12 July 2000.

YOUNG HUBBARD & CO., solicitors,
825 Burke Road, Camberwell, Vic. 3124.

In the Supreme Court of the State of Victoria
SALE BY THE SHERIFF

On 24 August 2000 at 2.30 p.m. at the Sheriff's Office, 8-20 King Street, Oakleigh, (unless process be stayed or satisfied).

All the estate and interest (if any) of Matthew Simons of 97 Liberty Parade, West Heidelberg, joint proprietor with Michael Dinh

Chuong Pham of an estate in fee simple in the land described on Certificate of Title Volume 8544, Folio 213 upon which is erected a dwelling known as 97 Liberty Parade, West Heidelberg.

Registered Mortgage No. V617526X and Caveat No. W244827A affect the said estate and interest.

Terms - Cash only.

SW-99-008972-2.

Dated 20 July 2000.

S. BLOXIDGE
Sheriff's Office

In the Supreme Court of the State of Victoria
SALE BY THE SHERIFF

On 24 August 2000 at 2.30 p.m. at the Sheriff's Office, 8-20 King Street, Oakleigh, (unless process be stayed or satisfied).

All the estate and interest (if any) of Mrs Elizabeth Corsa (also known as Lisa Corso) of 5 Perth Avenue, Sunshine, as shown on Certificate of Title as Elizabeth Corso, joint proprietor with Francesco Corso of an estate in fee simple in the land described on Certificate of Title Volume 8131, Folio 653 upon which is erected a dwelling known as 5 Perth Avenue, Sunshine.

Registered Mortgage No. W205168R affects the said estate and interest.

Terms - Cash only.

SW-00-002500-9.

Dated 20 July 2000.

S. BLOXIDGE
Sheriff's Office

In the Supreme Court of the State of Victoria
SALE BY THE SHERIFF

On 24 August 2000 at 2.30 p.m. at the Sheriff's Office, 8-20 King Street, Oakleigh, (unless process be stayed or satisfied).

All the estate and interest (if any) of Blair Charles and Maxine Charles of 13 Albert Street, Ferntree Gully, as shown on Certificate of Title as Blair Edwin Charles and Maxine Angela Charles, proprietors of an estate in fee simple in the land described on Certificate of Title Volume 8177, Folio 492, upon which is erected a dwelling known as 13 Albert Street, Ferntree Gully.

Registered Mortgage No. N679540D and Caveat No. P162989M affect the said estate and interest.

Terms - Cash only.

SW-99-008971-1.

Dated 20 July 2000.

S. BLOXIDGE
Sheriff's Office

Unclaimed Moneys Act 1962

Register of Unclaimed Moneys held by the —

<i>Name of Owner on Books and Last Known Address</i>	<i>Total</i>		<i>Date</i>
	<i>Amount Due to Owner</i>	<i>Description Of Unclaimed Money</i>	<i>when first became Payable</i>
JOHN KONTEK REAL ESTATE PTY LTD			
	\$		
Mr Joseph Anthony Mangion, 16 Pilain Crescent, Keilor Downs	825.98	Cheque	31/12/96

00137

CONTACT: MRS NATALIE KONTEK, PHONE: (03) 9312 6666.

Unclaimed Moneys Act 1962

Register of Unclaimed Moneys held by the —

<i>Name of Owner on Books and Last Known Address</i>	<i>Total Amount Due to Owner</i>	<i>Description Of Unclaimed Money</i>	<i>Date when Amount first became Payable</i>
ROBERT V. GARDNER			
	\$	Unclaimed	
Bridgetown Cafe, Lot 572, Walter Road, Bridgetown, WA	110.70	Funds	29/04/96
G. E. Howden, 50 Pearson Street, Brunswick	100.00	Cheque	09/02/99
S. K. Laifoo, P.O. Box 57, Thursday Island, Qld	222.11	"	19/08/98
Estat eof M. E. I. MacIndoe, 9 Leith Rd, Pennant Hills, NSW	235.25	"	03/02/99
Southside, 9 Goldwyn Close, Whiterock, Qld	143.69	"	07/10/98

00164

CONTACT: ROBERT V. GARDNER, PHONE: (03) 9727 3299.

Unclaimed Moneys Act 1962

Register of Unclaimed Moneys held by the —

<i>Name of Owner on Books and Last Known Address</i>	<i>Total Amount Due to Owner</i>	<i>Description Of Unclaimed Money</i>	<i>Date when Amount first became Payable</i>
COMPUTERSHARE LIMITED			
	\$		
Ahurangi Holdings Ltd, Ref Mr A. Scott, PO Box 10404, Wellington, New Zealand	400.00	Cheque	17/10/96
Mrs Maureen Begg, 9 Gum Grove Place, West Pennant Hills, NSW	120.00	"	06/10/94
Mrs Eleanor Dorothy Colby, 53 Landscape Road, Mt Eden, Auckland, New Zealand	240.00	"	27/03/97
Mr Grant Michael Domigan, 46 Konini Road, Titirangi, Auckland, New Zealand	240.00	"	28/03/96
Mr Barry John Donahoe, 1/243 Burke Road, Glen Iris	160.00	"	22/10/98
Mr John Charles Edwards & Mrs Niki Edwards, 26 Westwater, 56 Hooker Boulevard, Mermaid Waters, Qld	480.00	"	16/10/97
Mr Brendan Scott Eldred & Ms Jan Allason Eldred, "Wakefield Family A/C", Templestowe	119.20	"	"
Mr Henry Fitzell & Ms Janet Elizabeth Fitzell, 27 Illawarra Street, Williamstown	240.00	"	17/10/96
Ms Amanda Lee Harrison & Mr Grant Mervyn Russell & Mrs Roma Eddington Russell, "Gb Russell Family A/C", 115 Grovedale Road, Floreat, WA	256.00	"	27/03/97

Mr Richard Joseph Heydon & Mr John Kentigern Heydon, "The Grython Account", 40 Fraser Road, Applecross, WA	320.00	"	16/10/97
Mr Richard Joseph Heydon & Mr John Kentigern Heydon, "The Grython Account", 40 Fraser Road, Applecross, WA	320.00	"	26/03/98
Mrs Alison Margaret Jackson, 49 Birch Street, Taupo, NZ	240.00	"	"
Mr Derrol Lamb & Mrs Heather Lamb, 37 Redwing Street, Browns Bay, Auckland, New Zealand	160.00	"	22/10/98
Leejin Pty Ltd, "Ellies Family A/C", PO Box 533, Claremont, WA	240.00	"	28/03/96
Mr Angus William McDowall, "Iona" Meandarra, Qld	800.00	"	"
Mr Barry Ernest Miller, 34 Ferry Avenue, Beverley Park NSW	120.00	"	17/10/96
Mr Benjamin Niall, 1 Railway Lane, North Fitzroy	240.00	"	28/09/95
Mr John Russell Palfreyman, 54 Elizabeth Street, Malvern	300.00	"	28/09/95
Mr John Russell Palfreyman, 54 Elizabeth Street, Malvern	300.00	"	06/04/95
Mr John Russell Palfreyman, 54 Elizabeth Street, Malvern	180.00	"	06/10/94
Mr Graham Raymond Philpot, 9 Maynard Way, Karrinyup WA	216.00	"	28/03/96
Ms Helen Gaye Richards, 21 Melville Street, Hawthorn	160.00	"	27/03/97
Mr David Richardson & Mrs Jennifer Lillian Richardson, PO Box 258, Bangalow, NSW	400.00	"	28/03/96
Mr David Richardson & Mrs Jennifer Lillian Richardson, PO Box 258, Bangalow, NSW	400.00	"	17/10/96
Mr David Richardson & Mrs Jennifer Lillian Richardson, PO Box 258, Bangalow, NSW	400.00	"	27/03/97
Mr Arthur Paul Saker & Mrs Murlene Ruth Saker, 6 Dudley Road, Mission Bay, Auckland, New Zealand	320.00	"	16/10/97
Mr Danny Selak, 5 Tregarron Avenue, Kew	160.00	"	22/10/98
Mrs Dragica Selak, 5 Tregarron Avenue, Kew	200.00	"	26/03/98
Mrs Dragica Selak, 5 Tregarron Avenue, Kew	100.00	"	22/10/98
Mr Milan Selak, 5 Tregarron Avenue, Kew	100.00	"	26/03/98
Mr Milan Selak, 5 Tregarron Avenue, Kew	100.00	"	22/10/98
Dr Michael Selley, 12 Lochee Place Stirling ACT	400.00	"	26/03/98
Mr Alan Edward Smith, 26 Howarth Street, Colac	240.00	"	28/03/96
Ms Caroline Ann Wales, 4/8 Milson Road, Cremorne NSW	240.00	"	26/03/98
Mrs Kay Pamela Widmer, 99 Robinson Road, Hawthorn	160.00	"	06/04/95

00150

CONTACT: BIRUTA KLIUKAS, PHONE: (03) 9235 5500.

Unclaimed Moneys Act 1962

Register of Unclaimed Moneys held by the —

<i>Name of Owner on Books and Last Known Address</i>	<i>Total Amount Due to Owner</i>	<i>Description Of Unclaimed Money</i>	<i>Date</i>
			<i>when Amount first became Payable</i>
THE METHVEN GROUP			
	\$		
Simon Dean Callard & Robyn Lee Hyndman, 26C Swansea Road, Lilydale	100.00	Cheque	07/03/97

Victoria Government Gazette

G 29 20 July 2000

1745

Simon Dean Callard & Robyn Lee Hyndman,
26C Swansea Road, Lilydale

400.00 Cash

”

00068

CONTACT: JOHN SIMPSON, PHONE: (03) 9736 3999.

Unclaimed Moneys Act 1962

Register of Unclaimed Moneys held by the —

<i>Name of Owner on Books and Last Known Address</i>	<i>Total Amount Due to Owner</i>	<i>Description Of Unclaimed Money</i>	<i>Date when Amount first became Payable</i>
LATROBE CITY COUNCIL			
	\$		
R. Whit, 25 Third Street, Yallourn North The Shed Skate Centre, 66 Berwick/Cranbourne Road, Cranbourne	159.00	Cheque	16/02/98
Marlene Carter, 158 Liddiard Road, Traralgon	200.00	”	03/08/98
	320.00	”	25/01/99

00142

CONTACT: ROSA AGOSTINO, PHONE: (03) 5173 1552.

PROCLAMATIONS

**Health Practitioner Acts (Amendment) Act
2000**

PROCLAMATION OF COMMENCEMENT

I, James Gobbo, Governor of Victoria, acting with the advice of the Executive Council and under section 2(3) of the **Health Practitioner Acts (Amendment) Act 2000**, fix 20 July 2000 as the day on which the remaining provisions of that Act (except for sections 7, 16, 17, 18, 19, 21(2), 21(3), 23, 25, 26 and 29) come into operation.

Given under my hand and the seal of
Victoria on 18 July 2000.

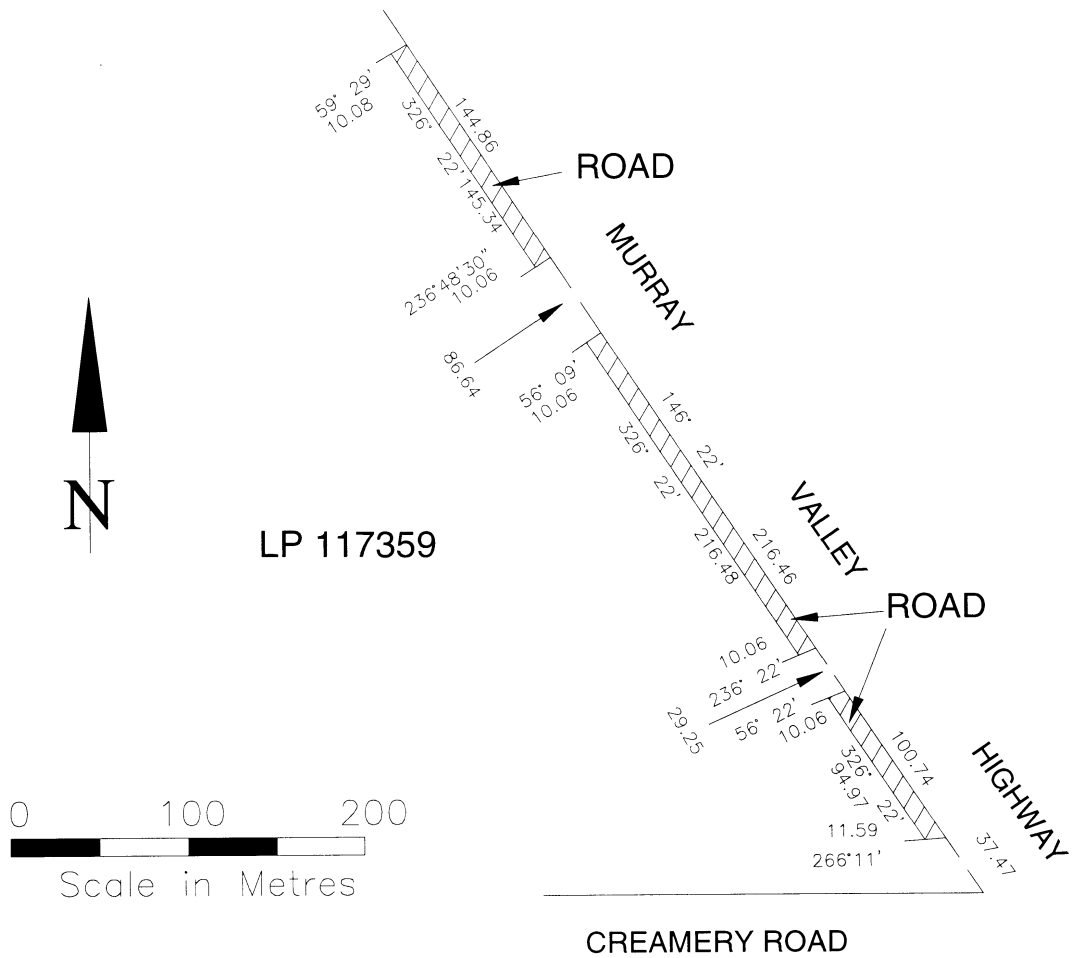
(L.S.) JAMES GOBBO
Governor
By His Excellency's Command

JOHN THWAITES
Minister for Health

**GOVERNMENT AND OUTER BUDGET SECTOR AGENCIES
NOTICES**

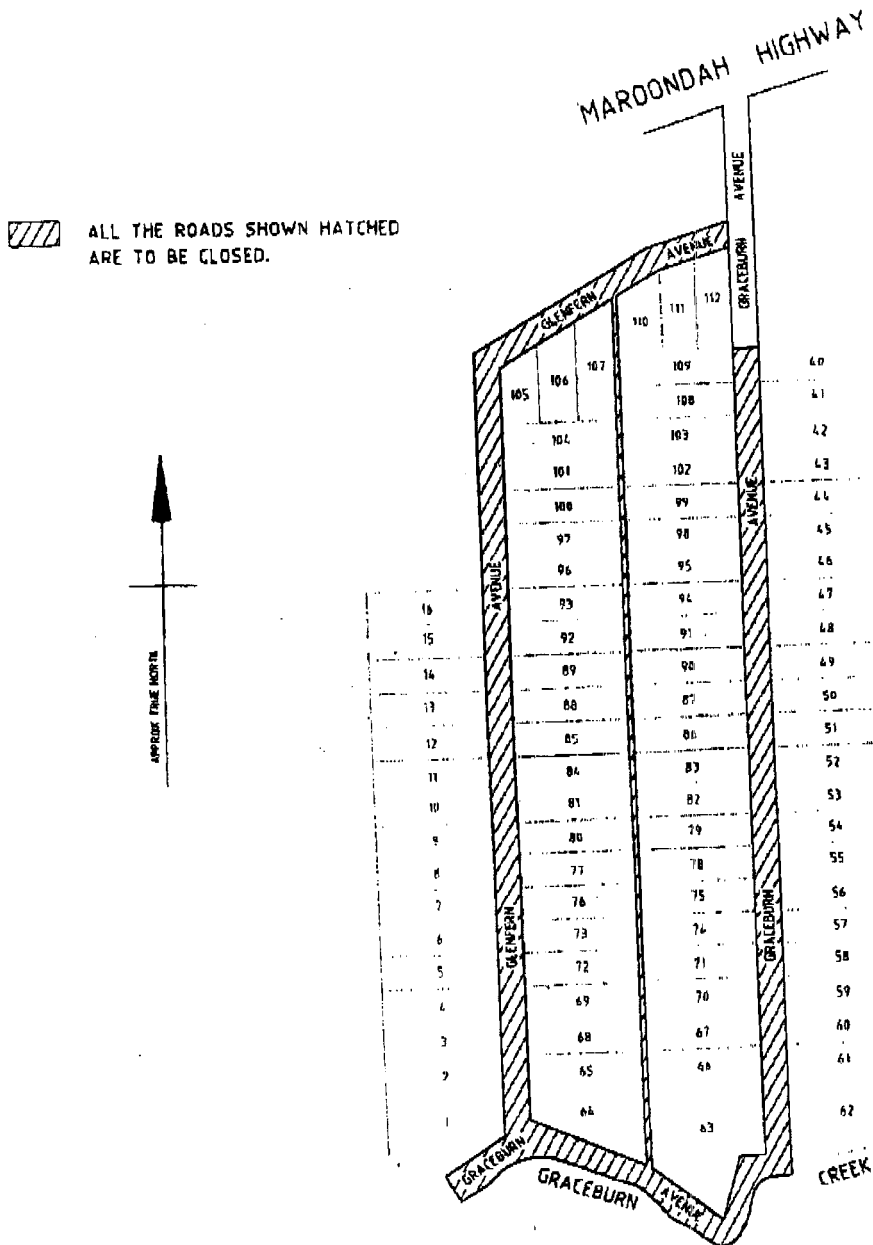
SWAN HILL RURAL CITY COUNCIL
Road Discontinuance

Pursuant to Section 206 and Schedule 10 Clause 3 of the **Local Government Act 1989** the Swan Hill Rural City Council at its ordinary meeting held on 11 July 2000 formed the opinion that the roads shown hatched on the plan below is not reasonably required as a road for public use and resolved to discontinue the road and sell the land from the road, to the abutting owner.



YARRA RANGES SHIRE COUNCIL
Road Discontinuance

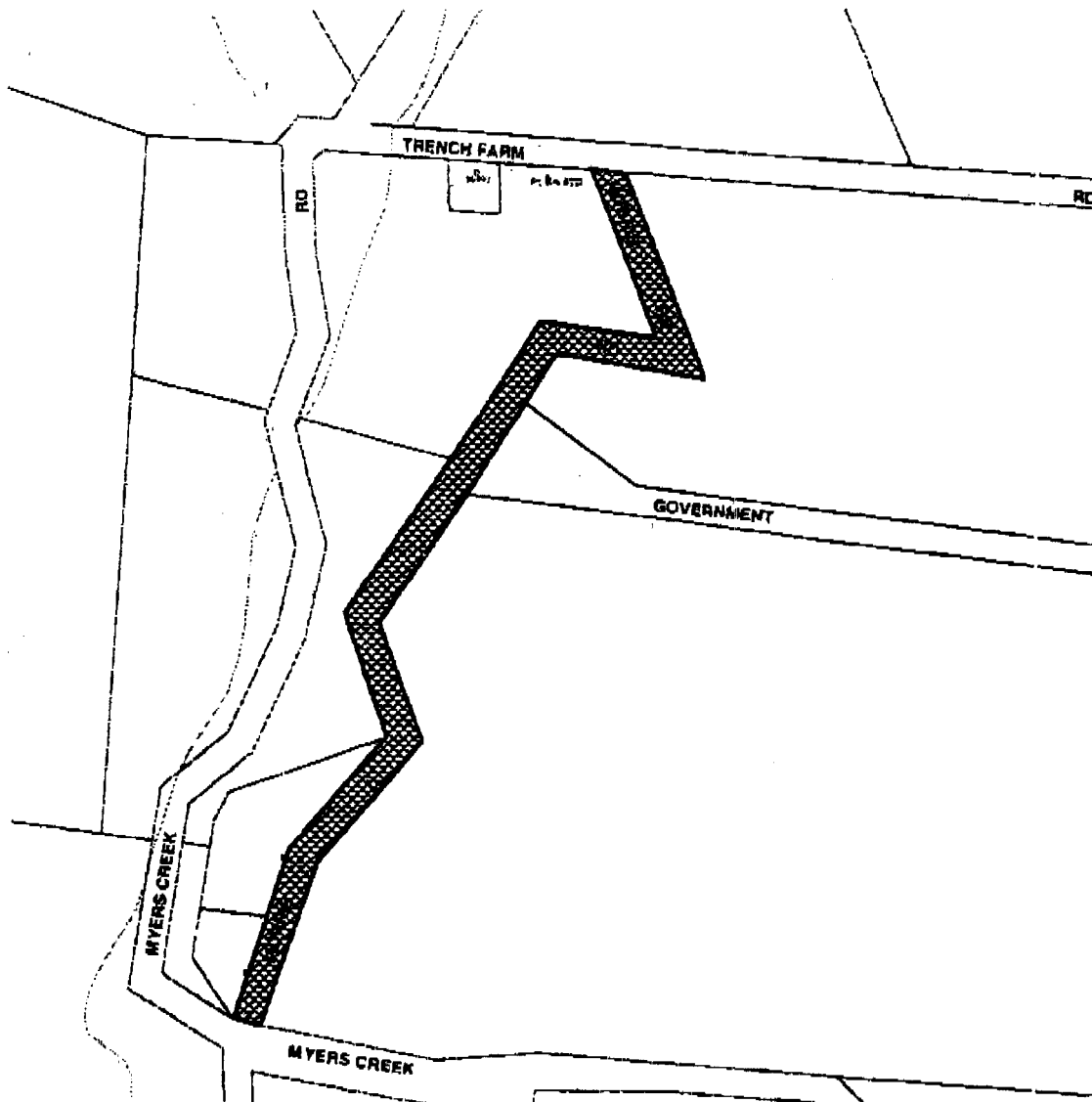
Under Section 206 and Schedule 10, Clause 3 of the **Local Government Act 1989** the Yarra Ranges Shire Council at its meeting held on 13 June 2000 formed the opinion that Glenfern Avenue and the section Graceburn Avenue, Healesville (as shown on LP 7074) shown hatched on the plan below are not reasonably required as roads for public use and resolved to discontinue the roads and that the land from the roads be sold by private treaty to the abutting owner.



ROBERT HAUSER
Chief Executive Officer

YARRA RANGES SHIRE COUNCIL
Road Discontinuance

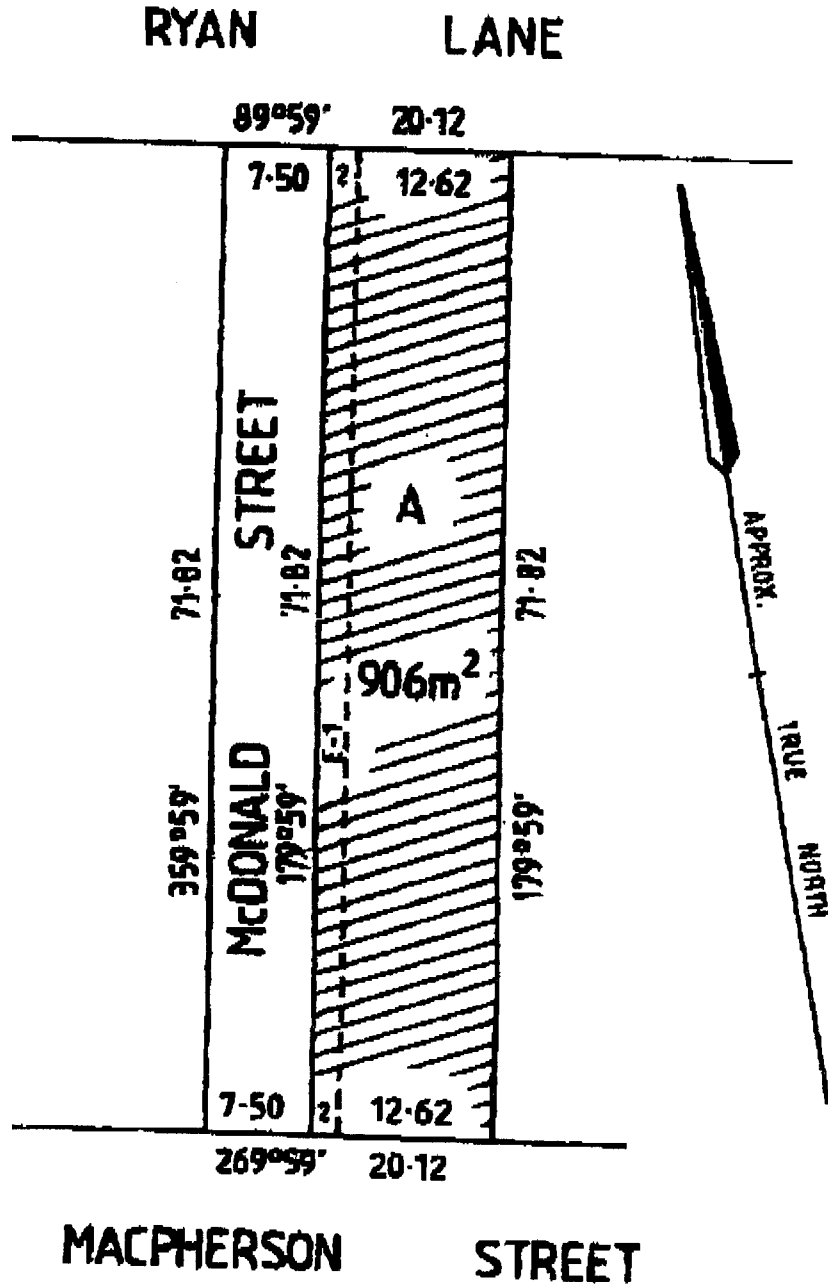
Under Section 206 and Schedule 10, Clause 3 of the **Local Government Act 1989** the Yarra Ranges Shire Council at its meeting held on 13 June 2000 formed the opinion that the government road (Morris Road, Healesville) west of Crown Allotments 47H and 47D, Parish of Tarrawarra shown cross hatched on the plan below is not reasonably required as a road for public use and resolved to discontinue the road. It is proposed that the land from the road be sold by the Department of Natural Resources and Environment by private treaty.



ROBERT HAUSER
Chief Executive Officer

HINDMARSH SHIRE COUNCIL
Road Discontinuance

At its meeting on 5 July 2000 and acting under clause 3 of Schedule 10 to the **Local Government Act 1989** Hindmarsh Shire Council resolved to discontinue the road shown hatched on the plan below.

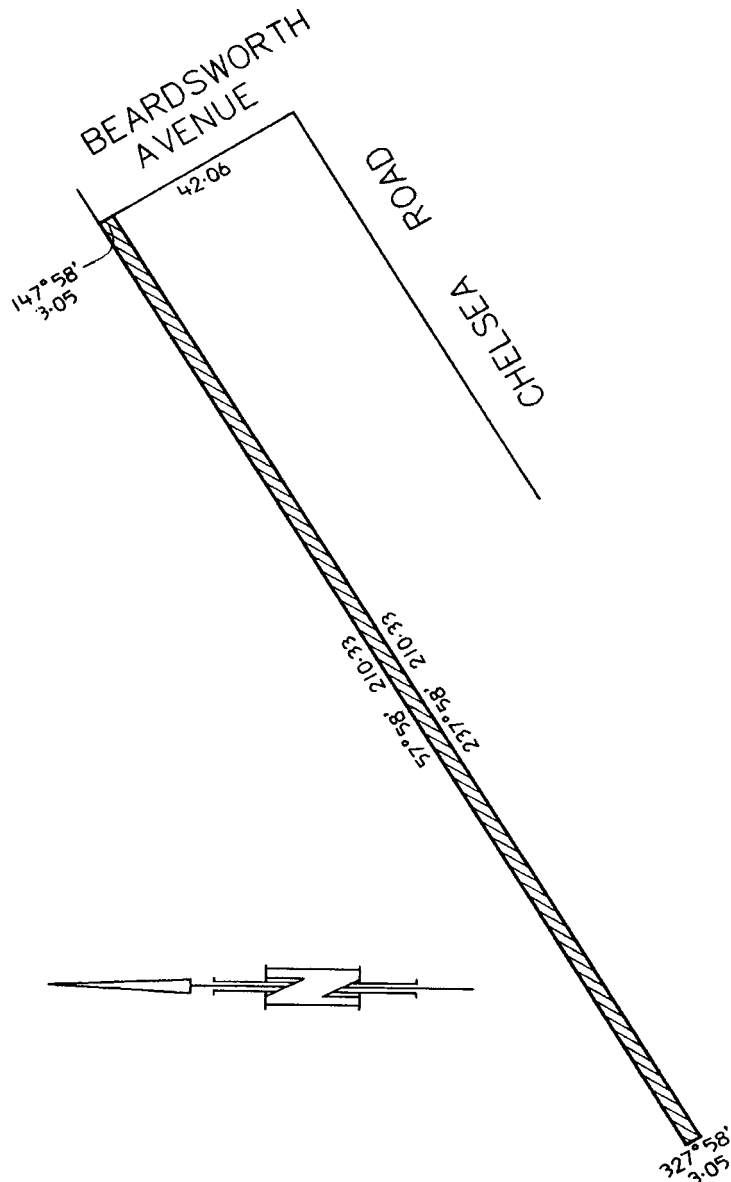


Mr NEIL JACOBS
Chief Executive Officer

KINGSTON CITY COUNCIL
Road Discontinuance

Pursuant to section 206 and schedule 10, clause 3 of the **Local Government Act 1989**, the Kingston City Council has formed the opinion that the road at the rear of 42 to 68 Thames Promenade & 47 to 67 Chelsea Road, Chelsea, and shown by hatching on the plan below, is not reasonably required as a road for public use and resolved to discontinue the road and to sell the land from the road by private treaty to abutting property owners.

The road is to be sold subject to the right, power or interest held by South East Water Limited in the road in connection with any sewers, drains or pipes under the control of that authority.

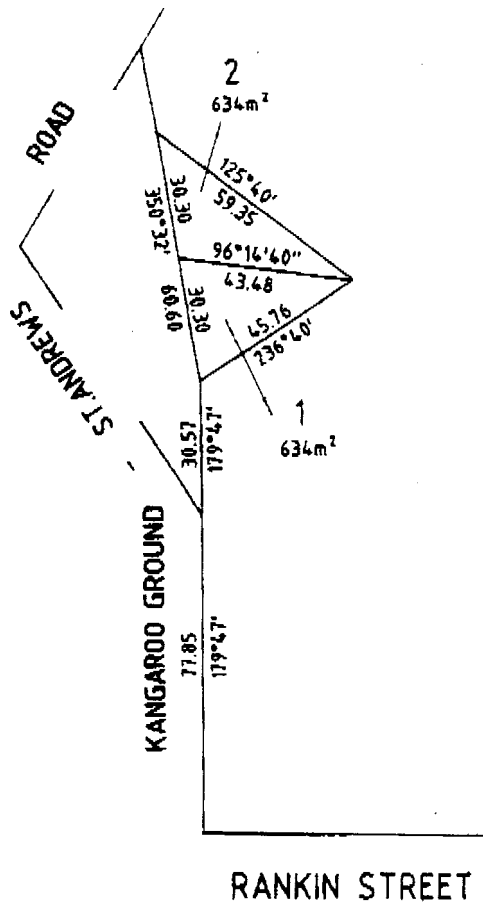


ROB SKINNER
Chief Executive Officer



Notice of Intention to Sell Land

Notice pursuant to section 189 of the **Local Government Act 1989** (the Act) is given of Council's intention to sell land adjacent to 502 – 506 and 514 – 516 Kangaroo Ground – St Andrews Road, Panton Hill, which has been deemed surplus to Council's needs.



Notice is also given in accordance with Section 223 of the Act, that any person wishing to make a submission on the proposal must do so in writing to the Chief Executive Officer within 14 days of the date of publication of this notice.

Written submissions are to be addressed to the Chief Executive Officer, Nillumbik Shire Council and hand delivered to Council's offices at Civic Centre, Greensborough, or posted to P.O. Box 476, Greensborough 3088.

Persons making such submissions may request to be heard in support of their submission, either in person or by a person acting on their behalf, before a meeting of the Policy and Services Committee to be held on 8 August 2000.

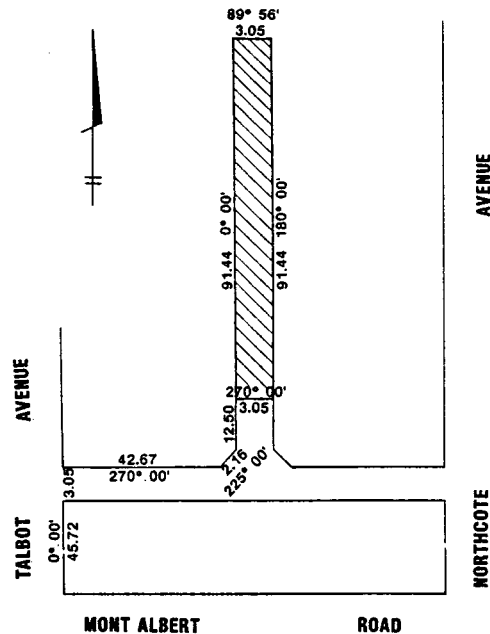
Dated 20 July 2000.

CATHERINE DALE
Chief Executive Officer

CITY OF BOROONDARA
Road Discontinuance – Balwyn

Pursuant to section 206 and Schedule 10, Clause 3 of the **Local Government Act 1989** the City of Boroondara at its Services Special Committee Meeting held on 19 June 2000 formed the opinion that the road shown on the plan below is not reasonably required as a road for public use and resolved to discontinue the road and to sell the land from the road to abutting owners.

Notwithstanding such discontinuance, City of Boroondara shall continue to have and possess the same right, title, power, authority or interest in relation to the land shown hatched on the said plan as it had possessed prior to such discontinuance.



JOHN NEVINS
Director, Works and Governance



NOTICE OF MAKING LOCAL LAW –
Amendment No. 4 to the Local Law No. 2
Environment

Notice is hereby given that pursuant to Section 119(3) of the **Local Government Act 1989**, the Council at a meeting on 10 July 2000, adopted amendment No. 4 to Local Law No. 2 Environment.

The general purpose of amendment No. 4 is as follows:

- To require that a permit be obtained to enable a shipping container to be placed on land throughout the municipality.
- A shipping container is defined as a large box like receptacle of standardised design for transporting freight by road, rail and sea.

A copy of the amendment No. 4 to Local Law No. 2 can be obtained free of charge from the Municipal Offices, 113 High Street, Broadford, during the hours 8.15 a.m. to 5.00 p.m. Monday to Friday, or by visiting Council's website – www.mitchellshire.vic.gov.au.

GARRY CECIL
Chief Executive Officer

GREATER GEELONG CITY COUNCIL
Notice of Proposed Local Law Amendment
Local Law No 3 Streets and Roads

The Greater Geelong City Council at a meeting held on 28 June 2000, resolved to amend Local Law No 3 - Streets and Roads.

Council proposes to amend Local Law No 3 by the deletion of clause L7.29 -

“Works of Service Authorities
The provisions of this Division do not apply to the works of any Service Authority”

A permit is currently required to occupy the road for works, including those that need to fence off part of the road or for excavations. Conditions including the provision of an indemnity to the Council apply and there is also a capacity for the Council to require reinstatement of roads that are damaged as a result of the works.

Currently Local Law No. 3 specifically exempts Service Authorities from the need to

obtain a permit. It is Council's intention to remove the exemption and require Service Authorities to obtain a permit on the same terms as other individuals or companies.

Copies of the Local Law can be obtained from City of Greater Geelong, Customer Service Centres.

Any person may make a submission relating to the proposed Local Law in accordance with Section 223 of the **Local Government Act 1989**. Any person requesting, in writing, to be heard in support of their submission is entitled to appear before a meeting of Council or a Committee appointed by Council, either personally or by a person acting on his or her behalf and will be notified of the time and date of the hearing.

Submissions, which close on 4 August 2000, should be addressed to the Chief Executive Officer, City of Greater Geelong, PO Box 104, Geelong 3220.

STONNINGTON CITY COUNCIL
General Local Law (Trade Waste Bins
Amendment) Local Law

Stonnington City Council is considering an amendment to General Local Law 1995 (No. 1). Public submissions about the proposed amendment are now invited.

Proposed Local Law

Council proposes to make an amending local law, to be known as “General Local Law (Trade Waste Bins Amendment) Local Law”. The following information about the proposed local law is provided in accordance with section 119 of the **Local Government Act 1989**.

Purpose of the Proposed Local Law

The purpose of this Local Law is to amend the General Local Law 1995 (No. 1) in order to:

- control the storage of rubbish receptacles used for industrial waste; and
- provide for the peace, order and good governance of the municipality of Stonnington.

General Purport of the Proposed Local Law

The proposed local law, if made, will amend clause 923, so that an owner or occupier of land, on which a rubbish receptacle used for industrial waste is stored, must provide the site of storage

of the receptacle with reticulated water and keep it in a place which is screened so as to deny public access, and will be liable to a penalty if this is not done.

A copy of the proposed local law may be inspected at or obtained from the Council at both Stonnington Service Centres: corner Greville and Chapel Streets, Prahran and corner Glenferrie Road and High Street, Malvern. Office hours are 8.30 a.m. – 5.00 p.m.

Any person affected by the proposed local law may make a submission relating to it to the Council. All submissions received by the Council within 14 days of the publication of this notice will be considered in accordance with section 223 of the **Local Government Act 1989**. Any person requesting to be heard in support of a written submission is entitled to appear before a meeting of the Council or a Council committee either personally or by a person acting on his or her behalf and will be notified of the date and time of the hearing.

Submissions must be lodged at the above office of the Council or addressed to the Manager Health & Environment, Stonnington City Council, P.O. Box 21, Prahran 3181.

HADLEY SIDES
Chief Executive Officer

STONNINGTON CITY COUNCIL
General Local Law (Shopping Trolleys
Amendment) Local Law

Notice is hereby given pursuant to section 119(3) of the **Local Government Act 1989** that at a meeting of Stonnington City Council held 3 July 2000, the Council made a local law titled "General Local Law (Shopping Trolleys Amendment) Local Law".

Purpose of the Local Law

The purpose of the Local Law is to amend the General Local Law 1995 (No. 1) in order to:

- enable Council to impound shopping trolleys found on roads or Council land; and
- provide for the peace, order and good governance of the municipality of Stonnington.

General Purport of the Local Law

- amends Clause 562, so that Council may impound shopping trolleys found on roads or Council land; and
- inserts a new clause, which deals with impounding, and including authorising Council to require payment of a fee before an impounded item is surrendered.

A copy of the Local Law may be inspected at or obtained from the Council at both Stonnington Service Centres: corner Greville and Chapel Streets, Prahran and corner Glenferrie Road and High Street, Malvern. Office hours are 8.30 a.m. – 5.00 p.m.

HADLEY SIDES
Chief Executive Officer

Planning and Environment Act 1987
MACEDON RANGES PLANNING SCHEME
Notice of Amendment
Amendment C3

The Macedon Ranges Shire Council has prepared Amendment C3 to the Macedon Ranges Planning Scheme.

The Amendment applies to land that supports the Lauriston Pumping Station. This land is described as Part Crown Allotment 303, Parish of Lauriston.

The Amendment proposes to rezone the part of Crown Allotment 303, Parish of Lauriston that supports the Lauriston Pump Station to Public Acquisition Overlay. The amendment is required to enable Coliban Water to purchase the site of the Lauriston Pump Station.

The Amendment can be inspected at: Macedon Ranges Shire Council, Kyneton Office, 129 Mollison Street, Kyneton; Department of Infrastructure, 57 Lansell Street, Bendigo and Department of Infrastructure, Customer Service Centre, Upper Plaza, Nauru House, 80 Collins Street, Melbourne.

The Amendment may be inspected during office hours, free of charge.

Submissions about the Amendment must be sent to the Macedon Ranges Shire Council, P.O. Box 151, Kyneton 3444 by Wednesday 23 August 2000.



Banyule
CITY COUNCIL
Planning and Environment Act 1987
BANYULE PLANNING SCHEME
Notice of Amendment
Amendment C3

The City of Banyule has prepared Amendment C3 to the Banyule Planning Scheme.

The Amendment proposes to:

1. Rectify mapping anomalies in the planning scheme to ensure that the appropriate zoning applies to land at: 230 Greensborough Road, Yallambie, the residential area south of the Simpson Army Barracks, Macleod; 110 Studley Road, Eaglemont; 210 Grimshaw Street, Greensborough; 325 Grimshaw Street, Watsonia and 44 – 55 Bungay Street, Watsonia; 411 Grimshaw Street, Bundoora and the Macleod Shopping Centre.
2. Rezone land on the east of Powlett Street road reserve between Brown and Darebin Streets, Heidelberg from Public Use Zone – Cemetery/Crematorium to Public Park and Recreation Zone.
3. Rezone land at the request of the property owners at part 3 Riverhill Drive, Lower Plenty, from Environmental Rural Zone to Low Density Residential Zone, the north-western corner of Rosehill Road and Fitzsimons Lane, Lower Plenty, from Road Category 1 Zone to Low Density Residential Zone, and part 1 Willowbank Grove, Ivanhoe, from Urban Floodway Zone to Residential 1 Zone.
4. Introduce a Design and Development Overlay (Schedule 8) in relation to land at 108 – 110 Bolton Street, Lower Plenty.
5. Introduce a Design and Development Overlay (Schedule 9) in relation to land at the Ivanhoe Shopping Centre.
6. Correct property details in the Schedule to the Heritage Overlay relating to 33 Castle Street, Eaglemont.
7. Apply a Heritage Overlay to land at 55 Carlsberg Road, Eaglemont.
8. Vary the provisions of Schedule 1 to the Significant Landscape overlay to include

controls over the removal of exotic vegetation.


9. Vary the provisions of Schedules 1, 2, 3 & 5 to the Environmental Significance Overlay, Schedule 1 to the Vegetation Protection Overlay and Schedule 1 to the Significant Landscape Overlay to exempt the pruning of street trees.
10. Vary the provisions of Schedule 2 to the Significant Landscape Overlay to make referral to Parks Victoria discretionary.
11. Rectify an error in the wording to Schedule 2 to the Incorporated Plan Overlay – Olympic Village Precinct.

The Amendment can be inspected free of charge during office hours at the offices of Banyule City Council at: Rosanna Service Centre, 44 Turnham Avenue, Rosanna; Ivanhoe Service Centre, 275 Upper Heidelberg Road, Ivanhoe; The Department of Infrastructure, Customer Service Centre, Upper Plaza, Nauru House, 80 Collins Street, Melbourne and Greensborough Service Centre, 9–13 Flintoff Street, Greensborough.

Submissions about the Amendment must be sent to: Mr Jon Brock, Manager Strategic and Economic Development, P.O. Box 51, Ivanhoe 3079 by Friday 18 August 2000.

Dated 20 July 2000.

JON BROCK
Manager Strategic and
Economic Development



Planning and Environment Act 1987
MILDURA PLANNING SCHEME
Notice of Amendment
Amendment C4

The Mildura Rural City Council has prepared Amendment C4 to the Mildura Planning Scheme.

The Amendment proposes to introduce a new local policy to address the locational requirements of “budget accommodation” within the Rural City. The purpose of the local policy will be to assist Council, applicants and

the community in considering applications for "budget accommodation".

The policy acknowledges the importance of providing a variety of accommodation types for workers and tourists associated with the horticultural and tourist industry. The policy specifies that the preferred locations for budget accommodation is within business areas. Budget accommodation is to be strongly discouraged within residential areas. Amenity and management criteria are specified in the policy.

The Amendment can be inspected, free of charge, at any of the following locations: Mildura Rural City, 108–116 Madden Avenue, Mildura 3500; Department of Infrastructure, Western Regional Office, 1315 Sturt Street, Ballarat 3350 and Department of Infrastructure, Nauru House, 80 Collins Street, Melbourne 3000.

Submissions about the Amendment must be sent to: Chief Executive Officer, Mildura Rural City Council, P.O. Box 105, Mildura, Vic. 3502.

Submissions will be accepted until 5.00 p.m. on 31 August 2000. All submissions should clearly state all of the grounds on which you support or oppose the amendment and indicate whether you wish to be heard in respect of the submission at any subsequent panel hearing.

LEONIE BURROWS
Chief Executive Officer

Planning and Environment Act 1987
BRIMBANK PLANNING SCHEME
Notice of Amendment
Amendment C16

The Brimbank City Council has prepared Amendment C16 to the Brimbank Planning Scheme.

Land affected by the amendment

The Amendment changes the Local Planning Policy Framework and therefore relates to land distributed throughout the municipality. The Amendment inserts new clauses relating to stormwater management into the Municipal Strategic Statement (Section 21) and inserts a new stormwater management policy (in Section 22).

The Amendment proposes to:

- Insert new provisions relating to stormwater management into the Municipal Strategic Statement; and
- Introduce a new policy into Section 22.

The Amendment can be inspected at: Brimbank City Offices, Alexandra Avenue, Sunshine; Brimbank City Offices, Old Calder Highway, Keilor and Department of Infrastructure, Upper Plaza, Nauru House, 80 Collins Street, Melbourne.

Submissions about the Amendment must be sent to: Ms Marilyn Duncan, Chief Executive Officer, Brimbank City Council, P.O. Box 70, Sunshine, Vic. 3020.

All owners and occupiers within the municipality are entitled to make a submission in accordance with Sections 21 and 21A of the **Planning and Environment Act 1987**.

Submissions must be received by Monday 21 August 2000.

MARILYN DUNCAN
Chief Executive Officer



MANNINGHAM

Planning and Environment Act 1987
MANNINGHAM PLANNING SCHEME
Notice of Amendment
Amendment C1

Manningham City Council has prepared Amendment C1 to the Manningham Planning Scheme.

The Amendment introduces permanent heritage controls over 41 heritage places in the schedule to Clause 43.01 Heritage Overlay for which interim controls were provided with the introduction of the scheme.

The Amendment also amends the Manningham Planning Scheme Map No. 4HO to identify correct parcels of land affected by HO163 being the Black Flat Mining Area Heritage Precinct, Tills Drive and Nelson Drive, Warrandyte.

The Amendment also provides a correct description in the schedule to Clause 43.01 Heritage Overlay for heritage place HO163.

The Amendment can be inspected at: Manningham City Council Municipal Offices, 699 Doncaster Road, Doncaster or Department of Infrastructure, Level 3 Plaza, Nauru House, 80 Collins Street, Melbourne.

Submissions about the Amendment must be sent to: Manningham City Council, P.O. Box 1, Doncaster, Vic. 3108. Attention: Manager

Economic & Environmental Planning before 21 August 2000.

BOB SEIFFERT
Chief Executive



Planning and Environment Act 1987
MANNINGHAM PLANNING SCHEME
Notice of Amendment
Amendment C2

Manningham City Council has prepared Amendment C2 to the Manningham Planning Scheme.

The Amendment applies to land on Map No. 2SLO6 and Map No. 3SLO6. These areas have interim controls with an expiry date of 30 June 2001. The amendment is required to replace the interim controls, which apply to areas on Map No. 2SLO6 and Map No. 3SLO6 and expires on 30 June 2001 with permanent controls.

The Amendment deletes Map No. 2SLO6 and Map No. 3SLO6 and includes these areas in Map No. 2SLO1 and 3SLO1.

The Amendment can be inspected at: Manningham City Council Municipal Offices, 699 Doncaster Road, Doncaster or Department of Infrastructure, Level 3 Plaza, Nauru House, 80 Collins Street, Melbourne.

Submissions about the Amendment must be sent to: Manningham City Council, P.O. Box 1, Doncaster, Vic. 3108. Attention: Manager Economic & Environmental Planning before 21 August 2000.

BOB SEIFFERT
Chief Executive



Planning and Environment Act 1987
MANNINGHAM PLANNING SCHEME
Notice of Amendment
Amendment C3

Manningham City Council has prepared Amendment C3 to the Manningham Planning Scheme.

The Amendment affects land zoned as Environmental Rural and community referred to as the non-urban area.

The Amendment inserts an additional Local Policy: Clause 22.12 Multiple dwellings and outbuildings/other structures in non-urban areas. This Clause includes the basis for the policy, the objectives of the policy, the policy and decision guidelines. The policy sets out the requirements for residential developments including additional dwellings and outbuildings in non-urban areas. The amendment also replaces Clause 21.09-2 in the Municipal Strategic Statement (MSS) and reflects the Responsible Authority's policy in non-urban areas.

The Amendment can be inspected at: Manningham City Council Municipal Offices, 699 Doncaster Road, Doncaster or Department of Infrastructure, Level 3 Plaza, Nauru House, 80 Collins Street, Melbourne.

Submissions about the Amendment must be sent to: Manningham City Council, P.O. Box 1, Doncaster, Vic. 3108. Attention: Manager Economic & Environmental Planning before 21 August 2000.

BOB SEIFFERT
Chief Executive

Planning and Environment Act 1987
BOROONDARA PLANNING SCHEME
Notice of Amendment
Amendment C12

The City of Boroondara has prepared Amendment C12 to the Boroondara Planning Scheme.

The Amendment proposes to remove the Heritage Overlay (HO79) from that part of 6 Narveno Court, Hawthorn, affected by this control.

The Amendment can be inspected, free of charge, during office hours at:

1. The Department of Infrastructure, Customer Service Centre, Upper Plaza, Nauru House, 80 Collins Street, Melbourne;
2. The Strategic Planning Department, City of Boroondara, First Floor, 8 Inglesby Road, Camberwell;
3. The Hawthorn Customer Service Centre, City of Boroondara, Hawthorn Town Hall, 360 Burwood Road, Hawthorn; or
4. The Kew Customer Service Centre, City of Boroondara, Kew Library Foyer, Civic Drive, Kew.

Submissions about the Amendment must be sent to Strategic Planning, City of Boroondara, Private Bag 1, Camberwell 3124, by 21 August, 2000.

PHILLIP STORER
Director Urban Planning

Planning and Environment Act 1987
MELBOURNE PLANNING SCHEME
Notice of Amendment
Amendment C30

The Docklands Authority has been authorised by the Minister for Planning to prepare this amendment. The Minister for Planning is the Responsible Authority for the area covered by this amendment.

The amendment relates to development and use in the Technology Park Precinct of the Melbourne Docklands. This precinct is referred by the Docklands Authority as "Comtechport" Precinct, but will still be referred to as Technology Park Precinct in the planning scheme.

The amendment makes alterations to the Incorporated Document of the Melbourne Planning Scheme, the Melbourne Docklands Area Planning Provisions, June 2000 which is an incorporated document that forms part of the Melbourne Planning Scheme. In particular, the amendment alters the development and use controls within the Technology Park Precinct reflecting a modified planning and design framework and to facilitate the future use and development of the land.

The amendment is accompanied by the following documents:

- Docklands Planning Area Strategic Statement June 2000
- Integration and Design Excellence June 2000
- Comtechport Urban Design Analysis of Building Height Envelopes July 2000 prepared by Billard Leece Partnership.

The Amendment can be inspected at: Docklands Authority, Level 38, Rialto South Tower, 525 Collins Street, Melbourne 3000; Department of Infrastructure, Customer Service Centre, Nauru House, Plaza Level, 80 Collins Street, Melbourne 3000 and City of Melbourne, Development Planning Unit, Level 6, 200 Little Collins Street, Melbourne 3000.

Submissions about the Amendment must be sent to the Docklands Authority, Level 38, Rialto South Tower, 525 Collins Street, Melbourne by Monday 21 August 2000.

JOHN TABART
Chief Executive Officer

Planning and Environment Act 1987
HOBSONS BAY PLANNING SCHEME
Notice of Amendment
Amendment C4

The land affected by the Amendment is the Wellington Place/Douglas Parade precinct bounded by Stevedore Street to the north, Douglas Parade to the east, the rear of the properties fronting Lenore Crescent to the west, the Williamstown Town Hall and Library to the south west and Ferguson Street to the south.

The Amendment proposes to:

- Rezone the land at the rear of the Williamstown Town Hall (known as Wellington Place) from part Business 1 Zone and part Public Use Zone 6 to a Comprehensive Development Zone;
- Apply an Environmental Audit Overlay to a portion of Wellington Place and the land zoned Public Use Zone 6 at the rear of the Williamstown Town Hall which is potentially contaminated due to past use;
- Introduce a Design and Development Overlay over the Wellington Place/Douglas Parade precinct;
- Amend the boundaries of the Heritage Overlay applied to the Williamstown Town Hall (HO48), the Drinking Fountain (HO47) and the Newport/Williamstown Heritage Area (HO22) to exclude land included in the Comprehensive Development Zone and the existing Coles supermarket and car park and remove the Heritage Overlay from the former Electricity Supply Building located at 6 Bath Place (HO24).

Hobsons Bay City Council is the owner of Wellington Place.

You may inspect the Amendment, any documents that support the amendment and the explanatory report about the amendment at Department of Infrastructure, Customer Service Centre, Upper Plaza, Nauru House, 80 Collins Street, Melbourne; Hobsons Bay City Council,

115 Civic Parade, Altona; the Williamstown Library, 104 Ferguson Street, Williamstown; the Altona Library, 123 Queen Street, Altona; the Newport Library, 13 Mason Street, Newport; the Laverton Library, Shop 2, Central Square Shopping Centre, Laverton.

This can be done during office hours and is free of charge.

Any person who may be affected by the Amendment or by the granting of the permit may make a submission to the planning authority.

The closing date for submission is Monday 21 August 2000. A submission must be sent to: Mr Ken McNamara, Chief Executive Officer, Hobsons Bay City Council, P.O. Box 21, Altona, Vic. 3018.

KEN McNAMARA
Chief Executive Officer

Creditors, next-of-kin and others having claims against the following estates:-

ARROWSMITH, Peter, late of Lonsdale House Private Nursing Home, 88 Cunningham Street, Northcote, Victoria, retired, deceased intestate, who died on June 8, 2000.

CROSS, Ernest Joseph, late of Aberdeen Lodge, 5-7 Weller Street, Dandenong, Victoria, retired, deceased intestate, who died on May 22, 2000.

CURTIS, Emily, late of Talbot Lodge, Scandinavian Crescent, Talbot, Victoria, retired, deceased intestate, who died on June 14, 2000.

DEE-WHY, Russell George, late of RSL Park War Veteran's Homes, Overport Road, Frankston, Victoria, pensioner, deceased, who died on May 22, 2000.

ISAAC, Geoffrey Richmond, late of 32 Lynwood Parade, Lower Templestowe, Victoria, consultant, deceased, who died on June 18, 2000.

JOBLING, Charles Phillip, late of Boort District Hospital, Kiniry Street, Boort, Victoria, pensioner, deceased, who died on March 25, 2000.

TURNER, Roland David, late of 7 Byron Road, Box Hill, Victoria, pensioner, deceased intestate, who died on August 26, 1999.

WAGNER, John, late of 9 Ranfurlie Drive, Glen Waverley, Victoria, pensioner, deceased intestate, who died on September 4, 1997.

WELLARD, Mark John, late of Unit 24, Kew Residential Services, Kew, Victoria, pensioner, deceased intestate, who died on June 21, 2000.

WHALE, Christine Mary, late of 22 Somerset Drive, View Bank, Victoria, nurse, deceased, who died on October 25, 1999.

WICKS, Sidney Thomas, late of Paxino House, RSL Park War Veteran's Home, Overport Road, Frankston, retired, deceased, who died on May 7, 2000.

Creditors, next-of-kin and others having claims against the abovementioned estates are required pursuant to Section 33 of the **Trustee Act 1958** to send particulars of their claims against the abovementioned estates to State Trustees Limited, 168 Exhibition Street, Melbourne, Victoria, on or before 22 September 2000 after which date State Trustees Limited, A.C.N. 064 593 148, may convey or distribute the assets of the abovementioned estates having regard only to the claims of which it then has notice.

Creditors, next of kin and others having claims against the estate of any of the undermentioned deceased persons are required to send particulars of their claims to State Trustees Limited, A.C.N 064 593 148, 168 Exhibition Street, Melbourne, Victoria 3000, the personal representative, on or before 26 September 2000 after which date State Trustees Limited may convey or distribute the assets having regard only to the claims of which State Trustees Limited then has notice.

COHEN, Joseph, late of Flat 3/220 Alma Road, St Kilda East, pensioner, who died May 15, 2000.

HARRIS, Colin Vincent, late of Central Private Nursing Home, 15 Raleigh Street, Windsor, retired, who died December 15, 1999.

O'NEILL, Mary Pearl Margaret, formerly of 2/2A Ravens Grove, Balaclava, but late of Unit 2, 14 Lindsay Street, Newcomb, retired, who died June 2, 2000.

RICHARDSON, Harold Lewis, formerly of 32 Fenton Street, Huntingdale, but late of

Ripplebrook Nursing Home, 21-25 Inverness Street, Clarinda, pensioner, who died December 24, 1999.

RIXON, Charles Henry, late of Kingston Centre, Warrigal Road, Cheltenham, retired, who died May 18, 2000.

RYAN, Philomena Therese, formerly of 33 Wandsworth Road, Surrey Hills, but late of Bodalla Nursing Home, 32 Walpole Street, Kew, pensioner, who died May 24, 2000.

WHITFIELD, Olive Annie, late of 3 Hillcroft Street, Reservoir, pensioner, who died April 7, 2000.

Dated at Melbourne, 18 July 2000.

CATHY VANDERFEEN
Manager, Estate Management
State Trustees Limited

Department of Treasury and Finance

SALE OF CROWN LAND
BY PUBLIC AUCTION

Reference: 97/01316.

Date of Auction: Saturday 19 August 2000 at 12.30 p.m. on site.

Address of Property: 110 North Road, Newport.

Crown Description: Crown Allotment 12A, Section 2, Parish of Cut Paw Paw.

Terms of Sale: 10% Deposit, Balance 60 days.

Area: 845 m².

Officer Co-ordinating Sale: Kathryn Wylie, Project Manager, Victorian Government Property Group, Level 10, 1 Macarthur Street, Melbourne, Department of Treasury and Finance.

Selling Agent: Barlow McEwan Tribe, First National Real Estate, 344 Melbourne Road, Newport.

LYNNE KOSKY MP
Minister for Finance

EXEMPTION

Application No. A294 of 2000

The Victorian Civil and Administrative Tribunal has considered an application pursuant to Section 83 of the **Equal Opportunity Act 1995** by Sacred Heart Mission St Kilda Inc. The Application for exemption is to enable the

applicant to advertise and employ female staff members only for a newly developed housing initiative.

Upon reading the material submitted in support of the application, the Tribunal is satisfied that it is appropriate to grant an exemption from Sections 13, 100 and 195 of the Act to enable the applicant to advertise and employ female staff members only for a newly developed housing initiative.

In granting this exemption, the Tribunal noted:

- The service provides residential and crisis support to homeless and destitute women;
- It is a newly developed, statewide housing initiative;
- This service is provided to women who may have been the victim of abuse, domestic violence or exploitation which in turn has contributed to homelessness;
- As safety and security is of paramount importance to these women, it is felt that the mission needs to provide its services by female staff.

The Tribunal grants an exemption from the operation of Sections 13, 100 and 195 of the **Equal Opportunity Act 1995**, to enable the applicant to advertise and employ female staff members only for a newly developed housing initiative.

This exemption is to remain in force from the day on which notice of the exemption is published in the Government Gazette until 19 July 2003.

Dated 14 July 2000.

Ms CATE McKENZIE
Deputy President

EXEMPTION

Application No. A267 of 2000

The Victorian Civil and Administrative Tribunal has considered an application pursuant to Section 83 of the **Equal Opportunity Act 1995** by Victoria Police for exemption from Sections 13, 14(a), 42, 100 and 195 of that Act. The application for exemption is to enable the applicant to advertise for and employ women:-

- (a) to fill Police Officer positions in sexual offences and child abuse units (SOCA

- Units) in country Victoria, if the total authorised staffing strength of the unit is three people or less, and
- (b) to fill Police Officer positions in SOCA Units in country Victoria which have a total authorised strength of more than 3 people, to the extent necessary to ensure that a majority of those positions in each SOCA Unit are held by women, and
- (c) to act in any of the positions referred to in paragraph (a) or (b) where the holder of the position is absent or unable to act.
- Upon reading the material submitted in support of the application and upon hearing submissions from Victoria Police and for the Reasons for Decision given by the Tribunal on 17 July 2000, the Tribunal is satisfied that it is appropriate to grant an exemption from Sections 13, 14(a), 42, 100 and 195 of the Act to advertise for and employ women:-
- (d) to fill Police Officer positions in sexual offences and child abuse units (SOCA Units) in country Victoria, if the total authorised staffing strength of the unit is three people or less, and
- (e) to fill Police Officer positions in SOCA Units in country Victoria which have a total authorised strength of more than 3 people, to the extent necessary to ensure that a majority of those positions in each SOCA Unit are held by women, and
- (f) to act in any of the positions referred to in paragraph (a) or (b) where the holder of the position is absent or unable to act.

The Tribunal hereby grants an exemption to the applicant from the operation of Sections 13, 14(a), 42, 100 and 195 of the **Equal Opportunity Act 1995** to enable the applicant to advertise for and employ women:-

- (g) to fill Police officer positions in sexual offences and child abuse units (SOCA Units) in country Victoria, if the total authorised staffing strength of the unit is three people or less, and
- (h) to fill Police Officer positions in SOCA Units in country Victoria which have a total authorised strength of more than 3 people, to the extent necessary to ensure that a majority of those positions in each SOCA Unit are held by women, and

- (i) to act in any of the positions referred to in paragraph (a) or (b) where the holder of the position is absent or unable to act.

This exemption is to remain in force from the day on which notice of the exemption is published in the Government Gazette until 19 July 2003.

Dated 17 July 2000.

CATE McKENZIE
Deputy President

N.B. A copy of the Reasons for Decision is available from the Registrar of the Anti-Discrimination List.

Coastal Management Act 1995

NOTICE OF APPROVAL OF MANAGEMENT PLAN

White Cliffs to Camerons Bight Foreshore Management Plan

The Minister for Environment and Conservation has approved the White Cliffs to Camerons Bight Foreshore Management Plan, pursuant to Section 32 of the **Coastal Management Act 1995**.

The Management Plan takes effect on the date this notice is published in the Government Gazette.

The Management Plan provides for the management of coastal Crown land in the areas of Tyrone, Blairgowrie and Camerons Bight.

A copy of the Management Plan may be inspected, free of charge, during office hours at the office of: Department of Natural Resources and Environment, Port Phillip Region, 30 Prospect Street, Box Hill, Victoria.

JUDY BACKHOUSE
Regional Manager
Port Phillip Region
Department of Natural Resources
and Environment

Electricity Industry Act 1993

STANWELL CORPORATION LIMITED

Notice of Grant of Licence

The Office of the Regulator-General gives notice under section 165 of the Act that it has, pursuant to section 162 of the Act, issued a licence to Stanwell Corporation Limited (ACN

078 848 674) to generate electricity for the supply and sale at the licensed power station and to supply and sell electricity generated at the licensed power station.

The licence takes effect on and from 10 July 2000 and has an unlimited term that may be revoked or varied as provided by the Act or by the terms of the licence.

A copy of the licence may be inspected during business hours at the Office of the Regulator-General, 1st floor, 35 Spring Street, Melbourne 3000 or from the Office's website located at <http://www.reggen.vic.gov.au>

Dated: 10 July 2000.

JOHN C. TAMBLYN
Regulator-General

Co-operatives Act 1996

LILYDALE PRIMARY SCHOOL
CO-OPERATIVE LIMITED

NORTH CENTRAL COMMON EQUITY
RENTAL HOUSING CO-OPERATIVE
ASSOCIATION LTD

SEDDON SPORTS CLUB CO-OPERATIVE
LIMITED

Notice is hereby given in pursuance of Section 316(1) of the **Co-operatives Act 1996** and Section 601AB(3) (e) of the Corporations Law that, at the expiration of two months from the date hereof, the names of the aforementioned Co-operatives will, unless cause is shown to the contrary, be struck off the register and the Co-operatives will be dissolved.

Dated at Melbourne 12 July 2000.

PAUL HOPKINS
Deputy Registrar of Co-operatives

Transport Act 1983

VICTORIAN TAXI DIRECTORATE

Department of Infrastructure

Commercial Passenger Vehicle Applications

Notice is hereby given that the following applications will be considered by the Victorian Taxi Directorate, a division of the Department of Infrastructure after 16 August 2000.

Notice of any objection to the granting of an application should be forwarded to reach the Manager, Licensing & Certification, Victorian Taxi Directorate, Level 6, 14-20 Blackwood

Street, North Melbourne, P.O. Box 666, North Melbourne 3051 not later than 10 August 2000.

Copies of objections are forwarded to the applicants.

It will not be necessary for interested parties to appear on the date specified, unless advised in writing by the Department.

Robert J. Brewer, Dandenong. Application for variation of conditions of licence yet to be taken up in respect of a 1963 Jaguar sedan with seating capacity for 4 passengers to change the vehicle to a 1971 Daimler sedan with seating capacity for 7 passengers.

V. H. Buccella, Heathmont. Application for variation of conditions of licence SV843 which authorises the licensed vehicle to operate in respect of a 1988 Mercedes Benz sedan with seating capacity for 4 passengers to change the vehicle to a 1992 Ford stretched limousine with seating capacity for 10 passengers.

S. Calleja, Strathmore. Application to license one commercial passenger vehicle to be purchased in respect of a 1986 Cadillac stretched limousine with seating capacity for 7 passengers to operate a service from 25 Strathnaver Avenue, Strathmore for the carriage of passengers for wedding parties, debutante balls, anniversaries, birthdays, valentines' day, theatre and concert trips, corporate function venues and on various day tours to recognised places of interest throughout the State of Victoria.

B. R. & G. V. Gray, Orbost. Application to license one commercial passenger vehicle to be purchased in respect of any vehicle that meets the standards approved by the Victorian Taxi Directorate to operate as a hire car from 16 Munro Street, Orbost.

S. A. Shaw, Port Fairy. Application to license one commercial passenger vehicle to be purchased in respect of a 1982 Nissan van with seating capacity for 6 passengers to operate a service from 100 Ocean Drive, Port Fairy for the carriage of passengers on day tours to various places of interest between Port Fairy and Lorne.

Note:- Passengers will be picked up/set down from youth hostels, visitor information centres and accommodation residences within a 250km radius of the Port Fairy Post Office.

Dated 13 June 2000.

ROBERT STONEHAM
Manager – Operations
Victorian Taxi Directorate



NOTICE OF INTENTION TO DECLARE PROPERTIES SERVICED WITH RESPECT TO
THE PROVISION OF WATER SUPPLY AND WASTEWATER SERVICES

Water and/or wastewater pipes have been laid and are available to provide services to each property in the areas referred below. The Central Gippsland Region Water Authority, trading as "Gippsland Water", declares the properties to be serviced for the purpose of the **Water Act, 1989**, from the date of Practical Completion Certificate and water and wastewater tariffs will be liable from that date.

WATER SERVICED AREAS AS FOLLOWS:

Glengarry:	Kyne Street, Lots 1 to 6, PS 428223T and, Lots 7 to 9, PS 428225P	06/04/2000
Glengarry:	Bassetts Lane, Lot 1 on PS 414939A	02/06/2000
Traralgon:	Franklin Street, Greenfield Drive and Oxley Court, Lots 65 to 78, PS 424143N and Lots 79 to 83, 86 to 91, PS 427751W	07/04/2000
Traralgon:	Tulloch Way, Lots 241 to 243 and 250 to 252, PS 413256L, Lots 238 to 240, PS 409490B and Lots 215 to 218, PS 404521U	18/05/2000
Traralgon:	Ellavale Drive, Lots 147 to 153, PS 339161K	28/06/1999
Hazelwood North:	Raesowna Rise and Mount View Court, Lots 6 to 11, PS 417548S, Lots 16 to 22, PS 417659Q, Lot 28, PS 410204X	14/04/2000
Morwell:	English Street, Lots 1 and 2, PS 428782E	05/05/2000
Churchill:	Arnolds Road, Lots 1 to 3, PS 420061M, Lots 6 to 10, LP 132852	05/05/2000
Yinnar:	Nuttalls Road, Lots 1 to 5, PS 401793A	05/05/2000
Newborough:	Ollerton Avenue, Matlock Street and Valley Court, Lots 3 to 10 and 13, 14, 19 and 20, PS 430465E and Lots 1, 2, 11, 12, 15 to 18, PS 436214Y	16/06/2000
Stratford:	Redbank Road, Crown Allotment 13, Section 48,	14/04/2000

Rosedale:	Rosedale-Flynns Creek Road, Lots 1 to 5, PS 421968C	25/05/2000
Briagolong:	Avon Street, Lot 1, PS 413558T	07/04/2000
Briagolong:	McLean and Victoria Streets, Lots 133 to 138, LP 2563	07/04/2000
Sale:	Carriage Court, Lots 9 to 14, PS 417479S	15/06/2000
Warragul:	Burnett Close, Lots 3 to 7, PS 406758A	12/05/2000
Warragul:	Warragul-Lardner Road, Lot 1, LP 206607D	12/05/2000
Warragul:	Cason Crescent, Lot 1, LP 145513 and Lot 2, PS 410651V	10/05/2000
Warragul:	Stoddarts Road, Lots 15 to 20, 80 to 87, PS 346121H	18/05/2000
Warragul:	Banksia Street, Lots 3 to 29, PS 430052G	08/06/2000
Warragul:	Warragul-Bona Vista Road, Koonung Drive and Cason Crescent, Lots 1 to 4, 8 and 9, PS 429741P, Lots 5 to 7, PS 429743K and Lots 10 to 15, PS 429742M	08/06/2000
Warragul:	Endeavour Street, Lot 1, PS 425439K	01/06/2000
Warragul:	McMillan Drive, Lots 11 to 16, 91 and 92, PS 429748Y	22/06/2000
Drouin:	Longwarry Road, Lots 1 to 4, PS 421478V	05/02/2000
Drouin:	Waddell Road, Millennium Court and Lancelot Court, Lots 2 to 19, PS 434629D and Lots 1 and 20 to 22, PS 434630U	16/06/2000
Nilma:	10 Chapel Street, Lot 2, PS 400630L	10/05/2000
Drouin West:	McGlones Road, Lot 2, PS 329778W	23/06/2000

WASTEWATER SERVICED AREAS AS FOLLOWS:

Glengarry:	Kyne Street, Lots 1 to 6, PS 428223T and, Lots 7 to 9, PS 428225P	06/04/2000
Traralgon:	Franklin Street, Greenfield Drive and Oxley Court, Lots 65 to 78, PS 424143N and Lots 79 to 83, 86 to 91, PS 427751W	07/04/2000
Traralgon:	Ellavale Drive, Lots 147 to 153, PS 339161K	16/06/2000

Newborough:	Ollerton Avenue, Matlock Street and Valley Court, Lots 3 to 10 and 13, 14, 19 and 20, PS 430465E and Lots 1, 2, 11, 12, 15 to 18, PS 436214Y	16/06/2000
Moe:	5 George Street, Crown Allotment 23M, Section 9 Volume 9946 Folio 854	23/06/2000
Sale:	Raglan Street, Lot N, PS 344816F	25/05/2000
Warragul:	Stoddarts Road, Lots 15 to 20, 80 to 87, PS 346121H	18/05/2000
Warragul:	Banksia Street, Lots 3 to 29, PS 430052G	08/06/2000
Warragul:	Warragul-Bona Vista Road, Koonung Drive and Cason Crescent, Lots 1 to 4, 8 and 9, PS 429741P, Lots 5 to 7, PS 429743K and Lots 10 to 15, PS 429742M	08/06/2000

Electricity Industry Act 1993

SECTION 169(3)

In accordance with its obligations under the Supply and Sale Code (issued by the Office of the Regulator-General, Victoria), United Energy Ltd (ACN 064 651 029) gives notice of the following new Maximum Uniform Tariffs for Unmetered Supplies and the circumstances in which they apply:
Other Unmetered Supplies (United Energy Only)

This tariff is available for all unmetered supplies where there is no other suitable published tariff. A minimum charge equal to the published existing Unmetered Supply charge for less than 50 Watts/mth shall apply.

Energy Prices:

*Peak Periods (7am to 11pm Monday to Friday) All consumption	16.85c/kWh
*Off-Peak Periods (All other times) All consumption	3.33c/kWh
Supply Charge on each account rendered:	\$109.08p.a.

Nurses Act 1993

On 11 May 2000, a panel appointed by the Nurses Board of Victoria held a formal hearing into the professional conduct of Andrew John Riggio of P.O. Box 653, Bridge Road, Richmond, Victoria, identification number 1506568, registered in division 1. On 7 June 2000 the panel found pursuant to s.48(1)(a), that he had engaged in unprofessional conduct of a serious nature. The panel determined that:-

1. Pursuant to s. 48(2)(f) **Nurses Act 1993**, the nurse be fined \$1,000.
2. Pursuant to s. 48(2)(e) of the Act, the following conditions be imposed on the nurse's registration.

- (a) By 5 August 2000, the nurse propose in writing to the Board a program for payment of the fine by instalments within a reasonable time, which program must be satisfactory to the Board.
- (b) If the nurse fails to comply with sub-paragraph (a), or if he fails to comply with the payment program accepted by the Board, then his registration be suspended pursuant to s. 48(2)(g) of the Act for three months from the date on which the Board nominates as the commencement of the suspension, and during the suspension,

- the nurse must not work in any capacity for:-
- (i) a registered funded agency; or
 - (ii) a health service establishment,
- as those terms are defined in s. 3 of the Act, nor as or for a nurse's agent, as defined in the said s. 3.
3. The conditions imposed by paragraph 2 of this determination must be removed as soon as the fine is paid in full, or as soon as any suspension pursuant to sub-paragraph 2(b) commences, whichever occurs first.
 4. Pursuant to s. 48(2)(a) of the Act, the nurse undergo counselling with a psychiatrist or psychologist ("counsellor") approved in writing by the Board, for at least six (6) months, such counselling to commence by 6 August 2000, and to occur at least once a month or more often if the counsellor recommends.
 5. By 5 June 2001, or within one month after the last counselling pursuant to paragraph 4 of this determination, the counsellor provide the Board with a written report of the counselling, which report must be satisfactory to the Board.
 6. Within six months of the report provided pursuant to paragraph 5 of this determination, the nurse provide the Board with a written appraisal from his employer of his performance as a nurse over a three month period commencing on or after the date of the counsellor's report, which appraisal must be satisfactory to the Board.

LEANNE RAVEN
Chief Executive

Nurses Act 1993

On 25 May 2000, a panel appointed by the Nurses Board of Victoria held a formal hearing into the professional conduct of Marlene Denise Fitzpatrick of 75 Snodgrass Street, Broadford, Victoria, identification number 1511884, registered in division 2. On 22 June 2000 the panel found pursuant to s.48(1)(a), that she had engaged in unprofessional conduct of a serious nature. The panel determined that:-

1. Pursuant to s. 48(2)(g) **Nurses Act 1993**, the nurse's registration be suspended for six months commencing on 29 June 2000.

2. After 28 December 2000, the suspension may be removed, but only if the following conditions, imposed pursuant to s.48(2)(e) of the Act, are and have been observed:-
 - (a) From 29 June 2000, until the suspension is removed, the nurse must not work, in any capacity for:-
 - (i) a registered funded agency; or
 - (ii) a health service establishment,
 as those terms are defined in s. 3 of the **Health Services Act 1988**, nor has or for a nurse's agent, as defined in s. 3 **Nurses Act 1993**.
 - (b) Pursuant to s. 48(2)(a) of the Act, the nurse must undergo counselling for at least six months with a psychiatrist or psychologist ("counsellor") approved in writing by the Board, such counselling to occur at least once each month or more often if the counsellor recommends.
 - (c) With her application to remove the suspension, the nurse must provide a written report of the counselling from the counsellor, which report must be satisfactory to the Board.

LEANNE RAVEN
Chief Executive

Nurses Act 1993

On 24 May 2000, a panel appointed by the Nurses Board of Victoria held a formal hearing into the ability to practise of Karey Anne Whitfort of 3 Kallay Street, Mt Waverley, Victoria, identification number 1663207, registered in division 1. On 21 June 2000 the panel found pursuant to s.49(1) **Nurses Act 1993**, that the ability of the nurse to practise is affected, because of her physical and mental health; and because she is a drug dependent person. The panel determined that:-

1. Pursuant to s. 49(2)(b) **Nurses Act 1993**, the nurse's registration is suspended for two years, commencing on 28 June 2000, subject to the conditions, limitations and restrictions referred to in paragraph 2 of this determination.
2. After 27 June 2002, the suspension of the nurse's registration may be removed, on written application by the nurse, but only if

the following conditions, limitations or restrictions are and have been observed:-

- (a) From 28 June 2000, until the suspension is removed, the nurse must not work, in any capacity for:-
 - (i) a registered funded agency; or
 - (ii) a health service establishment,
 as those terms are defined in s. 3 of the **Health Services Act 1988**, nor as or for a nurse's agent, as defined in s. 3 **Nurses Act 1993**.
 - (b) During the 12 months before the suspension is removed, the nurse must undertake at least eight random drug screenings, whose results must be provided to the Board. All screenings must be drug free.
 - (c) During at least 12 months before the suspension is removed, the nurse must undergo counselling and consultations with a psychiatrist approved by the Board, such counselling to occur at least once a month, or more often if the psychiatrist so recommends.
 - (d) With her application to remove the suspension of her registration, the nurse must provide:-
 - (i) a report from the psychiatrist of the counselling and consultations pursuant to sub-paragraph (c), and as to her ability to practise as a division 1 nurse; and
 - (ii) a report from another registered medical practitioner as to her physical health and her ability to practise as a division 1 nurse, both of which reports must be satisfactory to the Board.
3. After removal of the suspension, pursuant to paragraph 2 of this determination, the following conditions, limitations and restrictions will be placed on the nurse's registration pursuant to s. 49(2)(a) **Nurses Act 1993**.
- (a) The nurse must have no access to narcotics for the first six months of practice after the suspension is removed.
 - (b) During the 12 months after the suspension is removed, the nurse must undertake at least eight random drug

screenings, whose results must be provided to the Board. All screenings must be drug free; and if any screening reveals the presence of drugs, then the matter may be referred to a further formal hearing, and the nurse's registration may be immediately suspended by the Board pursuant to s. 34(1) of the Act.

- (c) Within 13 months after the suspension is removed, the nurse must provide the Board with a professional report from her employer of her practice during the 12 months after the suspension was removed, which report must be satisfactory to the Board.
4. The conditions, limitations and restrictions imposed under paragraph 3 of this determination may be removed on written application by the nurse after they have all been satisfactorily complied with.

LEANNE RAVEN
Chief Executive

Nurses Act 1993

On 29 and 30 May 2000, a panel appointed by the Nurses Board of Victoria held a formal hearing into the professional conduct of Boon Tat Lye of 51 Matthewes Avenue, Airport West, Victoria, identification number 81728, registered in divisions 2 and 3. On 27 June 2000 the panel found pursuant to s.48(1)(a), that she had engaged in unprofessional conduct of a serious nature. The panel determined that:-

1. Pursuant to s. 48(2)(g) **Nurses Act 1993**, the nurse's registration be suspended for 3 months commencing on 5 July 2000.
2. After 4 October 2000, the suspension shall be removed, but only if the following conditions, imposed pursuant to s. 48(2)(e) and 48(5) are and have been observed:-
 - (a) From 5 July 2000 until the suspension is removed, the nurse must not work, in any capacity for:-
 - (i) a registered funded agency; or
 - (ii) a health service establishment,
 as those terms are defined in s. 3 of the **Health Services Act 1988** of Victoria, nor as or for a nurse's agent, as defined in s. 3 **Nurses Act 1993**.

- (b) The nurse must commence the counselling ordered in paragraph 3 of this determination within the time limited in that paragraph.
- 3 Pursuant to s. 48(2)(a) **Nurses Act 1993**, the nurse must undergo counselling and consultations:-
- (a) with a psychiatrist or psychologist ("counsellor"); and
 - (b) on sexual harassment issues with another counsellor
- approved in writing by the Board, such counselling in each case to commence 25 July 2000, and to occur at least once a month, or more often if the relevant counsellor so recommends, for at least six months. By 25 March 2001, the nurse must provide the Board with a written report from each counsellor, each of which reports must be satisfactory to the Board.

LEANNE RAVEN
Chief Executive

Nurses Act 1993

On 18 May 2000, a panel appointed by the Nurses Board of Victoria held a formal hearing into the conduct of Anthony Bernard Russ of 10/7 Blamey Street, Ascot Vale, Victoria, identification number 1820286, registered in division 2. On 13 June 2000 the panel found pursuant to s.48(1)(a), that he had engaged in unprofessional conduct of a serious nature. The panel determined that:-

1. Pursuant to s. 48(2)(g) **Nurses Act 1993**, the nurse's registration be suspended from 22 June 2000 until the suspension is removed pursuant to paragraph 2.
2. After 21 September 2000, the suspension of the nurse's registration may be removed, but only if the following conditions, imposed pursuant to s.48(2)(9e) of the Act, are and have been observed:-
 - (a) From 22 June 2000 until the suspension is removed, the nurse must not work, in any capacity, for:-
 - (i) a registered funded agency; or
 - (ii) a health service establishment,
 as those terms are defined in s. 3 **Nurses Act 1993**, nor as or for a nurse's agent, as defined in s. 3 of the Act.

- (b) By 22 July 2000 the nurse must provide to the Board a written report from his medical practitioner, Dr Brennan of North Melbourne specifying the disability which entitles Mr Russ to a pension, and giving Dr Brennan's opinion as to whether Mr Russ is fit to work as a division 2 nurse.
 - (c) The nurse must undergo counselling for at least three months and consultations with a psychiatrist approved by the Board in writing, such counselling to occur at least once a month, or more often if the psychiatrist so recommends.
 - (d) With or before his application to remove the suspension, the nurse must provide the Board with a report from each of:-
 - (i) Dr Brennan, stating that in his view Mr Russ is fit to resume work as a division 2 nurse; and
 - (ii) the psychiatrist of the counselling and consultations, which report must be satisfactory to the Board.
3. After the suspension of the nurse's registration is removed, the following condition will be imposed on his registration pursuant to s. 48(2)(e) of the Act.
- (a) Within 8 months, the nurse must provide the Board with a written appraisal of his performance as a nurse during the 6 months after he commences practice, which appraisal must be satisfactory to the Board.
4. The conditions imposed by paragraph 3 of this determination must be removed as soon as the Board accepts the appraisal referred to in that condition as being satisfactory.

LEANNE RAVEN
Chief Executive

Nurses Act 1993

On 8 June 2000, a panel appointed by the Nurses Board of Victoria held a formal hearing into the professional conduct of Joan Cortese of 3 Foxglove Court, Cranbourne North, Victoria, identification number 1843569, registered in division 2. On 6 July 2000 the panel found pursuant to s.48(1)(a), that she had engaged in

unprofessional conduct of a serious nature. The panel determined that:-

1. Pursuant to s. 48(2)(g) **Nurses Act 1993**, the nurse's registration is suspended for 12 months commencing on 13 July 2000, and subject to paragraph 3 of this determination.
2. Pursuant to s. 48(2)(a) of the Act, the nurse must undergo counselling with a psychiatrist or psychologist ("counsellor") approved in writing by the Board, such counselling to occur at least once a month or more often if the counsellor so recommends, and to last for at least 12 months.
3. After 12 July 2001, the suspension of the nurse's registration may be removed on written application by the nurse, but only if the following conditions, imposed pursuant to ss. 48(2)(e) and 48(5) of the Act, are and have been observed:-
 - (a) From 13 July 2000 until the suspension is removed, the nurse must not work, in any capacity, for:-
 - (i) a registered funded agency; or
 - (ii) a health service establishment, as those terms are defined in s. 3 of the **Health Services Act 1988**, nor as or for a nurse's agent, as defined in s. 3 **Nurses Act 1993**.
 - (b) The nurse must commence and complete counselling in compliance with paragraph 2 of this determination.
 - (c) With her application to remove the suspension, the nurse must provide:-
 - (i) a written report of the said counselling from the counsellor, and
 - (ii) a written report on her physical health from a registered medical practitioner approved in writing by the Board before the report is provided,
 both of which reports must be satisfactory to the Board.
4. Pursuant to s. 48(2)(e) of the Act, the following condition shall be imposed on the nurse's registration once the suspension is removed.
 - (a) Within seven months of the nurse resuming work as a nurse, she must

provide the Board with a report from her employer of her first six months' practice since the imposition of this condition.

5. The condition imposed by paragraph 4 of this determination must be removed if the report is satisfactory to the Board.

LEANNE RAVEN
Chief Executive

Adoption Act 1984

APPOINTMENT OF COUNSELLORS FOR RELINQUISHMENT COUNSELLING

Under the functions and powers assigned to me, by the Secretary, Department of Human Services Victoria, under Section 10(2) of the **Community Welfare Services Act 1970** in relation to section 5 of the **Adoption Act 1984**, I, Pam White, approve the following person under Section 5(1) and Section 5(2){A} of the **Adoption Act 1984** as an approved Counsellor for the purpose of Section 35 of the **Adoption Act 1984**.

Eastern Metropolitan Region
Szwarcberg Seon

PAM WHITE
Regional Director
Eastern Metropolitan Region

Adoption Act 1984

I wish to withdraw the notices from Gazette No. G 49 published on 16 December 1992. Specifically, in reference to gazetted worker Jennifer Evans (formerly Jennifer Sheridan); Gazette No. G 5 published on 6 February 1997. Specifically, in reference to gazetted worker Jennifer Moloney; Gazette No. G 12 published on 21 March 1990. Specifically, in reference to gazetted worker Elizabeth McEvey; Gazette No. G 39 published on 7 October 1993. Specifically, in reference to gazetted worker Kathryn Phillips; Gazette No. G 13 published on 6 April 1995. Specifically, in reference to gazetted worker Myrta Hacon.

All the above have resigned from the Adoption and Permanent Care Team, Department of Human Services.

PAM WHITE
Regional Director



Heritage Act 1995

NOTICE OF REGISTRATION

As Executive Director for the purpose of the Heritage Act, I give notice under section 46 that the Victorian Heritage Register is amended in that the Heritage Register Number 56 in the category described as a Heritage Place is now described as:

Little Parndon, 159 Gipps Street, East Melbourne, Melbourne City Council.

EXTENT:

1. All the buildings and structures being B1 Building, and F1 Fence, as marked on Diagram 56 held by the Executive Director.

2. All the land marked L1 on Diagram 56 held by the Executive Director, being described in Vol. 4201 Fol. 117 being part of Crown Allotment 11, Section 13 at East Melbourne, Parish of North Melbourne.

Dated 6 July 2000.

RAY TONKIN
Executive Director



Heritage Act 1995

NOTICE OF REGISTRATION

As Executive Director for the purpose of the Heritage Act, I give notice under section 46 that the Victorian Heritage Register is amended in that the Heritage Register Number 58 in the category described as a Heritage Place is now described as:

Town House, 115 Grey Street, East Melbourne, Melbourne City Council.

EXTENT:

1. All the buildings and structures being B1 building and F1 fence and S1 steps as marked on Diagram H58 held by the Executive Director.

2. All the land marked L1 on Diagram H58 held by the Executive Director, being described in Vol. 5381 Fol. 076 being part of Crown Allotment 11, Section 12 in the Parish of North Melbourne.

Dated 6 July 2000.

RAY TONKIN
Executive Director



Heritage Act 1995

NOTICE OF REGISTRATION

As Executive Director for the purpose of the Heritage Act, I give notice under section 46 that the Victorian Heritage Register is amended in that the Heritage Register Number 1464 in the category described as a Heritage Place and Archaeological Place is now described as:

Beechworth Justice Precinct, Ford Street, Williams Street and High Street, Beechworth, Indigo Shire Council.

EXTENT:

1. All the buildings marked as follows on Diagram 1464 held by the Executive Director:

- B1 Former Telegraph Office 1858
- B2 Court House 1858
- B3 Police Station (former Sub Treasury and Gold Office) 1857
- B4 Chinese Protector's Office 1858
- B5 Warden's Office 1859-60
- B6 Police Residence 1912-13 and Toilet
- B7 Stables 1870
- B8 Portable Lock-Up 1907
- B9 Dung Pit
- B10 Stone Lock-Up 1867

2. All the land marked L1 on Diagram 1464 held by the Executive Director title details to be confirmed.

Dated 6 July 2000.

RAY TONKIN
Executive Director



Heritage Act 1995

NOTICE OF REGISTRATION

As Executive Director for the purpose of the Heritage Act, I give notice under section 46 that the Victorian Heritage Register is amended in that the Heritage Register Number 1597 in the category described as a Heritage Place is now described as:

Wangaratta Railway Station Complex, 37 Norton Street, Wangaratta, Wangaratta Rural City Council.

EXTENT:

1. All of the buildings known as the Wangaratta Railway Station Complex including the station building and associated platforms, signals and levers (B1), signal box (B2), goods shed (B3), crane base (B4), water tower (B5) and water crane (B6), as marked on plan 602752 held by the Executive Director.

2. All of the land surrounding the station buildings marked L1 on plan 602752, being part of Crown Land vested in Victorian Rail Track.

Dated 6 July 2000.

RAY TONKIN
Executive Director



Heritage
VICTORIA

Heritage Act 1995

NOTICE OF REGISTRATION

As Executive Director for the purpose of the Heritage Act, I give notice under section 46 that the Victorian Heritage Register is amended in that the Heritage Register Number 1594 in the category described as a Heritage Place is now described as:

St Arnaud Railway Station, Queens Avenue, St Arnaud, Northern Grampians Shire Council.

EXTENT:

1. All of the buildings known as the St. Arnaud Railway Station, including the station building and associated platforms, fences, scales, levers (B1), lamp room/toilet block (B2), water column (B3), up end 10,000 gallon water tower (B4), down end hemispherical water tower (B5), as marked on plan 602865 held by the Executive Director.

2. All of the land surrounding the station buildings marked L1 and L2 on plan 602865 held by the Executive Director, being part of Crown Land vested in Victorian Rail Track.

Dated 6 July 2000.

RAY TONKIN
Executive Director



Heritage
VICTORIA

Heritage Act 1995

NOTICE OF REGISTRATION

As Executive Director for the purpose of the Heritage Act, I give notice under section 46 that the Victorian Heritage Register is amended in that the Heritage Register Number 1591 in the category described as a Heritage Place is now described as:

Seymour Railway Station, Station Street, Seymour, Mitchell Shire Council.

EXTENT:

1. All of the buildings known as Seymour Railway Station, including the station building, signal and communications block, assorted levers, platforms and signals (B1), toilet block (B2), goods shed (B3), pedestrian subway (B4) turntable (B5) as marked on plan 602487 held by the Executive Director.

2. All of the land surrounding the station buildings marked L1, L2 and L3 on plan 602487 held by the Executive Director, being part of Crown Land vested in Victorian Rail Track, and being part of land described in Certificate of title Volume 414, Folio 796, and Volume 9994, Folio 708.

Dated 6 July 2000.

RAY TONKIN
Executive Director



Heritage
VICTORIA

Heritage Act 1995

NOTICE OF REGISTRATION

As Executive Director for the purpose of the Heritage Act, I give notice under section 46 that the Victorian Heritage Register is amended in that the Heritage Register Number 1444 in the category described as a Heritage Place is now described as:

Tramway Bridge, Over Thomson River, Poverty Point, Walhalla, Baw Baw Shire Council.

EXTENT:

1. All of the structure known as the Tramway Bridge over Thomson River, Poverty Point, Walhalla (B1), including the deck and steel

superstructure, steel piles and diagonal struts, as marked on plan 602028 held by the Executive Director.

2. All of the land surrounding the structure marked L1 on plan 602028 held by the Executive Director, being part of Crown Land as vested in the Department of Natural Resources and Environment (DNRE).

Dated 6 July 2000.

RAY TONKIN
Executive Director



Heritage Act 1995

NOTICE OF REGISTRATION

As Executive Director for the purpose of the Heritage Act, I give notice under section 46 that the Victorian Heritage Register is amended in that the Heritage Register Number 1672 in the category described as a Heritage Place is now described as:

Elmore Railway Station and Water Tower, 61 Railway Place, Elmore, Greater Bendigo City Council.

EXTENT:

1. All of the buildings known as the Elmore Railway Station and Water Tower, including the station building (B1), the lamp room/ toilet block (B2), ladies' toilet (B3), and water tower (B4), as marked on plan 601763 held by the Executive Director.

2. All of the land surrounding the buildings marked L1 on plan 601763 held by the Executive Director, being part of land described in Certificate of Title-Volume 9978, Folio 313.

Dated 6 July 2000.

RAY TONKIN
Executive Director



Heritage Act 1995

NOTICE OF REGISTRATION

As Executive Director for the purpose of the Heritage Act, I give notice under section 46 that the Victorian Heritage Register is amended in that the Heritage Register Number 1604 in the category described as a Heritage Place is now described as:

Geelong Railway Station, 1 Railway Terrace, Geelong, Greater Geelong City Council.

EXTENT:

1. All of the station buildings known as the Geelong Railway Station, including the station building, and its associated platforms (B1), bluestone steps with lamp frame and wrought iron palisade fence (B2), 'B' signal box (B3), 'A' signal box (B5), bluestone retaining wall (B6), as marked on plan 603569 held by the Executive Director.

2. All of the land surrounding the buildings marked L1 and L2 on plan 603569 held by the executive Director, being part of Crown Land vested in Victorian Rail Track.

Dated 6 July 2000.

RAY TONKIN
Executive Director



Heritage Act 1995

NOTICE OF REGISTRATION

As Executive Director for the purpose of the Heritage Act, I give notice under section 46 that the Victorian Heritage Register is amended in that the Heritage Register Number 1451 in the category described as a Heritage Place is now described as:

Rail Bridge, Over Mollisons Creek, Wandong-Bendigo Line, Pyalong, Mitchell Shire Council.

EXTENT:

1. The entire bridge structure known as the Rail Bridge over Mollison's Creek, Wandong-Bendigo line, Pyalong, including the timber superstructure, bracing and piles, marked B1 on plan 602045 held by the Executive Director.

2. All of the land surrounding the bridge structure marked L1 on plan 602045 held by the Executive Director, being part of Crown Land.

Dated 6 July 2000.

RAY TONKIN
Executive Director



Heritage Act 1995

NOTICE OF REGISTRATION

As Executive Director for the purpose of the Heritage Act, I give notice under section 46 that the Victorian Heritage Register is amended in that the Heritage Register Number 1695 in the category described as a Heritage Place is now described as:

Rail Bridge, Over Hanfords Creek, Wandong-Bendigo Line, Pyalong, Mitchell Shire Council.

EXTENT:

1. The entire bridge structure known as the Rail bridge over Hanford's creek, Wandong-Bendigo line, Pyalong (B1), including the timber superstructure, bracing and piles, as marked on plan 602044 held by the Executive Director.

2. All of the land surrounding the bridge structure marked L1 on plan 602044 held by the Executive Director, being part of Crown Land.

Dated 6 July 2000.

RAY TONKIN
Executive Director



Heritage Act 1995

NOTICE OF REGISTRATION

As Executive Director for the purpose of the Heritage Act, I give notice under section 46 that the Victorian Heritage Register is amended in that the Heritage Register Number 1578 in the category described as a Heritage Place is now described as:

Minyip Railway Station, Station Street, Minyip, Yarriambiack Shire Council.

EXTENT:

1. All of the buildings known as the Minyip Railway Station, including the station building (B1), and all associated platforms, as marked on plan 602315 held by the Executive Director.

2. All of the land surrounding the station building marked L1 on plan 602315, being part of Crown Land vested in Victorian Rail Track.

Dated 6 July 2000.

RAY TONKIN
Executive Director



Heritage Act 1995

NOTICE OF REGISTRATION

As Executive Director for the purpose of the Heritage Act, I give notice under section 46 that the Victorian Heritage Register is amended in that the Heritage Register Number 1577 in the category described as a Heritage Place is now described as:

Maryborough Railway Station, 38 Victoria Street, Maryborough, Central Goldfields Shire Council.

EXTENT:

1. All of the buildings known as Maryborough Railway Station, including, (i) the station building, associated passenger platforms and signal levers (B1), goods shed (B2), as marked on plan 601783A; (ii) The store shed/former carpenter's shop (B5), weighbridge and shed (B6), as marked on plan 601783B; (iii) The locomotive shed and adjoining sheds (B3), timber shed (B4) and associated engine examination pit (B7), as marked on plan 601783C all held by the Executive Director.

2. (i) All of the land surrounding the buildings marked L1 on plan 601783A; (ii) All of the land surrounding the buildings marked L2 on plan 601783C; (iii) All of the land surrounding the buildings marked L3 and L4 on plan 601783B all held by the Executive Director, being part of Crown Land vested in Victorian Rail Track.

Dated 6 July 2000.

RAY TONKIN
Executive Director



Heritage Act 1995

NOTICE OF REGISTRATION

As Executive Director for the purpose of the Heritage Act, I give notice under section 46 that the Victorian Heritage Register is amended in that the Heritage Register Number 1564 in the category described as a Heritage Place is now described as:

Gordon Railway Station, Gowrie Street, Gordon, Moorabool Shire Council.

EXTENT:

1. All of the buildings known as the Gordon Railway Station, including the station building and associated platform (B1), lamp room (B2), as marked on plan 606786 held by the Executive Director.

2. All of the land surrounding the buildings marked L1 on plan 606786 held by the Executive Director, being part of land described in Certificate of Title Volume 9911, Folio 743.

Dated 6 July 2000.

RAY TONKIN
Executive Director



Heritage Act 1995

NOTICE OF REGISTRATION

As Executive Director for the purpose of the Heritage Act, I give notice under section 46 that the Victorian Heritage Register is amended in that the Heritage Register Number 1571 in the category described as a Heritage Place is now described as:

Korumburra Railway Station Complex, Station Street, Korumburra, Moorabool Shire Council.

EXTENT:

1. All of the buildings known as the Korumburra Railway Station Complex,

including the station building and associated platforms (B1), van goods shed (B2) and goods shed (B3), as marked on plan 602092 held by the Executive Director.

2. All of the land surrounding the buildings marked L1 on plan 602092 held by the Executive Director, being part of Crown Land vested in Victorian Rail Track.

Dated 6 July 2000.

RAY TONKIN
Executive Director



Heritage Act 1995

NOTICE OF REGISTRATION

As Executive Director for the purpose of the Heritage Act, I give notice under section 46 that the Victorian Heritage Register is amended in that the Heritage Register Number 1567 in the category described as a Heritage Place is now described as:

Healesville Railway Station Complex, 38 Healesville-Kinglake Road, Healesville, Yarra Ranges Shire Council.

EXTENT:

1. All of the buildings known as the Healesville Railway Station Complex, including the station building and associated platforms (B1), lamp room (B2), goods shed (B3), water tower (B4), turntable (B5), signals and levers, as marked on plan 602376 held by the Executive Director.

2. All of the land surrounding the buildings marked L1 on plan 602376 held by the Executive Director, being part of Crown Land under occupation of an order-in-council railway, being land described in Certificate of Title Volume 1846, Folio 159; Volume 1863, Folio 558; Volume 209, Folio 636; Volume 1410, Folio 848; Volume 1060, Folio 870.

Dated 6 July 2000.

RAY TONKIN
Executive Director



Heritage
VICTORIA

Heritage Act 1995

NOTICE OF REGISTRATION

As Executive Director for the purpose of the Heritage Act, I give notice under section 46 that the Victorian Heritage Register is amended in that the Heritage Register Number 1601 in the category described as a Heritage Place is now described as:

Wycheproof Railway Station, Railway Avenue, Wycheproof, Buloke Shire Council.

EXTENT:

1. All of the buildings known as the Wycheproof Railway Station, including the station building and all associated platforms and structures (B1), goods shed (B2) and turntable (B3), as marked on plan 603333 held by the Executive Director.

2. All of the land surrounding the station buildings held by the Executive Director, marked L1 and L2 on plan 603333, being land described in Certificate of Title 1523, Folio 304586.

Dated 6 July 2000.

RAY TONKIN
Executive Director



Heritage
VICTORIA

Heritage Act 1995

NOTICE OF REGISTRATION

As Executive Director for the purpose of the Heritage Act, I give notice under section 46 that the Victorian Heritage Register is amended in that the Heritage Register Number 1596 in the category described as a Heritage Place is now described as:

Terang Railway Station, Swanston Street, Terang, Corangamite Shire Council.

EXTENT:

1. All of the buildings known as the Terang Railway Station including the station building and associated platforms (B1), as marked on plan 602341 held by the Executive Director.

2. All of the land surrounding the station buildings marked L1 on plan 602341 held by the Executive Director, being part of Crown Land vested in Victorian Rail Track.

Dated 6 July 2000.

RAY TONKIN
Executive Director



Heritage
VICTORIA

Heritage Act 1995

NOTICE OF REGISTRATION

As Executive Director for the purpose of the Heritage Act, I give notice under section 46 that the Victorian Heritage Register is amended in that the Heritage Register Number 1592 in the category described as a Heritage Place is now described as:

Serviceton Railway Station, Elizabeth Street, Serviceton, West Wimmera Shire Council.

EXTENT:

1. All of the buildings known as the Serviceton Railway Station, including the station building and associated platform (B1), as marked on plan 602057 held by the Executive Director.

2. All of the land surrounding the station buildings marked L1 on plan 602057 held by the Executive Director, being part of Crown Land vested in Victorian Rail Track.

Dated 6 July 2000.

RAY TONKIN
Executive Director



Heritage
VICTORIA

Heritage Act 1995

NOTICE OF REGISTRATION

As Executive Director for the purpose of the Heritage Act, I give notice under section 46 that the Victorian Heritage Register is amended in that the Heritage Register Number 1590 in the category described as a Heritage Place is now described as:

Rupanyup Railway Station, Cromie Street,
Rupanyup, Yarriambiack Shire Council.

EXTENT:

1. All of the buildings known as Rupanyup Railway Station, including the station building and associated platform (B1) and toilet block (B2), as marked on plan 602314 held by the executive Director.

2. All of the land surrounding the station buildings marked L1 on plan 602314 held by the Executive Director, being part of Crown Land vested in Victorian Rail Track.

Dated 6 July 2000.

RAY TONKIN
Executive Director



Heritage Act 1995

NOTICE OF REGISTRATION

As Executive Director for the purpose of the Heritage Act, I give notice under section 46 that the Victorian Heritage Register is amended in that the Heritage Register Number 1696 in the category described as a Heritage Place is now described as:

Pyramid Hill Railway Station, Wandong-Kerang Line, Pyramid Hill, Loddon Shire Council.

EXTENT:

1. All of the buildings known as Pyramid Hill Railway Station, including the station building and associated platforms, signals, levers and fences (B1), van goods shed (B2), toilet block (B3), and goods shed (B4), as marked on plan 602338 held by the Executive Director.

2. All of the land surrounding the station buildings marked L1 on plan 602338 held by the Executive Director, being part of Crown Land vested in Victorian Rail Track.

Dated 6 July 2000.

RAY TONKIN
Executive Director



Heritage Act 1995

NOTICE OF REGISTRATION

As Executive Director for the purpose of the Heritage Act, I give notice under section 46 that the Victorian Heritage Register is amended in that the Heritage Register Number 1580 in the category described as a Heritage Place is now described as:

Murrayville Railway Station, McKenzie Street, Murrayville, Mildura Rural City Council.

EXTENT:

1. All of the buildings known as the Murrayville Railway Station including, the station building and associated platforms (B1), down side goods shed (B2), upside van goods shed (B3), goods shed (B4), as marked on plan 603350 held by the Executive Director.

2. All of the land surrounding the buildings marked L1 on plan 603350 held by the Executive Director, being part of Crown Land vested in Victorian Rail Track.

Dated 6 July 2000.

RAY TONKIN
Executive Director



Heritage Act 1995

NOTICE OF REGISTRATION

As Executive Director for the purpose of the Heritage Act, I give notice under section 46 that the Victorian Heritage Register is amended in that the Heritage Register Number 1557 in the category described as a Heritage Place is now described as:

Wonthaggi Railway Station, 8-12 Murray Street, Wonthaggi, Bass Coast Shire Council.

EXTENT:

1. All of the buildings known as the Wonthaggi Railway Station, including the station building and all associated platforms and fences (B1), the goods shed (B2), the van goods

shed (B3) and the motor powered crane (B4), as marked on plan 602919 held by the executive Director.

2. All of the land surrounding the buildings marked L1 on plan 602919 held by the Executive Director, being part of land sold by Victorian Rail Track to the local shire council.

Dated 6 July 2000.

RAY TONKIN
Executive Director



Heritage
VICTORIA

Heritage Act 1995

NOTICE OF REGISTRATION

As Executive Director for the purpose of the Heritage Act, I give notice under section 46 that the Victorian Heritage Register is amended in that the Heritage Register Number 1441 in the category described as a Heritage Place is now described as:

Rail Bridge, Over Kismet Creek, near Rupertswood, Sunbury, Hume City Council.

EXTENT:

1. All of the structure known as the Rail Bridge over Kismet Creek, near Rupertswood, Sunbury including the entire span, piers, parapets and abutments, as marked B1 on plan 602120 held by the Executive Director.

2. All of the land surrounding the bridge, marked L1 on plan 602120 held by the Executive Director, being part of Crown Land vested in Victorian Rail Track.

Dated 6 July 2000.

RAY TONKIN
Executive Director



Heritage
VICTORIA

Heritage Act 1995

NOTICE OF REGISTRATION

As Executive Director for the purpose of the Heritage Act, I give notice under section 46 that the Victorian Heritage Register is amended in

that the Heritage Register Number 1692 in the category described as a Heritage Place is now described as:

Rail Bridge, Over Jacksons Creek, North of Ruperstwood, Sunbury, Hume City Council

EXTENT:

1. The entire structure known as the Rail Bridge over Jackson's Creek, north of Rupertswood, Sunbury including the superstructure, parapets, stone and brick piers, abutments and walls (B1), as marked on plan 602124 held by the Executive Director.

2. All of the land surrounding the bridge structure, marked L1 on plan 602124, being part of Crown Land vested in Victorian Rail Track.

Dated 6 July 2000.

RAY TONKIN
Executive Director



Heritage
VICTORIA

Heritage Act 1995

NOTICE OF REGISTRATION

As Executive Director for the purpose of the Heritage Act, I give notice under section 46 that the Victorian Heritage Register is amended in that the Heritage Register Number 1436 in the category described as a Heritage Place is now described as:

Rail Bridge, Over Stony Creek, Orbost-Bairnsdale Line, Nowa Nowa, East Gippsland Shire Council.

EXTENT:

1. All of the bridge structure known as the Rail Bridge over Stony Creek, Orbost-Bairnsdale Line, Nowa Nowa (B1), including the deck, superstructure, timber trestles and abutments, as marked on plan 603352 held by the Executive Director.

2. All of the land surrounding the bridge marked L1 on plan 603352 held by the Executive Director, being part of Crown Land vested in Victorian Rail Track.

Dated 6 July 2000.

RAY TONKIN
Executive Director



Heritage Act 1995

NOTICE OF REGISTRATION

As Executive Director for the purpose of the Heritage Act, I give notice under section 46 that the Victorian Heritage Register is amended in that the Heritage Register Number 1435 in the category described as a Heritage Place is now described as:

Rail Bridge, Yarra Junction-Noojee Road, South of Noojee-Powelltown Road, Noojee, Baw Baw Shire Council.

EXTENT:

1. All of the structure known as the Rail Bridge, Yarra Junction-Noojee Road, Noojee (B1), including decking, superstructure, timber trestles, as marked on plan 602011 held by the Executive Director.

2. All of the land surrounding the structure marked L1 on plan 602011 held by the Executive Director, being part of Crown Land.

Dated 6 July 2000.

RAY TONKIN
Executive Director



Heritage Act 1995

NOTICE OF REGISTRATION

As Executive Director for the purpose of the Heritage Act, I give notice under section 46 that the Victorian Heritage Register is amended in that the Heritage Register Number 1598 in the category described as a Heritage Place is now described as:

Warragul Railway Station, Princes Highway, Warragul, Baw Baw Shire Council.

EXTENT:

1. All of the buildings known as the Warragul Railway Station, including the station building and associated platforms, signals, levers and furniture (B1), down-side buildings (B2, B3) and goods shed and associated platforms (B4), as marked on plan 602930 held by the Executive Director.

2. All of the land surrounding the station buildings marked L1 on plan 602930 held by the executive Director, being part of Crown Land vested in the Public Transport Corporation. Gazette 80 2773.

Dated 6 July 2000.

RAY TONKIN
Executive Director

Heritage Act 1995



NOTICE OF REGISTRATION

As Executive Director for the purpose of the Heritage Act, I give notice under section 46 that the Victorian Heritage Register is amended in that the Heritage Register Number 1584 in the category described as a Heritage Place is now described as:

Pirron Yallock Railway Station Complex, Peshurst-Warrnambool Road, Pirron Yallock, Colac-Otway Shire Council.

EXTENT:

1. All of the buildings known as the Pirron Yallock Railway Station Complex, including the station building (B1), and water tower, as marked on plan 606244 held by the Executive Director.

2. All of the land surrounding the station buildings marked L1 on plan 606244 held by the Executive Director, being part of Crown Land vested in Victorian Rail Track.

Dated 6 July 2000.

RAY TONKIN
Executive Director



Heritage Act 1995

NOTICE OF REGISTRATION

As Executive Director for the purpose of the Heritage Act, I give notice under section 46 that

the Victorian Heritage Register is amended in that the Heritage Register Number 1583 in the category described as a Heritage Place is now described as:

Patchewollock Railway Station Complex, Main Street, Patchewollock, Yarriambiack Shire Council.

EXTENT:

1. All of the buildings known as the Patchewollock Railway Station Complex, including the station building (B1), van goods shed (B2), goods shed (B3) and associated remnants tracks, platforms, cart dock and loading platform, as marked on plan 601764 held by the Executive Director.

2. All of the land surrounding the station buildings marked L1 on plan 601764 held by the Executive Director, being part of land described in certificate of title Volume 8668, Folio 582.

Dated 6 July 2000.

RAY TONKIN
Executive Director



Heritage
VICTORIA

Heritage Act 1995

NOTICE OF REGISTRATION

As Executive Director for the purpose of the Heritage Act, I give notice under section 46 that the Victorian Heritage Register is amended in that the Heritage Register Number 1670 in the category described as a Heritage Place is now described as:

Dunolly Railway Station, McDermott Road, Dunolly, Central Goldfields Shire Council.

EXTENT:

1. All the buildings known as the Dunolly Railway Station, including the station building and associated platforms (B1), lamp room/toilet block (B2), van goods shed (B4), and down-side signal (B5), as marked on plan 602129 held by Executive Director.

2. All of the land surrounding the buildings marked L1 on plan 602129, being part of Crown Land vested in Victorian Rail Track.

Dated 6 July 2000.

RAY TONKIN
Executive Director



Heritage
VICTORIA

Heritage Act 1995

NOTICE OF REGISTRATION

As Executive Director for the purpose of the Heritage Act, I give notice under section 46 that the Victorian Heritage Register is amended in that the Heritage Register Number 1673 in the category described as a Heritage Place is now described as:

Water Tower, Sunbury Railway Station, Sunbury, Hume City Council.

EXTENT:

1. All of the structure known as the Water Tower at Sunbury (B1), as marked on plan H1673 held by the Executive Director.

2. All of the land surrounding the Water Tower, marked L1 on plan H1673 held by the Executive Director, being part of Crown Land vested in Victorian Rail Track.

Dated 6 July 2000.

RAY TONKIN
Executive Director



Heritage
VICTORIA

Heritage Act 1995

NOTICE OF REGISTRATION

As Executive Director for the purpose of the Heritage Act, I give notice under section 46 that the Victorian Heritage Register is amended in that the Heritage Register Number 1442 in the category described as a Heritage Place is now described as:

Rail Bridge, Over Curdies River, Curdies Siding, Timboon, Corangamite Shire Council.

EXTENT:

1. The entire bridge structure known as the Former Railway Bridge over Curdies River, Curdies Siding, Timboon (B1), including the timber superstructure, bracing and piles, as marked on plan 602377 held by the Executive Director.

2. All of the land surrounding the bridge structure marked L1 on plan 602377 held by the

Executive Director, being part of Crown Land vested in Victorian Rail Track.

Dated 6 July 2000.

RAY TONKIN
Executive Director



Heritage Act 1995

NOTICE OF REGISTRATION

As Executive Director for the purpose of the Heritage Act, I give notice under section 46 that the Victorian Heritage Register is amended in that the Heritage Register Number 1560 in the category described as a Heritage Place is now described as:

Bannockburn Railway Station, Clyde Road, Bannockburn, Golden Plains Shire Council.

EXTENT:

1. All of the Buildings known as the Bannockburn Railway Station including the station building, and associated platform (B1), lamp room/toilet block (B2), van goods shed (B3), as marked on plan 602966.

2. All of the land surrounding the buildings marked L1 on plan 602966, being part of Crown Land vested in Victorian Rail Track.

Dated 6 July 2000.

RAY TONKIN
Executive Director



Heritage Act 1995

NOTICE OF REGISTRATION

As Executive Director for the purpose of the Heritage Act, I give notice under section 46 that the Victorian Heritage Register is amended in that the Heritage Register Number 1662 in the category described as a Heritage Place is now described as:

Carlsruhe Railway Station, Carlsruhe Station Road, Carlsruhe, Macdeon Ranges Shire Council.

EXTENT:

1. All of the buildings known as the Carlsruhe Railway Station, including the station building and platforms (B1), the lamp room/toilet block (B2), as marked on plan 602557.

2. All of the land surrounding the buildings marked L1 on plan 602557, being part of Crown Land vested in Victorian Rail Track, as part of Old Law Book 101, Memorial 63.

Dated 6 July 2000.

RAY TONKIN
Executive Director



Heritage Act 1995

NOTICE OF REGISTRATION

As Executive Director for the purpose of the Heritage Act, I give notice under section 46 that the Victorian Heritage Register is amended in that the Heritage Register Number 1693 in the category described as a Heritage Place is now described as:

Rail Bridge and Embankment, Geelong-Ballarat Line, Elaine, Moorabool Shire Council.

EXTENT:

1. All of the railway structure known as the Rail Bridge and Embankment, Geelong-Ballarat line, Elaine, including abutments, deck and parapet (B1), as marked on Plan 602111.

2. All of the land surrounding the bridge marked L1 on Plan 602111, being part of Crown Land vested in the Victorian Rail Track.

Dated 6 July 2000.

RAY TONKIN
Executive Director



Heritage Act 1995

NOTICE OF REGISTRATION

As Executive Director for the purpose of the Heritage Act, I give notice under section 46 that

the Victorian Heritage Register is amended in that the Heritage Register Number 1602 in the category described as a Heritage Place is now described as:

Kyneton Railway Station Complex, Station Street, Kyneton, Macedon Ranges Shire Council.

EXTENT:

1. All of the buildings known as the Kyneton Railway Station, including the goods shed (B1), the upside station building (B2), the signal box (B3), the water tower (B6), the hand operated boom gates and signals (B4), the down side station building and all associated platforms and water columns (B5), as marked on plan 602095 held by the Executive Director.

2. All of the land surrounding the station buildings marked L1 on plan 602095 held by the Executive Director, being part of land described in Book 113, Memorial No. 780.

Dated 6 July 2000.

RAY TONKIN
Executive Director



Heritage
VICTORIA

Heritage Act 1995

NOTICE OF REGISTRATION

As Executive Director for the purpose of the Heritage Act, I give notice under section 46 that the Victorian Heritage Register is amended in that the Heritage Register Number 1569 in the category described as a Heritage Place is now described as:

Kaniva Railway Station, Moore Street, Kaniva, West Wimmera Shire Council.

EXTENT:

1. All of the buildings known as the Kaniva Railway Station, including the station building and associated platforms (B1) and the Goods Shed (B2), as marked on plan 602055 held by the Executive Director.

2. All of the land surrounding the station buildings marked L1 on plan 602055 held by the Executive Director, being part of Crown Land vested in the Victorian Rail Track.

Dated 6 July 2000.

RAY TONKIN
Executive Director



Heritage
VICTORIA

Heritage Act 1995

NOTICE OF REGISTRATION

As Executive Director for the purpose of the Heritage Act, I give notice under section 46 that the Victorian Heritage Register is amended in that the Heritage Register Number 1589 in the category described as a Heritage Place is now described as:

Rosedale Railway Station Complex, 31 Willung Road, Rosedale, Wellington Shire Council.

EXTENT:

1. All of the buildings known as the Rosedale Railway Station Complex, including the station building and associated signals, levers and platforms (B1), the goods shed (B2), the up-side toilet (B3), the down-side toilet (B4), the hand operated crane (B5), as marked on plan 600555.

2. All of the land surrounding the station buildings marked L1 on plan 600555, being part of Crown Land vested in Victorian Rail Track.

Dated 6 July 2000.

RAY TONKIN
Executive Director



Heritage
VICTORIA

Heritage Act 1995

NOTICE OF REGISTRATION

As Executive Director for the purpose of the Heritage Act, I give notice under section 46 that the Victorian Heritage Register is amended in that the Heritage Register Number 1586 in the category described as a Heritage Place is now described as:

Queenscliff Railway Station, 20 Symonds Street (and Wharf Street), Queenscliff, Borough of Queenscliff.

EXTENT:

1. All of the buildings known as Queenscliff Railway Station, including the station building

and associated platform (B1), yards shed (B2), toilet sheds (B3, B4, B5), water tower (B6), crane base (B7) and signals, as marked on plan 602871 held by the Executive Director.

2. All of the land surrounding the station buildings marked L1 on plan 602871 held by the Executive Director, being part of Crown Land vested in Victorian Rail Track.

Dated 6 July 2000.

RAY TONKIN
Executive Director



Heritage Act 1995

NOTICE OF REGISTRATION

As Executive Director for the purpose of the Heritage Act, I give notice under section 46 that the Victorian Heritage Register is amended in that the Heritage Register Number 1572 in the category described as a Heritage Place is now described as:

Little River Railway Station and Goods Yard, School Road, Little River, Wyndham City Council.

EXTENT:

1. All of the buildings known as the Little River Railway Station, including the station building and associated platforms (B1), lamp room/ toilet block (B2), the goods shed (B3), as marked on plan 602935 held by the Executive Director.

2. All of the land surrounding the station buildings marked L1 on plan 602935 held by the Executive Director, being part of Crown Land vested in the Public Transport Corporation.

Dated 6 July 2000.

RAY TONKIN
Executive Director



Heritage Act 1995

NOTICE OF REGISTRATION

As Executive Director for the purpose of the Heritage Act, I give notice under section 46 that

the Victorian Heritage Register is amended in that the Heritage Register Number 1574 in the category described as a Heritage Place is now described as:

Malmsbury Railway Station, Malmsbury-Daylesford Road, Malmsbury, Macedon Ranges Shire Council.

EXTENT:

1. All of the buildings known as the Malmsbury Railway Station, including the station building and associated platform (B1), the goods shed (B2), the lamp room/toilet block (B3). The timber weatherboard outbuilding (B4), the bluestone crane base (B5), and the Daylesford Road Bridge (B6), as marked on plan 860296 held by the Executive Director.

2. All of the land surrounding the buildings, marked L1 on plan 860296 held by the Executive Director, being part of Crown Land vested in Victorian Rail Track.

Dated 6 July 2000.

RAY TONKIN
Executive Director



Heritage Act 1995

NOTICE OF REGISTRATION

As Executive Director for the purpose of the Heritage Act, I give notice under section 46 that the Victorian Heritage Register is amended in that the Heritage Register Number 1434 in the category described as a Heritage Place is now described as:

Rail Bridge, Over Coliban River, Malmsbury, Macedon Ranges Shire Council.

EXTENT:

1. The structure known as the Rail Bridge, over Coliban River, Malmsbury, including all piers, abutments, parapets and original stone substructure (B1), as marked on plan 602052 held by the Executive Director.

2. All of the land surrounding the Bridge, marked L1 on plan 602052 held by the Executive Director, being part of Crown Land vested in Victorian Rail Track.

Dated 6 July 2000.

RAY TONKIN
Executive Director



Heritage Act 1995

NOTICE OF REGISTRATION

As Executive Director for the purpose of the Heritage Act, I give notice under section 46 that the Victorian Heritage Register is amended in that the Heritage Register Number 1437 in the category described as a Heritage Place is now described as:

Rail Bridge, Over Riddells Creek, Melbourne-Bendigo Line, Riddells Creek, Macedon Ranges Shire Council.

EXTENT:

1. All of the bridge structure known as the Railway Bridge over Riddells Creek, Melbourne-Bendigo line, Riddells Creek, including the deck, superstructure, retaining walls and abutments (B1), as marked on plan 602477 held by the Executive Director.

2. All of the land surrounding the bridge marked L1 on plan 602477 held by the Executive Director, being part of Crown Land vested in Victorian Rail Track.

Dated 6 July 2000.

RAY TONKIN
Executive Director



Heritage Act 1995

NOTICE OF REGISTRATION

As Executive Director for the purpose of the Heritage Act, I give notice under section 46 that the Victorian Heritage Register is amended in that the Heritage Register Number 1721 in the category described as a Heritage Place is now described as:

Avoca Railway Station, York Avenue, Avoca, Pyrenees Shire Council.

EXTENT:

1. All of the buildings known as the Avoca Railway Station, including the station building and associated platforms, signal levers and brick dividing wall (B1), goods shed (B2) and lamp

room/toilet (B3), as marked on plan 602237 held by the Executive Director.

2. All of the land surrounding the buildings marked L1 on plan 602237 held by the Executive Director, being part of Crown Land vested in Victorian Rail Track.

Dated 6 July 2000.

RAY TONKIN
Executive Director



Heritage Act 1995

NOTICE OF REGISTRATION

As Executive Director for the purpose of the Heritage Act, I give notice under section 46 that the Victorian Heritage Register is amended in that the Heritage Register Number 1669 in the category described as a Heritage Place is now described as:

Creswick Railway Station Complex, Reed Street, Creswick, Hepburn Shire Council.

EXTENT:

1. All of the buildings known as the Creswick Railway station complex, including the station building (B1), and associated signals, levers and platforms, van goods shed (B2), signal box (B3), lamp room/ toilet block (B4), goods shed (B5), brick subway (B6), as marked on plan 602309 held by the Executive Director.

2. All of the land surrounding the buildings marked L1 on plan 602309 held by the Executive Director, being part of Crown Land vested in Victorian Rail Track, being part of the land described in Certificate of Title: Volume 601, Folio 116; Volume 612, Folio 330; Volume 605, Folio 868; Volume 614, Folio 690.

And being part of the land described in the Old Law Book 234, Memorial 72; Book 235, Memorial 547; Book 236, Memorial 690.

Dated 6 July 2000.

RAY TONKIN
Executive Director



Heritage Act 1995

NOTICE OF REGISTRATION

As Executive Director for the purpose of the Heritage Act, I give notice under section 46 that the Victorian Heritage Register is amended in that the Heritage Register Number 1432 in the category described as a Heritage Place is now described as:

Rail Bridge, Over Creswick Creek, Creswick-Clunes Line, Creswick, Hepburn Shire Council.

EXTENT:

1. All of the original railway structure known as the Rail Bridge Over Creswick Creek on the Creswick-Clunes Line, Creswick (B1), including abutments, beams and staunchions, as marked on plan 602729 held by the Executive Director.

2. All of the land surrounding the bridge marked L1 on plan 602729 held by the Executive Director, being part of Crown Land vested in Victorian Rail Track.

Dated 6 July 2000.

RAY TONKIN
Executive Director



Heritage Act 1995

NOTICE OF REGISTRATION

As Executive Director for the purpose of the Heritage Act, I give notice under section 46 that the Victorian Heritage Register is amended by including the Heritage Register Number 1694 in the category described as a Heritage place:

Road Bridge, Riddell Road, Sunbury, Hume City Council.

EXTENT:

1. All of the structure known as the road bridge, Riddell Road, Sunbury (B1), including main span, abutments and parapets, as marked on plan 602010 held by the Executive Director.

2. All of the land surrounding the road bridge marked L1 on plan 602010 held by the Executive Director.

Dated 6 July 2000.

RAY TONKIN
Executive Director



Heritage Act 1995

NOTICE OF REGISTRATION

As Executive Director for the purpose of the Heritage Act, I give notice under section 46 that the Victorian Heritage Register is amended by including the Heritage Register Number 1874 in the category described as a Heritage place and Archaeological place:

Eureka Historic Precinct, Eureka Street, Rodier Street, Stawell Street South, Charlesworth Street, Ballarat, Ballarat City Council.

EXTENT:

1. All the land marked L1 shown on diagram number 1874 held by the Executive Director comprising all of Crown Land parcels P101499 (Crown Allotment 18C, Section 11), P101502 (Crown Allotment 19D, Section 11), P101500 (Crown Allotment 18B, Section 11), P108497 (Crown Allotment 18D, Section 11), and all of Crown Allotment 19, Section 11, Township of Ballarat East, Parish of Ballarat and containing all the land originally set aside in 1869 as the Eureka Street Stockade Reserve shown as L2.

2. All the commemorative buildings and structures on the Eureka Stockade Reserve marked B1 Eureka Stockade Monument, B2 Drinking Fountain, B3 Memorial Gates and B4 the exterior of the building known as the Eureka Interpretive Centre shown on diagram number 1874 held by the Executive Director.

3. All archaeological deposits, below ground features and artefacts associated with the events of the Eureka rebellion or the commemoration those events contained on the land.

Dated 6 July 2000.

RAY TONKIN
Executive Director



Heritage Act 1995

NOTICE OF REGISTRATION

As Executive Director for the purpose of the Heritage Act, I give notice under section 46 that the Victorian Heritage Register is amended by including the Heritage Register Number 1881 in the category described as a Heritage place and Archaeological place:

Red Robin Gold Mine and Battery, Bogong Unit, Alpine National Park, Alpine Shire Council.

EXTENT:

1. All the Crown Land marked L1 on Diagram 1881 held by the Executive Director and including all mining related structures, machinery and artefacts within a 250 metre radius of the battery shed.

2. All the Crown Land marked L2 on Diagram 1881 held by the Executive Director and including all mining related structures, machinery and artefacts within a 250 metre radius the mine.

RAY TONKIN
Executive Director

2. All of the land shown as L1 on Diagram No.1885 held by the Executive Director, being the area covered by Lease 486 from the Port of Melbourne Authority.

Dated 6 July 2000.

RAY TONKIN
Executive Director



Heritage Act 1995

NOTICE OF REGISTRATION

As Executive Director for the purpose of the Heritage Act, I give notice under section 46 that the Victorian Heritage Register is amended by including the Heritage Register Number 1886 in the category described as a Heritage place:

Kirwans Bridge, Over Goulburn River, Bailieston East, Strathbogie Shire Council.

EXTENT:

All the bridge marked B1 on Diagram 1886 held by the Executive Director.

Dated: 6 July 2000

RAY TONKIN
Executive Director



Heritage Act 1995

NOTICE OF REGISTRATION

As Executive Director for the purpose of the Heritage Act, I give notice under section 46 that the Victorian Heritage Register is amended by including the Heritage Register Number 1885 in the category described as a Heritage place:

Blunts Boatyard and Slipway, 150 Nelson Place, Williamstown, Hobsons Bay City Council.

EXTENT:

1. All of the building marked B1, the slipway system marked S1, the pier marked P1 and the winches marked W1, W2 and W3 as shown on Diagram No.1885 held by the Executive Director.



Heritage Act 1995

NOTICE OF REGISTRATION

As Executive Director for the purpose of the Heritage Act, I give notice under section 46 that the Victorian Heritage Register is amended in that the Heritage Register Number 1576 in the category described as a Heritage Place is now described as:

Manangatang Railway Station Complex, 70 Wattle Street, Manangatang, Swan Hill Rural Shire Council.

EXTENT:

1. All of the buildings known as the Manangatang Railway Station Complex, including the station building and associated platform (B1), and goods shed (B2), as marked

on plan 603353 held by the executive Director.

2. All of the land surrounding the station buildings marked L1 on plan 603353 held by the Executive Director, being part of Crown Land vested in Victorian Rail Track.

Dated 6 July 2000.

RAY TONKIN
Executive Director



Heritage Act 1995

NOTICE OF REGISTRATION

As Executive Director for the purpose of the Heritage Act, I give notice under section 46 that the Victorian Heritage Register is amended by including the Heritage Register Number 1880 in the category described as a Heritage place:

Princes Park, Park Street, Maryborough, Central Goldfields Shire Council.

EXTENT:

1. All of the buildings and structures marked as follows on Diagram 1880 held by the Executive Director:

- B1 Drain
- B2 Fence and gates
- B3 Gate posts x 2
- B4 Grandstand
- B5 Band rotunda
- B6 Ticket office
- B7 Bridge
- B8 Rock edge
- B9 Lamp stand
- B10 Toilet
- B11 Cast iron post.

2. All of Lake Victoria, including the north island, bluestone retaining wall, encircling path marked LV on Diagram 1880 held by the Executive Director.

3. All of the trees marked as follows on Diagram 1880 held by the Executive Director:

- T1 Juniperus phoenicea
- T2 Brachychiton acerifolius
- T3 Ulmus x hollandica x8

- T4 Toona ciliata x3
- T5 Cupressus torulosa var. corneyana
- T6 Ulmus x hollandica x4
- T7 Pinus radiata x5
- T8 Pinus radiata row x5
- T9 Ulmus x hollandica row x33
- T10 Eucalyptus leucoxydon
- T11 Eucalyptus microcarpa
- T12 Pinus radiata 3 rows x45
- T13 Salix babylonica row x30
- T14 Pinus canariensis x2
- T15 Pinus halepensis x4
- T16 Pinus radiata row x 33
- T17 Eucalyptus sideroxydon 'Rosea' stand x17

4. Part of the land known as Prince's Park bounded by Park Road, Holyrood, Burns, and Earl Streets, being crown land permanently reserved as a Public Recreation Reserve (Rs 4993) marked L1 on Diagram 1880 held by the Executive Director.

Dated 6 July 2000.

RAY TONKIN
Executive Director

Planning and Environment Act 1987

BOROONDARA PLANNING SCHEME

Notice of Approval of Amendment

Amendment C9

The Minister for Planning has approved Amendment C9 to the Boroondara Planning Scheme.

The Amendment comes into operation on the date this notice is published in the Government Gazette.

The Amendment introduces a local variation to the Good Design Guide for Medium-Density Housing relating to development within a 7km radius of the Melbourne GPO and introduces a permit requirement in the City of Boroondara for the construction and extension of one dwelling on a lot between 300m² and 500m².

A copy of the Amendment can be inspected, free of charge, during office hours, at the Department of Infrastructure, Customer Service

Centre, Upper Plaza, Nauru House, 80 Collins Street, Melbourne and at the offices of the Boroondara City Council, 8 Inglesby Road, Camberwell.

PAUL JEROME
Executive Director
Planning, Heritage and
Building Division
Department of Infrastructure

Planning and Environment Act 1987
WHITEHORSE PLANNING SCHEME
Notice of Approval of Amendment
Amendment C6

The Minister for Planning has approved Amendment C6 to the Whitehorse Planning Scheme.

The Amendment comes into operation on the date this notice is published in the Government Gazette.

The Amendment rezones a 2.56 metre wide strip of land on the northern boundary of the Wattle Park school site to Public Use Zone Education, and 7.12 metre splay on the north-east corner of the Wattle Park Primary School to Residential 1 Zone, to realign the title and zone boundaries of part Lots 1 and 2, PS 428062R, Somers Street, Burwood.

A copy of the Amendment can be inspected, free of charge, during office hours, at the Department of Infrastructure, Customer Service Centre, Upper Plaza, Nauru House, 80 Collins Street, Melbourne and at the offices of the Whitehorse City Council, 379-397 Whitehorse Road, Nunawading.

PAUL JEROME
Executive Director
Planning, Heritage and
Building Division
Department of Infrastructure

Planning and Environment Act 1987
Planning and Environment
(Planning Schemes) Act 1996
YARRA RANGES PLANNING SCHEME

Notice of Approval of Planning Scheme

The Minister for Planning has approved the new Yarra Ranges Planning Scheme.

The planning scheme comes into operation on the date this notice is published in the Government Gazette.

The planning scheme affects all of the area of the municipal district of the Shire of Yarra Ranges.

The new Yarra Ranges Planning Scheme, as required by the **Planning and Environment (Planning Schemes) Act 1996**, includes selected State standard provisions from the Victoria Planning Provisions, including the state policy framework, various zones and overlays, particular provisions relating to use and development, administrative provisions and definitions. The new planning scheme also includes a municipal strategic statement, local policies and schedules to some of the zones, overlays and other provisions. The new scheme also incorporates a number of documents specified in the planning scheme, and contains new maps applying the standardised zones and overlays to land within the area covered by the scheme.

Any planning scheme of any part of a planning scheme in force immediately before the commencement of the new Yarra Ranges Planning Scheme is revoked to the extent that it applies to the area covered by the new Yarra Ranges Planning Scheme. Any amendment to a planning scheme or any part of a planning scheme which is revoked lapses.

A copy of the new planning scheme can be inspected, free of charge, during office hours at: Department of Infrastructure, Customer Service Centre, Upper Plaza, Nauru House, 80 Collins Street, Melbourne 3000; Department of Infrastructure, South East Metropolitan Regional Office, 12 Lakeside Drive, East Burwood 3151; Yarra Ranges Shire Council, Anderson Street, Lilydale 3140 and at the following service centres: Monbulk, 94 Main Street; Healesville, 276 Maroondah Highway; Upwey, 40 Main Street; Yarra Junction, Warburton Hwy/Hoddle Street.

PAUL JEROME
Executive Director
Planning, Heritage and
Building Division
Department of Infrastructure

ORDERS IN COUNCIL

Emergency Services Superannuation Act 1986
Parliamentary Salaries and Superannuation Act 1968
Public Sector Superannuation (Administration) Act 1993
State Employees Retirement Benefits Act 1979
State Superannuation Act 1988
Transport Superannuation Act 1988
Interpretation of Legislation Act 1984

SPECIFIED STANDARDS FOR THE PRESERVATION OF SUPERANNUATION BENEFITS

Order in Council

The Governor in Council makes the following Order in Council.

1. Title

This Order in Council may be cited as the Specified Standards for the Preservation of Superannuation Benefits.

2. Objective

The objective of this Order in Council is to revoke the previous Order and specify the standards to be applied for the preservation of superannuation benefits by the Victorian public sector superannuation Trustees to members, former members, contributors or former contributors of a Victorian public sector superannuation scheme established and maintained under an Act specified in clause 3.

3. Authorising Provision

This Order is made under –

- section 27 of the **Interpretation of Legislation Act 1984**
- section 29A(1)(a) and (b) of the **Emergency Services Superannuation Act 1986**
- section 24C(1)(a) and (b) of the **Parliamentary Salaries and Superannuation Act 1968**
- section 68A(1)(a) and (b) of the **Public Sector Superannuation (Administration) Act 1993**
- section 73(1)(a) and (b) of the **State Employees Retirement Benefits Act 1979**
- section 92A(1)(a) and (b) of the **State Superannuation Act 1988**
- section 53(1)(a) and (b) of the **Transport Superannuation Act 1988**

4. Commencement

This Order in Council comes into operation on 1 July 1999.

5. Transitional Provision

The previous Preservation Standards Order in Council dated 20 January 1998 continues to apply only with respect to any benefit entitlement due and payable prior to 1 July 1999 but not paid as at 1 July 1999.

6. Preservation Standards

Subject to clause 7, Part 6 and Part 1 of Schedule 1 of the Commonwealth Superannuation Industry (Supervision) Regulations 1994 (SIS Regulations) apply to the preservation standards for employer and member superannuation contributions and benefit payments payable under an Act specified in clause 3.

7. Modifications

For the purposes of this Order, the following modifications are made to Part 6 and Part 1 of Schedule 1 of the SIS Regulations –

- a) where occurring, for "APRA" substitute "Board" or "Parliamentary Trustee" as described in the relevant Act specified in clause 3;
- b) "regulated superannuation fund" is to be construed to include Victorian public sector superannuation schemes established and maintained under an Act specified in clause 3;
- c) "dependant" is as defined in the relevant Act specified in clause 3;
- d) "trustee" is to be constructed to include "Board" or "Parliamentary Trustee" as described in the relevant Act specified in clause 3;
- e) for regulation 6.02, substitute with –
"Before 1 July 1999, preservation standards are those contained in the Order in Council for Preservation Standards dated 20 January 1998.";
- f) regulations 6.05, 6.11, 6.14, 6.15A, 6.21, 6.29A and 6.29B and Subdivision 6.3.2 are deleted.
- g) for the purposes of this order and to comply with regulation 6.16(2), regulation 6.08(1)(a)(i) is to be read as follows –
 - (i) for a Type A member who is a defined benefit member and for whom the trustee of the regulated superannuation fund chooses to apply this subparagraph – the amount of restricted non-preserved benefits in the fund, worked out under subregulation 6.07(1) that would be payable to the member on 1 July 1999 if, –
 - (A) unless paragraph (B) applies, the member had resigned from employment on 1 July 1999; or
 - (B) where the member is retrenched from employment (or becomes entitled to a benefit equivalent in value to a retrenchment benefit), the member was retrenched from employment on 1 July 1999; or"

8. Regulation 6.08(1)(a)(i) not to apply to certain defined benefit scheme members

- a) "Transfer Amount" Benefit

Where a calculation under regulation 6.08(1)(A)(i) of the SIS Regulations has occurred for a member and that member subsequently becomes entitled and elects to receive a benefit under section 9 of the **Superannuation (Portability) Act 1989**, the trustee should choose not to apply regulation 6.08(1)(a)(i) so that the member is not disadvantaged in respect of the non-preserved amount of that benefit. As a result, regulation 6.08(1)(a)(ii) of the SIS Regulations will apply to calculate the restricted non-preserved amount of a "transfer amount" benefit.

- b) Parliamentary Contributory Superannuation Fund

The Parliamentary Trustee should choose not to apply regulation 6.08(1)(a)(i) of the SIS Regulations because the type of benefit (which is dependent on the period of service and type of exit) to be paid from the Parliamentary Contributory Superannuation Fund cannot accurately be made prior to exit. As a result, regulation 6.08(1)(a)(ii) of the SIS Regulations will apply to calculate the restricted non-preserved amount. This calculation is to be made after the member exits the Fund.

Dated 16 June 1999.

Responsible Minister
ROGER M HALLAM MLC
Minister for Finance

STACEY ROBERTSON
Acting Clerk of the Executive Council

Victoria Grants Commission Act 1976DETERMINATION OF REMUNERATION
OF MEMBER OF THE VICTORIA GRANTS
COMMISSION

Order in Council

The Governor in Council under section 6 of the **Victoria Grants Commission Act 1976** determines that Mr Thomas Patrick Martin, appointed as a member of the Victoria Grants Commission by an Order in Council on 31 March 1998 for the period of 12 April 1998 until 12 April 2001, receive remuneration at a sessional fee of \$320 per day, with effect from the date on which this Order is made until 12 April 2001.

Dated 18 July 2000.

Responsible Minister
BOB CAMERON
Minister for Local Government

HELEN DOYE
Clerk of the Executive Council

- butterfly knives and knuckle dusters imported, purchased or disposed within 14 days of the import, purchase or disposal.
- (b) the exemption holder must ensure that all prohibited weapons obtained under this exemption are stored in Vocation Australia's firearms safe when not in use in line with this exemption, or in a manner approved by the Chief Commissioner.
- (c) the exemption holder will be liable to the penalty set out in Section 5(1) of the Act if the exemption holder fails to comply with any of the conditions set out in the exemption.

Dated 11 July 2000.

Responsible Minister
ANDRÉ HAERMMEYER
Minister for Police
and Emergency Services

HELEN DOYE
Clerk of the Executive Council

Control of Weapons Act 1990CONTROL OF WEAPONS REGULATIONS
1990Exemption of Organisation from Provisions of
Act

Order in Council

The Governor in Council under Section 5(2) of the **Control of Weapons Act 1990**, grants the following exemption:

Australian Institute of Public Safety, incorporating Vocation Australia Pty Ltd, Level 5, 232 Flinders Lane, Melbourne 3000 to enable them to:

1. import, purchase, possess, carry and use a maximum of two of each of the following: daggers, knuckle knives, goods designed to conceal a knife or sword blade, swordsticks, butterfly knives and knuckle dusters for the purposes of security training; and
2. import, purchase, possess, carry and sell extendable batons to any persons who hold a corresponding exemption and for the purposes of security industry training.

The exemption is subject to the following conditions:

- (a) the exemption holder is to provide, in writing, to the Chief Commissioner of Police details of any extendable batons, daggers, knuckle knives, goods designed to conceal knife or sword blade, swordsticks,

Crown Land (Reserves) Act 1978NOTICE OF INTENTION TO REVOKE
TEMPORARY RESERVATIONS

The Governor in Council under section 10 of the **Crown Land (Reserves) Act 1978** gives notice of intention to revoke the following temporary reservations:

MOLIAGUL — The temporary reservation by Order in Council of 8 December, 1910 of an area of 1.437 hectares of land in the Parish of Moliagul as a site for Supply of Materials for Road-making. — (Rs 11552).

MOLIAGUL — The temporary reservation by Order in Council of 22 September, 1880 of an area of 2.428 hectares of land in Section 12, Parish of Moliagul as a site for Watering purposes. — (06/P124942).

MONEA SOUTH — The temporary reservation by Order in Council of 19 February, 1906 of an area of 8094 square metres of land in Section 1, Parish of Monea South (formerly being Crown Allotment 13C) as a site for a Night-Soil Depot. — (Rs 17054).

MORTLAKE — The temporary reservation by Order in Council of 23 October, 1865 of an area of 4.047 hectares of land in Section 16, Parish of Mortlake as a site from which Stone can be procured, under the usual stone licenses. — (Rs 4503).

STAWELL — The temporary reservation by Order in Council of 27 May, 1935 of an area of

7.689 hectares, more or less, of land in Section 270, Township of Stawell, Parish of Stawell (formerly Township and Borough of Stawell) as a site for hospital purposes, revoked as to part by Order in Council of 6 March, 1944 so far as the balance remaining containing 6.048 hectares, more or less. — (Rs 6104).

STAWELL — The temporary reservation by Order in Council of 7 February, 1944 of an area of 1.097 hectares of land in Section 270, Township of Stawell, Parish of Stawell as a site for Hospital purposes in addition to and adjoining the site temporarily reserved therefor by Order in Council of 27 May, 1935. — (Rs 6104).

STAWELL — The temporary reservation by Order in Council of 22 August, 1950 of an area of 6576 square metres, more or less, of land in Section 270, Township of Stawell, Parish of Stawell as a site for Hospital purposes in addition to and adjoining the site temporarily reserved therefor by Order in Council of 27 May, 1935. — (Rs 6104).

STAWELL — The temporary reservation by Order in Council of 27 March, 1956 of an area of 2251 square metres, more or less, of land in Section 270, Township of Stawell, Parish of Stawell as a site for Hospital purposes in addition to and adjoining the sites temporarily reserved therefor by Order in Council of 7 February, 1944 and 22 August, 1950. — (Rs 6104).

STAWELL — The temporary reservation by Order in Council of 20 January, 1970 of an area of 5868 square metres of land in Section 270A, Township of Stawell, Parish of Stawell as a site for Hospital purposes. — (Rs 6104).

WARRAQUIL — The temporary reservation by Order in Council of 29 January, 1992 of an area of 4.274 hectares of land being Crown Allotment 15E, Parish of Warraquil as a site for a Rubbish Depot. — (Rs 8726).

This Order is effective from the date on which it is published in the Government Gazette.

Dated 18 July 2000.

Responsible Minister
SHERRYL GARBUTT
Minister for Environment
and Conservation

HELEN DOYE
Clerk of the Executive Council

Crown Land (Reserves) Act 1978
REVOCATION OF TEMPORARY
RESERVATIONS

The Governor in Council under section 10 of the **Crown Land (Reserves) Act 1978** revokes the following temporary reservations:

BET BET — The temporary reservation by Order in Council of 6 February, 1865 of an area of 32.375 hectares of land in Section 3A, Parish of Bet Bet (formerly being Crown Allotment 9) as a site for watering purposes, revoked as to part by Orders in Council of 20 April, 1880, 27 August, 1894 and 23 January, 1912, so far as the balance remaining containing 2.345 hectares. — (2003967).

ECHUCA — The temporary reservation by Order in Council of 26 June, 1882 of an area of 5059 square metres of land in Section 37A, Township of Echuca, Parish of Echuca North (formerly being Crown Allotments 8, 9, 10, 11 and 12, municipal district of Echuca) as a site for an Asylum. — (Rs 8341).

ECHUCA — The temporary reservation by Order in Council of 30 June, 1964 of an area of 2985 square metres of land in Section 37A, Township of Echuca, Parish of Echuca North as a site for an Asylum and Drainage purposes. — (Rs 8341).

ST. KILDA — The temporary reservation by Order in Council of 18 September, 1923 of an area of 4654 square metres of land At St. Kilda, Parish of Melbourne South (formerly being Crown Allotments 53 and 54, at South Melbourne) as a site for a Blind Asylum. — (Rs 972).

This Order is effective from the date on which it is published in the Government Gazette.

Dated 18 July 2000.

Responsible Minister
SHERRYL GARBUTT
Minister for Environment
and Conservation

HELEN DOYE
Clerk of the Executive Council

**Crown Land (Reserves) Act 1978
REVOCATION OF PERMANENT
EDUCATION PURPOSES RESERVATION**

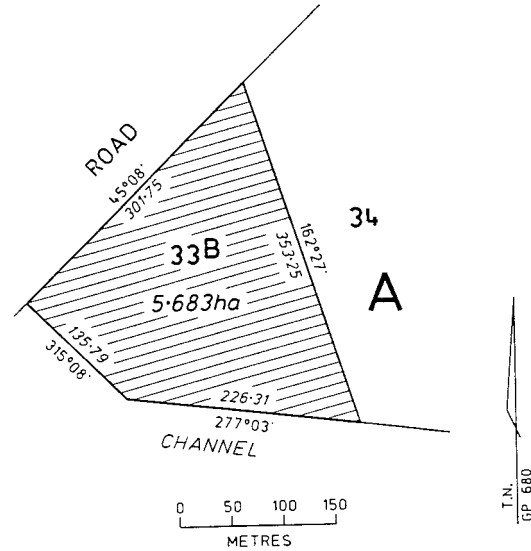
The Governor in Council under section 11(2) of the **Crown Land (Reserves) Act 1978** revokes the following permanent reservation:
MORDIALLOC — The permanent reservation by Order in Council of 7 October, 1972 (vide Government Gazette of 25 October, 1872 — page 1968) of an area of 8094 square metres of land being portion of Crown Allotment 4, Section 15, Parish of Mordialloc as a site for Common School purposes [final notification of reservation by Order in Council 9 December, 1872 vide Government Gazette of 27 December, 1872 — page 2330]. — (DOE 938).

This Order is effective from the date on which it is published in the Government Gazette.
Dated 18 July 2000.

Responsible Minister
SHERRYL GARBUTT
Minister for Environment
and Conservation

HELEN DOYE
Clerk of the Executive Council

**MUNICIPAL DISTRICT OF THE
HINDMARSH SHIRE COUNCIL**
DIMBOOLA — Conservation of an area of natural interest, 5.683 hectares, being Crown Allotment 33B, Section A, Parish of Dimboola as indicated by hatching on plan hereunder. (D150[10]) — (Rs 6551).

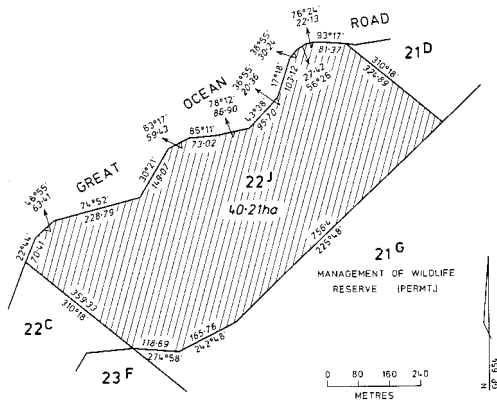


**Crown Land (Reserves) Act 1978
TEMPORARY RESERVATION OF CROWN
LANDS**

The Governor in Council under section 4(1) of the **Crown Land (Reserves) Act 1978** temporarily reserves the following Crown lands which in his opinion are required for the purposes mentioned :-

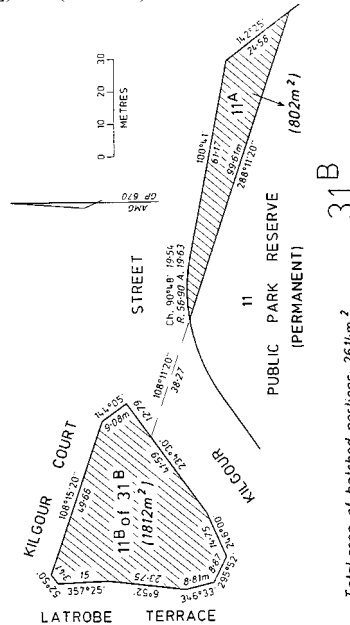
**MUNICIPAL DISTRICT OF THE
COLAC-OTWAY SHIRE COUNCIL**

AIRE — Management of Wildlife, 40.21 hectares being Crown Allotment 22J, Parish of Aire as indicated by hatching on plan hereunder. (A176[5]) — (Rs 10904).



**MUNICIPAL DISTRICT OF THE
GREATER GEELONG CITY COUNCIL**

GEELONG — Public Park, 2614 square metres being Crown Allotments 11A and 11B, Section 31A, City of Geelong, Parish of Corio as indicated by hatching on plan hereunder. (5311[2]) — (Rs 511).



Total area of hatched portions: 2614m²

MUNICIPAL DISTRICT OF THE MACEDON RANGES SHIRE COUNCIL

LANCEFIELD — Mechanics' Institute and Library, 117 square metres, being Crown Allotment 3A, Section 63, Township of Lancefield, Parish of Lancefield as shown on Certified Plan No.119916 lodged in the Central Plan Office. — (Rs 8672).

This Order is effective from the date on which it is published in the Government Gazette.

Dated 18 July 2000.

Responsible Minister
SHERRYL GARBUTT
Minister for Environment
and Conservation

HELEN DOYE
Clerk of the Executive Council

MUNICIPAL DISTRICT OF THE MACEDON RANGES SHIRE COUNCIL

LANCEFIELD — The road in the Township of Lancefield, Parish of Lancefield being Crown Allotment 3A, Section 63 as shown on Certified Plan No.119916 lodged in the Central Plan Office. — (07/2061).

This Order is effective from the date on which it is published in the Government Gazette.

Dated 18 July 2000.

Responsible Minister
SHERRYL GARBUTT
Minister for Environment
and Conservation

HELEN DOYE
Clerk of the Executive Council

Crown Land (Reserves) Act 1978
Interpretation of Legislation Act 1984
AMENDMENT OF TEMPORARY
RESERVATION

The Governor in Council under Section 4 of the **Crown Land (Reserves) Act 1978** and Section 27 of the **Interpretation of Legislation Act 1984** amends the Order in Council made on 2 February, 1977 and published in the Government Gazette on 9 February, 1977 of the temporary reservation of an area of 3642 square metres, of land being Crown Allotment 7A, Section 3, Township of Poowong, Parish of Jeetho, County of Mornington as a site for Public Park and Recreation by deletion of the words "Park and" from the Order. — Rs 9873.

This Order is effective from the date on which it is published in the Government Gazette.

Dated 18 July 2000.

Responsible Minister
SHERRYL GARBUTT
Minister for Environment
and Conservation

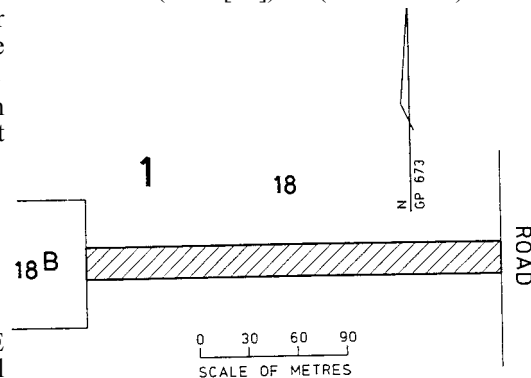
HELEN DOYE
Clerk of the Executive Council

Land Act 1958

CLOSURE OF UNUSED ROADS

The Governor in Council under section 349 of the **Land Act 1958** and with the concurrence in writing of the municipalities in which the roads are situated and the owners of land adjoining those roads closes the following unused roads:

MUNICIPAL DISTRICT OF THE EAST GIPPSLAND SHIRE COUNCIL
BINGO-MUNJIE — The road in the Parish of Bingo-Munjie as indicated by hatching on plan hereunder. (B598[12]) — (16/P320171).

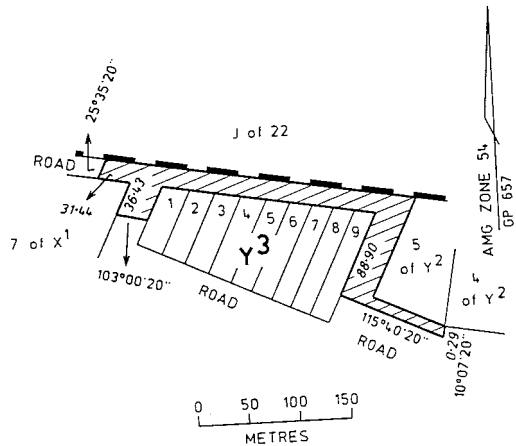


Land Act 1958
CLOSURE OF UNUSED ROAD

The Governor in Council under section 349 of the **Land Act 1958** and with the concurrence in writing of the municipality in which the road is situated closes the following unused road:

MUNICIPAL DISTRICT OF THE COLAC OTWAY SHIRE COUNCIL

BIRREGURRA — The road in the Township of Birregurra, Parish of Birregurra as indicated by hatching on plan hereunder. (B396[2]) — (05/11131).



MUNICIPAL DISTRICT OF THE
MARIBYRNONG CITY COUNCIL

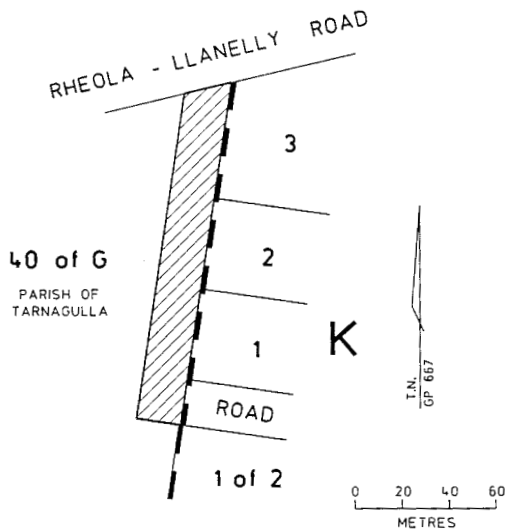
BRAYBROOK — The road in the Township of Braybrook, Parish of Cut-paw-paw shown as Crown Allotment 10A, Section 8 on Certified Plan No. 112162 lodged in the Central Plan Office. — (DTF/97-02989).

MUNICIPAL DISTRICT OF THE
BASS COAST SHIRE COUNCIL

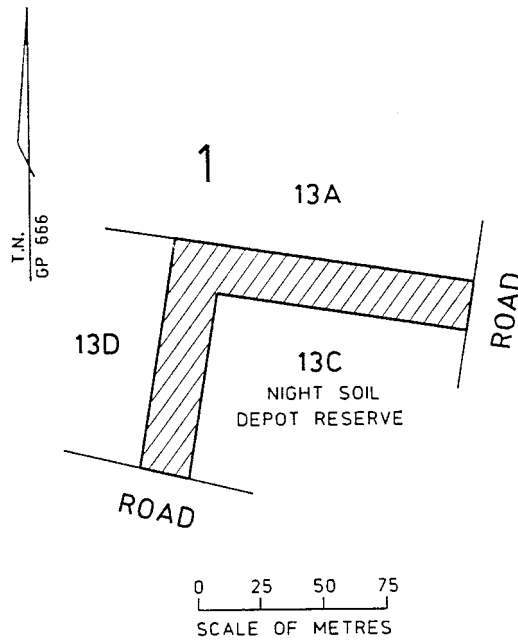
CORINELLA — The road in the Parish of Corinella shown as Crown Allotment 193A on Original Plan No. 120643 lodged in the Central Plan Office. — (12/L12-1165).

MUNICIPAL DISTRICT OF THE
LODDON SHIRE COUNCIL

LLANELLY — The road in the Township of Llanelly, Parish of Tarnagulla as indicated by hatching on plan hereunder. (L130[2] & T73[11])(06/P132819).

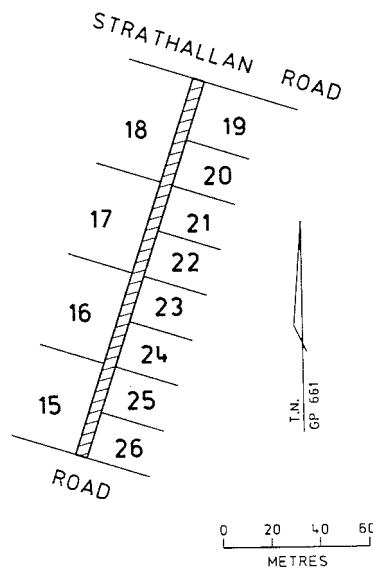


MUNICIPAL DISTRICT OF THE
STRATHBOGIE SHIRE COUNCIL
MONEA SOUTH — The road in the Parish of Monea South as indicated by hatching on plan hereunder. (M405[10]) — (P161911).



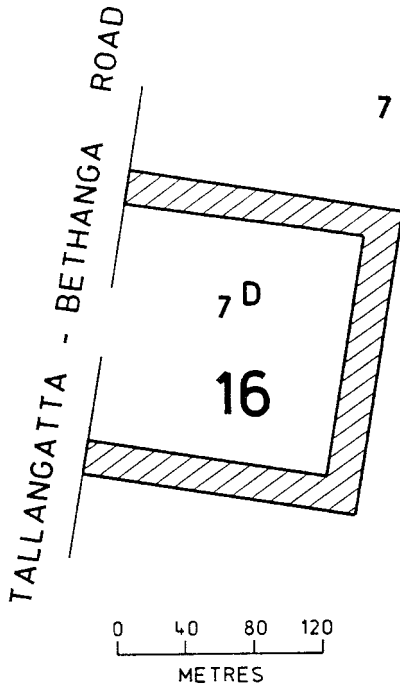
MUNICIPAL DISTRICT OF THE
CAMPASPE SHIRE COUNCIL

STRATHALLAN — The road in the Township of Strathallan, Parish of Echuca South as indicated by hatching on plan hereunder. (S460[1]) — (09/P162252).

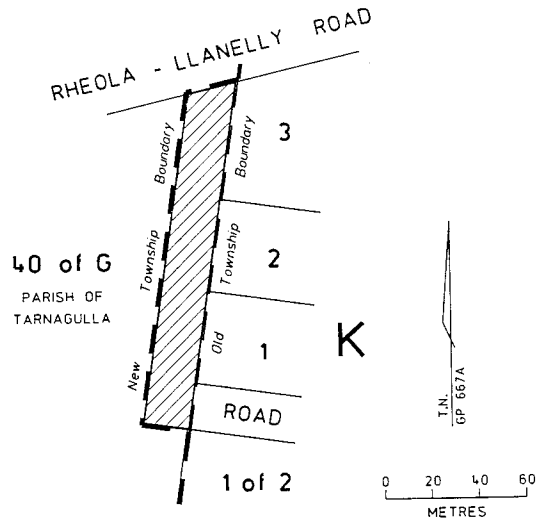


MUNICIPAL DISTRICT OF THE
TOWONG SHIRE COUNCIL

TATONGA — The road in the Parish of Tatonga as indicated by hatching on plan hereunder. (3566) — (L8-6455).



AMG ZONE 55
GP 665



This Order is effective from the date on which it is published in the Government Gazette.

Dated 18 July 2000.

Responsible Minister
SHERRYL GARBUTT
Minister for Environment
and Conservation

HELEN DOYE
Clerk of the Executive Council

This Order is effective from the date on which it is published in the Government Gazette.

Dated 18 July 2000.

Responsible Minister
SHERRYL GARBUTT
Minister for Environment
and Conservation

HELEN DOYE
Clerk of the Executive Council

Land Act 1958
AMENDMENT TO TOWNSHIP
BOUNDARY

The Governor in Council under Section 25(3)(d) of the **Land Act 1958** extends the Township of Llanelly, proclaimed on 12 March, 1952 by the addition thereto of the area indicated by diagonal hatching on plan hereunder. (L130[2] & T73[11]) — (C92705).

Crown Land (Reserves) Act 1978

INCORPORATION OF COMMITTEE
OF MANAGEMENT OF THE
RUPANYUP PUBLIC HALL RESERVE

The Governor in Council under section 14A(1) of the **Crown Land (Reserves) Act 1978**, being satisfied that it is in the public interest to declare to be a corporation the Committee of Management appointed under section 14(2) of the Act of the land described in the schedule hereunder :-

- (a) declares that the Committee of Management shall be a corporation;
- (b) assigns the name "RUPANYUP PUBLIC HALL INCORPORATED" to the corporation; and

under section 14B(3) of the Act, appoints Valerie HEMPHILL to be Chairperson of the corporation.

SCHEDULE

The remaining land in the Parish of Lallat temporarily reserved as a site for a Public Hall by Order in Council of 16 August, 1960 (vide Government Gazette of 24 August, 1960 — page 2871). — Rs 7966.

This Order is effective from the date on which it is published in the Government Gazette.

Dated 18 July 2000.

Responsible Minister
SHERRYL GARBUTT
Minister for Environment
and Conservation

HELEN DOYE
Clerk of the Executive Council

VICTORIA

State Aid to Religion Abolition Act 1871

ACT NO. 391/1871 — SECOND SCHEDULE

A statement of trusts having been submitted by the head or authorised representative of the Presbyterian Church of Victoria under the provisions of the “Act to provide for the abolition of State Aid to Religion” for allowance by the Governor in Council, the same was allowed by him on the Eighteenth day of July, 2000 and the following is the form in which such statement of trusts has been allowed.

STATEMENT OF TRUSTS

DESCRIPTION OF LAND -

Site for Presbyterian Place of Public Worship and Minister’s Dwelling temporarily

reserved by Order in Council of 21 April, 1870 being:-

6075 square metres, Township of Garvoc, Parish of Garvoc, being Crown Allotment 7A, Section 12; Commencing at the north-western angle of Allotment 7, Section 12, Township of Garvoc; bounded thence by Allotment 7 bearing 182° 00’ 100.58 metres; thence by a line bearing 272° 00’ 39.83 metres; thence by Allotment 1, Section 12A bearing 336° 41’ 93.74 metres, and thence by a road bearing 66° 41’ 37.22 metres and bearing 92° 00’ 46.27 metres to the point of commencement.

NAME OF TRUSTEES

The Presbyterian Church of Victoria Trusts Corporation.

POWERS OF DISPOSITION

Power to sell, exchange, mortgage or lease.

PURPOSES TOWARDS WHICH PROCEEDS OF DISPOSITION ARE TO BE APPLIED -

Such purposes as shall be prescribed by the Presbyterian Church of Victoria.

This Order is effective from the date on which it is published in the Government Gazette.

Dated 18 July 2000.

Responsible Minister
SHERRYL GARBUTT
Minister for Environment
and Conservation

HELEN DOYE
Clerk of the Executive Council

Crown Land (Reserves) Act 1978

INCORPORATION OF COMMITTEES OF MANAGEMENT AND APPOINTMENT OF CHAIRPERSONS

The Governor in Council under section 14A(1) of the **Crown Land (Reserves) Act 1978**, being satisfied that it is in the public interest to declare to be a corporation the Committees of Management appointed under section 14(2) of the Act of the lands described in Column 1 of the schedule hereunder :-

- (a) declares that the Committees of Management shall be corporations;
- (b) assigns the names shown in Column 2 to the corporations; and
- under section 14B(3) of the Act, appoint the persons listed in Column 3 to be Chairpersons of the corporations.

SCHEDULE

Column 1 Reserve details	Column 2 Corporate name	Column 3 Chairperson
<p>Murtoa Showyards Reserve The remaining land in the Parish Ashens, temporarily reserved as a site for Show Yards by Order in Council of 14 May 1895, (vide Government Gazette of 17 May, 1895 page 1834) and the lands in the Parish of Ashens and Township of Murtoa temporarily reserved as a site for Show Yards by Order in Council of 22 November 1994, (vide Government Gazette of 24 November, 1994 page 3127) [Rs2627]</p>	Murtoa Showyards Reserve Committee Incorporated	Murdoch John GAWITH
<p>Clear Lake Recreation Reserve Land in the Parish of Carchap, temporarily reserved as a site for Public Recreation by Order in Council of 10 September 1963, vide Government Gazette of 18 September, page 2872 (Rs 8732)</p>	Clear Lake Recreation Reserve Committee Incorporated	Trevor WATSON
<p>Seaspray Foreshore Reserves Various portions of Crown land in the Township of Seaspray, Parish of Gifford, permanently and temporarily reserved for public purposes by various Orders in Council (Rs 3585).</p>	Seaspray Reserves Committee of Management Incorporated	Gregor John MCNAUGHTON

This Order is effective from the date on which it is published in the Government Gazette.

Dated 18 July 2000.

Responsible Minister
SHERRYL GARBUTT
Minister for Environment and Conservation

HELEN DOYE
Clerk of the Executive Council

**SUBORDINATE LEGISLATION ACT 1994
NOTICE OF MAKING OF STATUTORY
RULES**

Notice is hereby given under Section 17 (2) of the **Subordinate Legislation Act 1994** of the making of the following Statutory Rules:

71. *Statutory Rule:* Alpine Resorts
(Management)
Regulations 2000
Authorising Act: Alpine Resorts
(Management) Act
1997
Date of making: 18 July 2000

**SUBORDINATE LEGISLATION ACT 1994
NOTICE THAT STATUTORY RULES ARE
OBTAINABLE**

Notice is hereby given under Section 17 (3) of the **Subordinate Legislation Act 1994** that the following Statutory Rules were first obtainable from Information Victoria, 356 Collins Street, Melbourne on the date specified:

69. *Statutory Rule:* Magistrates' Court
General Regulations
2000
Authorising Act: Magistrates' Court
Act 1989
Date first obtainable: 20 July 2000

Code D

70. *Statutory Rule:* Cemeteries
Regulations 2000
Authorising Act: Cemeteries Act 1958
Date first obtainable: 18 July 2000

Code A

Retail price will vary according to the number of pages in each special or periodical gazette. The table below sets out the prices that apply

<i>Price Code</i>	<i>No. of Pages (Including cover and blank pages)</i>	<i>Price</i>
A	1-16	\$2.90
B	17-32	\$4.30
C	33-48	\$5.90
D	49-96	\$9.15
E	97-144	\$11.85
F	145-192	\$14.00
G	193-240	\$16.15
H	241-288	\$17.20
I	289-352	\$19.35
J	353-416	\$22.60
K	417-480	\$25.80
L	481-544	\$30.10
M	545-608	\$34.40
N	609-672	\$38.70
O	673-736	\$43.00
P	737-800	\$47.30

ADVERTISERS PLEASE NOTE

As from 20 July 2000

The last Special Gazette was No. 106
dated 19 January 2000

The last Periodical Gazette was No. 1
dated 22 June 2000

CONTENTS

	Page
Estates of Deceased Persons	1737
Government and Outer Budget Sector	
Agencies Notices	1747
Orders in Council—	1788
Acts — Emergency Services Superannuation; Parliamentary Salaries and Superannuation; Public Sector Superannuation (Administration); State Employees Retirement Benefits; State Superannuation; Transport Superannuation; Interpretation of Legislation; Victoria Grants Commission; Control of Weapons; Crown Land (Reserves); Land; State Aid to Religion Abolition	
Private Advertisements	1737
Proclamations	1746

The Victoria Government Gazette is published by The Craftsman Press Pty. Ltd. with the authority of the Government Printer for the State of Victoria
© State of Victoria 2000

ISSN 0819-5471

This publication is copyright. No parts may be reproduced by any process except in accordance with the provisions of the Copyright Act.

Products and services advertised in this publication are not endorsed by The Craftsman Press Pty. Ltd. or the State of Victoria and neither of them accepts any responsibility for the content or the quality of reproduction. The Craftsman Press Pty. Ltd. reserves the right to reject any advertising material it considers unsuitable for government publication.

Address all enquiries to the Government Printer for the State of Victoria
Government Information and Communications Branch
Department of Premier and Cabinet
Level 3, 356 Collins Street
Melbourne 3000
Victoria Australia

RETAIL SALES

Information Victoria Bookshop
356 Collins Street Melbourne 3000.
Telephone enquiries 1300 366 356

City Graphics
Level 1, 520 Bourke Street
Melbourne 3000
Telephone enquiries (03) 9600 0977

Recommended Retail Price \$1.70

Government and Outer Budget Sector Agencies please note:
STYLE REQUIREMENTS.

To ensure that material received can be reproduced, and that errors are minimised, the following guidelines are to be observed when submitting material by fax.

Fax resolution:

Material sent by fax should be transmitted using Fine Resolution (200 dots per inch by 200 dpi).

Font size:

Use 12 point (10 pitch) or larger.

Font Style:

Clear plain font styles, such as Helvetica, should be used.

Graphics:

Line drawings should be transmitted as large as possible to ensure clarity. Drawings up to A4 size sent by fax using Fine Resolution provide a good quality for reproduction.

Avoid:

Italics, underlining and full justification.

Ensure document is square when sending as documents that are sent skewed are difficult to read and process.

ISSN 0819-5471

