



Victoria Government Gazette

No. G 50 Thursday 12 December 2002

GENERAL

GENERAL AND PERIODICAL GAZETTE

Copy to: Gazette Officer
The Craftsman Press Pty. Ltd.
125 Highbury Road,
Burwood Vic 3125
Telephone: (03) 9926 1233
Facsimile: (03) 9926 1292
DX: 32510 Burwood
Email: gazette@craftpress.com.au

Advertising Rates and Payment

All prices include GST

Private Notices

Payment must be received in advance with advertisement details.

33 cents per word – Full page \$198.00.

Additional costs must be included in prepayment if a copy of the gazette is required. Copy Prices – Page
\$1.65 – Gazette \$3.52 – Certified copy of Gazette \$3.85
(all prices include postage). **Cheques should be made payable to The Craftsman Press Pty. Ltd.**

Government and Outer Budget Sector Agencies Notices

Not required to prepay.

Advertisements may be faxed or sent via email with a cover sheet, marked to the attention of the Gazette Officer. Floppy Disks (Mac & PC) can also be accepted.

Costs can be calculated on the following basis:

Per Line	Typeset
Single column	\$1.71
Double column	\$3.41
Full Page	\$71.28

The Craftsman Press is pleased to offer a series of discounts from the typesetting costs.

1. Copy supplied on disk.
2. Copy supplied via email.
3. Artwork for forms and other material which require exact reproduction.

1. Copy supplied on disk.

Where a disk is supplied and there is minimum alteration required, **30% off.**

Where a disk is supplied requiring extraneous matter stripped out and styles applied, **20% off.**

2. Copy supplied via email.

Where a notice is sent via email and there is minimum alteration required, **25% off.**

Where email is supplied requiring extraneous matter stripped out and styles applied, **15% off.**

3. Artwork for forms and other material which requires exact reproduction.

Scanning and sizing of artwork for forms, to be reproduced in page format, **35% off.**

Copy Deadline for General Gazette

9.30 a.m. Monday – (Private Notices)

9.30 a.m. Tuesday – (Government and Outer Budget Sector Agencies Notices)

Advertisers should note:

- Late copy received at The Craftsman Press Pty. Ltd. after deadlines will be placed in the following issue of VGG, irrespective of any date/s mentioned in the copy (unless otherwise advised).
- Late withdrawal of advertisements (after client approval, before printing) will incur 50 per cent of the full advertising rate to cover typesetting, layout and proofreading costs.
- Proofs will be supplied only when requested or at the direction of the Gazette Officer.
- No additions or amendments to material for publications will be accepted by telephone.
- Orders in Council may be lodged prior to receiving assent with the Governor's or Clerk's signature. They will only be published once approved and signed.
- Accounts over 90 days will be issued with a letter of demand.
- Government and Outer Budget Sector Agencies please note: *See style requirements on back page.*

SPECIAL GAZETTES

Copy to: Gazette Officer
The Craftsman Press Pty. Ltd.
125 Highbury Road
Burwood Vic 3125
Telephone: (03) 9926 1233
Facsimile: (03) 9926 1292
Email: gazette@craftpress.com.au

Advertising Rates and Payment

Private Notices

Full Page \$396.00

Payment must be received in advance with notice details.

Government and Outer Budget Sector Agencies Notices

Typeset
Full Page \$96.25

Note:

The after hours number for Special Gazettes is:
Telephone: 0419 327 321

SUBSCRIPTIONS AND RETAIL SALES

Copies of the *Victoria Government Gazette* can be purchased from The Craftsman Press Pty. Ltd. by subscription.

The *Victoria Government Gazette*

General and Special – \$187.00 each year

General, Special and Periodical – \$249.70 each year

Periodical – \$124.30 each year

Subscriptions are payable in advance and accepted for a period of one year. All subscriptions are on a firm basis and refunds will not be given.

All payments should be made payable to The Craftsman Press Pty. Ltd.

Subscription enquiries:

The Craftsman Press Pty. Ltd.
125 Highbury Road, Burwood Vic 3125
Telephone: (03) 9926 1233

INDEX TO PRIVATE ADVERTISERS

A

A. B. Natoli3188
 Aitken Walker & Strachan.....3188
 Andrew G. J. Rowan3188
 Ashfords3188

B

Borchard & Moore3188

C

Cuthberts3189

D

De Marco & Co.3189

E

Ellinghaus Weill3189
 E. P. Johnson & Davies3189

F

Featherby's3189
 F. R. E. Dawson & Son3189

G

Gray & Gray3189
 G. R. Herbert & Co.3190
 G. W. H. Chambers3190

H

Harrison Dobson & Cottrill3190
 Henty Jepson & Kelly3190

J

James Kelleher3190
 John Stewart3191

L

Littleton Hackford3191

M

McMahon Fearnley3191
 Mills Oakley3191
 Mosley & Palmer3191

P

Perpetual Trustees Victoria Limited ...3191

R

Rigby Cooke3192
 Roberts Partners3192
 Russell Kennedy3192

T

T.J. Mulvany & Co.3192
 Trust Company of Australia Ltd3192

V

Verna A. Cook3192

**PUBLICATION OF THE VICTORIA GOVERNMENT GAZETTE (GENERAL)
CHRISTMAS WEEK**

Please Note:

The Victoria Government Gazette for Christmas week (G52/02) will be published on **Friday 27 December 2002**.

Copy deadlines:

Private Advertisements **9.30am on Monday 23 December 2002.**

Government and Outer

Budget Sector Agencies Notices **9.30am on Tuesday 24 December 2002.**

Where urgent gazettal is required after hours, arrangements should be made with the Government Gazette Officer on 0419 327 321.

JENNY NOAKES
Government Gazette Officer

PRIVATE ADVERTISEMENTS

DISSOLUTION OF PARTNERSHIP

Notice is hereby given that the partnership previously subsisting between Roger James Wheeler and Barry Robert Osborne carrying on business in the provision of gardening services in Echuca under the name of "Jim's Mowing (Echuca East)" has been dissolved as from 11 November 2002. All debts due to and owing by the said partnership will be received and paid respectively by Roger James Wheeler who will continue to carry on the said business under the name of "Jim's Mowing (Echuca East)".

MITCHELL McKENZIE & CO., solicitors,
51-55 Heygarth Street, Echuca 3564.

KATHLEEN MARY MURNANE, late of Southern Cross Hostel, 69 Langhorne Street, Dandenong, retired, Victoria, deceased. Creditors, next-of-kin and others having claims in respect of the estate of the abovenamed deceased, who died on 15 August 2002, are required by John Raymond Cockle and Adrienne Patricia Dore, the executors of the deceased's Will, to send particulars of their claim to the said executors care of the undermentioned solicitors by a date not later than two months from the date of publication hereof, after which date they will convey or distribute the assets having regard only to the claims of which they then have notice.

A.B. NATOLI PTY, solicitors,
24 Cotham Road, Kew 3101.

MARIE AUGUSTA SMITH, late of 2A Thomas Street, Box Hill South, Victoria, home duties, deceased. Creditors, next-of-kin and others having claims in respect of the estate of the deceased, who died on 29 August 2002, are required by the trustees, Ross Smith of 11 Cawley Grove, Ringwood North, Victoria, retired, Elaine Wynne of 1 Randal Avenue, Edithvale, Victoria, home duties, Marie Loxton of 3 Lakeside Close, Bargara, Queensland, home duties and Kaye Mary Kibblewhite of 35 Cliff Road, Frankston, Victoria, home duties, to send particulars to the trustees by 12 February 2003 after which date the trustees may convey or distribute the assets, having regard only to the claims of which the trustees have notice.

AITKEN WALKER & STRACHAN, solicitors,
2nd Floor, 114 William Street, Melbourne 3000.

ALAN JAMES TYLER, late of 13 Ashby Court, North Balwyn, Victoria, retired bank officer, deceased. Creditors, next-of-kin and others having claims in respect of the estate of the deceased, who died on 1 June 2002, are required by Equity Trustees Limited, ACN 004 031 298, the proving executor of the Will of the undermentioned solicitor by 14 February 2003 after which date the executor may convey or distribute the assets having regard only to the claims of which it then has notice.

ANDREW G. J. ROWAN, solicitor,
Level 4, 472 Bourke Street, Melbourne 3000.

AGNES ISABELLA MINNIE HOWDEN, late of Ravenswood Hostel, 15A Tovey Street, Reservoir, Victoria, retired, deceased, who died on 20 September 2002. Creditors, next-of-kin and all others having claims in respect of the estate of the deceased, are required by the executrix, Evelyn Joan Jones of 21 Pine Street, Thomastown, Victoria, to send particulars of their claims to her in the care of the undermentioned solicitors prior to 12 February 2003 after which date she will distribute the assets of the estate having regard only to the claims of which she then has notice.

ASHFORDS, lawyers,
Level 50, 101 Collins Street, Melbourne 3000.

Re: WILLIAM LAURENCE DOWLER, late of 106 Gladstone Road, Dandenong North, Victoria, retired, deceased. Creditors, next-of-kin and others having claims in respect of the estate of the deceased, who died on 19 July 2002, are required by the trustees, Steven William Dowler of 6 Mountview Avenue, Hallam, Victoria, data processing manager, the son, Peter James Dowler of 334 Ormond Road, Narre Warren South, Victoria, producer, the son, and Jodie Patricia Dowler of Unit 8, 14A Ackland Street, St Kilda, Victoria, nurse, the daughter, to send particulars to the trustees by 27 February 2003 after which date the trustees may convey or distribute the assets, having regard only to the claims of which the trustees have notice.

BORCHARD & MOORE, solicitors,
44 Douglas Street, Noble Park 3174.

Re: DAVID JOSEPH CASEY, late of 507 South Street, Ballarat, Victoria, retired, deceased. Creditors, next-of-kin and others having claims in respect of the estate of the deceased, who died on 21 August 2002, are to send particulars of their claims to the executor care of the undermentioned solicitors by 12 February 2003 after which date the executor will distribute the assets having regard only to the claims of which the executors then have notice.

CUTHBERTS, solicitors,
101 Lydiard Street North, Ballarat 3350.

Re: BERNARD VAN HAM, late of 20 Carol Grove, Tullamarine, Victoria, businessman, deceased. Creditors, next-of-kin and others having claims in respect of the estate of the deceased, who died on 11 February 2002, are required by the trustee, Dennis Van Ham of 164B Donohue Street, Kings Park, New South Wales, to send particulars to the trustee within 60 days from the date of publication, after which date the trustee may convey or distribute the assets, having regard only to the claims of which the trustee has notice.

DE MARCO & CO., solicitors,
209 Glenroy Road, Glenroy 3046.

MARGARET ROSALIE ANUCAUSKAS, late of 1-11 Innisfallen Avenue, Templestowe, retired, deceased. Creditors, next-of-kin and others having claims in respect of the estate of the deceased, who died on 24 September 2002, are required by the personal representative, Trevor James Allanson of 30-32 Kerry Road, Warranwood, to send particulars to him care of the undermentioned solicitors by 20 February 2003 after which date the personal representative may convey or distribute the assets having regard only to the claims of which he then has notice.

ELLINGHAUS WEILL, solicitors,
79-81 Franklin Street, Melbourne 3000.

Re: THELMA LESLEY HISCOCK, (deceased). Creditors, next-of-kin or others having claims in respect of the estate of THELMA LESLEY HISCOCK, formerly of 28 Walpole Street, Kew, but late of 10 Childers Street, Kew, gentlewoman, deceased, who died on 8 November 2002, are to send particulars of their claims to the executors care of the undermentioned solicitors by 28 February 2003 after which date the executors will distribute the

assets having regard only to the claims of which the executors then have notice.

E.P. JOHNSON & DAVIES,
solicitors for the applicant,
52 Collins Street, Melbourne.

Estate of MARGARETTA PEARL HORNBY, deceased. Creditors, next-of-kin or others having claims in respect of the estate of MARGARETTA PEARL HORNBY, late of Dromana Private Nursing Home, 75-77 Nepean Highway, Dromana, in the State of Victoria, deceased, who died on 25 May 2002, are to send particulars of their claims to the executor care of the undermentioned solicitors by 11 February 2003 after which date the executor will distribute the assets having regard only to the claims of which he then has notice.

FEATHERBY'S, solicitors,
1043A Point Nepean Road, Rosebud 3939.

JOHANNA MARY McDONALD, late of Caritas Christi Hospice, 104 Studley Park Road, Kew, Victoria, widow, deceased. Creditors, next-of-kin and others having claims in respect of the estate of the deceased, who died on 26 September 2002, are required by John Francis Eccles, shopkeeper, and Margaret Ann Eccles, registered nurse, both of 97 Holmes Road, Moonee Ponds, Victoria, the personal representatives of the deceased, to send particulars to them care of their solicitors at the address set out below by 14 February 2003 after which date the personal representatives may convey or distribute the assets having regard only to the claims of which they then have notice.

F.R.E. DAWSON & SON, solicitors,
7/83 William Street, Melbourne 3000.
Solicitors for the personal representatives.

Creditors, next-of-kin and others having claims in respect of the estate of MURIEL JEAN WHITE, deceased, late of 135/2 Gremel Road, Summerhill Residential Park, Reservoir, Victoria, widow, who died on 1 August 2002, are to send particulars of their claims to the executor, Equity Trustees Limited, care of the undermentioned solicitors by 10 February 2003 after which date the executors will distribute the assets having regard only to the claims of which they then have notice.

GRAY & GRAY, solicitors,
188 High Street, Northcote.

Re: RITA MAUDE DENHOLM, late of 21 Sturdee Road, Black Rock, Victoria 3193, widow, deceased. Creditors, next-of-kin and others having claims in respect of the estate of the deceased, who died on 6 October 2002, are required by the trustee, Peter John Carroll of 17 Harcourt Street, Ashwood, Victoria, director, nephew, to send particulars to the trustee by 14 February 2003 after which date the trustee may convey or distribute the assets, having regard only to the claims of which the trustee has notice.

G.R. HERBERT & CO., solicitors,
Level 1, 8 Bluff Road, Black Rock 3193.

Re: VALMAI ELIZABETH CLEARY, late of 17 Wales Street, Springvale, Victoria, married woman, deceased. Creditors, next-of-kin and others having claims in respect of the estate of the deceased, who died on 18 September 2002, are required by the trustee, Donald Ewen Cameron of 8 Bluff Road, Black Rock, Victoria, solicitor, to send particulars to the trustee by 14 February 2003 after which date the trustee may convey or distribute the assets, having regard only to the claims of which the trustee has notice.

G.R. HERBERT & CO., solicitors,
Level 1, 8 Bluff Road, Black Rock 3193.

HAROLD ERIC JAMES, late of 60 Station Street South, Dudley, Wonthaggi, road plant operator. Creditors, next-of-kin and others having claims in respect of the estate of the deceased, who died on 12 November 2002, are required by the trustee, care of G.W.H. Chambers, solicitor of 338 Charman Road, Cheltenham, to send particulars to him by 12 February 2003 after which date the trustee may convey or distribute the assets, having regard only to the claims of which he then has notice.

G.W.H. CHAMBERS, solicitor,
338 Charman Road, Cheltenham 3192.

Re: FERRIS JAMES JOHNSTONE, in the Will called Fairis James (Rex) Johnstone, late of 'Alkoomi', Samaria Road, Benalla, Victoria, gentleman, deceased. Creditors, next-of-kin and others having claims in respect of the estate of the deceased, who died on 22 July 2002, are required by the trustee, Gavin Douglas Harrison of 2 Bridge Street, Benalla, Victoria, solicitor, to send particulars to the trustee by 28 February 2003 after which date the trustee may convey or

distribute the assets, having regard only to the claims of which the trustee has notice.

HARRISON DOBSON & COTTRILL,
solicitors,
2 Bridge Street, Benalla 3672.

JEAN WINIFRED LUPTON, late of 4 Beckwith Street, Coburg, in the State of Victoria, widow, deceased. Creditors, next-of-kin and others having claims in respect of the estate of the deceased, who died on 3 July 2002, are required by the trustee, Graeme Geoffrey Morris of 6 Jennifer Court, Ringwood, to send particulars of the claims to him care of the belowmentioned solicitors by 20 February 2003 after which date he will convey or distribute the assets having regard only to the claims of which he then has notice.

HENTY JEPSON & KELLY, solicitors,
4/84 William Street, Melbourne 3000.

MARGARET JOHNSTON CROOKS, late of 3/270 Racecourse Road, Flemington, in the State of Victoria, widow, deceased. Creditors, next-of-kin and others having claims in respect of the estate of the deceased, who died on 4 August 2002, are required by the trustee, Gavin George Crooks of 50 Bridgewater Road, Craigieburn, to send particulars of the claims to him care of the belowmentioned solicitors by 20 February 2003 after which date he will convey or distribute the estate having regard only to the claims of which he then has notice.

HENTY JEPSON & KELLY, solicitors,
4/84 William Street, Melbourne 3000.

WILLIAM GEORGE BUGGE, late of Clovelly Cottage Nursing Home, 16 Stewart Street, Boronia, Victoria, retired, deceased. Creditors, next-of-kin and others having claims in respect of the estate of the deceased, who died on 12 May 2002, are required by the trustees and executrices, Joy Elizabeth McIntosh of Warburton Road, Lilydale, Victoria, sales representative and John Albert Bugge of Noone Street, Clifton Hill, Victoria, groundsman and Faye Mary Diamond of 125 Couzens Lane, Romsey, Victoria, sales assistant, to send their particulars to them at the address appearing below by 12 February 2003 after which date the trustees and executrices may convey or distribute the assets having regard only to the claims of which they then have notice.

JAMES KELLEHER, legal practitioner,
75 Main Street, Romsey 3434.

Creditors, next-of-kin and others having claims in respect of the Will and Codicil of ESMA FLACK, (also known as Esmá Collins), late of 68 Chapman Street, North Melbourne, Victoria, widow, deceased, who died on 31 October 2002, are requested to send particulars of their claims to the executors, John Stewart and John Andrew Flack, care of the undermentioned legal practitioner by 13 February 2003 after which date they will distribute the assets having regard only to the claims of which they then have notice.

JOHN STEWART, legal practitioner,
290 Racecourse Road, Newmarket.

Creditors, next-of-kin and others having claims in respect of the Will of MARY JOSEPHINE COOLAHAN, late of The Sisters, Victoria, widow, deceased, who died on 16 October 2002, are requested to send particulars of their claims to the executor, David Barry Coolahan, care of the undermentioned legal practitioner by 13 February 2003 after which date he will distribute the assets having regard only to the claims of which he then has notice.

JOHN STEWART, legal practitioner,
290 Racecourse Road, Newmarket.

Creditors, next-of-kin and others having claims in respect of the estate of DOREEN LILLIAS HENDERSON, late of 8 Lakeset Drive, Traralgon, Victoria, home duties, deceased, who died on 13 November 2002, are to send their claims to the trustees, Allan Raymond Price and Rita Beryl Price, both of Glengarry North Road, Glengarry, Victoria, care of the belowmentioned solicitors by 13 February 2003 after which date they will distribute the assets of the deceased having regard only to the claims of which they then have notice.

LITTLETON HACKFORD, solicitors,
Law Chambers,
115 Hotham Street, Traralgon, Vic. 3844.

MARIE CHALON BLOWERS CHAPMAN, late of 1/4 Clarkestown Avenue, Mount Eliza, Victoria, widow, deceased. Creditors, next-of-kin and others having claims in respect of the estate of the deceased, who died on 18 September 2002, are required by the executor, Permanent Trustee Company Limited of Level 5, 356 Collins Street, Melbourne, Victoria, to send particulars

to the executor by 10 February 2003 after which date the executor may convey or distribute the assets having regard only to the claims of which it then has notice.

McMAHON FEARNLEY, solicitors,
Level 3, 256 Queen Street, Melbourne.

Creditors, next-of-kin and others having claims in respect of the estate of JOAN MARGARET TWEEDIE, deceased, late of Unit 2, 69 Wattle Road, Hawthorn, Victoria, retired bank officer, who died on 22 November 2002, are required by one of the co-executors, ANZ Executors & Trustee Company Limited (ABN 33 006 132 332) of 530 Collins Street, Melbourne, Victoria, to send particulars to it by 12 February 2003 after which date it may convey or distribute the assets having regard only to the claims of which it then has notice.

MILLS OAKLEY, lawyers,
131 Queen Street, Melbourne.

Re: JACK CROSS, late of 55 Lawson Street, Orbost, Victoria, retired plumber. Creditors, next-of-kin and others having claims in respect of the estate of the deceased, who died on 28 August 2001, are required by Ricky John Cross of Bateman Grove, Hampton Park, Victoria and Vicky Jacqueline Pantelidis (in the Will called Vicky Jacqueline Pantelidis) of 12 Morrow Place, Hoppers Crossing, Victoria, the executors appointed in the Will, to send particulars to their solicitor within sixty days from the date of publication of this notice, after which date the executors may convey or distribute the assets having regard only to the claims of which they then have notice.

MOSLEY & PALMER, solicitors,
PO Box 243, Orbost 3888.

ALICE ELIZABETH FRIEND, late of 387 Balcombe Road, Victoria. Creditors, next-of-kin and others having claims in respect of the estate of the deceased, who died on 23 February 2002, are required by Perpetual Trustees Victoria Limited, ACN 004 027 258 of 360 Collins Street, Melbourne, Victoria, to send particulars of their claims to the said company by 12 February 2003 after which date it will convey or distribute the assets having regard only to the claims of which the company then has notice.

Creditors, next-of-kin or others having claims in respect of the estate of ROSA PANZERA, late of 76 Vincent Avenue, St Albans, Victoria, widow, deceased, who died on 17 October 2002, are to send particulars of their claims to the executor care of the undermentioned solicitors, by 13 February 2003 after which date the executor will distribute the assets having regard only to the claims of which the executor then has notice.

RIGBY COOKE, solicitors,
469 La Trobe Street, Melbourne 3000.

Re: SHIRLEY MAY ALLEN, late of Unit 4, 4–10 Napier Street, Mornington, Victoria, but formerly of 10 Michael Street, Dromana, Victoria, retired, deceased. Creditors, next-of-kin and others having claims in respect of the estate of the deceased, who died on 15 October 2002, are required by the trustees, Suzanne Elaine Cornelius of 7 Parkview Court, North Ringwood, integration aide, the daughter, and Colin Trezise, in the Will called Gary Earl Trezise of 29 Bega Road, Jannali, New South Wales, senior occupational health and safety officer, the son, to send particulars to the trustees by 13 February 2003 after which date the trustees may convey or distribute the assets, having regard only to the claims of which the trustees have notice.

ROBERTS PARTNERS, solicitors,
216 Main Street, Mornington 3931.

MURIEL WESTERN BOVILL, late of Harcourt Nursing Home, 27 Shlerlaw Avenue, Canterbury, Victoria, home duties, deceased. Creditors, next-of-kin and others having claims in respect of the estate of the deceased, who died on 11 August 2002, are required by Michael William Gorton and Ian Fraser Bult, the executors of the Will of the deceased, to send particulars of their claims to the executors care of their solicitors, Russell Kennedy at Level 11, 469 La Trobe Street, Melbourne, Victoria, by 13 February 2003 after which date the executors may convey or distribute the assets, having regard only to the claims of which they then have notice.

RUSSELL KENNEDY, solicitors,
Level 11, 469 La Trobe Street, Melbourne 3000.

GEORGE FARRUGIA, late of 4 Altair Court, Airport West, Victoria, pensioner, deceased. Creditors, next-of-kin and others having claims in respect of the estate of the abovenamed deceased, who died on 11 November 2001, are to send particulars of their claim to the executor, Charles Farrugia, care of the undermentioned solicitors by 15 February 2003 after which date the said executor will distribute the assets having regard only to the claims of which he then has notice.

T. J. MULVANY & CO., solicitors,
2nd Floor, 51 Queen Street, Melbourne 3000.

DAVID MARSH BURD, formerly of 19 Berry Street, Coburg, but late of Room 515, Coppin Community Hostel, Royal Freemasons' Homes, 313 Punt Road, Prahran, Victoria, retired university administrator, deceased. Creditors, next-of-kin and others having claims in respect of the estate of the deceased, who died on 2 September 2002, are required by Trust Company of Australia Limited of 151 Rathdowne Street, South Carlton, Victoria, the executor, to send particulars to it by 19 February 2003 after which date the executor may convey or distribute the assets having regard only to the claims of which it then has notice.

TRUST COMPANY OF AUSTRALIA LTD,
151 Rathowne Street, Carlton South, Vic. 3053.

OLIVE HELEN CLEMENTS, deceased. Creditors, next-of-kin and others having claims in respect of the estate of OLIVE HELEN CLEMENTS, late of 44 Fairmont Avenue, Camberwell, Victoria, widow, deceased, who died on 19 November 2002, are required to send particulars of their claims to the executor care of the undermentioned solicitor by 12 February 2003 after which date the executor will distribute the assets having regard only to the claims of which he shall then have notice.

VERNA A. COOK, solicitor,
5/8 St. Andrews Street, Brighton 3186

Unclaimed Moneys Act 1962

Register of Unclaimed Moneys held by the —

<i>Name of Owner on Books and Last Known Address</i>	<i>Total Amount Due to Owner</i>	<i>Description Of Unclaimed Money</i>	<i>Date when Amount first became Payable</i>
NORTHEAST STOCKDALE & LEGGO			
\$			
Cain Horsington, C/- Northeast Stockdale & Leggo, 128 Lava Street, Warrnambool	320.00	Cheque	15/12/98
Brett Thorburn, 1/29 Breton Street, Warrnambool	240.00	"	15/07/98

02283

CONTACT: STEVE BLUNDELL, PHONE: (03) 5561 4444.

Unclaimed Moneys Act 1962

Register of Unclaimed Moneys held by the —

<i>Name of Owner on Books and Last Known Address</i>	<i>Total Amount Due to Owner</i>	<i>Description Of Unclaimed Money</i>	<i>Date when Amount first became Payable</i>
VICTORIAN GOVERNMENT BONDS			
\$			
Iva Lewington & Dorothy Ann Watts, 1/147 Alma Road, St Kilda	217.31	Cheque	29/09/00
Bruce Aitken, 8 Alpine Avenue, Upwey	142.54	"	"
John Niel Ferguson & Sally Anne Ferguson, 6/499 Glenferrie Road, Hawthorn	118.34	"	"
My Ling Chan, 13 Oberon Drive, Belmont	208.73	"	"
Stephanie Jean Ferry, 60 Roslyn Road, Belmont	101.97	"	"
Ian Linton Young, 2/13 Beaver Street, Ocean Grove	103.70	"	"
Veronica V. Stevenson, Unit 2, 9 Roxby St, Manifold Heights	394.78	"	"
Powell Place Unit Trust, 6 Mercer Parade, Newtown	112.98	"	"
Brian Michael McCarthy, 4/12 Hillford Street, Newcomb	223.79	"	"
Rhonda D. Schultz, 12 Barwon Boulevard, Highton	123.60	"	"
Norma Ellen Ruffin, 38/32-52 Broughton Drive, Highton	247.04	"	"
Joseph Charles Morrice & Edith Morrice, 300 Old St Leonards Road, St Leonards	220.32	"	"
Jill Anne Watts, 9 Thornton Road, Kensington, SA	135.61	"	"
Robert Andrew King, 3 Curtis Court, Jan Juc	245.33	"	"
Bresor Pty Ltd, 33 Beach Road, Hampton	754.27	"	05/02/01
Iva Lewington & Dorothy Ann Watts, 1/147 Alma Road, St Kilda	288.06	"	"

Bruce Aitken, 8 Alpine Avenue, Upwey	141.75	''	''
John Niel Ferguson & Sally Anne Ferguson, 6/499 Glenferrie Road, Hawthorn	150.60	''	''
James Alexander Jeffrey & Wilma May Jeffrey, 6 Eliza Terrace, Mount Eliza	112.10	''	''
Karol Kiswa & Joan Winifred Kiswa, 3 Brinsley Road, Camberwell	182.67	''	''
My Ling Chan, 13 Oberon Drive, Belmont	207.56	''	''
Stephanie Jean Ferry, 60 Roslyn Road, Belmont	101.40	''	''
Charles A. Anderson, 34A Stinton Avenue, Newtown	286.93	''	''
Ian Linton Young, 2/13 Beaver Street, Ocean Grove	103.12	''	''
Veronica V. Stevenson, Unit 2, 9 Roxby Street, Manifold Heights	392.57	''	''
Powell Place Unit Trust, 6 Mercer Parade, Newtown	266.24	''	''
Brian Michael McCarthy, 4/12 Hillford Street, Newcomb	222.54	''	''
Rhonda D. Schultz, 12 Barwon Boulevard, Highton	122.91	''	''
Jill Anne Watts, 9 Thornton Road, Kensington, SA	175.92	''	''
Robert Andrew King, 3 Curtis Court, Jan Juc	243.96	''	''
Christian Ess, 1007 Heidelberg Road, Ivanhoe	2,564.34	''	''
Tak Yue & Chin Chui & Bik Yu, C/- Tak K. Yue, 7/F 229 Cheung Sha Wan Road, Kowloon, Hong Kong	363.94	''	''
David Lawrence Butler, 12/18 Burns Street, Elwood	443.94	''	''
C. & S. Engineering Pty Ltd, Superannuation Fund, PO Box 65, Altona	287.30	''	''
Dianne M. Lamborn & Amy S. Lamborn, 37 Croydon Road, Surrey Hills	314.38	''	''
Keith Biran Whitaker & Julie Ann Whitaker, 41 Summit Crescent, Ringwood	140.67	''	''
Colin Ross Clerke, 31 Kent Street, Kew	568.17	''	''
Mei Ling Lee, Block 106, 02-136 Spottiswoode Park Road, Singapore	108.04	''	''
Antoni Sienkiewicz, 14 Tobruk Street, Bulleen	1,455.88	''	''
Vivienne J. H. McKinnon, 5/54 Edward St, Sandringham	357.70	''	''
Zone 1 Kingdom Hall Building Fund, C/- 43 Frost Drive, Alban Meadows	260.56	''	''
Meryll Anne Clarke, 163 Clayscen Street, North Fitzroy	279.16	''	''
265 Ryrie Street Pty Ltd, 1 Gina Court, Doncaster East	210.00	''	''
Joo Chong Yong & Yok Chin Chong, 9/8 St James Road, Armadale	117.98	''	''
Irene Mary Sexton, 16 Tennis Grove, Caulfield North	116.04	''	''
Gerhard Krieier, 117 Argyle Street, St Kilda	142.77	''	''
Yuet-Lin Au & Tak-Wai Pang, 3 Ann Court, Mt Waverley	373.78	''	''
Jason R. Nash, 16 Laurence Grove, Ringwood East	174.80	''	''
Maxine Tucakovic, 51 Cecil Street, Fitzroy	115.39	''	''
Valda Morjorie Austen, 20 Falkenham Road, Ashburton	280.38	''	''
George Osvald Sturesters, 287-301 Jumping Creek Road, Warrandyte	598.53	''	25/09/00
John Douglas Beale, 15 Blake Court, Mount Eliza	221.68	''	''
Charles Barbaro Pty Ltd, 141 Grey Street, East Melbourne	131.55	''	''
Alan Charles Wright, 229 Tone Road, Wangaratta	557.42	''	''
Florence Martyn, 4 Jamieson Street, Daylesford	110.54	''	''
Jaldat Nominees Pty Ltd, Lot 3 Wandana Drive, Wandana Heights	144.10	''	''

Fordsand Nominees Pty Ltd, PO Box 141, Bulleen	119.89	''	''
Noscita Verity Pty Ltd, 4 Levanswell Road, Moorabbin	170.88	''	''
John W. O'Connor & Heather L. O'Connor, Campbells Road, Willung South	173.46	''	''
Robert M. Myers & Robin J. Myers Stockdale, Sumner Road, Baxter	132.91	''	''
Ngo Yang Jang, PO Box 43, Bulla	201.05	''	''
Charles Harold Gore, 166 Ballarat Road, North Geelong	197.99	''	''
Mary Ann Prayle, 9 Beckley Street, Herne Hill	143.53	''	''
Amanda & R. Francesvic, 6 The Crest, Highton	379.71	''	''
Raynette Lee, 5/8 Camdell Court, Belmont	173.54	''	29/09/00
George Osvald Sturesters, 287-301 Jumping Creek Road, Warrandyte	595.19	''	05/02/01
John Douglas Beale, 15 Blake Court, Mount Eliza	220.44	''	''
Charles Barbaro Pty Ltd, 141 Grey Street, East Melbourne	130.82	''	''
Paul D. Smith, GPO Box 946, Warrnambool	554.30	''	''
Florence Martyn, 4 Jamieson Street, Daylesford	109.92	''	''
Jaldat Nominees Pty Ltd, Lot 3 Wandana Drive, Wandana Heights	143.30	''	''
Fordsand Nominees Pty Ltd, PO Box 141, Bulleen	119.22	''	''
Joanne Beatrice Wilson & John Cameron Wilson, 31 Shady Gully Drive, Mallacoota	104.13	''	''
Noscita Verity Pty Ltd, 4 Levanswell Road, Moorabbin	169.93	''	''
John W. O'Connor & Heather L. O'Connor, Campbells Road, Willung South	172.49	''	''
Robert M. Myers & Robin J. Myers Stockdale, Sumner Road, Baxter	132.17	''	''
Ngo Yang Jang, PO Box 43, Bulla	199.92	''	''
Charles Harold Gore, 166 Ballarat Road, North Geelong	196.88	''	''
Mary Ann Prayle, 9 Beckley Street, Herne Hill	287.18	''	''
Douglas Henry Burrows & Margaret Burrows, 84/86 Church Street, Grovedale	150.75	''	''
Margaret Lewis Lamont, 51 Kirk Road, Point Lonsdale	184.32	''	''
Edward Thomas Diment & Margaret Rose Diment, Lot 2 Boudry Road, Waurm Ponds	167.17	''	''
Amanda & R. Francesvic, 6 The Crest, Highton	377.59	''	''
Raynette Lee, 5/8 Camdell Court, Belmont	172.57	''	''
Joseph Charles Morrice & Edith Morrice, 300 Old St Leonards Road, St Leonards	360.11	''	''
Johanna C. Culph, 3 Welton Court, Deer Park	751.90	''	''
Doris Lilian Stewart, 20 Manningtree Road, Hawthorn	125.57	''	''
Sylvia Margaritis & Con Margaritis, 14 Lempriere Close, Templestowe	506.23	''	''
Graham Clement Ridge & Joanne Elizabeth Ridge, 14 Sunrise Drive, Greensborough	204.27	''	''
Charles Burns, 50 Morris Road, Upwey	182.17	''	''
Globe Tyre Company Pty Ltd, 596 Elizabeth Street, Melbourne	1,173.62	''	''
BKL Nominees Pty Ltd, 32 Bilby St, Lower Templestowe	157.17	''	''
Sophia Sie & Nyuk Foh Phui, 57 Owens Street, Doncaster East	1,075.14	''	''
Lon Vass Olynyk, 25 Kathleen Street, Rosanna	166.68	''	''
Albert Kitchener Ferne, 233 Palmerston Avenue, Dromana	843.40	''	''

Cecil James McColl, "Correllen", Clarkes Rd, Upper Plenty	191.99	"	"
Rhonda May Le Boeuf, 18 Reid Street, South Oakleigh	130.45	"	"
Christopher N. Rowley, 79 Bellevue Avenue, Rosanna	103.65	"	"
David James Paule & Joyce Mary Paule, 39 Hawson Avenue, Glenhuntly	164.69	"	"
Herman Josef Engel & Ursula Annemarie Engel, 2/30 Lisson Grove, Hawthorn	696.47	"	"
Isobel E. Davis, Unit 1, 43 Moonya Road, Carnegie	494.54	"	"
Peter Kosulja, 12 Wattle Avenue, St Albans	212.37	"	"
Raymond John Maino, C/- St George Bank Ltd, Level 1, Greensborough Plaza, Greensborough	5,008.57	"	"
Norman C. Cousins, 10 Martin Street, Heidelberg	987.60	"	"
Keith John Clayton, 15 Platina Place, Chelsea Heights	239.63	"	"
Monica Day, C/- GPO Melbourne	168.55	"	"
Shak Jin Pui, 1/3 Rae Street, Chadstone	846.22	"	"
Graeme Arthur James Brown, 22 Ninevah Crescent, Brandon Park	511.75	"	"
Beatrice Jones, 53 Neerim Rise, Wattle Glen	695.55	"	"
Yen Su Siau & Shui Fon Siau, Flat 1, 52 McKillop Street, Geelong	518.08	"	"
Terence J. Hawkins, Lot 2, Bottomley Drive, Emerald	877.77	"	"
Charles Barbaro Pty Ltd, 141 Grey Street, East Melbourne	331.63	"	"
Rainier Pty Ltd, 39 Wellington Road, Warburton	407.38	"	"
Mark Stokes, 17 North Street, Richmond	360.66	"	"
Thian Foo Tay, 5 Nina Place, Wantirna	109.62	"	"
Angela Haldane, 10 Bradoc House, 32 George Street, East Melbourne	401.20	"	"
Elizabeth Jane Morton, 6 Wilson Street, Charlton	164.44	"	"
The Four Provinces Irish Club Inc., PO Box 279, Thomastown	128.44	"	"
Adrian Carter, PO Box 68, Stratford	189.46	"	"
Barrie Stafford, 11 Glenview Court, Glen Waverley	116.34	"	"

02233

CONTACT: INVESTOR SERVICE CENTRE, PHONE: 1800 628 008.

Unclaimed Moneys Act 1962

Register of Unclaimed Moneys held by the —

<i>Name of Owner on Books and Last Known Address</i>	<i>Total Amount Due to Owner</i>	<i>Description Of Unclaimed Money</i>	<i>Date when Amount first became Payable</i>
SECV			
	\$		
June Mullins, PO Box 294, Shepparton	128.14	Cheque	31/03/00
Ray Lindner, C/- National Registries, GPO Box 2867DD, Melbourne	110.44	"	"

J. Byrne, 24 Camberwell Road, Hawthorn	1,242.57	”	30/04/00
D. & S. Meehan, 2 Station Road, Wesburn	104.27	”	”
Commonwealth Bank of Australia, PO Box 143, Ringwood	423.95	”	”
52nd Carringle Pty Ltd, PO Box 936, Bairnsdale	223.53	”	31/05/00
Brulu Pty Ltd, 12A Howitt Street, South Yarra	350.97	”	”
Ray Lindner, C/- National Registries, GPO Box 2867DD, Melbourne	112.04	”	30/06/00
Commonwealth Bank of Australia, PO Box 143, Ringwood	429.40	”	31/07/00
52nd Carringle Pty Ltd, PO Box 936, Bairnsdale	226.58	”	31/08/00
Brulu Pty Ltd, 12A Howitt Street, South Yarra	356.52	”	”
June Mullins, PO Box 294, Shepparton	128.14	”	30/09/00
Ray Lindner, C/- National Registries, GPO Box 2867DD, Melbourne	113.64	”	”
Commonwealth Bank of Australia, PO Box 143, Ringwood	435.00	”	31/10/00
52nd Carringle Pty Ltd, PO Box 936, Bairnsdale	229.63	”	30/11/00
Brulu Pty Ltd, 12A Howitt Street, South Yarra	362.22	”	”
K. R. & M. R. Byrne, PO Box 611	172.04	”	31/12/00
June Mullins, PO Box 294, Shepparton	128.14	”	”
Ray Lindner, C/- National Registries, GPO Box 2867DD, Melbourne	115.29	”	”
Commonwealth Bank of Australia, PO Box 143, Ringwood	440.80	”	31/01/01
Brulu Pty Ltd, 12A Howitt Street, South Yarra	368.12	”	28/02/01

02218

CONTACT: INVESTOR SERVICE CENTRE, PHONE: 1800 628 008.

Unclaimed Moneys Act 1962

Register of Unclaimed Moneys held by the —

<i>Name of Owner on Books and Last Known Address</i>	<i>Total Amount Due to Owner</i>	<i>Description Of Unclaimed Money</i>	<i>Date when Amount first became Payable</i>
TREASURY CORPORATION OF VICTORIA			
\$			
Phyllis Mabel Wallis, 481 Hawthorn Road, Caulfield South	2,137.50	Cheque	01/01/00
Smiggin Nominees, C/- Moneywise, PO Box 7049, St Kilda Road, Melbourne	252.50	”	”
Robert Stanton Ewart, 27 Ellis Road, Glen Iris	186.70	”	”
Edith Muriel Thomas, 1A Ridgeway Avenue, Kew	2,040.00	”	”
Marea Ethel Hellings, Unit 3, 9 Blake Street, Blackburn North	225.00	”	”
Anita Christina Gapper, Unit 6, 42 The Avenue, Morwell	114.38	”	14/03/00
Phyllis Mabel Wallis, 481 Hawthorn Road, Caulfield South	137.50	”	01/04/00
Phyllis W. B. Ponsford, 963 Canterbury Road, Box Hill	156.25	”	”
Robert Stanton Ewart, 27 Ellis Road, Glen Iris	186.70	”	”
Marea Ethel Hellings, Unit 3, 9 Blake St, Blackburn North	225.00	”	”
Kirsty Louise Jungwirth, PO Box 253, Irymble	3,204.03	”	”

Lisa Nolte, 16 Aroona Drive, Buxton	3,378.75	''	14/06/00
Lyle William Wittenbach, Gembrook Road, Pakenham	226.60	''	''
Lisa Nolte, 16 Aroona Drive, Buxton	225.00	''	01/07/00
Deidre Pamela Shaw, 44 Balfour Crescent, Wanniassa, NSW	2,083.00	''	''
Trevor John Hilson, 7/21 Mount Pleasant Rd, Nuunawading	190.00	''	11/08/00
Ralph Gregson Newnham, 28 Hogan Street, Tatura	10,506.74	''	14/09/00
Roger A. Watts & Roberta Ann Watts, (RA Watts Pty Ltd Super Fund), PO Box 1016, Devonpart, Tas.	1,200.00	''	22/09/00
Vincent James Schultz, 41 Greenhill Road, Greensborough	221.25	''	01/10/00
Phyllis W. B. Ponsford, 963 Canterbury Road, Box Hill	5,156.25	''	''
Elizabeth Peel Randles, 82 Percy Street, Mitcham	2,063.00	''	''
Eric E. R. Randles, 82 Percy Street, Mitcham	3,094.50	''	''
Lisa Nolte, 16 Aroona Drive, Buxton	225.00	''	''
Thelma Gladys Cole, 39 Morington-Tyabb Road, Tyabb	360.00	''	''
Bruce Wesley Noake & Pauline Noake, 1 South Street, Strathfield, NSW	1,537.50	''	15/11/00
Nellie Alice Morrow, 20 Monclair Court, Eltham	168.75	''	14/12/00
Trevor John Hilson, 7/21 Mount Pleasant Rd, Nunawading	190.00	''	01/01/01
Alma May Morrissey, 49 Oswald Street, Elsternwick	160.00	''	''
Vicki Michelle Leak, 20 Mincha Street, Frankston	135.00	''	''
Beryl Anne Papp, 14 Hope Street, Dimboola	114.00	''	''
Donald Hugh Finlay, 14 Menzies Street, Charlton	203.75	''	''
Lyn Scalley, 204 Junction Road, Winston Hills, NSW	146.88	''	''
Ian Harold Fuller, 6 Bowlers Avenue, West Geelong	415.30	''	''
Albert G. Barry & Ruth E. Barry, 34 King George Parade, Dandenong West	150.00	''	''
Edith Muriel Thomas, 1A Ridgeway Avenue, Kew	375.00	''	''
Dorothy Jean Curnow, PO Box 48, Wycheproof	1,038.25	''	''
Helen Hines, 40 Stuart Street, Traralgon	440.00	''	''
Phyllis Jane McAdam, 3/270A Pakington Street, Newtown	6,204.00	''	''

02219

CONTACT: INVESTOR SERVICE CENTRE, PHONE: 1800 628 008.

Unclaimed Moneys Act 1962

Register of Unclaimed Moneys held by the —

<i>Name of Owner on Books and Last Known Address</i>	<i>Total Amount Due to Owner</i>	<i>Description Of Unclaimed Money</i>	<i>Date when Amount first became Payable</i>
SOUTH EAST WATER LTD			
\$			
Ronald & Jennifer Gysberts, Unit 5, 5-7 Cole Close, Burwood East	182.10	Credit	16/08/99
L. J. & M. L. Bond, 321 Murray Valley Hwy, Lake Boga	182.06	''	02/06/98
Mrs L. F. Caskey, Previously 33 Nepean Ave, Hampton East	182.02	''	18/11/97

Mr W. & M. Ronai, 30 Blackwood Avenue, Mentone	182.00	''	21/11/96
Mrs Silvana Parisi, Lot 2, 180 Williams Street, Frankston	181.95	''	07/09/99
Diane F. Hunter, PO Box 62, MOC Werribee	181.91	''	08/07/99
P. Theodore & H. Perdios, 111 Lawrence Rd, Mt Waverley	181.75	''	26/11/97
Mr B. J. Goodwin, Flat 1, 1 Campbell Street, Brighton	181.69	''	31/01/98
Mr L. J. Mann, 17 Keys Street, Beaumaris	181.65	''	09/12/97
Benjamin M. Martens, 112 Surrey Road, South Yarra	181.54	''	12/07/99
Graham M. Slater, MC Box 1260, South East Mail Centre Estate of Mrs E. Tamme, Stl Ref# 200477,	181.54	''	09/04/99
PO Box 1461N, Melbourne	181.30	''	30/06/97
K. & S. Sterjov, 13 Tootal Road, Springvale South	181.09	''	13/11/97
Mr S. H. Greatorex, PO Box 1138, Collingwood	181.06	''	25/08/98
V. R. P. Milligan, Flat 1/25 Barkly Street, Mornington	180.94	''	16/05/97
Mr J. O'Sullivan, Hanna & Enter, C/- Mahonys Solicitors, DX 356 Melbourne	180.90	''	06/01/98
Caleb & Joachim Naulty, C/- Cyngler & Co., Suite 1, Level 1, 370 Glenhuntly Road, Elsternwick	180.85	''	01/11/99
Australian Estate Management, PO Box 250B, Melbourne	180.55	''	09/12/96
K. & A. D. Kumar, 8 Forsyth Crescent, Narre Warren	180.30	''	07/10/97
Trustees of Daughters of 13 Donald Street, Clayton	180.30	''	13/03/97
D. F. & P. M. Mullins, 17 Marlborough Road, Bayswater	180.11	''	12/11/96
C. S. Lane & B. J. Alten, 88-90 George St, Doncaster East	180.05	''	19/12/97
Mr James Reddick, 9 Birtinya Court, Frankston	179.92	''	21/10/99
C Musekura & M Nyakeishiki, C/- Australian Super Group, PO Box 7497, St Kilda Road, Melbourne	179.92	''	27/11/97
P. & K. Hannaford, 16 Powell Street, South Yarra	179.89	''	10/07/97
S. F. & J. E. Bott, C/- Unit 1/9 Heather Grove, Cheltenham	179.80	''	29/07/97
S. & A. C. Celi, 39 Palm Avenue, Leeton, NSW	179.76	''	05/06/97
Ms R. Robertson, C/- Steven Tsimos & Associates, PO Box 2598, Cheltenham	179.35	''	01/06/99
M.D.S. Investments P/L., 32 Denmark Street, Kew	179.16	''	01/09/96
Mrs J. Kenmir, 180 Pillars Road, Bangholme	179.15	''	12/09/97
D. C. & N. Frazer, 4 Trinian Street, Prahran	178.46	''	19/06/97
Mrs M. Murley, C/- Real Estate, 391 Nepean Highway, Chelsea	178.46	''	04/04/97
W. J. & M. N. Hughes, C/- 1 Rose Street, Sandringham	178.45	''	26/06/97
Kratama Partnership P/L, PO Box 502, Frankston	178.35	''	18/03/98
Palomwood P/L, Suite 1, Level 9, 435 Nepean Highway, Frankston	178.35	''	09/05/97
Ms L. G. Hall, 125 Park Drive, Parkville	178.29	''	04/02/97
Mr Kratama, PO Box 502 Frankston	178.25	''	18/02/98
W. H. & U. P. E. Radford, PO Box 62, The Basin	178.21	''	21/12/96
Ms V. Petrovski, 401 Dandenong Road, Armadale	178.15	''	29/07/97
Roberta A. Weir-Tinson, 210 Karingal Drive, Frankston	177.90	''	28/06/99
R. I. & J. F. Pallant, 42 Glasgow Road, Montrose	177.80	''	13/08/97
Mr T. R. Gunning, 10 Hall Street, Brighton	177.70	''	19/04/97
G. Mazzaglia & K. D. Souloutanos, 18 Goulburn Drive, Rowville	177.70	''	27/08/97
Facilities Manager, South - GFB, 350 St Kilda Rd, Melbourne	177.60	''	01/09/96
Mr M. H. Fletcher, 1 Collett Street, Longwarry	177.40	''	05/09/97
G. Smith & D. Marsh, 62 Venice Stree, Mentone	177.33	''	31/03/98
Mr M. P. Raheer, Unit 3, 5 Glenroy Road, Hawthorn	177.10	''	28/05/97
Ms V. Walsh, C/- F. K. Shillabeer,			

3 Victoria Avenue, Albert Park	176.80	''	19/11/97
Caldwell Antiques P/L, 542 Glenhuntly Rd, Elsternwick	176.78	''	25/03/97
Dilip & Vinita Narayan, 47 Dowling Road, Oakleigh South	176.76	''	06/12/99
Lorna M. Emary, PO Box 82, Chirnside Park	176.76	''	30/11/99
Sacher Associates Aust Pty Ltd, Unit 12, 33 Queens Road, Melbourne	176.65	''	04/06/99
Mr D. C. Campbell, 24 Verdant Avenue, Toorak	176.65	''	28/05/97
J. G. & A. Slack, PO Box 7276, St Kilda Rd, Melbourne	176.50	''	05/09/97
Mr P. D. Haeney, 59 Oneills Road, Tyabb	176.40	''	21/05/97
Edmund Jacob Emery, Lisson Grove Manor, 12 Lisson Grove, Hawthorn	176.40	''	01/02/99
Liam J. Clifford, 108 Male Street, Brighton	176.40	''	07/04/99
Transit Investments P/L, Unit 38/37 Albert Road, Melbourne South	176.25	''	28/05/98
B. H. & L. M. Duggin, Unit 14, 140-142 Wells Road, Aspendale Gardens	176.21	''	28/10/98
Ms M. A. House, 62 Armstrong Road, Seaford	176.18	''	24/05/97
Mr E Mehlem, 92 Franks Street, Frankston	176.01	''	09/05/97
Conthree P/L, C/- Trident Woods, PO Box 108, Port Melbourne	175.95	''	02/12/98
Estate of Mrs H. Ashkanasy, C/- Jack Cohen Serry & Co, 2nd Floor, 224 Queens Street, Melbourne	175.50	''	11/08/99
J. T. & D. L. Orourke, PO Box 415, Rosanna	175.45	''	22/10/97
Djula Olah, PO Box 256, Narre Warren	175.10	''	21/06/99
M. N. Connock & S. E. Wells, 88 Page Street, Albert Park	175.05	''	26/08/97
Ms O. J. Illingworth, C/- Mr J. Edmiston, Box 1842, Mail Centre, Ballarat	175.05	''	06/03/98
A. J. & P. E. Morley, Unit 2/12 Woodward St, Springvale	174.90	''	06/01/99
D. C. & J. M. Forsyth, 80 Mt Eliza Way, Mt Eliza	174.85	''	01/12/97
W. R. & J. Z. Bradbury, 27 Aleppo Crescent, Frankston North	174.70	''	27/08/98
Michael J. & Suzanne Ryan, 22 Rowsley Road, Mt Eliza	174.59	''	07/02/00
AHL Prop Developements, 15 Business Park Drive, Clayton	174.50	''	01/09/96
Susan Maureen P/L, PO Box 65, Rye	174.44	''	22/10/96
Pastor Nominees P/L, C/- Doherty Conquest, 918 Nepean Highway, Moorabbin	174.41	''	20/12/96
Twenty Fourth Squillion P/L, 32 Darling Street, South Yarra	173.81	''	18/02/98
Auswise P/L, 1/39 Hobson Road, Kensington	173.78	''	07/07/99
Alex & Vera Dobric, 98 Princes Hwy, Hallam	173.70	''	27/09/99
Fragments P/L, 232 Dorset Road, Boronia	173.65	''	12/02/98
R. Mackevicius, 45 Toppings Road, Wonga Park	173.55	''	28/08/98
Estate C. Saunders, C/- Estate Management Branch, State Trustee, 168 Exhibition Street, Melbourne	173.54	''	30/07/99
A. M. & G. & L. O'Shea, 64 French Forest Road, Seaforth NSW	173.40	''	12/07/99
Susan D. & Liam G. Davison, 22 Oleari Cres, Langwarrin	173.25	''	28/06/99
M. B. & J. A. Dodd, 31 Bewdley Street, Ormond	173.20	''	10/11/97
Mrs A. Thompson, 59 Alexander Street, Hallam	173.19	''	10/11/96
Body Corp, Unit 1, 9 Southey Street, Elwood	172.99	''	09/05/97
J. V. & S. G. Rueda, 17 Roger Court, Rowville	172.91	''	21/01/97
M. Bouhired, 24 Lyppards Road, Cranbourne	172.90	''	31/01/97
L. J. & L. C. Fitzgerald, 63 Willow Road, Frankston	172.90	''	22/10/98
Mr. Dr. & L. G. Rowles, 10 Lynch Court, Mount Martha	172.85	''	27/08/97

Mrs S. M. Hancock, 20 Davies Street, Port Melbourne	172.70	''	03/06/97
R. & T. Clarke, 25 Cook Street, McCrae	172.55	''	19/02/97
S. & D. Carpinteri, 562 Centre Road, Bentleigh	172.55	''	05/10/98
L. & L. Ryding, 4 Haven Court, Narre Warren	172.55	''	09/08/97
Lusimon Nominees P/L, 26 Beatty Avenue, Armadale	172.45	''	21/04/99
K. Kivol P/L, 22 Waimarie Drive, Mount Waverley	172.25	''	24/09/97
Citaza P/L, PO Box 118, Footscray West	172.10	''	26/06/98
So Ping Fung, 8 Bonita Street, Mount Eliza	172.10	''	20/02/98
S. A. & W. A. Moorhouse, 2 Scarborough Grove, Beaumaris	172.06	''	02/12/97
Anthony G. & Racquel K. Watterson, 40 Linacre Road, Hampton	172.05	''	25/01/00
Hugh Whan Nominees P/L, 1/218 Toorak Rd, South Yarra	172.05	''	19/08/97
Mr J. Mitchell, 8 Fontayne Court, Frankston	172.00	''	08/10/97
Beleggings My Puissance Bv Blaak, 333 Rotterdam, The Netherlands	171.80	''	30/12/99
Henni Zwerwer, C/- Anne Morrell, 10 Holdsworth Street, Ascott Vale	171.80	''	21/09/98
John & Mercieca, 8 Crown Road, Chelsea	171.79	''	18/02/98
Ms M. C. Mugerwa, C/- Glen Scot, 46 Birdwood Street, Bow Hill South	171.58	''	20/06/97
W. G. Sherlock, Flat 8/8 Wattle Avenue, Glenhuntly	171.38	''	17/12/97
S. J. Clancy & K. J. Smith, 15-19 Parraween Street, Cremorne Junction, NSW	171.17	''	21/03/97
J. & V. E. Beesley, Villa 67, The Village Glen, Rosebud West	171.05	''	03/06/97
L. F. & C. I. Burton, 79 Roberts Street, Bentleigh	170.80	''	09/12/97
Mrs E. V. Bien & Majulah Pty Ltd, 140 Seebeck Road, Rowville	170.56	''	25/02/98
Ms M. A. Tsaousidis, 62 Bayside Avenue, Edithvale	170.45	''	17/05/97
K. Alway, 3 Charles Street, Brighton East	170.30	''	16/09/97
Ms M. Cannarozzo, Unit 4/49 Hammond Road, Dandenong South	170.20	''	07/03/97
L. & M. Sosnowski, 6 Renee Avenue, Endeavour Hills	170.10	''	03/04/97
Crittendens Nurseries P/L, 187 Mount Eliza Way, Mt Eliza	170.00	''	01/09/96
Montgrove P/L, PO Box 2259, Richmond South	170.00	''	29/08/98
A. J. Bocos, 26 White Lane, Beaconsfield Upper	169.96	''	05/02/99
Clideb P/L, PO Box 159, Toorak	169.67	''	27/08/99
S. R. & E. E. Morris, 14 Moubray Lane, Albert Park	169.55	''	07/01/98
Mr Thomas H. Moore, 21 Wellington Street, Mornington	169.50	''	09/12/96
Vladislav Topoljski, PO Box 520, Carnegie	169.50	''	24/08/99
Mr G. Reece, 15 Foam Avenue, Blairgowrie	169.40	''	15/05/98
Mr P. G. Morrison, 50 Stradbroke Road, Montrose	169.40	''	16/04/97
Van Tuan Chau & Muoi Vuong, 5 Lightwood Rd, Springvale	169.35	''	19/02/98
A. & A. & M. Anastasoglou, 52 Railway Parade South, Chadstone	169.35	''	26/06/98
C. E. Chiosso, 8 Sargon Grove Brighton 3186	169.31	''	09/02/98
P O'Brien & M. K. Bucca, 12 Wildoer Drive, Aspendale Gardens	169.30	''	04/09/97
Wyatt & Oldfield & Sykes, 25 Iona Street, Black Rock	169.30	''	06/10/99
Bronwen Mitchell, Brian R. & Rodney G. Goldsmith & Jacqueline Herman, C/- 14 Glen Road, Toorak	169.15	''	08/07/99
T. & L. Investment & Trade P/L, 625 Hawthorn Road, Brighton East	169.06	''	09/05/97
Ms J. M. Bishop, Unit 69, Cumberland View, Whalley Drive, Wheelers Hill	169.00	''	12/01/98

David C. & Sandra Y. Dick, 1 Cross Akiel Court, Hawthorn	168.80	''	16/08/99
Ms D. Schreiber, Flat 73, 85 Alexandra Ave, South Yarra	168.80	''	29/07/97
R. & V. Rizzardo, 40 Bowmore Road, Noble Park	168.69	''	17/05/97
Ms J. R. Pirrie, 30 Lambeth Street, Armadale	168.67	''	14/03/97
A. R. & J. Allan, 443 Mont Albert Road, Mont Albert	168.65	''	29/05/97
Bruce W. & Elizabeth A. McAvaney, PO Box 102, Glenelg, SA	168.60	''	08/12/99
B. J. Noonan & L. A. J. E & F. G. Jones, 52 Army Road, Pakenham	168.55	''	21/01/98
Diamet P/L, 6 Inkerman Street, St Kilda	168.55	''	18/08/99
Richard J. & Denise M. Nabb, 17 Sutherland Road, Armadale	168.49	''	07/09/99
Mr V. Nestic, Lot 5, Swanston Street, Mentone	168.45	''	12/09/97
Ms S. C. Leihy, 31 Willslie Crescent, Berwick	168.00	''	22/02/00
M. & M. Tsimas, 3/14 Winbledon Avenue, Elwood	167.97	''	25/04/98
Kenneth G. & Hanne Cox, C/- Lisa Davies & Ass., PO Box 1126, Frankston	167.95	''	06/01/00
Mrs M. W. Wynne, Flat 4/37 Murphy Street, South Yarra	167.95	''	08/09/98
S. J. Limoli, 2-4 Adrian Street, Cranbourne	167.90	''	26/02/97
A. S. & D. M. Oates, 22 Silky Oak Drive, Kaves Beach, NSW	167.85	''	01/01/98
A. Sdrinis & I. Tsinanis, 70-72 Falls Road, Mt. Dandenong	167.80	''	12/06/97
A. & A. Shayan, 14 Victory Street, Sandringham	167.70	''	23/09/97
W. E. & P. Burdett, Robinsons Road, Langwarrin	167.48	''	13/07/98
Mr R. L. Leggatt, 66 Wimborne Avenue, Mount Eliza	167.34	''	18/02/97
Misses C. M. & J. L. Macewan, C/- Clarke & Barwood 53 Hesse Street, Colac	167.07	''	04/06/97
Thomas & Kathy Y-M. Maskrey, Unit 1, 14 Mermaid Crt, Patterson Lakes	167.06	''	07/12/99
Monetti Uomo P/L, 13 Moore Street, Caulfield South	167.05	''	20/08/98
P. Amelung, 7 Armstrong Street, Beaumaris	166.85	''	03/05/97
R. D. & G. C. Dowsett, Flat 5/9 Hitech Place, Rowville	166.85	''	22/03/97
I. & Z. Colina, 27 Blackwood Way, Delahey	166.80	''	03/02/98
Mr S. Kadar, Flat 81/3 Rockley Road, South Yarra	166.54	''	25/03/97
S. B. Koh & L. M. Quek, 35 Kearney Drive, Aspendale Gardens	166.50	''	10/09/97
N. F. & B. Kirkham, 21 Kirkham Court, Berwick	166.38	''	10/10/96
Mr B. T. Round, 64 Spring Street, Sandringham Hannelore Pichler, 80 Frankston Gardens Drive, Carrum Downs	166.30	''	23/09/97
S. & S. M. Incretolli, 86 Elizabeth Street Kooyong	166.29	''	28/07/99
L. N. Kurniadjaja, 57 Fountain Terrace, Narre Warren North	166.25	''	16/04/97
Mr F. J. Kirchner, C/- Original Conveyancing, 5/163 Coleman Parade, Glen Waverley	166.15	''	07/07/98
Mrs V. Tusitale, 29 Thompson Street, Clayton	166.05	''	21/01/98
Mr K. J. Harrison, C/- Kay & Burton, 226 Toorak Road, South Yarra	166.05	''	02/11/98
T. E. & K. M. Buck, 10 Ellaswood Close, Berwick	166.05	''	16/04/97
J. & E. Jakovljevic, 2934 Princes Highway, Garfield	166.00	''	19/09/97
N. J. & J. M. Meredith, 62 Watson Road, Mt Martha	165.95	''	22/07/97
Jolin Investments P/L, 342 Punt Road, South Yarra	165.90	''	04/12/97
Mr Geoffrey F. Saunders, Unit 2/93 Koornalla Crescent, Mount Eliza	165.90	''	24/09/97
S. Smith Builders P/L, 17 Moonah Avenue, Blairgowrie	165.85	''	29/04/99
Mr G. J. Favaloro, C/- Wilson Pride Real Estate P/L, 15 Carlisle Street, St Kilda	165.80	''	07/05/99
	165.70	''	14/01/98

Mrs I. Izzo, 15 Packham Street, Box Hill North	165.70	''	26/08/97
Mr J. W. Maher, 22 Vale Street, Bittern	165.00	''	11/07/97
M. J. & C. A. Jenkins, 57 College Street, Elsternwick	165.00	''	25/11/97
G. T. & M. A. Miles, 5 Lorraine Street, Boronia	164.95	''	29/01/97
Mr H. J. Bennett, 129 Morack Road, Vermont South	164.93	''	29/08/97
Zuegn Nominees P/L, PO Box 783, Dandenong	164.75	''	03/04/99
Mr & Mrs P. R. & N. M. Cox, C/- 99 William Street, Melbourne	164.70	''	22/03/97
L. J. & J. M. Hardie, 46 Mansfield Street, Berwick	164.60	''	30/06/97
Todor & Milijana Vidakovic, 4 Eagle Drive, Noble Park	164.35	''	20/12/99
Mr Graham C. Collett, 15 Fernwood Road, Narre Warren	164.26	''	30/04/99
Gregory F. Woodruff, 36 Carmichael Road, Oakleigh	164.23	''	17/12/99
Mr Alastair Robert Jackson, Unit 192, 461 St Kilda Road, Melbourne	164.10	''	09/02/99
Ascorp P/L, 262 Dendy Street, East Brighton	164.10	''	25/09/97
M. J. Moran & D. R. Nicholson, 6D/657 Chapel St, St Kilda	164.08	''	26/06/98
K. J. & G. M. Wade, 110 Old Mornington Rd, Mount Eliza	164.03	''	02/05/98
A. M. & H. M. Dunne, 51 Old Mornington Rd, Mount Eliza	164.00	''	18/11/98
Ms J. M. Smith, 22 St Andrews Drive, Chirnside Park	163.90	''	11/09/98
T. E. & R. C. Martin, 4 Conway Court, Cranbourne	163.85	''	30/05/97
G. R. & F. Glenn, 39 Hawthorn Grove, Hawthorn	163.85	''	01/09/99
Vendee Properties P/L, C/- Hocking Stuart, 91 Victoria Avenue, Albert Park	163.85	''	02/09/98
I. H. & K. R. Kerr, 65 Derinya Drive, Frankston	163.84	''	14/05/97
Barbeque King, Attention: Michael Raffoul, Shop 30, 102 Gladesville Boulevard, Patterson Lakes	163.83	''	15/05/99
Mr P. Shacklock, 71 Beaumont Road, Berwick	163.75	''	05/10/98
Peter J. Verschuren, Unit 7, 62 Davey Street, Frankston	163.74	''	09/07/99
Jacqueline Holdings P/L, Lot 58/60 Liddesdale Avenue, Frankston	163.70	''	03/12/98
Mr D. J. Sime, Unit 7, 1321 Nepean Highway, Cheltenham	163.60	''	20/11/97
Mr B. A. Stafford, PO Box 6719, Melbourne	163.38	''	19/06/97
G. R. & I. G. Morris, 31 Vialls Avenue, Mordialloc	163.34	''	31/01/97
Violet E. Jenkins, C/ Mrs J. Mehegan, 135 Yaiora Road, Heidelberg	163.30	''	29/09/98
R. A. King, 4 Egan Court, Koo Wee Rup	163.27	''	19/02/97
Ms J. M. & H. Junior Narayan, 13 Heatherhill Rd, Frankston	163.15	''	16/09/97
M. T. & J. M. Tovey, PO Box 943, Mt Waverley	163.10	''	24/09/97
G. J. & J. E. Brady, 12 Lemair Avenue Glen Waverley	163.10	''	29/07/98
G. & B. M. Cias, 1198 Frankston-Flinders Road, Somerville	162.95	''	15/03/97
M. Kain, C/- Whiting Real Estate, 13-15 Grey Street, St Kilda	162.60	''	16/07/98
Andrew J. Fisher & Tracey L. Joseph, Unit 5/196 North Road, Brighton East	162.50	''	02/09/99
A. E. & J. Quickenstead, 46 Canterbury Street, Sorrento	162.45	''	16/02/98
W. L. & S. M. Perry, Unit 1, 15 Richard St, Glen Waverley	162.35	''	28/09/98
R. C. O'Brien, 22 Grant Road, Somerville	162.30	''	15/09/97
G. L. & C. W. Bourman, 53 Gawler Street, Portland	162.30	''	27/07/98
W. & S. Bujnon, 2 Anzac Street, Carnegie	162.21	''	03/09/99
Mr S. Laszlo, 45 Scott Street, Elwood	162.11	''	07/04/97
Ms Judith Kean, C/- National Australia Bank, Attention: Monica Venville, Level 28/500 Bourke Street, Melbourne	162.10	''	26/01/99

L. J. & M. R. Gardner, 7 Kevin Street, Tootgarook	162.00	''	08/10/98
D. A. Meacham & J. A. Lingard, C/- Mrs J Lingard, 54 Seston Street, Reservoir	161.90	''	25/11/99
M. J. & C. McCraith, 1 Erindale Avenue, Ripponlea	161.80	''	16/04/97
Mr N. E. Wynne, 6 Kramer Drive, Bewrick	161.75	''	11/09/97
Messrs S. P. N. & A. Skandalis, 5 Harris Court, Clayton South	161.70	''	02/07/98
C. L. & J. Cox, 1/19 Wangunyan Court, Langwarrin	161.67	''	20/09/97
Ms A. J. Searle, 201 Mitchell Lane, Sunbury	161.60	''	28/11/98
Y. J. Ajani, Unit 7, 44 Beach Parade, Maroochydore, Qld	161.60	''	17/07/97
Mr Gary Waldhart, PO Box 562, South Melbourne	161.45	''	25/08/99
L. G. Tolley, 3 Lombard Street, Vermont	160.80	''	04/12/96
Mr J. D. Burgess, C/- Campbell & Shaw, PO Box 1, Oakleigh	160.75	''	11/10/97
R. J. & S. L. Heasley, 21 Stratford Avenue, Bentleigh East	160.55	''	20/08/97
Matthew Tranby, C/- Aems, PO Box 125, Dingley	160.40	''	08/10/98
Mr Allan Purvis, Unit 57/120 Sturt Street, Southbank	160.17	''	18/10/97
S. A. Hassall, 97 Elgin Street, Hawthorn	160.10	''	23/08/97
Bay City Home World, PO Box 2405V, Melbourne	160.00	''	29/11/99
Mr R. H. Dowell, 29 Brunel Street, East Malvern	159.90	''	19/01/98
Mr P. L. Dixon, 158 Church Street, Brighton	159.90	''	03/05/97
G. & H. Galanopoulos, 494 Main Street, Mordialloc	159.85	''	10/06/97
A. Wilkins & M. Fennessy, C/- Sergeants--Chelsea, 5 Morton Grove, Chelsea	159.80	''	04/09/97
Mrs Mary L. Ryan, 24 Adele Avenue, Ferntree Gully	159.75	''	20/08/99
W. J. Lloyd, 9 Rosetta Avenue, Sorrento	159.55	''	03/05/97
Mookey Meir & Aliza Grinburg, 4 Howitt St, Caulfield Nth	159.55	''	01/06/99
Mr D. C. Weidemann, PO Box 6925, Shepparton	159.45	''	29/07/97
Mr David Beasley, 66A Bay Street, Brighton	159.45	''	20/07/99
Mr G. C. R. Thompson, PO Box 2150, Ringwood	159.30	''	05/09/97
Mr F. Z. Deak, 240 Moray Street, South Melbourne	159.25	''	25/08/98
Mesdames F. Karp & Octay Pty Ltd, 23A Rennie Street, Thornbury	159.11	''	20/06/98
M. L. & L. M. Cutler, 27 Northam Road, Bentleigh East	159.05	''	15/12/97
Trent Victor Foley, 28 Foley Street, East Brighton	158.91	''	24/03/99
Constantinos Toumazos, 111 Ormond Esplanade, Elwood	158.90	''	03/03/99
Grayleigh Estate Pty Ltd, C/- 55 Cason Crescent, Warragul	158.90	''	26/08/99
Wayne & Theresa Clapham, PO Box 406, Rosebud	158.75	''	16/04/99
Invr P/L, 3 Iris Crescent, Boronia	158.70	''	20/04/98
Mr M. R. & Mrs B. L. Hunphries, 3 Hazel Grove, Frankston	158.68	''	29/08/97
A. & S. C. Reher, 73 Barkley Street, Mordialloc	158.45	''	15/11/97
Han Koo Kim, C/- Melb Inner City Management, Level 4, 365 Queen Street, Melbourne	158.35	''	22/11/97
P. Gould & M. McLean, PO Box 284, Black Rock	158.35	''	27/05/97
Mr H. Edwards, 352 Bay Street, Port Melbourne	158.27	''	23/12/97
G. Grillis Pty Ltd, 1 Johnston Street, Noble Park	158.25	''	30/10/98
Linda Olive Creed, 23 Bass Avenue, Rosebud	158.23	''	23/12/98
Mrs D. W. Kean, Flat 4/35 Briggs Street, Caulfield	158.22	''	02/11/96
Y. L. Mak & A. M. Tan, 32 JLN USJ 5/4 Subang Jaya 47610 Selangor, Malaysia	158.14	''	21/07/98
Mr G. W. Dunn, C/- Welsh Major, 1 Davies Ave, Mt Eliza	158.11	''	30/10/97
G. L. & S. A. Butler, 3 Penton Court, Somerville	158.10	''	28/02/97
J. Agostino, Powells Road, Lysterfield	158.00	''	24/09/97
Mr R. A. Harding, PO Box 227, Berwick	157.95	''	12/09/97
N. D. & J. L. Cherry, 41 Matthieson Street, Highett	157.88	''	25/06/97

C. A. Waters & S. N. Zeug, 1 Wynette Avenue, Upper Ferntree Gully	157.80	''	30/03/98
Mr A. Gilbert, PO Box 402, Tatura	157.75	''	18/09/97
Edward J. & Diana W. Hall, 1563 Little Yarra Road, Powelltown	157.60	''	18/08/99
Kyneton Pty Ltd, PO Box 2513, Cheltenham	157.58	''	14/12/99
Mrs C. A. Lee, 8A Evan Street, Parkdale	157.55	''	10/06/97
A. Kennedy & M. Halliwell, 4 Judith Avenue, Boronia	157.55	''	08/08/97
Licola Park P/L, C/- Stockdale & Leggo, 2359 Point Nepean Road, Rye	157.54	''	03/12/98
C/- Stockdale & Leggo, Shop 4/2353 Point Nepean Rd, Rye	157.54	''	''
F. & A. C. D. Andrea, 410 Williamstown Road, Port Melbourne	157.50	''	16/05/97
Reginald J. & Margot C. Craig, 725 Stumpy Gully Road, Hastings	157.50	''	01/09/96
Mr R. Thorn, Flat 11/595 Nepean Highway, Carrum	157.40	''	11/04/97
Mirways Bajawray, 8 Werke Ct, Doncaster East	157.30	''	12/09/98
E. & M. Lavdas, Unit 5/414 Gaffney Street, Pascoe Vale	157.25	''	07/06/97
M. F. & L. J. West, PO Box 405, Pakenham	157.10	''	''
S. H. & L. R. Cowell, 53 Hughes Street, East Malvern	156.95	''	15/12/97
Mr P. C. W. Stonehouse, Flat 4/308 Beach Rd, Black Rock	156.90	''	02/12/99
Mr C. H. Borch, C/- State Trustees, 168 Exhibition Street, Melbourne	156.79	''	03/05/97
Mr Peter G. Giemza, PO Box 5122, Burnley	156.75	''	14/09/99
Holyman House P/L, 151/350 St Kilda Road, Melbourne	156.58	''	30/12/99
A. J. Phillips, 18 Hillcrest Court, Donvale	156.53	''	02/01/98
J. & P. Sperac, 42 Third Street, Parkdale	156.45	''	27/11/97
Ms D. Mouratidis, 213 Page Street, Middle Park	156.40	''	29/06/99
M. M. & M. Elmahdy, 6 Autumn Crescent, Mount Eliza	156.40	''	04/11/97
P. G. Carrodus & K. L. Cripps, C/- 259 Forest Road, Boronia	156.35	''	08/08/97
W. P. & M. Round, 6A Florida Avenue, Black Rock	156.20	''	03/06/97
W. R. & G. E. Craig, C/- Robert H. Hodges, 311 Bay Street, Brighton	156.15	''	08/02/97
Ms G. L. Follett, C/- Dixon Kestles, 161 Park Street, Melbourne South	156.15	''	20/01/98
Mr J. R. Moore, 32 Glassford Avenue, Springvale South	156.15	''	16/07/97
A. W. & Anthea Gooding, 1 Matong Road, Mount Eliza	156.15	''	30/09/99
Mrs J. M. Dark, 16 Church Road, Carrum	156.10	''	26/05/97
R. & J. De Monte. 1 Wolseley Avenue, Glen Waverley	156.10	''	28/12/96
Mr Grigori Gorbonos, 4 Simmons Court. South Yarra	155.90	''	13/04/99
Girlock Ltd, Corporation Property Service, PO Box 7526, Melbourne	155.79	''	12/10/98
A. F. & D. Gardner, 140 Warrigal Road, Oakleigh	155.70	''	03/12/97
J. Williams & R McIntyre, C/- Dixon Kestles P/L, 161 Park Street, Melbourne South	155.70	''	13/08/97
Mr & Mrs Malcolm & Melissa Garth, 4 The Green, Somerville	155.69	''	12/01/98
M. J. Moore, 36 Wrights Terrace, Prahran	155.67	''	05/12/97
K. Fane Thompson, 13 Fenton Crescent, Frankston	155.65	''	08/08/97
Mr & Mrs Sobolevsky, Flat 3/607 Hotham Street, St Kilda	155.60	''	26/02/97
Mrs M. R. J. M. & G. M. Barker, Barkers Road, Main Ridge	155.55	''	26/11/97
Mrs G. Dunnachie, 360 Timor Street, Warrnambool	155.45	''	03/05/97
R. L. & G. E. Cadden, Flat 1/19 Taylor Street, Mordialloc	155.25	''	16/04/97
J. & D. Wajsbort, 296 Orrong Road, Caulfield	155.25	''	29/12/97

Peter R. Demaio, 27 Finch Street, Malvern East	155.05	''	06/01/99
J. A. Bloom, PO Box 162, Mount Eliza	155.00	''	03/04/97
Mr D. V. Cunningham, C/- Hassall & Byrne, 308 Highett Road, Highett	154.85	''	09/10/97
Mr A. & Mrs I. Filipovic, 12 Jeffs Court, Endeavour Hills	154.75	''	08/07/99
Mr Tim Bailieu, 16 Millicent Road, Toorak	154.70	''	01/02/00
G. R. & A. C. Venn, 8 Grenville Street, Hampton	154.65	''	26/05/97
Oldcharm P/L, 21 Chandra Avenue, Kilsyth	154.65	''	19/08/97
T. Horvath & F. Wood, 39 Courtenay Avenue, Cranbourne	154.58	''	13/11/96
Stipo & Vesna Sekic, 21-22 Carolyn Close, Narre Warren North	154.55	''	26/11/96
Mr G. C. Crossan, 17 Kent Street, Knoxfield	154.15	''	23/09/97
Roger A. Needham & Jennifer E. Dusing, 9 Berringa Road, Park Orchards	154.08	''	11/08/99
Mr J. D. Gibson, 30 Moore Street, Ferntree Gully	154.05	''	02/09/98
Bedende Pty Ltd, 1128 Glenhuntly Road, Carnegie	154.00	''	04/11/96
Benjamin J. Wenke & Denise D. Pujol, 321 Coolart Road, Somerville	153.92	''	25/03/99
Estate J. Hunter, 12 Jennings Street, Sandringham	153.85	''	28/08/97
Mr J. Draper, C/- C. J. Daly Solicitor, 1/26 Church Street, Brighton	153.80	''	30/10/97
Mr T. A. Killen, 24 Olive Grove, Boronia	153.75	''	15/05/97
B. & A. Palma, 251 Frankston-Flinders Road, Frankston	153.71	''	30/04/98
D. A. R. & J. Hall, 62 Atkinson Street, Ballan	153.65	''	05/05/97
Mr M. J. Fankhauser, 11 Aspen Court, Wantirna	153.65	''	27/05/98
S. S. Leung & C. P. Chan, 16 Fernwood Road, Narre Warren	153.63	''	14/02/98
S. & C. Desilva, 1/2 Ross Trevor Crescent, Mitcham	153.55	''	16/09/97
R. B. & C. A. Quint, C/- Metropolitan Conveyancing, 1A Boronia Road, Boronia	153.40	''	18/09/97
Mr Martin A. Lohan, C/- Arnold Bloch Leibler, Level 21, 333 Collins Street, Melbourne	153.40	''	30/08/97
P. J. King Pty Ltd, PO Box 147, Bayswater	153.30	''	27/10/98
G. P. T. Construction, C/- Ray White Real Estate, 76 Wright Street, McKinnon	153.30	''	27/08/99
Ms Wendy J. Libbis, 152 Warren Road, Mordialloc	153.28	''	06/09/97
C. Lee & C. Allan, 215 Huntingdale Road, Oakleigh	153.25	''	02/12/97
Ms Melissa Edwards, C/- Willerby's Solicitors, 467 Nepean Highway, Frankston	153.20	''	12/10/96
Mrs I. Graefe, C/- Michael Graefe, PO Box 250, Macedon	153.20	''	16/12/97
T. C. & T. N. Le, 20 Embling Road, Malvern	153.00	''	22/10/96
Lachie Walker Trust, PO Box 56, Koo Wee Rup	152.95	''	23/03/99
Keldom Pty Ltd, Apartment 153, 1 Albert Road, Melbourne	152.94	''	25/08/98
Mrs E. B. McMahon, 20D Napier Street, Melbourne South	152.60	''	31/07/97
Ms C. M. Wilson, 69 Hornby Street, Windsor	152.50	''	06/08/97
B. J. & H. D. Mayor, PO Box 110, Sommerville	152.45	''	03/11/99
Mr G. E. Bowles, C/- Talbot Birner & Morley, 191 Balaclava Road, Caulfield North	152.40	''	18/04/97
Arthur Tsiavis, 87A Graham Street, Sunshine	152.38	''	16/01/98
H. M. Anderson, 36 Gordon Street, Hampton	152.35	''	27/02/98
Mr T. & Mrs I. Terrill, 35 Tramway Parade, Beaumaris	152.15	''	08/07/97
Nandalo P/L, Jacksonshill Road, Menzies Creek	152.00	''	29/07/97
D. P. Engineering Services P/L, Unit 24/756 Burwood Highway, Ferntree Gully	152.00	''	20/06/97

E. & H. Briskman, Unit 1, 2 Becket Avenue, East Bentleigh	151.77	''	12/08/97
Birrong Nominees P/L, 12 Grandview Grove, Prahran	151.70	''	22/10/97
Mr J. D. Jedwab, 6 Thomas Street, Hampton	151.70	''	10/09/99
Slyater P/L, PO Box 7259, 479 St Kilda Road, Melbourne	151.45	''	12/03/97
D. R. & J. Brown, 5 St Aubin Street, Beaumaris	151.40	''	09/12/97
Mr S. Hsu, 45/171 Walker Street, North Sydney, NSW	151.27	''	06/01/97
Ms J. G. Kieran, 75 Murphys Street, Brighton	151.25	''	23/10/97
A. G. T. & J. Barrington, Unit 3/60 Tanti Avenue, Mornington	151.10	''	12/05/98
Venmick Pty Ltd, Brumby's Bakery, 15 Oliver Road, Templestowe	151.10	''	28/05/99
M. H. & M. E. Trist, 12 Higham Street, Cheltenham	151.00	''	29/09/97
Mr Peter J. King, C/- Mr Hall, 136 Eromosa Road, East Somerville	150.90	''	03/12/97
Dr Protanto P/L, 201/461 St Kilda Road, Melbourne	150.89	''	22/10/97
Mrs L. M. Evans, 29 Haig Avenue, Chelsea	150.89	''	01/09/96
Alberti Constructions Pty Ltd, 1 Yarra Street, South Yarra	150.85	''	''
W. W. W. & J. M. Higgin, 25 Helm Street, Aspendale	150.85	''	13/11/97
B. J. & A. L. Hondow, 3 Sruce Court, Narre Warren	150.80	''	12/09/97
Swift-Parker P/L, 4 Lockhart Drive, Rosebud	150.79	''	03/03/97
Leanne Marie Cester, 3 Goulburn Place, Clayton South	150.75	''	04/02/99
Henry Tanner, Unit 2, 24 Flower Street, Ferntree Gully	150.75	''	11/06/99
Geoffrey V. & Sonya L. Cox, 9 Badger Court Narre Warren Nth	150.60	''	24/12/99
Ms Danielle Bloom, 36A Grange Road, Frankston	150.60	''	10/07/97
I. & R. Pesochinsky, C/- David Moses Solicitor, 209 Balaclava Road, Caulfield	150.60	''	28/04/99
Melissa Kirby, PO Box 484, Bayswater	150.55	''	19/08/98
Mr Duc Pham, 2/21 St James Avenue, Springvale	150.40	''	29/01/97
J. P. & P. M. Hulskamp, 14 King Street, Balaclava	150.35	''	11/03/98
Davut Demir, 21 Matthews Drive, Mt Warrigal, NSW	150.34	''	16/02/00
Maladale P/L, 44 Glencairn Avenue, Camberwell	150.26	''	19/02/99
Helen Papadopoulos, 1 Torresdale Road, Toorak	150.25	''	15/07/97
N. J. Stephens & J. P. Nash, 50 Golfcourse Lane, Safety Beach	150.20	''	24/09/98
J. E. & W. I. Potts, 3 Filbert Street, Bentleigh East	150.15	''	07/08/98
Mesdames A. G. & F. Ensabella, 20 Wild Street, Reservoir	150.13	''	23/03/98
M. & V. Williams, C/- Warren Woolcock, 1582 High Street, Glen Iris	150.10	''	04/02/98
Ms Linda Gare, 63 Laura Road, Knoxfield	150.05	''	01/05/99
Mr Z. Somodji, PO Box 415, Como, WA	149.87	''	19/03/99
Miss J. Brown, 19 Maraboora Avenue, Clifton Springs	149.80	''	13/03/98
Michael W. & Julie A. MacPherson, 10 Trinity Drive Langwarrin	149.75	''	28/02/00
F. X. & K. A. Schobben, 24 Matthews Road, Malak, NT	149.75	''	08/08/97
Armotech, Attention: Mr J. Patterson, 17 Claremont Avenue, Malvern	149.75	''	30/09/99
N. F. & N. E. Laidlaw, Bundaleer, Elmhurst	149.70	''	23/08/97
J. C. & G. V. Palmer, 1 Orchid Avenue, Mornington	149.40	''	24/09/97
R. J. & B. M. De Gouvea, C/- McIntyre & Statton, PO Box 758, Geelong	149.35	''	22/10/98
S. E. Lee, 31 Somerset Drive, Keysborough	149.25	''	21/10/96
Finrev P/L, PO Box 102, Sandringham	149.25	''	09/11/98
Mrs C. Millard, C/- Cie, 190 Belmore Road, Balwyn	149.20	''	04/12/97
G. D. & L. K. Newson, C/- Maurice Blackburn & Co Solicitors, 550 Swanston Street, Melbourne	149.15	''	22/11/97

S. R. D. Hall & C. Hartopp, C/- 25 Byways Coneyancing, 25 Byways Drive, Ringwood East	149.13	''	28/10/97
Simons Builders Pty. Ltd, 18 Harmon Close, Berwick	149.12	''	13/01/98
Mr J. L. Coghlan, PO Box 30, Highett	149.06	''	21/04/98
Mr M. C. Flannery & N. K. Costello 67 Wattletree Road, Armadale	149.05	''	06/08/97
Mr Bruce Dwyer, 83 Hardy Avenue, Cannons Creek	149.05	''	08/04/97
A. E. & J. S. & R. H. Goldsmith, C/ K, J. Howard P/L, 33 Douglas Street, Noble Park	148.95	''	22/12/98
J. & R. Dixon, 11 Ferrars Place, Melbourne South	148.80	''	01/09/96
Mr R. L. Bourke, 50 Little Page Street, Albert Park	148.80	''	06/08/98
Innominata P/L, 11 Dunraven Avenue, Toorak	148.80	''	13/01/97
A. L. S. Inv. & Joseph I., 329 Little Collins St, Melbourne	148.80	''	30/10/98
Mr J. A. Wright, 107 Banool Crescent, Mount Eliza	148.76	''	24/05/99
Messrs L. & B. Amy, 312 Williamstown Rd, Port Melbourne	148.71	''	21/05/97
Tada Nominees P/L, 22 Herbert Place, Albert Park	148.70	''	12/12/96
Mr G. R. Graves, 22 Pine Street, Brighton	148.70	''	22/01/97
Pacific Arc Pty Ltd, 20 Brumerton Road, Caulfield South	148.69	''	01/11/99
A. L. & M. L. Fryer, 1 Reno Road, Sandringham	148.65	''	01/07/97
Charmaine M. A. Taylor, 14 Leicester Ave, Glen Waverley	148.65	''	03/06/97
G. E. Wilson, 69 Clarendon Street, Cranbourne	148.60	''	17/04/97
Forty Ninth Macorp Nominees Pl, Suite 2, 309 Glenferrie Road, Malvern	148.60	''	14/01/00
Leonard W. & Hilda F. Harvey, 3 Leindan Court, Mount Eliza	148.30	''	17/12/99
Garrett Electrics P/L, 1/6-8 Rimfire Drive, Hallam	148.30	''	16/12/99
M. D. & S. J. Nichols, 28 Amelia Close, Beaconsfield	148.20	''	27/09/97
E. W. B. & B. E. Coulter, 7 Florida Avenue, Beaumaris	148.15	''	04/09/97
Mounting & Laminating Business, 121 Grey Street, St Kilda	148.08	''	12/10/99
BDL Cable & Electrical Co P/L, 1-3 Sullivan St, Moorabbin	147.95	''	01/09/96
Mrs R. J. E. Spivakovsky, C/- State Trustees, GPO Box 1461N, Melbourne	147.73	''	25/07/98
D. M. Kyberd, 144 Bungower Road, Somerville	147.60	''	26/08/97
Vilcon Corporation Pty Ltd, Level 17, 150 Lonsdale Street Melbourne	147.55	''	03/03/99
Grosmont Pty Ltd, 322 Inkerman Street, East St Kilda	147.53	''	22/07/98
G. C. & D. J. Gascard, 19-29 Ernst Wanke Road, Narre Warren North	147.40	''	16/09/99
Armadale Lodge, Ms Mary Ferguson, 645 High St, Prahran	147.40	''	02/08/97
T. & R. J. Kivela, 276 Toorak Road, C/o Castran Gilbert Pty Ltd, Toorak	147.36	''	26/08/97
R. F. & L. J. Hearn, 10 Haig Street, Mornington	147.30	''	15/01/98
Mr B. D. Jackson, 3 Sophia Grove, Mentone	147.20	''	11/12/97
A. B. & L. L. Thomas, 79 Cineroma Crescent, McCrae	147.15	''	14/08/97
M. & P. G. Du Puy, 16 McKay Road, Rowville	147.15	''	29/07/97
C. G. & A. A. Smith, 4 Madden Retreat, Berwick	147.10	''	17/07/97
P. F. Failla & M. B. Marion, 2 Ailsa Street, Dandenong North	147.10	''	01/07/97
Ms C. L. Ellis, 1/4 Crown Road, Chelsea	147.09	''	03/07/97
Property Manager Australian Unity Friendly Society, 114 Albert Road, Melbourne South	147.08	''	28/10/97
E. & L. N. Davies, 66 Bentons Road, Mount Martha	147.08	''	18/05/98
Mr Y. Oyama, C/- Margaret Eve, 16 Ardoyne Street, Black Rock	147.05	''	06/05/97

Mr H. Stephens, C/- Hicks & Kesik, 15 Main Street, Mornington	147.05	''	23/01/98
Rowan J. McConchie & Kerri A. Wilson, Unit 20, 20 Maylands Avenue, Balwyn North	147.05	''	03/04/99
Mr A. J. Gumley, 567 Orrong Road, Armadale	147.00	''	03/08/98
Lucarelli Chiodo & Parente, 41 Dorset Road, Ferntree Gully	147.00	''	06/08/99
Tilbaplex P/L, Floor 4, 44 Caroline Street, South Yarra	146.85	''	01/11/97
D. & J. Bogatin, Flat 1/8 Neville Street, Carnegie	146.66	''	19/05/98
R. E. & I. Linton, 28 Spring Street, Sandringham	146.65	''	04/04/97
Mr G. Lazar & S. Bandalac, Flat 43/74 Gladesville Boulevard, Patterson Lakes	146.60	''	16/04/97
Phyllis Cooke, 94 Jumping Creek Road, Wonga Park	146.60	''	12/02/97
Kenneth G. Basteur & Anthony C. Kuypers, 71 Victoria Road, Devonport, Auckland, New Zealand	146.58	''	24/06/99
Mr S. C. Little, 29 Lawless Drive, Cranbourne	146.45	''	07/11/96
Hewitt Holdings P/L, 2 Clipper Island, Carrum	146.44	''	12/03/97
D. & R. & J. & M. Olah & Verica Djuranovska, PO Box 256, Narre Warren	146.43	''	21/02/97
B. P. & S. A. Davis, PO Box 7014, Dandenong	146.41	''	22/10/97
Mr S. A. McRae, 7 Gori Court, Narre Warren North	146.40	''	19/04/97
Mr J. E. Dowling, 9 St Marks Close, Dingley	146.35	''	27/08/97
Robert A. & Julie A. Mitchelson, 9 Dean Avenue, Mount Waverley	146.30	''	12/05/98
Parkroad Homes Pty Ltd, PO Box 205, Sorrento	146.28	''	30/10/99
Mr Y. M. Zeng, 3/15 Wattle Avenue, Glenhuntly	146.26	''	28/05/98
Mrs E. M. Carlyon, C/o D. R. Shepherd, PO Box 819, Glen Waverley	146.21	''	04/03/98
D. W. & D. A. Nippierd, 153 Pellatt Street, Beaumaris	146.20	''	04/04/97
Mr & Mrs V. Manna, Factory 3/7 Woodbine Court, Wantirna	146.20	''	29/07/97
Sma Properties Pty. Ltd, 1-39 Hobsons Road, Kensington	146.18	''	14/07/99
Ms K. M. Le Lievre, 48 Allenfield Crescent, Boronia	146.15	''	01/08/97
Messrs J. E. & J. A. McDonald, 43 Flinders Street, Mentone	146.14	''	15/01/98
P. D. Cato & S. A. Christiansz, 23 Bright Place, Blackburn	146.00	''	06/08/97
Eric A. McNaught, 1387 Point Nepean Road, Rosebud	145.95	''	12/07/99
Brian & Vicky E. Jung, 6 Huonpark Road, Cranbourne	145.90	''	12/11/98
Ms I. Saltzman, 15 Farmer Street, Brighton East	145.85	''	22/01/98
Marjorie B. J. Boal, 2/13 Elman Road, Cheltenham	145.80	''	16/08/99
Mr M. A. Mazeika, 4 Alice Street, Cheltenham	145.70	''	16/09/97
Mardon Lodge Pty Ltd, 5-7 Fulham Avenue, South Yarra	145.60	''	25/02/98
S. & P. M. Taylor, 23 Milroy Crescent, Seaford	145.55	''	30/08/97
I. J. & D. S. MacKay, 7 Cathie Court, Narre Warren	145.50	''	04/06/98
Bombax Pty Ltd, 30 Kooyong Road, Hawthorn	145.39	''	24/09/97
Brian T. & Patricia D. Walford, 25 Currowong Drive, Carrum Downs	145.36	''	23/04/99
Georgina Fashions Pty Ltd, 15 Corr Street, Moorabbin	145.30	''	29/09/98
Mr R. J. McKimm, 51 Siomerton Park Road, Sale	145.00	''	08/05/97
P. & M. Wager, C/- Hostettler, 19 Lockwood Road, Belgrave	145.00	''	11/04/97
R. M. & I. F. Barratt, 2 Linacre Road, Hampton	144.91	''	14/05/98
Mr R. T. Lawson, Lot 1, Fern Road, Ferntree Gully	144.90	''	23/07/97
GR Sheppard Holdings, 12/185 Barkly Street, St Kilda	144.90	''	17/12/99
Mr D. B. Weiss, 302 Carlisle Street, Balaclava	144.89	''	22/11/97
Parley Cross Holdings Pty Ltd, 337-339 Elizabeth Street, Melbourne	144.88	''	25/01/00

Mr J. W. Bray, Unit 6, 14 Mills Street, Hampton	144.85	''	15/09/98
G. P. & M. Patrick, 33 Belleurahill Road, Mornington	144.85	''	07/01/98
P. J. & J. B. Sturton-Gill, 6 Stirling Street, Kew	144.75	''	22/06/98
Heath Park Pty Ltd, 130 Dandenong Road, Frankston	144.75	''	22/04/99
Paul A. & Karen L. Kettle, 25 Falley Road, Hallam	144.65	''	08/10/99
R. M. & J. C. Rowe, 42 Eucalypt Drive, Lilydale	144.64	''	08/01/97
Mrs I. Gulyas, C/- Fleiszig & Co, PO Box 264, Altona North	144.50	''	21/09/98
Estate of N. H. Johns, 50 Queen Street, Melbourne	144.48	''	22/10/97
Mrs A. Williamson, 76 Lyrebird Drive, Carrum Downs	144.26	''	19/05/98
Hoang S. Thai & Thi C. Tran, 2/10 Young Street, Springvale	144.24	''	17/10/96
C. P. Savage, 11 McNamara Court, Pakenham	144.20	''	03/05/97
Bernard Balic, 5 Deloraine Close, Doncaster East	144.00	''	01/02/00
Mr A. Smith, PO Box 847, Dandenong	143.93	''	05/06/98
Mrs M. P. Muscat, 21/13 Shrike Court, Burleigh Waters, Qld	143.93	''	22/01/97
Ms A. E. Santini, Unit 2/76 Chandler Road, Noble Park	143.90	''	18/02/97
J. & T. O'Brien P/L, 7 Erin Street, Richmond	143.90	''	22/11/97
Ms M. S. Feery, C/- Wood Fussell, 7/85 Queen St, Melbourne	143.90	''	29/07/97
Ample Funds P/L, Unit 6, 24 Schoonerbay Drive, Carrum	143.85	''	15/05/98
I. F. Coppock & C. L. Morris, 1 Percy Street, Black Rock	143.75	''	16/12/97
Martin Blakey, Flat 5/187 Kooyong Road, Toorak	143.75	''	19/11/99
S. & V. Goulding Nominees P/L, 4 Ray Street, Black Rock	143.70	''	24/09/97
L. J. Chaplin, PO Box 5616, Cranbourne	143.65	''	07/01/99
P. K. & J. Horobin, PO Box 231, Balnarring	143.63	''	02/06/97
Julian P. & Christine J. Laughlin, C/-PO Box 444, Somerville	143.59	''	02/11/98
Alan & Suzanne Clue, 11 Kibo Court, Cranbourne North	143.55	''	29/12/98
Ms F. N. Brockhoff, PO Box 77, Sorrento	143.51	''	13/06/97
Mr Rankin, 4A Dendy Street, Brighton	143.50	''	03/04/97
J. Price & H. Laufer, Rear of 1 Church Street, Brighton	143.50	''	15/09/98
M Kyfitt & L. Weatherhead, 2 Searle Cr, Dandenong North	143.45	''	24/09/97
Malindo Pty Ltd, Unit 3, 5 Kirk Street, Noble Park	143.39	''	19/04/99
Stabyn P/L, 52 McRae Street, Swan Hill	143.30	''	02/08/97
B. G. & H. M. Graham, 8 Ferndale Road, Upper Ferntre Gully	143.21	''	22/07/98
Mr Mark Lesniak, 12 Kareela Street, Mordialloc	143.20	''	03/12/99
S. J. & S. L. Finn, 8 Melrose Drive, Kilmore	143.15	''	09/07/97
Mrs F. E. Owen, 8/34 James Street, Noosaville, Qld	143.05	''	18/05/99
L. A. & D. Paterson, Unit 1, 2-4 Kuranga Court, Mornington	143.05	''	29/08/97
Alfred E. & Julie Bonnici, 41 Callistemon Cres, Narre Warren	143.05	''	13/07/99
R. & D. & J. Vucur, 160 Gladesville Boulevard, Patterson Lakes	143.05	''	19/11/97
Mr G. C. Mauldon, 24 Swinden Avenue, Cheltenham	143.02	''	15/04/97
Mr.J. & L. Bilandzic, 1 Bradley Court, Clayton South	142.95	''	03/07/98
N. & V. Condy, 11 Hotham Grove, Elsternwick	142.90	''	04/11/97
Usselby P/L, 1476 Pakenham Road, Cockatoo	142.90	''	22/05/98
Giovanni A. & Deborah A. Camillo, 26 McClure Rd, Dingley	142.82	''	18/03/99
Mr P. C. March & Others, 54 Blantyre Avenue, Chelsea	142.75	''	02/12/97
Mr C. H. Cusdin, 2 Nicole Street, Mount Waverley	142.65	''	24/09/97
Mr D. M. Lynch, 5 Turner Street, Armadale	142.60	''	11/04/97
R. G. Hurren, PO Box 138, Pakenham	142.59	''	22/07/98
A. M. & J. M. Wallace, 4 Ashleigh Avenue Frankston	142.58	''	05/02/98
G. C. & M. T. Waterson, 13 Lady Wellington Court, Patterson Lakes	142.50	''	03/04/99
Mr B. H. Hales, 25 Anita Street, Beaumaris	142.48	''	15/06/98
V. & F. & G. Bova, 20 Village Drive, Dingley Village	142.45	''	26/03/98

J. Crampton & A. Bull'crampton, C/- BMZ Investments, 427 South Road, Moorabbin A. C. & M. R. Parkin, Attn: Shirley Yong, State Trustees Limited, GPO Box 1461N, Melbourne	142.44	"	13/10/99
Mr C. Dow, 16 Anderson Street, Melbourne South	142.43	"	13/04/99
P. J. & D. G. Cameron, 21 Raymond St, Langwarrin	142.40	"	10/08/98
Mr D. J. Robson, PO Box 46, Yarralumla, NSW	142.24	"	27/01/97
D. & C. Belton, 5 Murray Street, Mirboo North	142.20	"	02/02/98
L. & J. Zolkos, 16 Wedd Street, Cheltenham	142.15	"	20/10/98
T. Wilson & E. M. Hendricks, 20 Edmonds St, Narre Warren	142.15	"	23/02/99
R. T. Hochegger, 5 Leslie Street, Frankston	142.00	"	14/08/97
R. & B. O'Brien, 14 Oceanic Drive, Patterson Lakes	141.95	"	29/07/97
K. W. & L. M. Briggs, C/- Martin (J.N.) & Partners, Suite 5, 1st Floor, 146-148 Walker Street, Dandenong	141.90	"	16/09/97
Dusanka Todorovich, PO Box 153, Port Melbourne	141.87	"	13/08/97
Margot J. Mitchell, 9 Weatherston Road, Seaford	141.75	"	18/01/00
Mr C. Dessiniotis, 4 Hartley Street, Northcote	141.75	"	01/10/99
Heathpark P/L, PoO Box 430, Frankston	141.70	"	12/09/97
Estate G. T. Beckett, PO Box 2819AA, Melbourne	141.70	"	09/09/97
G. S. Wemyss & M. E. Rees, 5 Leslie Street, St Kilda East	141.70	"	21/08/97
Mrs Donna Wrigley, 4 Erica Court, Langwarrin	141.65	"	01/08/97
Mr J. S. Stanforth, 63 Kingston Road Heatherton	141.63	"	19/02/97
M. A. & R. E. Rodriguez, 35 Flynn Street, Springvale	141.55	"	24/06/98
Thomas S. & Vicki J. Carroll, 78 Pasadena Crescent, East Bentleigh	141.50	"	06/09/97
C. & K. Kydas, 5 McArdele Street, Dingley	141.50	"	27/11/98
L. S. & S. C. Davis, 11 Lucan Street, Caulfield North	141.40	"	05/09/97
Mr D. G. Hill, 4/23 Elmhurst Road, Bayswater	141.40	"	24/12/98
S. & M. Gretelianos, 46 Pinewood Drive, Mount Waverley	141.35	"	29/07/97
A. T. Gilbert Pty Ltd, C/- Leske Cohen & Sandor, 265 Hawthorn Road, Caulfield South	141.26	"	11/09/97
Mr A. H. S. Hassen, 549 Hampton Street, Hampton	141.25	"	14/11/97
Mrs J. M. Li, 47 Hennessy Way, Dandenong North	141.20	"	09/05/97
Ms Kerrie L. Munro, 22 Kinnioul Avenue, Keysborough	141.10	"	18/09/98
J. Carayannis & C. Jimenez, 72 Daniel Solander Drive, Endeavour Hills	141.05	"	10/09/97
W. & S. Forrester, 2180 Ballarto Road, Cardinia	140.95	"	19/05/98
Mr N. De Carro, 142 Whitehorse Road, Balwyn	140.90	"	15/12/97
Ms E. B. Willmott, Flat 3/793 Malvern Road, Toorak	140.90	"	13/03/97
Mr Stuart McCullough, 7 Gordon Street, Malvern	140.82	"	02/11/96
M. Bickley, 90 Morgan Street, Carnegie	140.60	"	01/02/99
O. J. Butler, 4 Irene Crt, Dandenong	140.55	"	28/05/97
Manson Corporation Pty Ltd, PO Box 7000, Dandenong	140.50	"	21/06/97
Ms Anne J. Lovell, Attention Fiona Thomson, PO Box 115, Camberwell	140.44	"	28/05/99
C. & H. P. Dean, 2 Cecil Street, Brighton East	140.40	"	03/01/00
Jacob J. & Sigrid Szwarcbord, Apartment 5, 667 Toorak Road, Toorak	140.40	"	22/04/98
B. & D. Maron, Unit 7, 65 High Street, Prahran	140.35	"	12/05/99
Mr S. A. Halliday, Poowong-Ranceby Road, Poowong	140.35	"	24/05/97
	140.30	"	25/01/00

S. P. & C. M. McCartney, C/- Roberts & Roberts, 41 Main Street, Mornington	140.15	''	11/02/98
Mr Terry Hammond, 497 Highett Road, Highett	139.95	''	24/02/97
Mr L. & Mrs C. Komm, 31 Patterson Road, Bentleigh	139.95	''	02/12/97
Mr John Tremble, Metropolis City Promotions, PO Box 172, Elsternwick	139.85	''	26/05/99
H. J. Philpot, 4 Salisbury Court, Wantirna	139.70	''	07/05/97
P. M. & L. Hurley, 40 The Promenade, Narre Warren	139.65	''	13/07/98
Kyarman P/L, 2/200 Albert Street, East Melbourne	139.65	''	09/07/97
N. Fullard, 34 Spring Square, Hallam	139.64	''	19/01/98
M. & P. Llewellyn, 4 Fielding Road, West Rosebud	139.60	''	23/09/97
Mr A. L. Gibson, 8 Waterdale Place, Aspendale Gardens	139.50	''	18/09/98
G. L. & J. Weaver, 63-67 Belgrave-Gembrook Rd, Belgrave	139.50	''	06/08/97
R. I. & K. M. MacLaren, C/- Rotman & Morris, 423 South Road, Moorabbin	139.35	''	15/11/97
Mr A. P. Smith, Factory 28, 354-366 Reserve Road, Cheltenham	139.30	''	15/10/98
Graeme Powell Jeep, 48/49 Wells Road, Seaford	139.30	''	28/11/98
J. D. Turnidge & P. Y. Rayner, 121 Cross Rd, Hawthorn, SA Danny & Edina Morino, C/- Younger & Swinburne, PO Box 7650, Dandenong	139.10	''	24/02/98
G. A. Earney & D. E. Ballantine, 64 Voltri Street, Mentone	139.05	''	09/07/99
Ms S. Kreutzer, 104 Gardenvale Road, Elsternwick	139.00	''	16/12/97
Port Phillip Brewing Co P/L, P O Box 161, Patterson Lakes	139.00	''	19/08/97
P. C. & M. Brett, 56 Maberley Crescent, Frankston	138.95	''	20/05/99
Mr P. J. Ryan, C/- Doyle & Kerr, 3/99 Queen Street, Melbourne	138.90	''	29/08/97
Mr J. Mousinho, 3/227 McLoud Street, Cairns, Qld	138.81	''	04/06/98
M. J. & S. McCluskey, 3 Gumtip Court, Mornington	138.74	''	09/08/97
Timswee P/L, Unit 3/16 Dickens Street, Elwood	138.74	''	02/10/97
Ms M. Massey, C/- J McCaffrey & Co. 11A Central Avenue, Moorabbin	138.63	''	29/05/97
Rodadust Nominees P/L, 59 Filbert Street, Caulfield South	138.60	''	28/11/97
Nicholas D. H. & Wendy Balazs, 26 Madden Grove Richmond	138.60	''	09/09/97
Tan Loc Le & Thi Huong Tran, 13 Roslyn Court, Dandenong North	138.55	''	04/02/00
H. I. Michaels Settlement, C/- Equity Trustees, 472 Bourke Street, Melbourne	138.55	''	19/05/97
E. A. Morcom, 3 Train Street, Highett	138.52	''	05/06/98
R. T. & J. A. Harding, C/- AA Fraser, PO Box 132, Mitcham	138.47	''	29/12/97
Mr Duncan Robertson & Ms Julie Van Bavel, 70 Clarke Street, Prahran	138.40	''	07/07/98
S. A. & B. Berman, 5 Kinnoul Avenue, Nth Caulfield	138.40	''	15/11/99
Mr R. A. Draper, 94 Seebeck Road, Rowville	138.30	''	26/08/98
Robert James Lindsay Pty Ltd, 26 Yendon Road, Carnegie	138.30	''	21/05/97
J. H. & A. Seow, 164 Palm Beach Drive, Patterson Lakes	138.30	''	26/07/99
Mr & Mrs Fredrick & Betty Dilks, 9 Kintara Court, Somerville	138.20	''	14/09/98
Frances E. Forrest, C/- John H. L. Forrest, 34 Merton Street, Albert Park	138.15	''	28/10/97
Mr G., Ms L. Izvekov, 41 Furlong Road, Sunshine North	138.15	''	26/11/99
Mr D. A. Blow, RSD Box 30, Prairie	138.10	''	23/08/97
	138.00	''	29/10/97

Mr R. G. Elliott, PO Box 4174, Dandenong South	137.75	''	08/02/00
H. & A. Bahen, 49 Latrobe Street, Mentone	137.70	''	26/08/97
Donay Nominees P/L, Suite 6, Cabrini Medical Centre, Isabella Street, Malvern	137.70	''	28/07/98
Talbury & Swanba and Other, 480D Glenhuntly Road, Elsternwick	137.65	''	26/11/99
Mr Bruce Young, 78 Victoria Avenue, Albert Park	137.60	''	09/09/99
Mr S. Tonetti, 200 Albert Street, Port Melbourne	137.60	''	18/09/98
J. D. Montgomery & S. M. Gaynor, Unit 2, 29 Patterson Street, Middle Park	137.55	''	28/01/98
Ms A. G. Cook, 10 Hotham Street, Beaumaris	137.55	''	06/03/97
N. D. & J. Johnson, 16 McCormack Street, Port Melbourne	137.55	''	20/03/97
H. G. E. & T. Kubsch, One Arm Point Via Broom, WA	137.30	''	16/09/97
Mrs E. O. Connell, 31 Thomasina Street, Bentleigh East	137.20	''	15/11/97
Mr J. C. Breeze, PO Box 134, Toorak	137.20	''	24/08/98
Mr I. Jackman, 23 Stewart Avenue, Mentone	137.10	''	30/08/97
P. M. & M. Simpson, Unit 2, 21 Charles St, Cheltenham	137.10	''	19/08/97
S. M. & V. N. Crust, PO Box 152, Dingley	137.05	''	18/09/97
B. M. Allan, PO Box 758, Melbourne South	137.00	''	06/11/97
N. S. & J. A. Gregory, 69 Rosewood Road, Warrell Creek, NSW	137.00	''	30/09/97
Tran Truong, 1 Emu Court, Dandenong North	136.99	''	06/11/99
Abacus One Pty Ltd, 28 Reading Avenue, North Balwyn	136.95	''	08/11/97
J. B. Allen, 114 William Street, Melbourne	136.85	''	13/05/98
Mr T. K. Housden, PO Box 215, Bayswater	136.85	''	30/10/97
Mr M. Burstynier, 4 Grafton Street, Elsternwick	136.82	''	17/05/97
Griffith Laboratories, The Manager, 1 Griffith St, Knoxfield	136.67	''	26/02/98
S. & M. F. Hodgkinson, 4 Telitta Court, Langwarrin	136.65	''	22/12/97
Talani P/L, C/- Quix Food Stores, GPO Box 4239, Melbourne	136.65	''	17/03/98
G. & E. Shakallis, 6 Burleigh Court, Frankston	136.55	''	25/06/98
H. & K. Huber, 10 Mitchell Street, Mornington	136.45	''	17/07/97
K. E. & W. P. Payne, 4 Mountain Flat Road, Narre Warren North	136.44	''	01/12/97
Contract Properties P/L, 71-89 Hobsons Road, Kensington	136.44	''	22/10/98
Lane & P. M. Gleeson, 89 Graydens Road, Tyabb	136.35	''	23/09/99
P. M. & M. J. Daymond, 4 Daimler Court, McCrae	136.31	''	11/01/97
J. & D. A. Brownlie, 10 Anstey Retreat, Berwick	136.30	''	12/08/97
Ms Y. Z. Yang, 28 Lesden Street, Bentleigh East	136.25	''	04/04/97
Sandy Fish & Chips, Ilias and Maria Raikos, 81 Station Street Sandringham	136.18	''	13/05/97
I. & A. Makai, 2 Ashford Court, Berwick	136.10	''	02/09/98
N. & A. Vangeli, 25 Aberdeen Street, Reservoir	136.09	''	30/06/98
P. B. & I. H. Waller, 26 Marine Parade, Hastings	136.07	''	05/02/98
Alan W. & Jean H. Moore, Unit 9, 21-23 Hill St, Frankston	136.07	''	21/01/99
Sanskrit P/L, 22 St James Avenue, Mont Albert	136.05	''	04/09/97
K. W. S. & K. L. W. Kwan, 3 Glenn Court, Rowville	136.00	''	24/04/98
B. J. Nixon & V. F. Cornelius, 22 Sheriff Rise, Pakenham	136.00	''	30/09/97
D. S. M. Leder, 21 Fernhill Street, Glen Waverley	136.00	''	30/05/97
650 Glenhuntly Road P/L, 348 South Road, Moorabbin	135.90	''	14/05/97
G. L. Capuano & M. L. Thomas, 15 Puffin Close, Chelsea	135.85	''	28/04/97
Larch Constructions P/L, C/- Ray White Real Estate, 31 Buckley Street, Noble Park	135.84	''	25/10/99
Mrs S. C. Kerr, 676 Park Road, Park Orchards	135.75	''	13/03/97

Michaels Settlement, C/- Equity Trustees, 472 Bourke Street, Melbourne	135.70	''	18/05/98
R. N. & M. G. Evans, C/- Sergeants, PO Box 387, Mentone	135.65	''	26/08/97
Ms H. A. Wuttke, 5 Berkeley Court, Mount Eliza	135.55	''	04/09/97
Shona Russell, 27 Kirkham Court, Berwick	135.52	''	05/12/98
Mr Dmitry Likane, 29 Dickens Street, Bentleigh	135.50	''	01/10/98
Mr R. J. Taylor, 2 Himbeck Court, Noble Park	135.45	''	24/12/97
Mr Robert Flynn & Ms Angela Mezzatesta, 107 Seymour Street, Ballarat	135.39	''	13/08/98
R. A. & M. J. Greenwood, Unit 4, 16 Turakina Avenue Chelsea	135.30	''	12/06/97
H. J. & E. M. Bridgman, PO Box 182, Black Rock	135.30	''	03/11/99
Mr G. D. Aron, Unit 6, 758 Orrong Road, Toorak	135.28	''	16/02/98
E. & G. & J. & M. Reinkelurs, 13 Avocet Street, Doncaster East	135.26	''	14/01/97
Bomb Corporation Pty Ltd, Unit 1, 248 High Street, Preston	135.26	''	14/10/99
Mrs L. E. Wilson, C/- Mrs L. Rome, 65 St Georges Road, Elsternwick	135.25	''	04/04/97
A. & G. R. McCormack, 1693A Burwood Highway, Belgrave	135.25	''	21/10/97
D. & K. Holmes, C/- RMB 1750, Red Hill Road, Red Hill	135.10	''	01/10/97
A. Semerjian & N. L. Smith, Anthony Raso & Associates, 1 Darryl Street, Scoresby	135.10	''	15/06/99
S. & E. Osztreicher, PO Box 157, Highett	135.07	''	09/10/97
A. L. & L. J. Reid, 6 Convert Court, Nth Coburg	135.05	''	21/06/97
G. P. & C. A. Nelson, 4 Halladay Court, Hughesdale	135.05	''	30/12/97
Mrs H. Daboul, 10 Fraser Street, Dandenong	134.95	''	11/12/97
Trident Resources Pty Ltd, 22 Orchard Street, Brighton	134.89	''	12/10/99
Paul & Diana West, 104 Lyerbird Drive, Carrum Downs	134.80	''	04/01/99
Apollo Dell Pty Ltd, Level 2, 263 Little Bourke Street, Melbourne	134.75	''	13/10/99
K. & J. Rooke, C/- De Graaf & Birkett, 234 Maroondah Highway, Healesville	134.70	''	14/12/98
Mr A. A. Romano, 3 Forrest Hill Grove, Lysterfield	134.60	''	28/11/98
Glen A. Trimble & Tracey C. Howarth, 11 Fiona Court, Mount Martha	134.60	''	01/01/98
Est of Wolfgang Neum, PO Box 1461N, Melbourne	134.60	''	30/10/97
E. M. & S. Ramsay & M. F. Jeffries, C/- Level 33, 101 Collins Street, Melbourne	134.59	''	11/12/97
Mr W. F. Hayes, 11 Paxton Street, East Malvern	134.50	''	19/08/98
Mark V. & Lynette A. Rowe, 35 Wyandra Way, Rowville	134.50	''	03/04/99
Anthony & Rebecca Johnson, Lot 1, Fraser Ave, Edithvale	134.44	''	27/09/97
M. & M. Mason, 28 Barkly Avenue, Armadale	134.40	''	03/05/97
N. D. & H. Pannam, PO Box 4094, Doncaster Heights	134.40	''	19/11/97
D. Thurley, 29 Lewis Street, Frankston	134.40	''	06/10/98
Mr Nguyen Van Thuat, 2/7 Princess Avenue, Springvale	134.40	''	05/07/99
Mr P. Fiumara, C/- Scammell Black & Co, 123 Balcombe Road, Mentone	134.35	''	26/06/97
Camella Services Pl, 10 Brentford Square, Nunawading	134.35	''	18/09/97
Ms S. Smith, 5 Darcy Avenue, Sandringham	134.35	''	19/05/97
J. C. & D. M. McKenna, 115 Bourkescreek Road, Upper Pakenham	134.25	''	06/12/99
F. J. & L. V. O'Brien, 4 Twofold Close, Dingley	134.25	''	08/10/98

Christopher J. Tyrrell, C/- Blake Dawson Waldron, Level 39, 101 Collins Street, Melbourne	134.25	''	24/05/97
Dieter Vornhagen, 5 Soderlund Place. Somerville	134.18	''	31/10/97
Mr S. A. Young, 32 Tramway Parade, Beaumaris	134.10	''	18/11/97
Ah Noy Tan & Hooi Sai Chuan, 4/19 Camden St, Balaclava	134.02	''	04/02/97
Mrs M. Evans, 11 Mooreshead Avenue, Mt Waverley	133.95	''	20/08/97
Mr B. J. Wallis, 301/1 Stokes Street, Port Melbourne	133.85	''	09/04/97
J. Wee Tan, Level 4, 365 Queen Street, Melbourne	133.85	''	29/01/98
Body Corp, 26 Brownfield Street, Mordialloc	133.85	''	20/11/97
Caroline O'Donnell, 34/29 Carrabella Street, Kirribilli, NSW	133.70	''	08/10/97
B. & P. Beros, 7 Rayern Court, Bentleigh East	133.70	''	15/01/97
Mr Geoffrey J. Spencer, 705 Esplanade, Mornington	133.65	''	03/11/99
Ms Shella J. Rushmer, C.O.B Hendzel, 143 Chosen Way, Hucclecote, Gloucester, England	133.63	''	11/03/99
Frances A. Lockett, 81 Prince Street, Mornington	133.60	''	14/01/00
James & Julie Chang, 11 Scarborough Rd, Vermont Sth	133.55	''	11/05/99
Hans Simeth, 160 Warneet Road, Blind Blight	133.50	''	10/01/00
Mrs Rebecca Joan I'anson, 49 Segarta Circuit, Ferntree Gully	133.50	''	01/09/99
T. W. Patrick & D. Hicks, 34 Howell Drive, Berwick	133.45	''	19/05/97
Leanne Smith, 174 Brighton Road, Elsternwick	133.30	''	17/08/98
John T. Dwyer & Joan L. Conway, 7 Barber Court, Cheltenham	133.30	''	21/06/99
Mrs A. M. Ledger, C/- Andrea Deuar, 2 Fern St, The Basin	133.30	''	14/08/97
Mr Kosal Bun, 45 Wardale Road, Springvale	133.25	''	12/07/99
N. T. & J. T. Leong, 103 Anderson Road, Fawkner	133.25	''	03/06/98
Peter V. Serroni & Amanda J. Dickie, 44 Elliot Street, Mordialloc	133.25	''	16/08/99
G. & H. Kourdelis, 5 Leroy Place, Doncaster East	133.20	''	24/11/97
Mr John H. D. Watson, Flat 1/42 Grant St, Brighton East	133.20	''	03/12/97
E. L. Stevens & G. L. Bracken, Unit 2, 113 Murray Street, Caulfield	132.95	''	06/10/98
Ms Katie Lind, 35 Mount View Rd, Upper Ferntree Gully Australian Building Technolgy P/L,	132.90	''	26/02/99
C/- Dixon Kestles, 161 Park Street, South Melbourne	132.87	''	25/01/00
David C. & Anne M. H. Baker, 1 Adelaide St, Dandenong	132.79	''	02/02/99
Hazel Olive McKeown, 3 Dalton Court, Mulgrave	132.75	''	24/05/99
Mr L. & W. Mertens, 240 Tims Road, Bangholme	132.70	''	12/01/98
L. A. J. Oxenham & M. N. Villemin, 151 Rawdonhill Drive, Dandenong North	132.62	''	24/11/97
C. L. & M. V. Fraser, 22 Ryeburne Avenue, Hawthorn East	132.60	''	26/11/97
E. & S. Pirvo, 21 Anthony Drive, Rowville	132.60	''	25/09/97
Donald C. & Beverley J. Blanksby, 4 Royal Ave, Sandringham	132.54	''	09/06/99
Leon Lee, 33 Genoa Street, Moorabbin	132.48	''	16/12/99
J. A. & K. P. Titulaer, 126 The Esplanade, Surf Beach, Cowes	132.35	''	26/09/97
Mrs D. N. L. Gough, 5 Packington Place, Prahran	132.35	''	23/09/97
D'Nong Amateur Basketball Ass., 270 Stud Rd, Dandenong	132.25	''	01/07/97
Mr M. Ward, 1 Lane Road, Ferntree Gully	132.25	''	10/07/97
GPT Ahaia Construction Pty Ltd., 76 Wright St, McKinnon	132.20	''	28/08/97
P. L. & A. R. Weeks, Flat 1/8 London Drive, Bayswater	132.18	''	04/02/99
Mr P. D. Thatcher, 32 Old Belgrave Road, Upper Ferntree Gully	132.15	''	04/11/97
Miss J. Munro, 11 Westley Avenue, Brighton	132.10	''	10/06/97
P. A. & S. E. Ott, 202 Seaford Road, Seaford	132.05	''	29/08/97

Ilat Nominees, Unit 7, 23 Seymour Road, Elsternwick	132.03	''	14/02/98
Ms P. M. Le Dieu, C/- Wright Smiths, 3 Seventh Avenue, Rosebud	131.85	''	04/12/97
Geoff & Lyndal Thompson, 12 Morris Court Frankston, Mr K. V. Garzoli, 19 Neworra Place, Belconnen Town Centre, NSW	131.80	''	26/11/97
R. T. & B. Knaggs, PO Box 45, Narre Warren	131.70	''	27/08/97
Ms R. Johnston, 3 Sterling Avenue, Highett	131.60	''	10/11/96
N. J. & J. A. Sparks, 57 Fleetwood Drive, Narre Warren	131.60	''	01/09/96
R. D. & W. A. Virtue & Nominees, 1 Korowa Street, Rye	131.55	''	31/07/97
Mr Michael Bury, 95 Nicholson Street, McKinnon	131.50	''	09/05/97
Mainland Dairies P/L, 830 Wellington Road, Rowville	131.45	''	26/05/99
M. Kosanovic, 126 Oakleigh Road, Carnegie	131.42	''	06/02/99
N. I. & J. E. Jessup, 13 Hamilton Court, Pearcedale	131.30	''	28/08/97
A. & P. Flight, 18 Trent Court, Nottinghill	131.29	''	21/01/98
G. A. & S. L. Ross, 3/3 Raglan Street, Mosman, NSW	131.25	''	18/10/97
N. D. & P. J. Maynes & D. W. & W. W., 12 Oliver Court, Kilsyth	131.15	''	06/05/98
C. T. & A. D. & S. B. White, Flat 1/94 Collins St, Mentone	131.15	''	03/03/99
Farn M. & M. Wheare & A. Fuller, 49A Pakington Street, St Kilda	131.00	''	04/09/97
De-Vincentis P/L, 9 Campus Gate, Chirnside Park	130.90	''	19/08/97
R. T. & J. H. Shepperd, Unit 5, 105 Beach Street, Beacon Cove, Port Melbourne	130.90	''	18/02/99
D. J. & B. Arndt, 2 Ironbark Road, Thurgoona, NSW	130.87	''	26/11/97
D. & B. Copp, Unit 78, Mornington Retirement Village, Mornington-Tyabb Road, Mornington	130.85	''	02/05/97
Mr F. M. Forster, PO Box 40, Runaway Bay, Qld	130.85	''	07/09/98
Mr J. H. S. Ryan, 672 Mountain Highway, Bayswater	130.85	''	24/05/97
Kearney Addie Melba & Kearney Joseph, Unit 5, 18-20 Grant Street, Oakleigh	130.75	''	17/09/97
M. & G. De Petro, 79 Pauant Avenue, Reservoir	130.73	''	11/09/98
P. & A. Weeks, Flat 2/8 London Drive, Bayswater	130.70	''	17/09/97
Mr Allan S. C. Hutton, 3 Rapallo Way, Cranbourne North	130.63	''	04/02/99
C. E. Hooper, 28 Williams Street, Frankston	130.60	''	10/01/00
P. T. & J. S. Rees, 2 Barakee Drive, Somerville	130.60	''	24/12/97
Mr A. R. Wilson, 41 Milne Street, Crib Point	130.50	''	02/10/98
Mr F. & Mrs P. Rosenfield, 2 Deborah Avenue, Benowa Waters, Qld	130.40	''	10/07/97
Mr M. J. McKeon, 23 Kingston Drive, Springvale South	130.36	''	26/05/98
Robert A. & Norma E. Haslam, 30 Vista Ave, Ringwood East	130.35	''	09/09/97
Mr P. C. Dardis, 20 Davie Avenue, Cheltenham	130.32	''	30/08/99
Mr J. F. Zylstra, 53-55 Marcus Road, Dingley	130.30	''	23/09/97
Ms L. P. Donne, 79 Roslyn Street, Brighton	130.30	''	12/03/98
A. & H. Raftopolos, 1/40 Marna Court, Noble Park	130.25	''	29/07/97
Mr U. Sulemanovski, 72 Kirkham Road, Dandenong South	130.23	''	27/11/97
Ms M. Nunn, 8 Southdean Street, Dandenong	130.20	''	14/04/97
Mr A. Bouzinelos, 3 Quamby Place, Donvale	130.20	''	13/05/97
D. A. Neale & E. Joakim, 51 Kalimna Street, Carrum	130.20	''	09/05/97
Mr A. B. Stevens, 11 Harold Street, Sandringham	130.20	''	15/04/99
Mr C. Michalakopoulos, 146 Heath Street, Port Melbourne	130.15	''	24/05/97
Mrs G. Aynbund, PO Box 245, Caulfield South	130.10	''	''
Mr J. P. Meighan, 13 Haywood Street, Beaumaris	130.10	''	27/06/97
	130.02	''	15/01/97

M. N. & L. M. McEwan, C/- E. P. Johnson & Davies, 30 Collins Street, Melbourne	129.95	”	21/06/97
Ms Y. Dekker, 33 Ridge Road, Kallista	129.93	”	11/07/97
Mr Johnathon B. Winter, Unit 5, 28 Kensington Road, South Yarra	129.85	”	31/08/99
Callaghan George Associates, C/- Jones Lang Wootton, 530 Springvale Road, Glen Waverley	129.82	”	27/11/98
A. E. & K. L. Dearden, 6 Landon Place, Carrum Downs	129.80	”	08/08/97
M. C. & S. K. Syer, C/- Stewart Jackson Esq. Level 3/365 Queens Street, Melbourne	129.80	”	07/06/97
Margaret Valk, C/- Mr N.J. Roberts Attorney, PO Box 370, Mornington	129.75	”	18/02/00
Mr D. J. Heaney, 3 Lennox Street, Hawthorn	129.75	”	26/08/97
C. & A. Sen, 56 Shearwater Drive, Carrum Downs	129.65	”	18/09/97
Geoff D. Jacobs & Ronda L. Towers, 22 Manoora Road, Maryknoll	129.63	”	25/10/99
Transit Computer System P/L, Suite 37, 37-39 Albert Road, Melbourne	129.50	”	21/01/00
Mr L. Bologna, 35 Dandelion Drive, Rowville	129.50	”	01/07/97
Paul D. & Tracey L. Reilly, 2 Kitty Street, Clematis	129.40	”	31/05/99
Mr M. Gardner, 3 Jordon Street, West Brunswick Manager Austrust Limited,	129.35	”	30/04/97
Level 23, 459 Collins Street, Melbourne	129.35	”	18/09/97
Opinor Ira P/L, 12 Glenmore Crescent, Blackrock	129.25	”	25/06/97
M. Adams & P. McLean, 10 Cole Street, Brighton	129.25	”	03/05/97
P. Luzinat, 42 Shelley Street, Elwood	129.15	”	09/09/97
Ms S. E. Matthew, 82 Lorikeet Drive, Peregian Beach, Qld	129.10	”	05/06/97
A. J. & S. Jones, 2/1 Petrel Close, Mount Eliza	129.10	”	22/07/98
Ms S. Williams, Flat 2/86 Keith Avenue, Edithvale	129.05	”	26/10/97
Ms T. L. Broadbent, 38 Keys Road, Keysborough	129.02	”	20/09/97
Ms K. Bajkasz, 343 Princes Street, Port Melbourne	129.00	”	04/06/97
Kieran Brazil & Nicola Bailey, Unit 1, 54 Church Street, Balmain NSW	129.00	”	04/01/00
Miss C. Scarcella, 50 Calembeena Avenue, Hughesdale	128.80	”	02/10/98
Mrs H. P. Grose, 44 Palmerston Street, Marborough	128.65	”	17/04/97
C. & F. Newton, 16 Deakin Street, St Kilda	128.65	”	13/03/98
Shireen R. Jose, 2 Leo Close, Wantirna South	128.48	”	06/07/98
P. Duong & P. Nor, 96 Nurlen Parade, Aspendale Gardens	128.45	”	03/07/97
Stephen J. Howard, 510 Balcombe Road, Beaumaris	128.45	”	03/09/99
Mr M. Okada, 18 Lloyd Avenue, Cremorne, NSW	128.35	”	14/08/97
Dr M. D. Howe, 31 Maysia Street, Canterbury	128.35	”	03/06/97
Ms T. J. Wilson, 1B Stanley Street, Cheltenham	128.30	”	16/03/98
Ms M. E. Chaplin, C/- Mindacom Real Estate, PO Box 543, Mordialloc	128.30	”	19/02/97
Mr S. Kamalanandan, Unit 5/46 Princes Hwy, Dandenong	128.25	”	11/02/99
Marie Walsh, 55 Balmoral Circuit, Sunbury	128.15	”	21/07/99
George & Paula Karlis, 97 Williams Road, Prahran	128.08	”	20/07/99

02282

CONTACT: CUSTOMER HOTLINE, PHONE NO 131 851

Unclaimed Moneys Act 1962

Register of Unclaimed Moneys held by the —

<i>Name of Owner on Books and Last Known Address</i>	<i>Total Amount Due to Owner</i>	<i>Description Of Unclaimed Money</i>	<i>Date when Amount first became Payable</i>
MEADOWS & COMPANY PTY LTD			
	\$		
Lincoln Ferguson, 27 Greville Street, Prahran	155.45	Cheque	03/08/99
Mr L. Silver, 6/227 Victoria Road, Northcote	160.00	"	21/08/98
Petar Vucic, 22 Griffin Street, Port Melbourne	170.14	"	24/12/97
Ian W. Knox, 83 Baird Street, Brighton East	1,286.51	"	21/09/98
Justin Channe, Bali Inter-Continental Resort, Bali, Indonesia	445.30	"	17/11/98
Dr M. Baxter, 36 Banole Avenue, Prahran	127.60	"	11/02/98
Mr B. Hardley, 8 Oliver Road, Templestowe	210.86	"	"
Mr L. Silver, 6/227 Victoria Road, Northcote	129.84	"	01/09/99
Hayden Molnar, 8/91 Westbury Street, East St Kilda	173.00	"	12/01/00
Thitima Rensri, 7/953 Punt Road, South Yarra	498.35	"	05/07/99
Dr Myrna Nisperos, 2 Gooch Street, South Yarra	300.00	"	30/04/99
Christine Leonardos, 6/36 Railway Parade, Murrumbeena	787.44	"	03/06/99
John Crogan, 11/30 Strettle Street, Thornbury	314.60	"	11/01/99
Hiroimi Ishita, 15/57 Southey Street, Elwood	470.62	"	13/06/00
Frank and Angela Brogno, 5 The Boulevard, Balwyn	249.00	"	17/05/99
Daniel Pendry, 2A/6 Gillman Street, Cheltenham	180.00	"	15/03/00
Charlie Wang, 5/54 Pender Street, Thornbury	218.35	"	25/01/00
David Gaylard, PO Box 810, South Melbourne	299.40	"	30/12/99
Darren & Elaine Reddy, 2 Thiele Court, Blackburn	140.05	"	25/09/99

02267

CONTACT: DENISE SCARFF, PHONE: (03) 9820 3444.

**GOVERNMENT AND OUTER BUDGET SECTOR AGENCIES
NOTICES**



CONTROL OF DOGS

The Council at its meeting on 9 December 2002, made an Order pursuant to the provisions of Section 26 of the **Domestic (Feral and Nuisance) Animals Act 1994** that:

Dogs must be under the effective control of the Owner/Handler by means of a chain, cord or leash no longer than 3 metres held by the Owner/Handler and attached to the dog while the dog is in:

- all public parks and reserves except where designated by signs in the Designated Reserves listed in Table 1;
- within 30 metres of a children's play equipment area; the principal location of an organised sporting event; the principal location of an organised public meeting; or a permanent barbecue or picnic area when in use;
- either on or within 5 metres of a shared pedestrian/cycle path or route; and
- on all streets, footpaths, shopping centres and public car parks.

Dogs and cats are not permitted whether restrained or otherwise in the following areas:

- Newell's Paddock, Footscray;
- in children's play equipment areas; and
- in schools, kindergartens and childcare centres unless with the prior permission of the Principal or Director.

Dogs are permitted off lead where designated by signs in the Designated Reserves (or part thereof) listed in Table 1 provided they are kept under the effective control of their Owner or Handler.

While off lead in a Designated Reserve, the dog must be under the effective control of the Owner/Handler by means of a cord, chain or leash if the dog is within:

- 30 metres of a children's play equipment area; the principal location of an organised sporting event; the principal location of an organised public meeting; or a permanent barbecue or picnic area when in use; and
- either on or within 5 metres of a shared pedestrian/cycle path or route.

While off lead in a Designated Reserve listed in Table 1, the dog must be under the effective control of the Owner/Handler by means of a cord, chain or leash during the specified times.

Within a Designated Reserve an owner/handler of a dog must:

- carry a chain, cord or leash sufficient to bring the dog under effective control if the dog behaves in a manner which threatens or worries any person or animal;
- remain in effective voice or hand control of the dog so as to be able to promptly bring the dog under effective control by placing the dog on a chain, cord or leash if that becomes necessary;
- not allow the dog to worry or threaten any person or animal.

Table 1: Designated Reserves

Reserve	Suburb	Location of Designated area	Times when dogs are required to be On Lead
Braybrook Park	BRAYBROOK	Mounds and flat areas around Skinner Oval	
Cranwell Reserve	BRAYBROOK	Whole reserve	
Footscray Park	FOOTSCRAY	Floodplain west of Thompson Water Garden only	
Scovell Reserve	MAIDSTONE	Whole reserve	
Chicago St	MARIBYRNONG	Whole reserve	
Thompson Reserve	MARIBYRNONG	Whole reserve	
Waterford Green	MARIBYRNONG	Lower area north-west of the footbridge	8am to 8pm
Hansen Reserve	WEST FOOTSCRAY	Whole reserve excluding community use area	
Shorten Reserve	WEST FOOTSCRAY		8am to 10am and 3pm to 5pm
Cruickshank Park	YARRAVILLE	Whole reserve excluding area north of Austin St West and McNish Reserve	8am to 10am and 3pm to 5pm
McIvor Reserve	YARRAVILLE	Whole reserve excluding fenced Hockey, Soccer and Baseball grounds	
Yarraville	YARRAVILLE	Greelish Oval Gardens only	

KAY RUNDLE
Chief Executive Officer

BRIMBANK CITY COUNCIL

Making of Local Laws

Notice is given that at a meeting of the Council of the City of Brimbank held on 26 November 2002 the Council resolved to adopt General Local Law 2002 and Meeting Procedure Local Law 2002.

The purpose and general purport of General Local Law 2002 is to provide for:

- (a) protection, and the safe and fair use and enjoyment of Council property;
- (b) safe and fair use of streets, roads and footpaths;
- (c) protection, maintenance and enhancement of the amenity of the municipality;
- (d) keeping and controlling of animals on land and on Council property; and
- (e) uniform and fair administration and enforcement of this local law.

The purpose and general purport of Meeting Procedure Local Law 2002 is to:

- (a) provide a mechanism to facilitate the good government of Council via its formal meeting procedure;

- (b) regulate and control the election of the Mayor, any Deputy Mayor and the Chairperson of any special Committees;
- (c) regulate and control the procedure governing the conduct of meetings;
- (d) regulate and control the use of Council's seal;
- (e) provide for the administration of the Council's powers and functions; and
- (f) provide generally for the peace, order and good government of the municipal district.

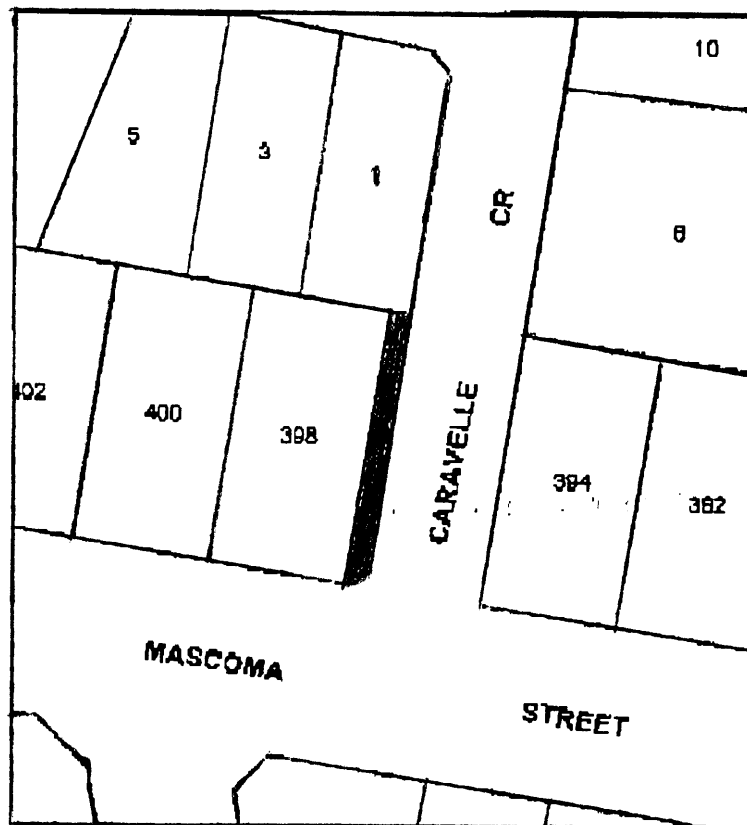
Copies of the Local Laws can be obtained during business hours from: Sunshine Customer Service Centre, 301 Hampshire Road, Sunshine. Telephone: 9249 4000; Keilor Municipal Offices, Old Calder Highway, Keilor. Telephone: 9249 4000; Deer Park Library, corner Neale & Station Roads, Deer Park. Telephone: 9360 4499; Keilor Village Library, Kennedy Street, Keilor. Telephone: 9336 4191; and St Albans Library, 71A Alfrieda Street, St Albans. Telephone: 9366 4653.

MARILYN DUNCAN
Chief Executive Officer

MOONEE VALLEY CITY COUNCIL

Part Road Discontinuance

At its meeting on 19 November 2002 and acting under Clause 3 of Schedule 10 of the **Local Government Act 1989**, Moonee Valley City Council resolved to discontinue part of the road in Strathmore, shown hatched on the plan below and to sell the land.



SVEN KLING
Chief Executive Officer

PORT PHILLIP CITY COUNCIL

Public Notice

Community Amenity (Amendment) Local Law
No. 3 of 2003

Port Phillip City Council (Council) is considering an amendment to its Community Amenity Local Law No. 1 (Principal Local Law). Public submissions about the proposed amendment are now invited.

Council proposes to make an amending local law, to be known as "Community Amenity (Amendment) Local Law No. 3 of 2003". The following information about the proposed local law is provided in accordance with section 119 of the **Local Government Act 1989**.

Purpose of the Proposed Local Law

The purpose of the proposed local law is to amend the Principal Local Law in order to further regulate certain activities which may affect the quality of life and the environment of the municipal district of Council.

General Purport of the Proposed Local Law

The proposed local law, if made, will amend the Principal Local Law as follows:

1. amend the definitions of advertising sign, animal, and significant tree and insert new definitions of Council assets, redundant and vehicle crossing;
2. amend the persons who may be in breach of clause 8, which regulates the placement of advertising signs, and therefore guilty of an offence;
3. increase the penalty for filming in breach of clause 13;
4. amend clause 24, which regulates amenity on building sites, to make it an offence for a builder to fail to comply with the measures to manage a building site stated in Council's Procedures and Protocols Manual, or to fail to monitor those measures and keep the necessary records;
5. amend clause 31, which deals with the location of trees, plants and signs, to make it an offence for items to overhang to any extent up to a height of 2.1 metres;
6. replace clauses 34 and 35 with new provisions on vehicle crossings, which make it an offence to construct a vehicle crossing without a permit, to fail to construct or repair

a vehicle crossing when required by Council or an authorised officer, and to fail to perform work so required to the satisfaction of Council or an authorised officer. In addition, Council or an authorised officer may require the removal or repair of a vehicle crossing in certain circumstances, including where it is redundant or in a state of disrepair, and it is an offence to fail to comply with any such requirement.

7. reword clause 38 by changing the reference to "consent" with "a permit", such that it is an offence to remove or damage a significant tree without a permit;
8. reword clause 42 by changing the reference to "roads or Council land" with "Council assets", such that it is an offence to interfere with or use Council assets in a way that causes damage or loss;
9. amend clause 50, which regulates animal litter, to make it an offence to fail to carry a receptacle in which to place animal excrement when with an animal on a road, Council land or public place.

There are also proposed changes to Council's Procedures and Protocols Manual.

A copy of the proposed Local Law and Procedures and Protocols Manual may be viewed on Councils website at www.portphillip.vic.gov.au or inspected at or obtained from the Council offices at the corner of Carlisle Street and Brighton Road, St Kilda; Port Melbourne Town Hall, Bay Street, Port Melbourne; and South Melbourne Town Hall, Bank Street, South Melbourne. Office hours are generally 8:30 a.m. to 5:00 p.m. Monday to Friday.

Any person affected by the proposed local law may make a submission relating to it to the Council. All submissions received by the Council within 14 days of the publication of this notice will be considered in accordance with section 223 of the **Local Government Act 1989**. Any person requesting to be heard in support of a written submission is entitled to appear before a meeting of the Council committee established for this purpose either personally or by a person acting on his or her behalf and will be notified of the date and time of the hearing.

Submissions marked "Community Amenity (Amendment) Local Law No. 3" should be

lodged within 14 days of the publication of this notice at the above offices of the Council or posted to Chief Executive Officer, Private Bag No. 3, PO St Kilda, 3182. Enquiries should be directed to Ian Henderson, Health & Amenity Advisor, on 9209 6343.

DAVID SPOKES
Chief Executive Officer



CITY OF KINGSTON
ENVIRONMENT AND AMENITY
(AMENDMENT) LOCAL LAW 2002 –
PROTECTING STORMWATER QUALITY
FROM BUILDING AND CONSTRUCTION
SITES

Notice is given that Council has made an amending local law known as “Local Law 5 Environment and Amenity (Amendment) Local Law”.

Purpose of the Local Law

The purpose of the Local Law was to amend the Environment and Amenity Local Law in order to protect stormwater quality from building and construction sites.

General Purport of the Proposed Local Law

The Local Law introduces the Building Site Stormwater Code of Practice so as to:

- a) reduce stormwater pollution due to building site activity;
- b) improve site safety and amenity;
- c) protect Council’s assets.

It is now an offence to not comply with the contents of the said Code, or to fail to identify any party responsible for contravening the Code. Obligations set out in the Code include:

- a) no potential stormwater pollutant is to escape from a building site;
- b) any potential stormwater pollutant must be stored in a manner to prevent it escaping from the building site;
- c) all litter is to be placed in a waste receptacle which is to be provided on site;
- d) building works must be contained entirely within the building site and/or within an approved storage area;

- e) litter and rubbish from a building site must be disposed of at a legal point of waste disposal.

A copy of the amending local law may be inspected at or obtained from the Council’s office at Brindisi Street, Mentone. Office hours are 8.30 a.m.–5.30 p.m.

ROB SKINNER
Chief Executive Officer



COMMUNITY (FURTHER AMENDMENT)
LOCAL LAW
(Local Law No. 7)

The Council of the City of Ballarat at its meeting on 13 November 2002 made Local Law No. 7 to further amend the Community Local Law. The Local Law is designed to regulate unsightly premises.

Copies of the Local Law can be obtained from the Town Hall, Sturt Street, Ballarat during normal office hours. The Local Law came into force on 14 November 2002.

JOHN McLEAN
Chief Executive Officer



Planning and Environment Act 1987
CAMPASPE PLANNING SCHEME

Notice of Amendment to a Planning Scheme
Amendment C22

Notice of an Application for Planning Permit
Planning Application 82–2002–148

The land affected by the Amendment is described in Appendix A and shown on Sheets 1 to 11 inclusive and forming part of Amendment C22.

The land affected by the planning application is described in Appendix C and shown on Sheets 1 to 8 inclusive, 8A, 8B, 9, 10, 10A, 11 and 11A and forming part of Application 82–2002–148.

The Amendment proposes to introduce a Public Acquisition Overlay over a strip of land that traverses the land described in Appendix A.

The application is for a permit to use the land for the purpose of a utility installation, to create an easement for flood and drainage purposes, to carry out works and the removal of native vegetation for the construction of the lower course of the Stanhope Depression Drain in accordance with the attached plans.

The person who requested the Amendment and the applicant for the permit is Goulburn-Murray Water.

You may inspect the Amendment and the application, and any documents that support the Amendment and application, and the explanatory report about the Amendment and application at the offices of the Department of Infrastructure, Planning Information Centre, Upper Plaza, Nauru House, 80 Collins Street, Melbourne; 57 Lansell Street, Bendigo; at the offices of the Campaspe Shire Council, Hare Street, Echuca, Lake Road, Kyabram, Mackay Street, Rochester, and High Street, Rushworth.

This can be done during office hours and is free of charge.

Any person who may be affected by the Amendment or by the granting of the permit may make a submission to the planning authority.

The closing date for submission is Friday 7 February 2003.

A Submission must be sent to David Merrett, Planning and Development Manager, Campaspe Shire Council, PO Box 35, Echuca 3564.



Planning and Environment Act 1987

CAMPASPE PLANNING SCHEME

Notice of Amendment

Amendment C24

The Shire of Campaspe has exhibited Amendment C24 to the Campaspe Planning Scheme.

Land affected by the Amendment is Lots 1 and 2 PS 329216 and Lots 1 and 2 PS 329217 (Part Crown Allotment 4, Parish of Kyabram

East) commonly known as 11–13 Sawers Avenue and 15–17 Edis Street, Kyabram.

The Amendment proposes to delete the Environment Audit Overlay (EAO) from the land to enable residential development.

The Amendment can be inspected at: Shire of Campaspe, Echuca HQ, corner Hare and Heygarth Streets, Echuca 3564; Shire of Campaspe, Kyabram Service Centre, Lake Road, Kyabram 3620; Department of Infrastructure, Customer Service Centre, Upper Plaza, Nauru House, 80 Collins Street, Melbourne; and Department of Infrastructure, Regional Office, 57 Lansell Street, Bendigo 3550.

Submissions about this Amendment must be sent to: David Merrett, Planning and Development Manager, Shire of Campaspe, PO Box 35, Echuca 3564 by Friday 31 January 2003.

PHIL PEARCE
Chief Executive Officer

Planning and Environment Act 1987

CENTRAL GOLDFIELDS

PLANNING SCHEME

Notice of Amendment

Amendments C5 and C6

The Shire of Central Goldfields has prepared Amendments C5 and C6 to the Central Goldfields Planning Scheme.

The Amendments concern approximately 20ha of land on the south-east corner on Bet Bet Creek Road and McKenzie Road Bet Bet (Pt CA 13, Section 2A, Parish of Bet Bet) and approximately 0.2ha of land on the south-east corner of Bromley-Timor Road and Bergers Lane (Pt CA 2, Section 4A, Parish of Bet Bet).

Amendment C5 will create a Public Acquisition Overlay (PAO2) to permit the purchase of the land by Central Highlands Water.

Amendment C6 will rezone the land Public Purpose (PUZ1) to permit Pt CA 13 to be used as storage for recycled water and Pt CA 2 to be used for a pump station.

The Amendment is available for public inspection, free of charge, during office hours at the following places: Central Goldfields Shire Offices, Neil Street, Maryborough; Central

Highlands Water Offices, 118 High Street, Maryborough; Department of Infrastructure, Western Region Offices, 88 Learmonth Road, Wendouree; and Department of Infrastructure, Nauru House, 80 Collins Street, Melbourne.

Submissions regarding the Amendments must be forwarded to the Chief Executive Officer, Shire of Central Goldfields by 5.00 p.m. Friday 24 January 2003. All submissions must state the grounds on which the Amendments are supported or opposed and indicate if you wish to be heard with respect to the submission at any subsequent panel hearing.

MARK JOHNSTON
Chief Executive Officer

Planning and Environment Act 1987

EAST GIPPSLAND PLANNING SCHEME

Notice of Amendment

Amendment C16

East Gippsland Shire Council has prepared amendment C16 to the East Gippsland Planning Scheme.

The Amendment applies to the Mallacoota Golf and Country Club, Bastion Point Road, Mallacoota, known as:

- Crown Allotments 1F, 1T and 1U, County of Croajingolong, Parish of Mallacoota.

The Amendment would rezone the land from Public Park and Recreation Zone to part Rural Zone (Schedule 1) and part Public Conservation and Resource Zone.

The Amendment, explanatory report and associated documents, can be inspected, free of charge, during office hours, at: East Gippsland Shire Council, Bairnsdale Head Office, 273 Main Street, Bairnsdale, Vic. 3875; East Gippsland Shire Council, Mallacoota Outreach Centre, Mud Brick Building, Mallacoota, Vic. 3892; Department of Infrastructure, Customer Service Centre, Upper Plaza, Nauru House, 80 Collins Street, Melbourne, Vic. 3000 and Department of Infrastructure, Eastern Region Office, 120 Kay Street, Traralgon, Vic. 3844.

Any persons affected by the Amendment may make a submission in writing, which must be sent to Nick Kearns, Strategic Planner, East Gippsland Shire Council, PO Box 1618, Bairnsdale, Vic. 3875 by 13 January 2003.

JOSEPH CULLEN
Chief Executive

Planning and Environment Act 1987

FRANKSTON PLANNING SCHEME

Notice of Amendment & Draft Permit

Amendment C19 & Draft Permit No. 02908

The Frankston City Council has prepared Amendment C19 to the Frankston Planning Scheme and draft permit No. 02908

This Amendment and draft permit affect land at Nos.7 to 41 and 51 to 83 Cranbourne Frankston Road, Langwarrin. The Amendment proposes to include a 10 metre wide strip of land in a Public Acquisition Overlay to facilitate its purchase by VicRoads. It is intended that a service road be constructed on that land as part of road improvement works, which include the duplication of Cranbourne Frankston Road.

The draft permit will allow the removal of indigenous and exotic vegetation on land affected by the Overlay. Permit conditions require the planting of vegetation in the vicinity to replace that which will be lost as a result of constructing the service road.

The Amendment & draft permit can be inspected at: Frankston City Council, Town Planning Department, Civic Centre, corner of Davey Street and Young Street, Frankston and Department of Infrastructure, Customer Service Centre, Nauru House, 80 Collins Street, Melbourne.

Submissions about the Amendment and draft permit must be sent to: the Development Manager, Frankston City Council, PO Box 490, Frankston 3199, attention: John Eichler, by 17 January 2003.

NICK CHARALAMBAKIS
Development Manager

Planning and Environment Act 1987

GREATER SHEPPARTON

PLANNING SCHEME

Notice of Amendment

Amendment C26

The City of Greater Shepparton has prepared Amendment C26 to the Greater Shepparton Planning Scheme.

The purpose of this Amendment is to:

- rezone land being Pt CA 10, Section 5, Parish of Toolamba West, known as 48 Casey Street, Tatura, from Residential 1 Zone (R1Z) to Business 1 Zone (B1Z);

- rezone land being the land in PS 351986, known as 36–46 Casey Street, Tatura, from Public Use Zone 1 (PUZ1) to Business 1 Zone (B1Z).

The Amendment is available for public inspection, free of charge, during office hours at City of Greater Shepparton, 90 Welsford Street, Shepparton, and City of Greater Shepparton Service Centre, Casey Street, Tatura and Department of Infrastructure, Regional Office, 50–52 Clarke Street, Benalla and Department of Infrastructure, Customer Service Centre, Upper Plaza, Nauru House, 80 Collins Street, Melbourne.

Submissions about the Amendment must be sent to Manager Planning, City of Greater Shepparton, Locked Bag 1000, Shepparton 3632, by 20 January 2003.

Dated 4 December 2002

COLIN KALMS
Manager Planning

Planning and Environment Act 1987

GREATER SHEPPARTON
PLANNING SCHEME

Notice of Amendment
Amendment C29

The City of Greater Shepparton has prepared Amendment C29 to the Greater Shepparton Planning Scheme.

The purpose of this Amendment is to introduce a Public Acquisition Overlay over land at 135 Daldy Road, Shepparton.

The Amendment is available for public inspection, free of charge, during office hours at City of Greater Shepparton, 90 Welsford Street, Shepparton 3630; the City of Greater Shepparton Service Centre, Casey Street, Tatura; Department of Infrastructure, Regional Office, 50–52 Clarke Street, Benalla 3672 and Department of Infrastructure, Customer Service Centre, Upper Plaza, Nauru House, 80 Collins Street, Melbourne 3000.

Submissions about the Amendment must be sent to Manager Planning, City of Greater Shepparton, Locked Bag 1000, Shepparton 3632, by Monday 20 January 2003.

Dated 4 December 2002

COLIN KALMS
Manager Planning

Planning and Environment Act 1987

GREATER SHEPPARTON
PLANNING SCHEME

Notice of Amendment
Amendment C30

The City of Greater Shepparton has prepared Amendment C30 to the Greater Shepparton Planning Scheme.

The purpose of this Amendment is to introduce a Public Acquisition Overlay over part of the land at 29 Benalla Road, Shepparton.

The Amendment is available for public inspection, free of charge, during office hours at City of Greater Shepparton, 90 Welsford Street, Shepparton 3630, Department of Infrastructure, Regional Office, 50–52 Clarke Street, Benalla 3672 and Department of Infrastructure, Customer Service Centre, Upper Plaza, Nauru House, 80 Collins Street, Melbourne 3000.

Submissions about the Amendment must be sent to Manager Planning, City of Greater Shepparton, Locked Bag 1000, Shepparton 3632, by Monday 20 January 2003.

Dated 4 December 2002

COLIN KALMS
Manager Planning

Planning and Environment Act 1987

KINGSTON PLANNING SCHEME

Notice of Amendment to the Planning Scheme
Amendment C35

Notice of an Application for a Planning Permit
Application KP 600/02

The City of Kingston has prepared Amendment C35 to the Kingston Planning Scheme. The Amendment has been made at the request of Mirvac Victoria Pty Ltd.

The land affected by the Amendment is 376 Warrigal Road, Heatherton, situated immediately east of Warrigal Road and immediately south of the Kingston Centre Aged Care Facility.

The Amendment proposes to rezone part of 'The Heath' development on the eastern side of Warrigal Road, Heatherton to the immediate south of the Kingston Centre Aged Care Facility from Road Zone Category 1 and Residential 1 Zone to a Mixed Use Zone.

The application is for a permit for the development and use of a Convenience restaurant/Convenience shop/Take away food premises, creation of an easement, advertising signs, variation to car parking requirements and associated buildings and works.

The person who requested the Amendment and the applicant for the permit is Mirvac Victoria Pty Ltd.

You may inspect the Amendment and the application, and the explanatory report about the Amendment and application at: Kingston City Council, Customer Service Centre, Brindisi Street, Mentone 3194 and Department of Infrastructure, Customer Service Centre, Upper Plaza, Nauru House, 80 Collins Street, Melbourne 3000.

This can be done during office hours and is free of charge.

Any person who may be affected by the Amendment may make a submission to the planning authority.

Submissions must be made in writing (by or on behalf of the submitter) giving the address of the affected property and the submitter's name and contact address, and clearly state the grounds on which the Amendment or planning permit is supported or opposed and indicate what changes (if any) the submitter wishes to make to the Amendment.

Names and contact details for submitters are required for Council to consider submissions and to notify submitters of the opportunity to attend Council meetings and any hearings held to consider submissions. In accordance with the **Planning and Environment Act 1987**, Council must make a copy of any submissions available to any person to inspect. Therefore, any submissions lodged will be available for public viewing.

Submissions regarding Amendment C35 must be sent to: The Chief Executive Officer, City of Kingston, PO Box 1000, Mentone 3194. Attention: Rosa Zouzoulas, Strategic Planning Department by 5.00 p.m. Monday 3 February 2003.

ROB SKINNER
Chief Executive Officer
City of Kingston

Planning and Environment Act 1987

MOONEE VALLEY PLANNING SCHEME

Notice of Amendment to a Planning Scheme

Amendment C35

The City of Moonee Valley has prepared Amendment C35 to the Moonee Valley Planning Scheme.

The Amendment affects land abutting Mount Alexander Road South from the Moonee Ponds Junction to Flemington Road. The small portion of Flemington Road within the City of Moonee Valley municipal boundary will also be included in the Amendment.

The Amendment proposes to:

1. introduce the Mount Alexander Road South Urban Design Guideline Policy into the Local Planning Policy Framework of the Moonee Valley Planning Scheme;
2. make changes to the Municipal Strategic Statement, specifically at clause 21.21 Mount Alexander Road, to include the following statement to the list of Key Issues:
 - appropriate form and design of new development along the road can assist in reinforcing the importance of Moonee Ponds Activity Centre.
3. delete the existing Clause 22.08 'Mount Alexander Road Urban Design Policy' and replace with a new Clause 22.08 'Mount Alexander Road North Urban Design Policy';
4. delete Schedule 2 to the Design and Development Overlay (DDO) 'Flemington Road Height Control'. This will remove the existing 9 metre height restriction on all development fronting Flemington Road;
5. rename Schedule 3 to the Design and Development Overlay, 'Mount Alexander Road Urban Design Area', and replace with a new Schedule 3, 'Mount Alexander Road North Urban Design Guidelines';
6. introduce a new Design and Development Overlay, Schedule 4, the 'Mount Alexander Road South Urban Design Area' to all land fronting the roadway, to provide guidance on preferred design criteria and recommended building heights.

A copy of the Amendment may be inspected at the following locations during office hours:

City of Moonee Valley, Civic Centre, Kellaway Avenue, Moonee Ponds 3039 and Department of Infrastructure, Customer Service Centre, Upper Plaza, Nauru House, 80 Collins Street, Melbourne.

Submissions about the Amendment must be sent to: Attention Catherine Hunichen, Senior Strategic Planner, City of Moonee Valley, PO Box 126, Moonee Ponds 3039 by 25 January 2003.

SVEN KLING
Chief Executive.

Planning and Environment Act 1987

PYRENEES PLANNING SCHEME

Notice of Amendment

Amendment C7

The Pyrenees Shire Council has prepared Amendment C7 to the Pyrenees Planning Scheme.

The Amendment proposes to introduce Heritage Overlay controls for eight urban precincts within the Shire which have been identified as having heritage significance. These precincts are listed as follows:

- Avoca Township Heritage Precinct;
- Beaufort Township Heritage Precinct;
- Landsborough Township Heritage Precinct;
- Landsborough Camp Hill Heritage Precinct;
- Moonambel Township Heritage Precinct;
- Snake Valley Heritage Precinct;
- Snake Valley Memorial Heritage Precinct;
- Waubra Heritage Precinct.

In addition, the Amendment proposes to introduce Heritage Overlay Controls for 43 Heritage Places in Avoca, Landsborough and Moonambel, which have been identified as being of individual heritage significance.

The Heritage Overlay controls require a planning permit to be obtained to subdivide land, demolish or remove a building, construct a building or construct or carry out works within the area affected by a Heritage Overlay. Routine repairs and maintenance do not require a planning permit to be obtained if the appearance of the building is not changed, and the repairs are undertaken to the same details,

specifications and materials. External paint controls are proposed within the Schedule to the Heritage Overlay. There are no instances where internal alterations controls are to be applied. Tree felling controls have been proposed for a limited number of Heritage Places.

The Amendment also:

- updates Clause 21.02-10 of the Municipal Strategic Statement in light of the findings from the Pyrenees Shire Heritage Precinct Study, 2001;
- amends Clause 22.06-05 to provide clearer and more detailed Heritage planning policy for the Shire and measures for their implementation (where relevant) in accordance with the Pyrenees Shire Heritage Precinct Planning Policy, 2002 report;
- introduces the Pyrenees Shire Heritage Precinct Planning Policy, 2002 report as an Incorporated Document.

The copy of Amendment C7 is available for public inspection, free of charge, during office hours at the following places: Department of Infrastructure, Planning Information Centre, Upper Plaza, Nauru House, 80 Collins Street, Melbourne; Department of Infrastructure, Western Region, 88 Learmonth Road, Wendouree (Ballarat) 3355; Pyrenees Shire Council, Municipal Office, 5 Lawrence Street, Beaufort; OR Beaufort Community Resource Centre, 72 Neill Street, Beaufort. Telephone: (03) 5349 2000.

Internet: <http://www.pyrenees.vic.gov.au>; Pyrenees Shire Council, Avoca Community Resource Centre, 122 High Street, Avoca. Telephone: (03) 5465 3310.

Submissions on the Amendment must be sent to the Chief Executive Officer, Pyrenees Shire, Lawrence Street, Beaufort, Victoria 3373, and will be accepted until 5.00 p.m. 28 February 2003. All submissions should clearly state the grounds on which you support or oppose the Amendment and indicate whether you wish to be heard in respect of the submission at any subsequent panel hearing.

STEPHEN CORNISH
Chief Executive Officer

Planning and Environment Act 1987
WARRNAMBOOL PLANNING SCHEME
Notice of Amendment
Amendment C19

The Warrnambool City Council has prepared Amendment C19 to the Warrnambool Planning Scheme.

The Amendment modifies Clause 21.08 of the Local Planning Policy Framework and introduces Schedule 11 to the Design and Development Overlay to require that land in Rodger Place, Bushfield (Lots 1 to 30 PS 212674) has a minimum lot size of 1 hectare.

This Amendment is available for public inspection, free of charge, during office hours at: Warrnambool City Council, Liebig Street, Warrnambool, Vic. 3280; Department of Infrastructure, South West Regional Office, 180 Fyans Street, South Geelong, Vic. 3220 and Department of Infrastructure, Customer Service Centre, Upper Plaza, Nauru House, 80 Collins Street, Melbourne, Vic. 3000.

Submissions about the Amendment must be sent to: Executive Manager—Development Services, Warrnambool City Council, PO Box 198, Warrnambool, Vic. 3280 by close of business 24 January 2003

LINDSAY MERRITT
Chief Executive

Planning and Environment Act 1987
WARRNAMBOOL PLANNING SCHEME
Notice of Amendment
Amendment C20

The Warrnambool City Council has prepared Amendment C20 to the Warrnambool Planning Scheme.

The Warrnambool City Council has prepared a Planning Scheme Amendment to rezone surplus Council land at Lot 5 and Reserve No. 1 for Public Open space on PS 347502P, corner of Kennedy Street and Granter Street, Warrnambool, from Public Use Zone 6—Local Government to Residential 1 Zone and Design and Development Overlay 4.

This Amendment is available for public inspection, free of charge, during office hours at: Warrnambool City Council, Liebig Street, Warrnambool Vic. 3280; Department of

Infrastructure, South West Regional Office, 180 Fyans Street, South Geelong, Vic. 3220 and Department of Infrastructure, Customer Service Centre, Upper Plaza, Nauru House, 80 Collins Street, Melbourne, Vic. 3000.

Submissions about the Amendment must be sent to the Executive Manager—Development Services, Warrnambool City Council, PO Box 198, Warrnambool, Vic. 3280 by close of business 24 January 2003.

LINDSAY MERRITT
Chief Executive

STATE TRUSTEES LIMITED
ABN 68 064 593 148
Section 79

Notice is hereby given that State Trustees Limited, ABN 68 064 593 148 intends administering the estates of:—

WRIGHT, Mary, late of Sir Eric Pearce House, 273 Church Street, Richmond, Victoria, pensioner, deceased, who died 22 July 2002, leaving a Will dated 8 September 2000.

Creditors, next-of-kin and others having claims against the abovementioned estates are required pursuant to Section 33 of the **Trustee Act 1958** to send particulars of their claims against the abovementioned estates to State Trustees Limited, 168 Exhibition Street, Melbourne, Victoria, on or before 12 February 2003 after which date State Trustees Limited, ABN 68 064 593 148, may convey or distribute the assets of the abovementioned estates having regard only to the claims of which it then has notice.

Creditors, next-of-kin and others having claims against the estate of any of the undermentioned deceased persons are required to send particulars of their claims to State Trustees Limited, ABN 68 064 593 148, 168 Exhibition Street, Melbourne, Victoria 3000, the personal representative, on or before 12 February 2003 after which date State Trustees Limited may convey or distribute the assets having regard only to the claims of which State Trustees Limited then has notice.

COLOSIMO, Salvatore, late of Sheraton Private Nursing Home, 374 Nepean Highway, Frankston, Victoria, 3199, pensioner, who died 16 May 2002.

THOMPSON, Una Grace, late of 2 Riverside Drive, Kew East, Victoria 3102, who died 6 September 2002.

Dated at Melbourne, 4 December 2002

LAURIE TAYLOR
Manager, Estate Management
State Trustees Limited

Creditors, next-of-kin and others having claims against the estate of any of the undermentioned deceased persons are required to send particulars of their claims to State Trustees Limited, ACN 064 593 148, 168 Exhibition Street, Melbourne, Victoria 3000, the personal representative, on or before 17 February 2003 after which date State Trustees Limited may convey or distribute the assets having regard only to the claims of which State Trustees Limited then has notice.

CORDY, Elvie Florence, late of 6 Vista Street, St Albans, Vic. 3021, home duties, who died 13 October 2002.

FEDDERSEN, Max Edward, late of 3414 Murray Valley Highway, Wood Wood, pensioner, who died 22 September 2002.

JULINY, Jaroslav, late of 4 Farrell Street, Frankston, Vic. 3199, unemployed, who died 20 September 2002.

McNAUGHTON, Wilma, also known as Williamina McNaughton, late of 2/1 Alma Road, Hampton Park, Vic. 3976, pensioner, who died 8 June 2002.

OKWIEKA, Nedda, late of 12 Edith Avenue, Croydon 3136, gentlewoman, who died 22 November 2002.

NIELSEN, Doreen Florence May, late of Sheraton Nursing Home, 374 Nepean Highway, Frankston, home duties, who died 9 October 2002.

LEE, Robert Leonard, late of Auburn House, 98 Camberwell Road, Hawthorn, who died 30 September 2002.

RAGLAND, Brian Wilfred, late of Unit 1, 17 Kennedy Street, Glenroy, retired, who died 10 August 2002

McLAREN, Margaret Jean, late of 60 Little Page Street, Albert Park, who died 24 September 2002.

BINDLESS, Thomas Housby, late of Hazelden Nursing Home, Osborne Street, Williamstown, retired, who died 12 September 2002.

STRICKLAND, Eva Veronica Alex, late of Newcomb Nursing Home, 117 Helms Street, Newcomb, retired, who died 23 September 2002.

IRELAND, Lawrence William, late of 20 Deane Street, Frankston, Vic. 3199, retired, who died 29 October 2002.

CARROLL, Walter Verdun, late of 29 Bayview Road, Glenroy, Vic. 3046, retired, who died 24 August 2002.

SCOTT, Henry Corbett, formerly of 47 Lucerne Crescent, Frankston, Vic. 3199, but late of Sheraton Nursing Home, 374 Nepean Highway, Frankston, Vic. 3199, who died 8 September 2002.

Dated at Melbourne, 4 December 2002

LAURIE TAYLOR
Manager, Estate Management
State Trustees Limited

EXEMPTION

Application No. A379 of 2002

The Victorian Civil and Administrative Tribunal has considered an application, pursuant to Section 83 of the **Equal Opportunity Act 1995** (the Act), by Swinburne University of Technology (the applicant). The application for exemption is to allow the applicant to offer a maximum of twenty (20) reserved scholarships, cadetships and traineeships to women only, within the School of Engineering and Science, the School of Information Technology, the School of Business (manufacturing streams) and the School of Biophysical Sciences and Electrical Engineering respectively.

Upon reading the material submitted in support of the application and upon hearing Mr Ian Taylor, the principal equity consultant of the applicant, the Tribunal is satisfied that it is appropriate to grant an exemption from Sections 37, 100 and 195 of the Act to allow the applicant to offer a maximum of twenty (20) reserved scholarships, cadetships and traineeships to women only, within the School of Engineering and Science, the School of Information Technology, the School of Business

(manufacturing streams) and the School of Biophysical Sciences and Electrical Engineering respectively.

The Tribunal hereby grants an exemption to the applicant from the operation of Sections 37, 100 and 195 of the Act to allow the applicant to offer a maximum of twenty (20) reserved scholarships, cadetships and traineeships to women only, within the School of Engineering and Science, the School of Information Technology, the School of Business (manufacturing streams) and the School of Biophysical Sciences and Electrical Engineering respectively.

This exemption is to remain in force from the day on which notice of the exemption is published in the Government Gazette until 5 December 2005.

Dated 2 December 2002

Mrs A. COGHLAN
Deputy President

Adoption Act 1984

Under the functions and powers assigned to me by the Secretary to the Department of Human Services under Section 10(2) of the **Community Services Act 1970** in relation to Section 5(2) of the **Adoption Act 1984** I, Carolyn Gale, **approve** the following person under Section 5(1) and Section 5(2) of the **Adoption Act 1984** as an approved counsellor for the purposes of Section 35 and Section 87 of the **Adoption Act 1984**.

Name: Penny Gouy & Bruce Campbell.

Dated 3 December 2002

CAROLYN GALE
Manager Community Care
Southern Metropolitan Region

Adoption Act 1984

Under the functions and powers assigned to me by the Secretary to the Department of Human Services under Section 10(2) of the **Community Services Act 1970** in relation to Section 5(2) of the **Adoption Act 1984** I, Carolyn Gale, **revoke approval** of the following person under Section 5(1) and Section 5(2) of the **Adoption Act 1984** as an approved

counsellor for the purposes of Section 35 and Section 87 of the **Adoption Act 1984**.

Name: Sheena McKendrick.

Dated 3 December 2002

CAROLYN GALE
Manager Community Care
Southern Metropolitan Region

Associations Incorporation Act 1981

NOTICE OF ISSUE OF CERTIFICATE OF INCORPORATION PURSUANT TO SECTION 10 OF THE ASSOCIATIONS INCORPORATION ACT 1981

Notice is hereby given pursuant to Section 10 of the **Associations Incorporation Act 1981** that a certificate of incorporation was issued by the Registrar of Associations on 5 December 2002 to Ararat & District Ark Toy Library Inc. and the Association is now incorporated under the said Act.

Dated at Melbourne 5 December 2002

MIKE PAULUSZ
Deputy Registrar
of Incorporated Associations

Financial Management Act 1994

VICTORIAN GOVERNMENT PURCHASING BOARD

Supply Policies

In accordance with Section 54L(3) of the **Financial Management Act 1994**, notice is given of the following revised supply policy made by the Victorian Government Purchasing Board (VGPB) which came into effect on and from 6 December 2002.

FRAMEWORK POLICIES

Procurement and Local Industry Participation

ROBIN JERVIS-READ
Chairperson

Subordinate Legislation Act 1994

Electricity Safety Act 1998

ELECTRICITY SAFETY (BUSHFIRE MITIGATION) REGULATIONS 2002

Notice of Regulatory Impact Statement

In accordance with the **Subordinate Legislation Act 1994**, notice is given that a Regulatory Impact Statement has been prepared in relation to the proposed Electricity Safety

(Bushfire Mitigation) Regulations 2002 (“the proposed regulations”).

The proposed regulations will be made under sections 83A, 83B and 157 of the **Electricity Safety Act 1998**.

The primary objective of the proposed regulations is to minimise the risk of fire ignition from electric lines and electrical installations. The proposed regulations prescribe the matters required to be set out in bushfire mitigation plans submitted by electricity suppliers for approval by the OCEI. The proposed regulations also prescribe the standards for inspection of private overhead electric lines. The Regulatory Impact Statement discusses alternatives to the proposed regulations and investigates their nature and impact. The Regulatory Impact Statement undertakes a costs and benefit analysis of the proposed regulations and concludes that there is no significant increase in costs for electricity suppliers arising from making the proposed regulations. A clear benefit arises in the avoidance of bushfires started by electricity assets.

A copy of the Regulatory Impact Statement and of the proposed regulations can be obtained from the Office of the Chief Electrical Inspector, Level 3, Building 2, 4 Riverside Quay, Southbank or by telephoning (03) 9203 9700.

Public comments and written submissions are invited and will be received up to Friday 24 January 2003.

Submissions should be addressed to: Mr Bill Greenland, General Manager Supply Safety, Office of the Chief Electrical Inspector, PO Box 262, Collins Street West, Melbourne 8007.

IAN K. GRAHAM
Chief Electrical Inspector

Subordinate Legislation Act 1994

POLICE REGULATIONS 2003

The proposed Police Regulations 2003 and Regulatory Impact Statement (RIS) are now available for public comment. The proposed Regulations will replace the current Police Regulations 1992, which expire on 31 January 2003.

The objective of the Regulations (in conjunction with the **Police Regulation Act 1958**) is to provide for the employment of

members of the Police Force and Protective Services Officers of suitable skill and integrity, and to provide for the operation of the Police Appeals Board.

The proposed Regulations address a range of personnel management matters such as appointments, promotions and transfers for police members and procedures for hearings before the Police Appeals Board. These procedures, together with those contained in the Act, seek to ensure that the most suitable person is selected for the position, thereby enhancing Victoria Police’s ability to serve the community.

The RIS examines alternatives to the proposed Regulations. The RIS concludes that the proposed Regulations will generate the greatest benefits for the Victorian community.

Public submissions on the proposed Regulations and the RIS are invited. Copies of both documents can be obtained from: Sue Koschade, Justice Policy, Department of Justice, GPO Box 4356QQ, Melbourne, Vic. 3001. Tel: (03) 9651 6225. Fax: (03) 9651 6922.

Copies can also be accessed on the Department of Justice’s internet site, at: <http://www.justice.vic.gov.au>

The closing date for receipt of written submissions is 7 January 2003. All submissions received will be treated as public documents.

MARISA DE CICCO
Director
Justice Policy
Department of Justice

Water Act 1989

EAST GIPPSLAND REGION WATER AUTHORITY

Proposed Cann River Sewerage District

Notice is hereby given that the East Gippsland Region Water Authority, pursuant to Section 96 of the **Water Act 1989**, proposes to seek to declare a Cann River Sewerage District. The area included in the proposed district generally covers the Cann River Township and other adjacent parcels of land.

Full details of the proposal and a copy of the plan showing the extent of the district are available for inspection free of charge at the Authority’s office, 133 Macleod Street, Bairnsdale, during office hours.

Members of the public are invited to make submission on the proposal. Any person making a submission or objection to the proposal should set out grounds for any objection raised in the submission.

Submissions must be received by the Authority by 10 January 2003, which is one month after the publication of this notice in the Government Gazette.

If any submissions are received, the Board of East Gippsland Water will consider them at the scheduled Board meeting on 21 January 2003.

LES MATHIESON
Chief Executive Officer
East Gippsland Water

Water Act 1989

I, Sherryl Garbutt, Minister for Environment and Conservation, make the following Order:

YARRAM WATER SUPPLY PROTECTION AREA DECLARATION ORDER 2002

1. This Order is called the Yarram Water Supply Protection Area Declaration Order 2002.
2. This Order is made under the powers conferred by Division 3 of Part 3 of the **Water Act 1989** and all other available powers.
3. This Order takes effect on and from the date it is published in the Government Gazette.
4. On and from the date on which this Order takes effect—
 - (a) the area of land within the hatched border on Plan No. LEGL./02-032 and shown to be either all depths or greater than 200m, is declared to be a Water Supply Protection Area for the protection of the groundwater resources; and
 - (b) the area shown shall be known as the Yarram Water Supply Protection Area.
5. Plan No. LEGL./02-032 referred to in clause 4 may be inspected at the office of Land and Survey Information Services – Department of Natural Resources and Environment, 436 Lonsdale Street, Melbourne during business hours.

Dated 4 November 2002

SHERRYL GARBUTT
Minister administering the
Water Act 1989



Heritage Act 1995

**NOTIFICATION OF RECOMMENDATION FOR INCLUSION IN
VICTORIAN HERITAGE REGISTER**

In accordance with the powers given to me as Executive Director for the purposes of the Heritage Act, I give notice under Section 35 that I have made the following recommendations to the Heritage Council under Section 32 (1)(a) of the Act.

The following places have been recommended for inclusion in the Victorian Heritage Register:

<i>Category of Place</i>	<i>Description of Place</i>
Heritage Place	Former Stables Building, 40–44 Little Bourke Street, Melbourne.
Heritage Place	Former Bendigo Abattoirs, Lansell Street, Bendigo.
Heritage Place	Former Brunswick Gas & Coke Company Retort House, Hope Street, Brunswick.

Heritage Place Craig & Seeley Offices (former Chef Factory Offices), Hope Street, Brunswick.

In accordance with the powers given to me as Executive Director for the purposes of the Heritage Act, I give notice under Section 35 that I have made the following recommendations to the Heritage Council under Section 32 (1)(b) of the Act.

The following places have not been recommended for inclusion in the Victorian Heritage Register:

Lilydale Railway Station Refreshment Room.

Brick Drains and Gutters, Bairnsdale.

“Drusilla” (Marist Retreat Centre), 26 Brougham Road, Mount Macedon.

Copies of my statements to the owners of the above places, made under Section 34 and Section 34A of the Act, are available for inspection by the public in the offices of Heritage Victoria, Level 22, 80 Collins Street, Melbourne between the hours of 10.00 am – 12.00 pm and 2.00 pm – 4.00 pm by appointment.

Submissions relating to the recommendations will be accepted from interested parties up until midday, 11 February 2003.

Submissions should be directed to the Registrations Co-ordinator, Heritage Victoria, Level 22, Nauru House, 80 Collins Street, Melbourne, 3000, or faxed on 9655 9720.

If you have any queries please contact Joanne Boyd on 9655 9730 or email joanne.boyd@doi.vic.gov.au.

RAY TONKIN
Executive Director

Private Agents Act 1966

NOTICE OF RECEIPT OF APPLICATIONS FOR LICENCES UNDER THE PROVISIONS OF THE PRIVATE AGENTS ACT 1966

I, the undersigned, being the Deputy Registrar of the Magistrates' Court at Ballarat hereby give notice that applications, as under, have been lodged for hearing by the said Court on the date specified.

Any person desiring to object to any of such applications must:—

- (a) lodge with me a notice in the prescribed form of his objection and of the grounds thereof;
- (b) cause a copy of such notice to be served personally or by post upon the applicant at least three days before the hearing of the application; and
- (c) send or deliver
 - (i) where the objection is not made by the officer in charge of the police district in which the Court is situated — a copy of the notice to such officer; and
 - (ii) where the objection is not made by the Registrar or Deputy Registrar — a copy to the Registrar.

<i>Full name of Applicant or in the case of a Firm or Corporation, of the Nominee</i>	<i>Place of Abode of Applicant or Nominee</i>	<i>Name of Firm or Corporation</i>	<i>Address for Registration</i>	<i>Type of Licence</i>	<i>Date of Hearing of Application</i>
Bronwyn Walker	28 Howard Street, Sebastopol		17 Lydiard Street North, Ballarat	Commercial sub-agent	24/12/02

<i>Full name of Applicant or in the case of a Firm or Corporation, of the Nominee</i>	<i>Place of Abode of Applicant or Nominee</i>	<i>Name of Firm or Corporation</i>	<i>Address for Registration</i>	<i>Type of Licence</i>	<i>Date of Hearing of Application</i>
Amanda Oates	324 Kline Street, Ballarat East		17 Lydiard Street North, Ballarat	Commercial sub-agent	24/12/02
Janette Haines	306B Drummond Street North, Ballarat		17 Lydiard Street North, Ballarat	Commercial sub-agent	24/12/02
Carole Ann Oliver	8 Southern Court, Delacombe		17 Lydiard Street North, Ballarat	Commercial sub-agent	24/12/02
Belinda Mary Gavan	11 Lanita Street, Delacombe		17 Lydiard Street North, Ballarat	Commercial sub-agent	24/12/02
Adrian Bernard Smith	40 Lanita Street, Delacombe 3356		40 Lanita Street, Delacombe 3356	Commercial sub-agent	31/12/02

Dated at Ballarat 4 December 2002

STEPHEN J. KIRKPATRICK
Deputy Registrar
of the Magistrates' Court of Victoria
Court House, Ballarat

Occupational Health and Safety Act 1985
VICTORIAN WORKCOVER AUTHORITY
Notice of Issue of Major Hazard Licence

On 20 November 2002, a licence under Part 8 of the Occupational Health and Safety (Major Hazard Facilities) Regulations 2000 was issued to Mobil Refining Australia Pty Ltd and authorises the facility, located at South Crude Tank Farm, Kororoit Creek Road, Altona 3018 to be operated as a major hazard facility.

The Major Hazard Facility Licence was issued for a term of 5 years and will expire on 24 October 2007.

The licence did not include conditions.

The following Schedule 1 materials were authorised by the licence:

From Table 1 of Schedule 1

Material	UN Nos included under name
Methane or Natural Gas	1971,1972

From Table 2 of Schedule 1

Material	Description
Flammable Materials	Liquids which meet the criteria for Class 3 Packing Group I Materials
Flammable Materials	Liquids which meet the criteria for Class 3 Packing Group II or III

BILL MOUNTFORD
Chief Executive

Occupational Health and Safety Act 1985
VICTORIAN WORKCOVER AUTHORITY
Notice of Issue of Major Hazard Licence

On 20 November 2002, a licence under Part 8 of the Occupational Health and Safety (Major Hazard Facilities) Regulations 2000 was issued to Mobil Refining Australia Pty Ltd and authorises the facility, located at Gellibrand Tank Farm, Nelson Parade, Williamstown 3016 to be operated as a major hazard facility.

The Major Hazard Facility Licence was issued for a term of 5 years and will expire on 24 October 2007.

The licence did not include conditions.

The following Schedule 1 materials were authorised by the licence:

From Table 1 of Schedule 1

Material	UN Nos included under name
Nil	Nil

From Table 2 of Schedule 1

Material	Description
Flammable Materials	Liquids which meet the criteria for Class 3 Packing Group I Materials
Flammable Materials	Liquids which meet the criteria for Class 3 Packing Group II or III
Oxidising materials	Oxidising materials that meet the criteria for Class 5.1 Packing Group I or II

BILL MOUNTFORD
Chief Executive

Occupational Health and Safety Act 1985
VICTORIAN WORKCOVER AUTHORITY
Notice of Issue of Major Hazard Licence

On 7 November 2002, a licence under Part 8 of the Occupational Health and Safety (Major Hazard Facilities) Regulations 2000 was issued to Trafigura Fuels Australia Pty Ltd, Unit 6A, 5 Talavera Road, North Ryde, NSW and authorises the facility located at 5 Barclay Crescent, Hastings to be operated as a major hazard facility.

The Major Hazard Facility Licence was issued for a term of five years and will expire on 25 September 2007.

The licence did not include conditions.

The following Schedule 1 materials were authorised by the licence:

From Table 1 of Schedule 1

Material	UN Nos included or excluded under name
Nil	Nil

From Table 2 of Schedule 1

Material	Description
Flammable Materials	Liquids which meet the criteria for Class 3 Packing Group II or III

BILL MOUNTFORD
Chief Executive

Occupational Health and Safety Act 1985

OCCUPATIONAL HEALTH AND SAFETY (MINES) REGULATIONS 2002

Prescribed Mines

I, Robert Lang King, acting under an instrument of authorisation from the Victorian WorkCover Authority, hereby determine in accordance with Regulation 105 of the Occupational Health and Safety (Mines) Regulations 2002, that the class of mines nominated in the schedule below are prescribed mines for the purposes of these regulations.

SCHEDULE 1

Open-cut Brown Coal Mines including any subsequent extensions to those mines which are located in the Latrobe Valley in the State of Victoria and use dredging equipment for mining as defined by the **Mineral Resources Development Act 1990**.

ROBERT LANG KING
Manager, Minerals and Petroleum Regulation
Department of Natural Resources
and Environment



Marine Act 1988

NOTICE UNDER SECTION 15(1)

The Director of Marine Safety, acting on the recommendation of Goulburn Murray Water, the local authority for the Waters of the Cairn Curran Reservoir,

1. revokes the rules regulating the operation of vessels on the Waters of Cairn Curran Reservoir set out in Schedule 52 of the Notice made under section 15(1) of the **Marine Act 1988** and published in the Government Gazette G 26 on 2 July 1998; and
2. gives notice of the following rules regulating the operation of vessels on the Waters of Cairn Curran Reservoir:

SCHEDULE 52
WATERS – CAIRN CURRAN RESERVOIR

Local Authority – Goulburn-Murray Water

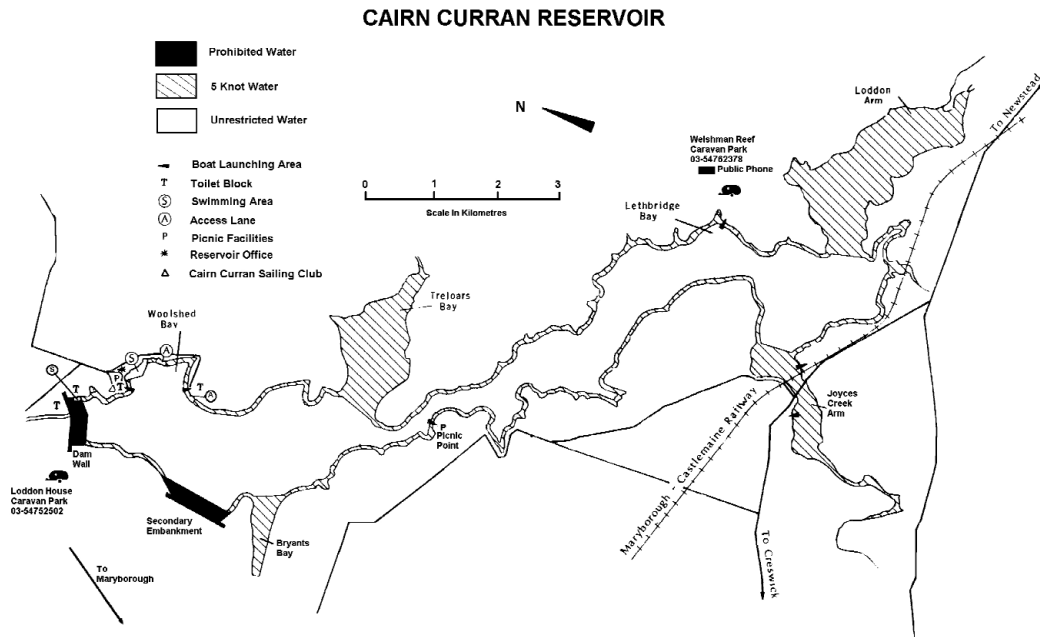
Vessel Operating and Zoning Rules for water levels above 200.000 metres Australian Height Datum (AHD) – being 27% of maximum capacity – as measured at the head gauge board located on the main embankment at Cairn Curran Reservoir

1. Access lanes for the purposes of Clause 5.
The following waters of Cairn Curran Reservoir are access lanes:
 - (a) The waters extending approximately 60 metres from the edge of the water in an area 150 metres wide located 200 metres south of the south-east boundary of the swimming area in Woolshed Bay;
 - (b) The waters extending 60 metres from the edge of the water in an area 300 metres wide and located adjacent to the south-west point of Woolshed Bay;
 - (c) The waters extending 60 metres from the edge of the water in an area 130 metres wide and located 25 metres south of the launching ramp in Lethbridge Bay.

2. 5 Knot speed restriction for the purposes of Clause 7.
The waters of Cairn Curran Reservoir–
 - (a) around the perimeter of the Reservoir for a distance of 60 metres from the edge of the water for the time being except in the access lanes and in the prohibited areas;
 - (b) in Treloars Bay east of a line between two beacons located on opposite shores at the entrance to the bay;
 - (c) in the Loddon Arm east of a line between two beacons located on opposite shores at the entrance to the inlet;
 - (d) in the Joyce’s Creek Arm south-west of a line between two beacons located on opposite shores at the entrance to the inlet;
 - (e) in Bryant’s Bay west of a line between two beacons located on opposite shores at the entrance to the bayare subject to a speed restriction of 5 knots.

3. Areas prohibited to vessels for the purposes of Clause 9.
The waters of Cairn Curran Reservoir–
 - (a) between the main dam wall and a line 200 metres to the south thereof between two beacons inscribed “Stop” and “Prohibited Water Beyond this Point” located on opposite shores of the reservoir;
 - (b) between the secondary embankment and a line 200 metres to the east thereof between two beacons inscribed “Stop” and “Prohibited Water beyond this Point” located on opposite shores of the reservoir;
 - (c) in a swimming area located at the north-east end of Woolshed Bay between a line of red buoys and the foreshore, the line commencing at a point 50 metres east of the launching ramp and extending 240 metres in a south easterly direction and then for 240 metres in an easterly direction to the foreshore;
 - (d) in a swimming area located in the bay on the eastern side of the reservoir 500 metres south of the main dam wall, between a line of red buoys and the foreshore;

- (e) in a swimming area located in Lethbridge Bay 75 metres north-east of the launching ramp between the foreshore and a line between two beacons inscribed "Stop No Boats" located on opposite shores of the bay are prohibited to vessels.



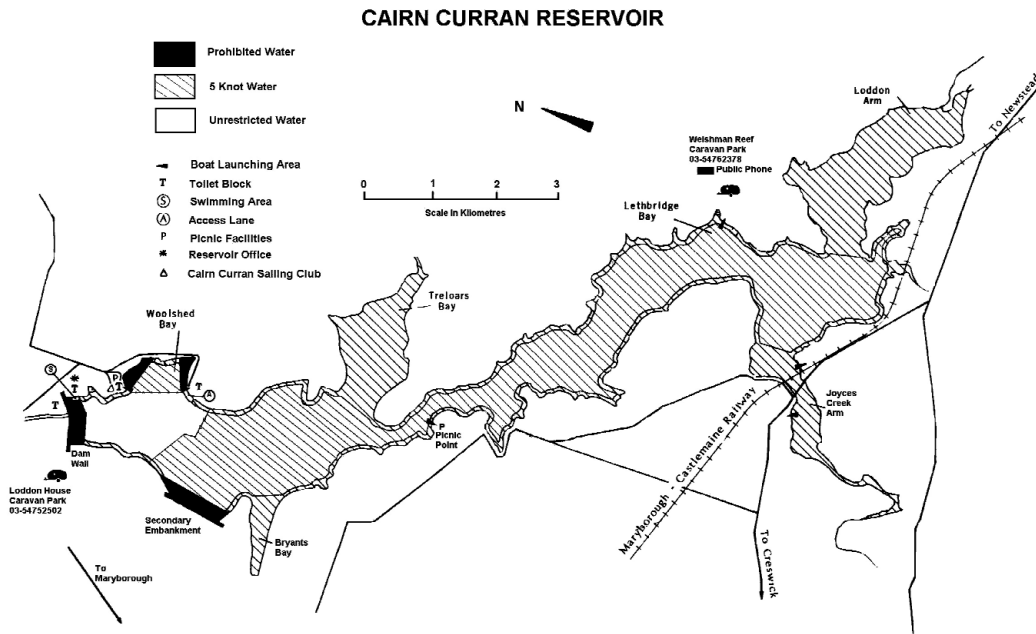
Vessel Operating and Zoning Rules for water levels between 196.000 metres AHD (being 13% of maximum capacity) and 199.999 metres AHD - as measured at the head gauge board located on the main embankment at Cairn Curran Reservoir

1. 5 Knot speed restriction for the purposes of Clause 7.
The waters of Cairn Curran Reservoir—
 - (a) around the perimeter of the Reservoir for a distance of approximately 60 metres from the edge of the water for the time being except in the access lanes and in the prohibited areas;
 - (b) in Treloars Bay east of a line between two beacons located on opposite shores at the entrance to the bay;
 - (c) in the Loddon Arm east of a line between two beacons located on opposite shores at the entrance to the inlet;
 - (d) in the Joyce’s Creek Arm south-west of a line between two beacons located on opposite shores at the entrance to the inlet;
 - (e) in Bryant’s Bay west of a line between two beacons located on opposite shores at the entrance to the bayare subject to a speed restriction of 5 knots;
 - (f) in Woolshed Bay east of a line between two beacons located on opposite shores at the boat ramps which mark the entrance to the bay;
 - (g) south of a line extending from the northern end of the secondary embankment and in an easterly direction, along a line of 5 knot buoys to a beacon located on the eastern shore.

2. Areas prohibited to vessels for the purposes of Clause 9.

The waters of Cairn Curran Reservoir—

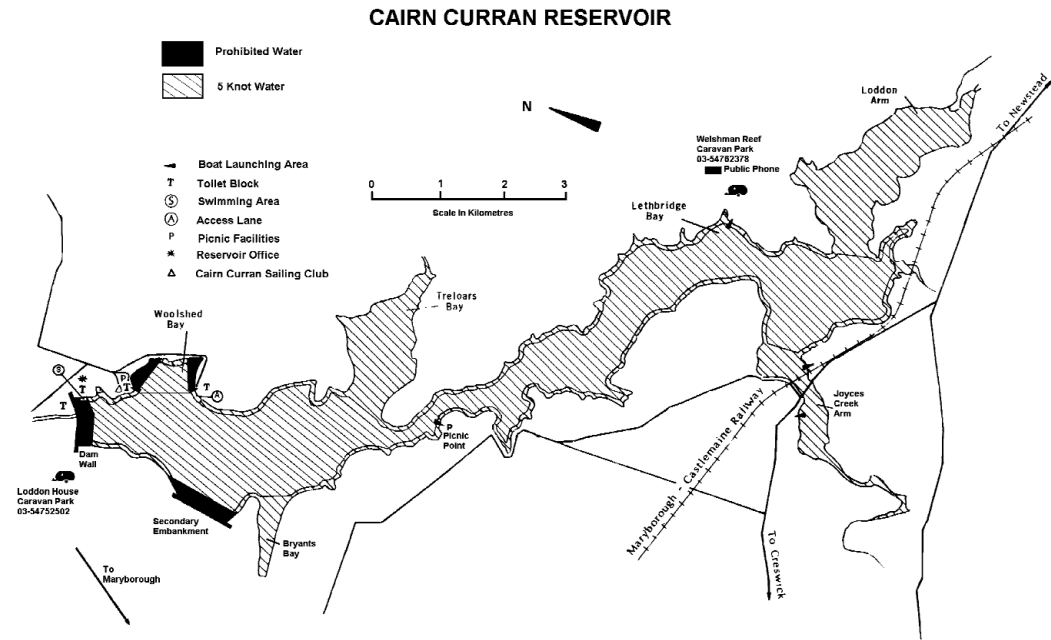
- (a) between the main dam wall and a line approximately 200 metres to the south thereof between two beacons inscribed “Stop” and “Prohibited Water Beyond this Point” located on opposite shores of the reservoir;
- (b) between the secondary embankment and a line approximately 200 metres to the east thereof between two beacons inscribed “Stop” and “Prohibited Water beyond this Point” located on opposite shores of the reservoir;
- (c) in a swimming area located at the north-east end of Woolshed Bay between a line of red buoys and the foreshore, the line commencing at a point approximately 50 metres east of the launching ramp and extending approximately 240 metres in a south easterly direction and then for approximately 240 metres in an easterly direction to the foreshore;
- (d) in a swimming area located in the bay on the eastern side of the reservoir approximately 500 metres south of the main dam wall, between a line of red buoys and the foreshore;
- (e) in a swimming area located in Lethbridge Bay approximately 75 metres north-east of the launching ramp between the foreshore and a line between two beacons inscribed “Stop No Boats” located on opposite shores of the bay are prohibited to vessels;
- (f) extending 60 metres from the edge of the water in an areas extending 200 metres east of the southern boat ramp;
- (g) extending 60 metres from the edge of the water in an areas extending 250 metres east of the northern boat ramp.



Vessel Operating and Zoning Rules for water levels 195.999 metres AHD (being 13% of maximum capacity) or less – as measured at the head gauge board located on the main embankment at Cairn Curran Reservoir

- 1. 5 Knot speed restriction for the purposes of Clause 7.
All waters of Cairn Curran Reservoir excluding those areas described below as being prohibited for vessels.

2. Areas prohibited to vessels for the purposes of Clause 9.
The waters of Cairn Curran Reservoir—
 - (a) between the main dam wall and a line approximately 200 metres to the south thereof between two beacons inscribed “Stop” and “Prohibited Water Beyond this Point” located on opposite shores of the reservoir;
 - (b) between the secondary embankment and a line approximately 200 metres to the east thereof between two beacons inscribed “Stop” and “Prohibited Water beyond this Point” located on opposite shores of the reservoir;
 - (c) in a swimming area located at the north-east end of Woolshed Bay between a line of red buoys and the foreshore, the line commencing at a point approximately 50 metres east of the launching ramp and extending approximately 240 metres in a south easterly direction and then for approximately 240 metres in an easterly direction to the foreshore;
 - (d) in a swimming area located in the bay on the eastern side of the reservoir approximately 500 metres south of the main dam wall, between a line of red buoys and the foreshore;
 - (e) in a swimming area located in Lethbridge Bay approximately 75 metres north-east of the launching ramp between the foreshore and a line between two beacons inscribed “Stop No Boats” located on opposite shores of the bay are prohibited to vessels;
 - (f) extending 60 metres from the edge of the water in an areas extending 200 metres east of the southern boat ramp;
 - (g) extending 60 metres from the edge of the water in an areas extending 250 metres east of the northern boat ramp.



Dated 29 November 2002

JOHN LORD AM
Director of Marine Safety

**Marine Act 1988**

NOTICE UNDER SECTION 15(1)

The Director of Marine Safety, acting on the recommendation of Goulburn Murray Water, the local authority for the Waters of the Laanecoorie Reservoir,

1. revokes the rules regulating the operation of vessels on the Waters of Laanecoorie Reservoir set out in Schedule 65 of the Notice made under section 15(1) of the **Marine Act 1988** and published in the Government Gazette G 26 on 2 July 1998; and
2. gives notice of the following rules regulating the operation of vessels on the Waters of Laanecoorie Reservoir:

SCHEDULE 65**WATERS-LAANECOORIE RESERVOIR**

Local Authority-Goulburn-Murray Water

Interpretation.

In this Schedule—

“**Circuit**” means a path commencing immediately adjacent to the eastern boundary of the access lane proceeding in a clockwise direction and terminating at the commencement point keeping at all times to the left of a line between two red and yellow buoys located in the water approximately 100 metres from the northern and southern ends respectively of the speed boating area.

“**Speed Boating Area**” means those waters of the reservoir which are not prohibited areas or on which a speed limit applies.

1. Access lane for the purposes of Clause 5.
The waters of Laanecoorie Reservoir extending approximately 30 metres from the edge of the water in an area approximately 80 metres wide located approximately 80 metres south of the launching ramp are an access lane.
2. 5 knot speed restriction zones for the purposes of Clause 7.
The following waters of Laanecoorie Reservoir are subject to a 5 knot speed restriction.
 - (1) The whole of the waters of Laanecoorie Reservoir between sunset and 10.00 a.m. on any day.
 - (2) The waters of Laanecoorie Reservoir—
 - (a) around the perimeter of the reservoir for a distance of approximately 30 metres from the edge of the water for the time being except in the access lane and in the prohibited areas;
 - (b) in Waanyarra Inlet west of a line between signs located on the foreshore each side of the entrance to the inlet;
 - (c) in Bolands Lagoon south-east of a line between signs located on the foreshore each side of the entrance to the lagoon;
 - (d) south of a line between a beacon located on the north shore of the reservoir approximately 60 metres north of the entrance to Waanyarra Inlet and a beacon located on the south-east shore of the reservoir approximately 180 metres south of the entrance to Bolands Lagoon;

- (e) South of a line between a beacon located on the North shore of the reservoir approximately 260 metres north of the entrance to Waanyarra inlet and a 5 knot buoy located in the centre of Bolands Lagoon on the south east side of the reservoir.
3. Areas prohibited to vessels for the purposes of Clause 9.
The waters of Laanecoorie Reservoir–
- (a) between the dam wall and a line approximately 200 metres to the south thereof between two beacons inscribed “Stop” and “Prohibited Water Beyond This Point” and located on opposite shores of the Reservoir;
 - (b) extending approximately 30 metres from the edge of the water for the time being in a swimming area approximately 60 metres wide located approximately 20 metres east of the launching ramp, the boundaries of the swimming area being marked by red buoys are prohibited to vessels.
4. Exclusive use and special purpose areas for the purposes of Clause 13.
The following rules must be observed in the speed boating area:
- (a) A person must not operate a vessel with an engine used for propulsion at a speed exceeding 5 knots–
 - (i) when four other vessels are operating in that area apparently at a speed exceeding 5 knots; or
 - (ii) for more than two circuits or, when engaged in waterskiing, for more than two circuits or for continuous period of more than 20 minutes, when another vessel with and engine used for propulsion apparently capable of speeds in excess of 5 knots is waiting within the access lane to operate;
 - (b) A person operating a vessel with an engine used for propulsion at a speed in excess of 5 knots–
 - (i) must complete an entire circuit before pulling into shore; and
 - (ii) must, when necessary to stop during a circuit. immediately pull in as close as is practicable to the shore, secure all equipment and proceed and complete the circuit only when it is safe to do so and so as not to impede the progress of other vessels in that area;
 - (c) A person operating a vessel with an engine used for propulsion at a speed not exceeding 5 knots during the time when speeds exceeding 5 knots are permitted must not, except for the purpose of assisting a water-skier or another person in the water or for emergency reasons when it would not be practicable to complete a circuit, stop or anchor and must operate in a clockwise direction as close as practicable to the shore line;
 - (d) A person operating a vessel which is manually or wind propelled during the time when speeds exceeding 5 knots are permitted must not stop or anchor or operate in a manner so as to impede the operation of other vessels.
5. Direction of travel for the purposes of Clause 14.
All vessels must proceed in a clockwise direction in relation to the approximate centre of the waters of Laanecoorie Reservoir.

6. Revocation of these rules.

Unless Goulburn–Murray Water recommends the continuation of these rules, these rules will be revoked 12 months after the date of publication in the Government Gazette and Schedule 65 made in Notice No.1 and published in the Government Gazette G26 on 2 July 1998 will be reinstated.

Dated 5 December 2002

JOHN LORD AM
Director of Marine Safety



Marine Act 1988

NOTICE UNDER SECTION 15(1)

The Director of Marine Safety, acting on the recommendation of Goulburn Murray Water, the local authority for the Waters of the Lake Eppalock,

1. revokes the rules regulating the operation of vessels on the Waters of Lake Eppalock set out in Schedule 49 of the Notice made under section 15(1) of the **Marine Act 1988** and published in the Government Gazette G 26 on 2 July 1998; and
2. gives notice of the following rules regulating the operation of vessels on the Waters of Lake Eppalock:

**SCHEDULE 49
WATERS – LAKE EPPALOCK**

Local Authority – Goulburn-Murray Water

Vessel Operating and Zoning Rules for water levels above 180.000 metres Australian Height Datum (AHD) – as measured at the head gauge board located on the outlet tower in Tower Bay

1. Excluded speed limits for the purposes of Clause 3(a).
The waters of Lake Eppalock are not subject to the requirements of Clause 3(a) of this notice.
2. 5 knot speed restriction zones for the purposes of Clause 7.
The following waters of Lake Eppalock are subject to a speed restriction of 5 knots:
The waters of Lake Eppalock within–
 - (a) Balee Bay–south of a line between beacons located on the foreshore on either side of the small inlet at the east side of the southern end of the bay except in the prohibited area;
 - (b) Kangaroo Arm–south of a line between beacons located on the foreshore on either side of the arm approximately 100 metres south of the Eppalock Caravan Park launching ramp;
 - (c) Beal Bay–south of a line between beacons located on the foreshore on either side of the southern portion of the bay except in the prohibited area located adjacent to Site E5;
 - (d) Glover Bay–west of a line between beacons located on opposite shores at the entrance to the bay;

- (e) Coliban Pool—north of a line between beacons located on opposite shores at the entrance to the bay located in the northern section of the Coliban Pool;
- (f) Coliban River Arm—south of a line between beacons located on opposite shores at the entrance to the narrow section of the arm immediately south of the Coliban Pool;
- (g) The Strait—in the Strait connecting the Coliban Pool and Metcalfe Pool between a line passing between beacons located on the shore on either side of the entrances to the northern and southern sections of the narrow waters of the Strait;
- (h) Campaspe River Arm—in the Campaspe River Arm south of a line between beacons located on the shore on either side of the lake at the entrance to the narrow section of the arm approximately 200 metres south of the Metcalfe Housing Co-operative;
- (i) Native Dog Inlet—south of a line between beacons located on opposite shores at the entrance to the inlet;
- (j) Turners Reach—east of a line between beacons located on opposite shores at the entrance to the reach;
- (k) Meadow Valley Inlet—south of a line between beacons located on opposite shores approximately 200 metres south of the entrance to the inlet;
- (l) Wild Duck Inlet—south of a line between beacons located on opposite shores approximately 100 metres east of the entrance to the inlet;
- (m) Mount Ida Inlet—east of a line between beacons located on opposite shores approximately 100 metres east of the entrance to the inlet;
- (n) Lakeshore Caravan Park—in an area approximately 5 metres wide adjacent to the Lakeshore Caravan Park and extending in a southerly direction from the shore to the island the centre line between the shore and island being marked by yellow buoys on the water;
- (o) Kimbolton Pool
 - (i) Northern Bay—in the bay situated adjacent to the northern shore of Kimbolton Pool between Strath Bay and Tower Bay north of a line between beacons on opposite shores at the entrance to the bay;
 - (ii) Bendigo Yacht Club—extending approximately 60 metres from the edge of the water for the time being in an area approximately 75 metres wide, located along the western shore of Kimbolton Pool adjacent to Site B2 between sides boundaries marked by yellow buoys in the water.
- (p) Launching Ramps—extending approximately 60 metres from the edge of the water for the time being in an area approximately 40 metres wide with the centre of the outward boundary being marked by one yellow buoy in the water immediately in front of the launching ramps at the following locations:
 - (i) Adjacent to the western shore of the Kimbolton Pool;
 - (ii) Adjacent to the northern shore of the Eppalock Caravan Park;
 - (iii) Adjacent to the northern shore of Kirrang Point;
 - (iv) Adjacent to the northern shore of the Coliban Pool;
 - (v) Adjacent to the eastern shore of the Metcalfe Caravan Park;
 - (vi) Adjacent to the northern shore of the Derrinal Pool;

- (vii) Adjacent to the western shore of the Moorabbee Lodge Caravan Park;
 - (viii) Adjacent to the southern shore of the Lakeshore Caravan Park.
3. Areas prohibited to vessels for the purposes of Clause 9.
- The following waters of Lake Eppalock are prohibited to vessels:
- A. Tower Bay—between the dam wall and a line approximately 300 metres to the south thereof between beacons inscribed “Stop” and “Prohibited Water Beyond This Point” located on opposite shores at the entrance to the bay;
 - B. Swimming areas—in swimming areas, the boundaries being marked by red buoys in the water, and located at the following locations:
 - (a) Strath Bay—extending approximately 60 metres from the edge of the water for the time being in an area approximately 100 metres wide and situated adjacent to the western shore of the bay immediately south of the toilet block;
 - (b) Randalls Cove—west of a line commencing on the northern peninsula of the cove and extending in a southerly direction for approximately 400 metres and north of an east-west line commencing from a point on the south-west shore of the cove and intersecting the north-south boundary approximately 120 metres offshore.
 - C. Balee Bay
 - (i) Site B12—extending approximately 40 metres from the edge of the water for the time being in an area approximately 50 metres wide and located adjacent to Site B12 on the western shore of the bay;
 - (ii) Eppalock Caravan Park—extending approximately 60 metres from the edge of the water for the time being in an area approximately 70 metres wide located approximately 30 metres east of the launching ramp on the north-east shore of the caravan park;
 - (iii) Sites C1, C2 and C3, C3 and C4, and C5—four areas extending approximately 60 metres from the edge of the water for the time being in areas approximately 50 metres wide and located along the eastern shore of Balee Bay adjacent to Sites C1, C2 and C3, C3 and C4, and C5;
 - D. Loranthus Bay

Sites D3, D4, D5, D6 and D6A2—five areas extending approximately 60 metres from the edge of the water for the time being in areas approximately 40 metres wide located along the eastern shore of Loranthus Bay adjacent to Sites D3, D4, D5, D6 and D6A2.
 - E. Beal Bay
 - (i) Site D7—west of a line across the western extremity of the bay located immediately north of Site D7;
 - (ii) Site D9—extending approximately 60 metres from the edge of the water for the time being in an area approximately 40 metres wide located along the western shore of Beal Bay adjacent to the north-east shore of Site D9;
 - (iii) Sites E5, E6, E7, E9 and E10—five areas extending approximately 60 metres from the edge of the water for the time being in areas approximately 40 metres wide located along the eastern shore of Beal Bay adjacent to Sites E5, E6, E7, E9 and E10.

- F. Mutual Bay
 - (i) Sites E11, E12 and E13—three areas extending approximately 60 metres from the edge of the water for the time being in areas approximately 40 metres wide located along the north-west shore of Mutual Bay adjacent to Sites E11, E12 and E13;
 - (ii) Site F2—between the bridge connecting the main land and Sometime Island and a line also between the mainland and Sometime Island located approximately 40 metres west of the bridge.
- G. Glover Bay
Low Head Inlet—north of a line located at the entrance to the inlet.
- H. Whisky Island Pool
Site G1—extending approximately 60 metres from the edge of the water for the time being in an area approximately 50 metres wide and located along the south-west shore of Whisky Island Pool adjacent to Site G1.
- I. Point Wesley
 - (i) Site G4—extending approximately 60 metres from the edge of the water for the time being in an area approximately 50 metres wide and located along the northern shore of Point Wesley and adjacent to site G4;
 - (ii) Site G5—west of a line in the western corner of the small bay situated immediately south of Point Wesley and adjacent to Site G5;
 - (iii) Site G9—extending approximately 60 metres from the edge of the water for the time being in an area approximately 50 metres wide and located along the western shore of the Lake and approximately 150 metres south of Point Wesley and adjacent to Site G9.
- J. Point Knox
Site G10—north of a line across the northern part of the bay on the north-east side of Point Knox and adjacent to the eastern boundary of Site G10.
- K. Coliban Pool
 - (i) Site G12—extending approximately 60 metres from the edge of the water for the time being in an area approximately 60 metres wide located along the northern shore of the Coliban Pool adjacent to Site G12;
 - (ii) Site H3—north of a line across the small inlet in the northern section of the bay located in the north-west corner of the Coliban Pool and adjacent to the southern shore of H3;
 - (iii) Site H4—
 - (a) extending approximately 40 metres from the edge of the water for the time being in an area approximately 30 metres wide located along the southern shore near the western extremity of the bay located in the north-west corner of the Coliban Pool adjacent to the northern shore of Site H4;
 - (b) extending approximately 40 metres from the edge of the water for the time being in an area approximately 30 metres wide located on the southern shore at the entrance to the bay located in the north-west corner of the Coliban Pool and adjacent to the north-east boundary of Site H4;

- (iv) Site H5—extending approximately 60 metres from the edge of the water for the time being in an area approximately 50 metres wide and located along the western shore of the Coliban Pool adjacent to Site H5;
 - (v) Site H7—extending approximately 60 metres from the edge of the water for the time being in an area approximately 50 metres wide located along the western shore of the Coliban Pool adjacent to the south-east boundary of Site H7.
- L. Metcalfe Pool
- (i) Metcalfe Caravan Park—west of a line across the small bay located on the western side of the Metcalfe Pool adjacent to the northern boundary of the Metcalfe Caravan Park;
 - (ii) Metcalfe Housing Co-operative—extending approximately 60 metres from the edge of the water for the time being in an area approximately 250 metres wide located along the western shore of the Campaspe River Arm adjacent to the Metcalfe Housing Co-operative.
- M. Lakeshore Caravan Park—extending approximately 30 metres from the edge of the water for the time being in an area approximately 30 metres wide located adjacent to the Lakeshore Caravan Park between the island and the mainland.
- N. Derrinal Pool
- (i) Moorabee Lodge Caravan Park—in McIvor Bay east of a line located in the inlet on the eastern side of the Bay and adjacent to the western shore of the Moorabee Lodge Caravan Park;
 - (ii) Public Boat Launching Ramp—extending approximately 60 metres from the edge of the water for the time being in an area approximately 80 metres wide located approximately 30 metres north of the public boat launching ramp;
 - (iii) Coliban Water Sports Club—extending approximately 60 metres from the edge of the water for the time being in an area approximately 100 metres wide located along the northern shore of the Derrinal Pool adjacent to the Coliban Water Sports Club site;
 - (iv) Victorian Speed Boat Club—extending approximately 60 metres from the edge of the water for the time being in an area approximately 80 metres wide located along the southern shore of the Victorian Speed Boat Club site.
4. Exclusive use and special purpose areas for the purpose of Clause 3.
The waters of Lake Eppalock north of a line between signs inscribed “Area for Manually Operated Boats and Windsurfers” located on the foreshore each side of the entrance to Strath Bay, excluding the prohibited area, are set aside for manually operated vessels and windsurfers.

Vessel Operating and Zoning Rules for water levels 179.999 metres AHD or less – as measured at the head gauge board located on the outlet tower in Tower Bay

1. 5 knot speed restriction zones for the purposes of Clause 7.
All waters of Lake Eppalock are subject to a speed restriction of 5 knots.
2. Areas prohibited to vessels for the purposes of Clause 9.
The following waters of Lake Eppalock are prohibited to vessels:

- A. Tower Bay—between the dam wall and a line approximately 300 metres to the south thereof between beacons inscribed “Stop” and “Prohibited Water Beyond This Point” located on opposite shores at the entrance to the bay;
- B. Swimming areas—in swimming areas, the boundaries being marked by red buoys in the water, and located at the following locations:
 - (a) Strath Bay—extending approximately 60 metres from the edge of the water for the time being in an area approximately 100 metres wide and situated adjacent to the western shore of the bay immediately south of the toilet block;
 - (b) Randalls Cove—west of a line commencing on the northern peninsula of the cove and extending in a southerly direction for approximately 400 metres and north of an east-west line commencing from a point on the south-west shore of the cove and intersecting the north-south boundary approximately 120 metres offshore;
- C. Balee Bay
 - (i) Site B12—extending approximately 40 metres from the edge of the water for the time being in an area approximately 50 metres wide and located adjacent to Site B12 on the western shore of the bay;
 - (ii) Eppalock Caravan Park—extending approximately 60 metres from the edge of the water for the time being in an area approximately 70 metres wide located approximately 30 metres east of the launching ramp on the north-east shore of the caravan park;
 - (iii) Sites C1, C2 and C3, C3 and C4, and C5—four areas extending approximately 60 metres from the edge of the water for the time being in areas approximately 50 metres wide and located along the eastern shore of Balee Bay adjacent to Sites C1, C2 and C3, C3 and C4, and C5.
- D. Loranthus Bay
Sites D3, D4, D5, D6 and D6A2—five areas extending approximately 60 metres from the edge of the water for the time being in areas approximately 40 metres wide located along the eastern shore of Loranthus Bay adjacent to Sites D3, D4, D5, D6 and D6A2.
- E. Beal Bay
 - (i) Site D7—west of a line across the western extremity of the bay located immediately north of Site D7;
 - (ii) Site D9—extending approximately 60 metres from the edge of the water for the time being in an area approximately 40 metres wide located along the western shore of Beal Bay adjacent to the north-east shore of Site D9;
 - (iii) Sites E5, E6, E7, E9 and E10—five areas extending approximately 60 metres from the edge of the water for the time being in areas approximately 40 metres wide located along the eastern shore of Beal Bay adjacent to Sites E5, E6, E7, E9 and E10.
- F. Mutual Bay
 - (i) Sites E11, E12 and E13—three areas extending approximately 60 metres from the edge of the water for the time being in areas approximately 40 metres wide located along the north-west shore

- of Mutual Bay adjacent to Sites E11, E12 and E13;
- (ii) Site F2—between the bridge connecting the main land and Sometime Island and a line also between the mainland and Sometime Island located approximately 40 metres west of the bridge.
- G. Glover Bay
Low Head Inlet—north of a line located at the entrance to the inlet.
- H. Whisky Island Pool
Site G1—extending approximately 60 metres from the edge of the water for the time being in an area approximately 50 metres wide and located along the south-west shore of Whisky Island Pool adjacent to Site G1.
- I. Point Wesley
- (i) Site G4—extending approximately 60 metres from the edge of the water for the time being in an area approximately 50 metres wide and located along the northern shore of Point Wesley and adjacent to site G4;
- (ii) Site G5—west of a line in the western corner of the small bay situated immediately south of Point Wesley and adjacent to Site G5;
- (iii) Site G9—extending approximately 60 metres from the edge of the water for the time being in an area approximately 50 metres wide and located along the western shore of the Lake and approximately 150 metres south of Point Wesley and adjacent to Site G9.
- J. Point Knox
Site G10—north of a line across the northern part of the bay on the north-east side of Point Knox and adjacent to the eastern boundary of Site G10.
- K. Coliban Pool
- (i) Site G12—extending approximately 60 metres from the edge of the water for the time being in an area approximately 60 metres wide located along the northern shore of the Coliban Pool adjacent to Site G12;
- (ii) Site H3—north of a line across the small inlet in the northern section of the bay located in the north-west corner of the Coliban Pool and adjacent to the southern shore of H3;
- (iii) Site H4—
- (a) extending approximately 40 metres from the edge of the water for the time being in an area approximately 30 metres wide located along the southern shore near the western extremity of the bay located in the north-west corner of the Coliban Pool adjacent to the northern shore of Site H4;
- (b) extending approximately 40 metres from the edge of the water for the time being in an area approximately 30 metres wide located on the southern shore at the entrance to the bay located in the north-west corner of the Coliban Pool and adjacent to the north-east boundary of Site H4;

- (iv) Site H5—extending approximately 60 metres from the edge of the water for the time being in an area approximately 50 metres wide and located along the western shore of the Coliban Pool adjacent to Site H5;
 - (v) Site H7—extending approximately 60 metres from the edge of the water for the time being in an area approximately 50 metres wide located along the western shore of the Coliban Pool adjacent to the south-east boundary of Site H7.
- L. Metcalfe Pool
- (i) Metcalfe Caravan Park—west of a line across the small bay located on the western side of the Metcalfe Pool adjacent to the northern boundary of the Metcalfe Caravan Park;
 - (ii) Metcalfe Housing Co-operative—extending approximately 60 metres from the edge of the water for the time being in an area approximately 250 metres wide located along the western shore of the Campaspe River Arm adjacent to the Metcalfe Housing Co-operative.
- M. Lakeshore Caravan Park—extending approximately 30 metres from the edge of the water for the time being in an area approximately 30 metres wide located adjacent to the Lakeshore Caravan Park between the island and the mainland.
- N. Derrinal Pool
- (i) Moorabbee Lodge Caravan Park—in McIvor Bay east of a line located in the inlet on the eastern side of the Bay and adjacent to the western shore of the Moorabbee Lodge Caravan Park;
 - (ii) Public Boat Launching Ramp—extending approximately 60 metres from the edge of the water for the time being in an area approximately 80 metres wide located approximately 30 metres north of the public boat launching ramp;
 - (iii) Coliban Water Sports Club—extending approximately 60 metres from the edge of the water for the time being in an area approximately 100 metres wide located along the northern shore of the Derrinal Pool adjacent to the Coliban Water Sports Club site;
 - (iv) Victorian Speed Boat Club—extending approximately 60 metres from the edge of the water for the time being in an area approximately 80 metres wide located along the southern shore of the Victorian Speed Boat Club site.
3. Exclusive use and special purpose areas for the purpose of Clause 3.
The waters of Lake Eppalock north of a line between signs inscribed “Area for Manually Operated Boats and Windsurfers” located on the foreshore each side of the entrance to Strath Bay, excluding the prohibited area, are set aside for manually operated vessels and windsurfers.

Dated 3 December 2002

JOHN LORD AM
Director of Marine Safety

AGREEMENT FOR THE EXHIBITION STREET EXTENSION PROJECT

Notice under Schedule 1 of the Agreement for the Exhibition Street Extension Project between the Crown in right of the State of Victoria and City Link Extension Pty Limited (the "ESEP Deed").

City Link Extension Pty Limited (ABN 40 082 058 615) ("Clepc") gives notice of the following Charge Tolls for the Exhibition Street Extension:

Charge Tolls (\$/vehicle)

Category of Vehicle Tollable Section	Car	Light Commercial Vehicle	Heavy Commercial Vehicle	Motor Cycle
Exhibition Street Extension	0.79	1.27	1.51	0.40

Clepc intends that these Charge Tolls will first apply in the quarter ending 31 March 2003.

Capitalised terms in this notice that are defined in the ESEP Deed have the same meaning as given by the ESEP Deed.

P G B O'SHEA
Company Secretary
City Link Extension Pty Limited
ABN 40 082 058 615

G R PHILLIPS
Finance Director
City Link Extension Pty Limited
ABN 40 082 058 615

AGREEMENT FOR THE MELBOURNE CITY LINK

Notice under Schedule 3 of the Agreement for the Melbourne City Link between the Crown in right of the State of Victoria, CityLink Melbourne Limited, Perpetual Trustee Company Limited and City Link Management Limited (the "Concession Deed").

CityLink Melbourne Limited (ABN 65 070 810 678) ("CityLink Melbourne") gives notice of the following Charge Tolls, Maximum Charge Tolls, Day Tolls, Taxi Tolls and Taxi Day Tolls for the Melbourne City Link:

Charge Tolls (\$/vehicle)

Category of Vehicle Tollable Section	Car	Light Commercial Vehicle	Heavy Commercial Vehicle	Motor Cycle
Tullamarine Freeway Upgrade, between Moreland Road and Brunswick Road	1.27	2.03	2.41	0.63
Western Link Section 1, between Racecourse Road and Dynon Road	1.27	2.03	2.41	0.63
Western Link Section 2, between Footscray Road and West Gate Freeway	1.59	2.54	3.01	0.79
Domain Tunnel and that part of the Southern Link leading into that Tunnel between the eastern portal of that Tunnel and Punt Road, other than that part of Southern Link Section 1:				
(a) between Punt Road and the exit to Boulton Parade; and				
(b) comprising Boulton Parade	1.59	2.54	3.01	0.79
Burnley Tunnel and that part of the Southern Link leading out of that Tunnel between the eastern portal of that Tunnel and Burnley Street	2.85	4.56	5.42	1.43
Southern Link Section 1, between Burnley Street and Punt Road and including that part of Southern Link Section 1:				
(a) between Punt Road and the exit to Boulton Parade; and				
(b) comprising Boulton Parade	1.27	2.03	2.41	0.63
Southern Link Section 5, between Punt Road and Burnley Street other than that part of the Southern Link leading out of the Burnley Tunnel between the eastern portal of that Tunnel and Burnley Street	1.27	2.03	2.41	0.63
Southern Link Section 1, between Glenferrie Road and Burnley Street	1.27	2.03	2.41	0.63
Southern Link Section 5, between Burnley Street and Glenferrie Road	1.27	2.03	2.41	0.63

Southern Link Section 1, between Punt Road and Swan Street Intersection, other than:				
(a) that part of Southern Link Section 1:				
(i) between Punt Road and the exit to Boulton Parade; and				
(ii) comprising Boulton Parade; and				
(b) that part of the Southern Link leading into the Domain Tunnel between the eastern portal of that Tunnel and Punt Road	0.79	1.27	1.51	0.40
Southern Link Section 5, between Swan Street Intersection and Punt Road	0.79	1.27	1.51	0.40

Notes:

1. When travelling on Southern Link Section 1 between Burnley Street and Punt Road and then onto Batman Avenue, the Tollable Sections may be combined for the purposes of levying Tolls.
2. When travelling on Southern Link Section 1 and into the Domain Tunnel, the Tollable Sections may be combined for the purposes of levying Tolls.
3. A reference in the description of a Tollable Section to a part of the Southern Link between a particular street or road and Burnley Street, includes that part of the Southern Link between that particular street or road and where Burnley Street would cross the Southern Link if Burnley Street continued in a straight southerly direction from its southernmost extremity.
4. In this table:
 - “Boulton Parade” includes the off-ramp connecting the rest of the Southern Link to Boulton Parade;
 - “Burnley Tunnel” means the eastbound tunnel between Sturt Street and Burnley Street;
 - “Domain Tunnel” means the westbound tunnel between Punt Road and Sturt Street; and
 - “Swan Street Intersection” means the intersection between Swan Street and Batman Avenue.

Maximum Charge Tolls (\$/vehicle)

Category of Vehicle	Car	Light Commercial Vehicle	Heavy Commercial Vehicle	Motor Cycle
Trips where the passage of the Vehicle on the last Tollable Section comprising the Trip before exiting the Link occurs between 6.00 am and 8.00 pm	4.75	6.34	6.34	2.38
Trips where the passage of the Vehicle on the last Tollable Section comprising the Trip before exiting the Link occurs between 8.00 pm and 6.00 am	4.75	4.75	4.75	2.38

Day Tolls (\$/vehicle)

Category of Vehicle	Car	Light Commercial Vehicle	Heavy Commercial Vehicle	Motor Cycle
Day Toll	9.10	14.55	17.30	4.55

Taxi Tolls (\$/Taxi)

Trip	Taxi Toll
Trips involving use of any or all of the Tollable Sections which comprise the Western Link* and no other Tollable Sections	2.20
Trips involving use of any or all of the Tollable Sections which comprise the Southern Link** and no other Tollable Sections	2.20
Trips involving use of Tollable Sections which comprise both the Western Link* and the Southern Link**	3.85

* The Western Link comprises the following three Tollable Sections:

1. Tullamarine Freeway Upgrade, between Moreland Road and Brunswick Road.
2. Western Link Section 1, between Racecourse Road and Dynon Road.
3. Western Link Section 2, between Footscray Road and West Gate Freeway.

** The Southern Link comprises the following eight Tollable Sections:

1. Domain Tunnel and that part of the Southern Link leading into that Tunnel between the eastern portal of that Tunnel and Punt Road, other than that part of Southern Link Section 1:
 - (a) between Punt Road and the exit to Boulton Parade; and
 - (b) comprising Boulton Parade.

2. Southern Link Section 1, between Burnley Street and Punt Road and including that part of Southern Link Section 1:
 - (a) between Punt Road and the exit to Boulton Parade; and
 - (b) comprising Boulton Parade.
3. Southern Link Section 5, between Punt Road and Burnley Street other than that part of the Southern Link leading out of the Burnley Tunnel between the eastern portal of that Tunnel and Burnley Street.
4. Burnley Tunnel and that part of the Southern Link leading out of that Tunnel between the eastern portal of that Tunnel and Burnley Street.
5. Southern Link Section 1, between Glenferrie Road and Burnley Street.
6. Southern Link Section 5, between Burnley Street and Glenferrie Road.
7. Southern Link Section 1, between Punt Road and Swan Street Intersection, other than:
 - (a) that part of Southern Link Section 1:
 - (i) between Punt Road and the exit to Boulton Parade; and
 - (ii) comprising Boulton Parade; and
 - (b) that part of the Southern Link leading into the Domain Tunnel between the eastern portal of that Tunnel and Punt Road.
8. Southern Link Section 5, between Swan Street Intersection and Punt Road.

Taxi Day Tolls (\$/Taxi)

Taxi	Taxi Day toll
Metropolitan Taxi	7.70
A Taxi not being a Metropolitan Taxi	5.50

CityLink Melbourne intends that each Charge Toll, Maximum Charge Toll, Day Toll, Taxi Toll and Taxi Day Toll specified above will first apply in the quarter ending 31 March 2003.

Capitalised terms in this notice that are defined in the Concession Deed have the same meaning as given by the Concession Deed.

P G B O'SHEA
 Company Secretary
 CityLink Melbourne Limited
 (ABN 65 070 810 678)

G R PHILLIPS
 Finance Director
 CityLink Melbourne Limited
 (ABN 65 070 810 678)

AGREEMENT FOR THE MELBOURNE CITY LINK AND AGREEMENT FOR THE
EXHIBITION STREET EXTENSION PROJECT

Notice under Schedule 4 of the Agreement for Integrating and Facilitating the Project and the Exhibition Street Extension Project between the Crown in right of the State of Victoria, CityLink Melbourne Limited, Perpetual Trustee Company Limited, City Link Management Limited and City Link Extension Pty Limited (the "IFA") (as substituted for (and as if incorporated in lieu of) Schedule 3 of the Agreement for the Melbourne City Link between the Crown in right of the State of Victoria, CityLink Melbourne Limited, Perpetual Trustee Company Limited and City Link Management Limited (the "Concession Deed") and Schedule 1 of the Agreement for the Exhibition Street Extension Project between the Crown in right of the State of Victoria and City Link Extension Pty Limited ("the ESEP Deed")).

CityLink Melbourne Limited (ABN 65 070 810 678) (for itself and as agent of City Link Extension Pty Limited (ABN 40 082 058 615)) ("CityLink Melbourne") gives notice of the following Charge Tolls, Maximum Charge Tolls, Day Tolls, Taxi Tolls and Taxi Day Tolls for the Melbourne City Link and the Exhibition Street Extension:

Schedule of Charge Tolls and Maximum Charge Tolls**Charge Tolls (\$/vehicle)**

Category of Vehicle Tollable Section	Car	Light Commercial Vehicle	Heavy Commercial Vehicle	Motor Cycle
Tullamarine Freeway Upgrade, between Moreland Road and Brunswick Road	1.27	2.03	2.41	0.63
Western Link Section 1, between Racecourse Road and Dynon Road	1.27	2.03	2.41	0.63
Western Link Section 2, between Footscray Road and West Gate Freeway	1.59	2.54	3.01	0.79
Domain Tunnel and that part of the Southern Link leading into that Tunnel between the eastern portal of that Tunnel and Punt Road, other than that part of Southern Link Section 1:				
(a) between Punt Road and the exit to Boulton Parade; and				
(b) comprising Boulton Parade	1.59	2.54	3.01	0.79
Burnley Tunnel and that part of the Southern Link leading out of that Tunnel between the eastern portal of that Tunnel and Burnley Street	2.85	4.56	5.42	1.43
Southern Link Section 1, between Burnley Street and Punt Road and including that part of Southern Link Section 1:				
(a) between Punt Road and the exit to Boulton Parade; and				
(b) comprising Boulton Parade	1.27	2.03	2.41	0.63
Southern Link Section 5, between Punt Road and Burnley Street other than that part of the Southern Link leading out of the Burnley Tunnel between the eastern portal of that Tunnel and Burnley Street	1.27	2.03	2.41	0.63
Southern Link Section 1, between Glenferrie Road and Burnley Street	1.27	2.03	2.41	0.63
Southern Link Section 5, between Burnley Street and Glenferrie Road	1.27	2.03	2.41	0.63
Exhibition Street Extension	0.79	1.27	1.51	0.40

Southern Link Section 1, between Punt Road and Swan Street Intersection, other than:				
(a) that part of Southern Link Section 1:				
(i) between Punt Road and the exit to Boulton Parade; and				
(ii) comprising Boulton Parade; and				
(b) that part of the Southern Link leading into the Domain Tunnel between the eastern portal of that Tunnel and Punt Road	0.79	1.27	1.51	0.40
Southern Link Section 5, between Swan Street Intersection and Punt Road	0.79	1.27	1.51	0.40

Notes:

1. When travelling on Southern Link Section 1 between Burnley Street and Punt Road and then onto Batman Avenue, the Tollable Sections may be combined for the purposes of levying Tolls.
2. When travelling on Southern Link Section 1 and into the Domain Tunnel, the Tollable Sections may be combined for the purposes of levying Tolls.
3. A reference in the description of a Tollable Section to a part of the Southern Link between a particular street or road and Burnley Street, includes that part of the Southern Link between that particular street or road and where Burnley Street would cross the Southern Link if Burnley Street continued in a straight southerly direction from its southernmost extremity.
4. In this table:
 - “Boulton Parade” includes the off-ramp connecting the rest of the Southern Link to Boulton Parade;
 - “Burnley Tunnel” means the eastbound tunnel between Sturt Street and Burnley Street;
 - “Domain Tunnel” means the westbound tunnel between Punt Road and Sturt Street; and
 - “Swan Street Intersection” means the intersection between Swan Street and Batman Avenue.

Maximum Charge Tolls (\$/vehicle)

Category of Vehicle	Car	Light Commercial Vehicle	Heavy Commercial Vehicle	Motor Cycle
Trips where the passage of the Vehicle on the last Tollable Section comprising the Trip before exiting the Total Link occurs between 6.00 am and 8.00 pm	4.75	6.34	6.34	2.38
Trips where the passage of the Vehicle on the last Tollable Section comprising the Trip before exiting the Total Link occurs between 8.00 pm and 6.00 am	4.75	4.75	4.75	2.38

Day Tolls (\$/vehicle)

Category of Vehicle	Car	Light Commercial Vehicle	Heavy Commercial Vehicle	Motor Cycle
Day Toll	9.10	14.55	17.30	4.55

Taxi Tolls (\$/Taxi)

Trip	Taxi Toll
Trips involving use of any or all of the Tollable Sections which comprise the Western Link* and no other Tollable Sections	2.20
Trips involving use of any or all of the Tollable Sections which comprise the Southern Link** and/or Exhibition Street Extension*** and no other Tollable Sections	2.20
Trips involving use of Tollable Sections which comprise both the Western Link* and either or both of the Southern Link** and the Exhibition Street Extension***	3.85

* The Western Link comprises the following three Tollable Sections:

1. Tullamarine Freeway Upgrade, between Moreland Road and Brunswick Road.
2. Western Link Section 1, between Racecourse Road and Dynon Road.
3. Western Link Section 2, between Footscray Road and West Gate Freeway.

** The Southern Link comprises the following eight Tollable Sections:

1. Domain Tunnel and that part of the Southern Link leading into that Tunnel between the eastern portal of that Tunnel and Punt Road, other than that part of Southern Link Section 1:

- (a) between Punt Road and the exit to Boulton Parade; and
 - (b) comprising Boulton Parade.
 - 2. Southern Link Section 1, between Burnley Street and Punt Road and including that part of Southern Link Section 1:
 - (a) between Punt Road and the exit to Boulton Parade; and
 - (b) comprising Boulton Parade.
 - 3. Southern Link Section 5, between Punt Road and Burnley Street other than that part of the Southern Link leading out of the Burnley Tunnel between the eastern portal of that Tunnel and Burnley Street.
 - 4. Burnley Tunnel and that part of the Southern Link leading out of that Tunnel between the eastern portal of that Tunnel and Burnley Street.
 - 5. Southern Link Section 1, between Glenferrie Road and Burnley Street.
 - 6. Southern Link Section 5, between Burnley Street and Glenferrie Road.
 - 7. Southern Link Section 1, between Punt Road and Swan Street Intersection, other than:
 - (a) that part of Southern Link Section 1:
 - (i) between Punt Road and the exit to Boulton Parade; and
 - (ii) comprising Boulton Parade; and
 - (b) that part of the Southern Link leading into the Domain Tunnel between the eastern portal of that Tunnel and Punt Road.
 - 8. Southern Link Section 5, between Swan Street Intersection and Punt Road.
- *** The Exhibition Street Extension comprises the following Tollable Section:
- 1. Exhibition Street Extension.

Taxi Day Tolls (\$/Taxi)

Taxi	Taxi Day toll
Metropolitan Taxi	7.70
A Taxi not being a Metropolitan Taxi	5.50

CityLink Melbourne intends that each Charge Toll, Maximum Charge Toll, Day Toll, Taxi Toll and Taxi Day Toll specified above will first apply in the quarter ending 31 March 2003.

Capitalised terms in this notice that are defined in:

- (a) the Concession Deed have, subject to paragraph (b), that meaning in this notice;
- (b) the ESEP Deed have that meaning in this notice, but only to the extent that the provision applies to the ESEP Deed,

subject to the provisions of the IFA.

P G B O'SHEA
 Company Secretary
 CityLink Melbourne Limited
 (ABN 65 070 810 678)

G R PHILLIPS
 Finance Director
 CityLink Melbourne Limited
 (ABN 65 070 810 678)

Planning and Environment Act 1987

BAW BAW PLANNING SCHEME

Notice of Approval of Amendment

Amendment C21

The Minister for Planning has approved Amendment C21 to the Baw Baw Planning Scheme.

The Amendment comes into operation on the date this notice is published in the Government Gazette.

The Amendment alters the planning scheme maps and the schedule to the Heritage Overlay so that five heritage places included in the Victorian Heritage Register are shown in the Baw Baw Planning Scheme.

A copy of the Amendment can be inspected, free of charge, during office hours, at the Department of Infrastructure, Planning Information Centre, Upper Plaza, Nauru House, 80 Collins Street, Melbourne and at the offices of the Baw Baw Shire Council, Civic Place, Warragul.

PAUL JEROME
Executive Director
Planning, Heritage and
Building Division
Department of Infrastructure

Planning and Environment Act 1987

GLENELG PLANNING SCHEME

Notice of Approval of Amendment

Amendment C5 – Part 1

The Minister for Planning has approved Amendment C5 – Part 1 to the Glenelg Planning Scheme.

The Amendment comes into operation on the date this notice is published in the Government Gazette.

The changes to the scheme are:

- rezone five parcels of private land adjacent to Portland Airport in a Public Use 4 (Transport) Zone to Rural Zone and include properties in the vicinity of Portland Airport into a Design and Development Overlay;
- rezone six properties generally bounded by Hurd Street, Tyres Street, the Safeway Car Park and Henty Street, Portland, from Residential 1 Zone to Business 1 Zone;

- rezone land bounded by Henty Highway, Cope Street, Hanlon Parade, Lowe Street and The Dutton Way, Portland, from Business 4 Zone to Residential 1 Zone;
- substitute a new Table of Contents, a new schedule to Clause 61 and a new Clause 81.

A copy of the Amendment can be inspected, free of charge, during office hours, at the Department of Infrastructure, Planning Information Centre, Upper Plaza, Nauru House, 80 Collins Street, Melbourne and at the offices of the Glenelg Shire Council, Cliff Street, Portland.

PAUL JEROME
Executive Director
Planning, Heritage and
Building Division
Department of Infrastructure

Planning and Environment Act 1987

KINGSTON PLANNING SCHEME

Notice of Approval of Amendment

Amendment C29

The Minister for Planning has approved Amendment C29 to the Kingston Planning Scheme.

The Amendment comes into operation on the date this notice is published in the Government Gazette.

The Amendment rezones land adjacent (north side) to the Patterson River, Patterson Lakes, from a Public Use Zone No. 1 to a Residential 1 Zone.

A copy of the Amendment can be inspected, free of charge, during office hours, at the Department of Infrastructure, Planning Information Centre, Upper Plaza, Nauru House, 80 Collins Street, Melbourne and at the offices of the Kingston City Council, Brindisi Street, Mentone.

PAUL JEROME
Executive Director
Planning, Heritage and
Building Division
Department of Infrastructure

Planning and Environment Act 1987
WANGARATTA PLANNING SCHEME

Notice of Approval of Amendment
Amendment C9, Part 2

The Minister for Planning has approved Amendment C9, Part 2 to the Wangaratta Planning Scheme.

The Amendment comes into operation on the date this notice is published in the Government Gazette.

The Amendment:

- applies the Public Acquisition Overlay to 50–58 Faithfull Street, Wangaratta;
- replaces the Public Acquisition Overlay schedule to include 50–58 Faithfull Street as item PAO2;
- includes a new planning scheme map, 21 PAO, and reference to this map in Clauses 61.01–61.04.

A copy of the Amendment can be inspected, free of charge, during office hours, at the Department of Infrastructure, Planning Information Centre, Upper Plaza, Nauru House, 80 Collins Street, Melbourne and at the offices of the Wangaratta Rural City Council, 64–68 Ovens Street, Wangaratta.

PAUL JEROME
Executive Director
Planning, Heritage and
Building Division
Department of Infrastructure

A copy of the Amendment can be inspected, free of charge, during office hours, at the Department of Infrastructure, Planning Information Centre, Upper Plaza, Nauru House, 80 Collins Street, Melbourne and at the offices of the Yarra Ranges Shire Council, Anderson Street, Lilydale.

PAUL JEROME
Executive Director
Planning, Heritage and
Building Division
Department of Infrastructure

Planning and Environment Act 1987
YARRA RANGES PLANNING SCHEME

Notice of Approval of Amendment
Amendment C29

The Minister for Planning has approved Amendment C29 to the Yarra Ranges Planning Scheme.

The Amendment comes into operation on the date this notice is published in the Government Gazette.

The Amendment applies the Land Subject to Inundation Overlay to an area along Olinda Creek, Mt Evelyn, by the inclusion of a new map, 41LSIO.

This page left blank intentionally

As from 1 April 2002, the pricing structure for the Victoria Government Gazette and Victorian Government Legislation will be as follows.

Retail price will vary according to the number of pages in each special or periodical gazette. The table below sets out the prices that apply.

<i>Price Code</i>	<i>No. of Pages (Including cover and blank pages)</i>	<i>Price*</i>
A	1–16	\$3.65
B	17–32	\$5.40
C	33–48	\$7.40
D	49–96	\$11.50
E	97–144	\$14.85
F	145–192	\$17.55
G	193–240	\$20.25
H	241–288	\$21.55
I	289–352	\$24.25
J	353–416	\$28.35
K	417–480	\$32.35
L	481–544	\$37.75
M	545–608	\$43.15
N	609–672	\$48.55
O	673–736	\$53.90
P	737–800	\$59.30

**All Prices Include GST*

ADVERTISERS PLEASE NOTE

As from 12 December 2002

The last Special Gazette was No. 232 dated 11 December 2002

The last Periodical Gazette was No. 1 dated 4 June 2002

CONTENTS

	Page
Estates of Deceased Persons	3188
Government and Outer Budget Sector Agencies Notices	3219
Private Advertisements	3188

The Victoria Government Gazette is published by The Craftsman Press Pty. Ltd. with the authority of the Government Printer for the State of Victoria © State of Victoria 2002

ISSN 0819-5471

This publication is copyright. No parts may be reproduced by any process except in accordance with the provisions of the Copyright Act.

Products and services advertised in this publication are not endorsed by The Craftsman Press Pty. Ltd. or the State of Victoria and neither of them accepts any responsibility for the content or the quality of reproduction. The Craftsman Press Pty. Ltd. reserves the right to reject any advertising material it considers unsuitable for government publication.

Address all enquiries to the Government Printer for the State of Victoria
Government Information and Communications Branch
Department of Premier and Cabinet
Level 3, 356 Collins Street
Melbourne 3000
Victoria Australia

RETAIL SALES

Information Victoria Bookshop
356 Collins Street Melbourne 3000.
Telephone enquiries 1300 366 356

City Graphics
Level 1, 520 Bourke Street
Melbourne 3000
Telephone enquiries (03) 9600 0977

Recommended Retail Price \$1.85 (includes GST)

Government and Outer Budget Sector Agencies please note:
STYLE REQUIREMENTS.

To ensure that material received can be reproduced, and that errors are minimised, the following guidelines are to be observed when submitting material by fax.

Fax resolution:

Material sent by fax should be transmitted using Fine Resolution (200 dots per inch by 200 dpi).

Font size:

Use 12 point (10 pitch) or larger.

Font Style:

Clear plain font styles, such as Helvetica, should be used.

Graphics:

Line drawings should be transmitted as large as possible to ensure clarity. Drawings up to A4 size sent by fax using Fine Resolution provide a good quality for reproduction.

Avoid:

Italics, underlining and full justification.

Ensure document is square when sending as documents that are sent skewed are difficult to read and process.

ISSN 0819-5471



9 770819 549533