



Victoria Government Gazette

No. S 70 Friday 26 April 2002
By Authority. Victorian Government Printer

SPECIAL

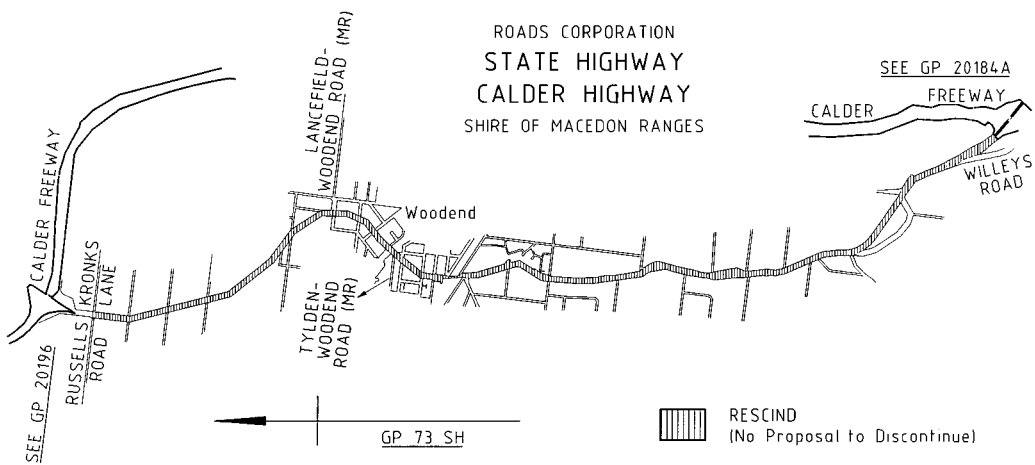
Transport Act 1983

ROAD DECLARATIONS AND DEDICATIONS

The Roads Corporation pursuant to the **Transport Act 1983**, upon publication of this notice varies the declaration of the roads as described below and on the plans attached.

STATE HIGHWAY

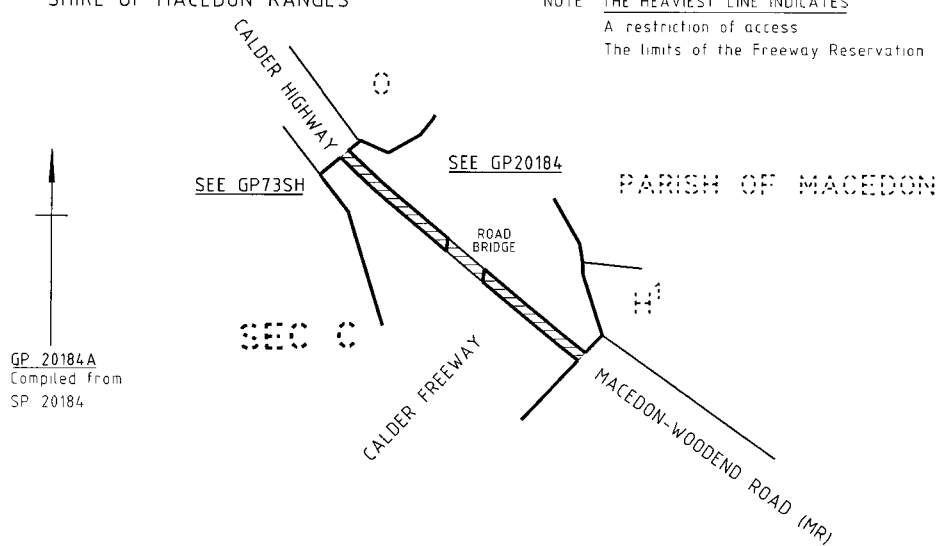
02/02 Calder Highway in the Shire of Macedon Ranges shown hatched on plans numbered GP73-SH, GP20184A and GP 20196.



ROADS CORPORATION
STATE HIGHWAY
CALDER HIGHWAY
SHIRE OF MACEDON RANGES

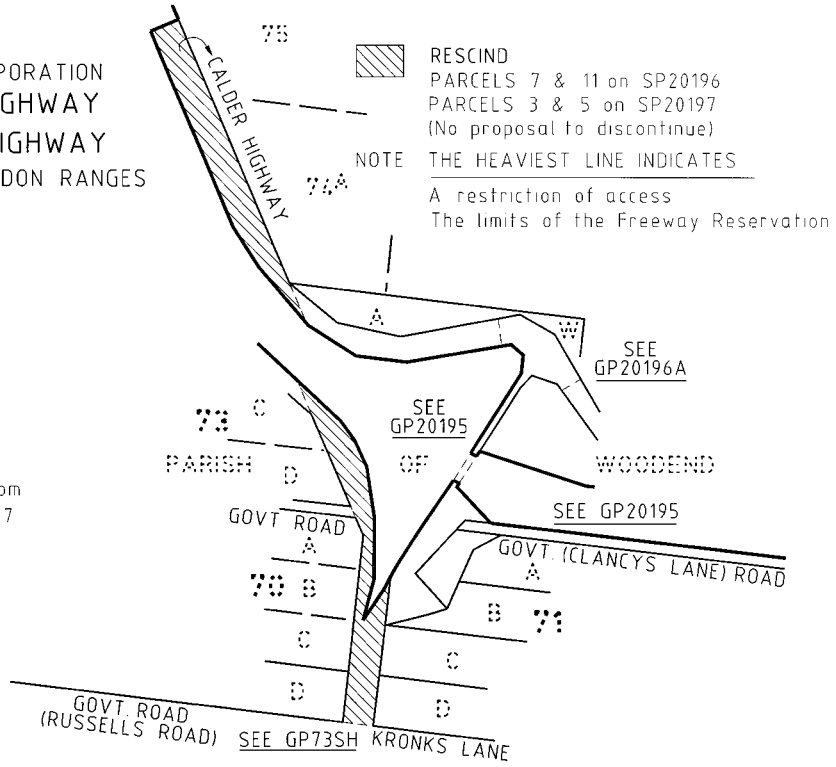
RESCIND
PARCELS 2, 3 & 4 on SP20184
(No proposal to discontinue)

NOTE THE HEAVIEST LINE INDICATES
A restriction of access
The limits of the Freeway Reservation



ROADS CORPORATION
STATE HIGHWAY
CALDER HIGHWAY
SHIRE OF MACEDON RANGES

GP 20196
Compiled from
SPs 20196-7



Dated 22 April 2002

DAVID ANDERSON
Chief Executive
Roads Corporation

Transport Act 1983

ROAD DECLARATIONS AND DEDICATIONS

The Roads Corporation pursuant to the **Transport Act 1983**, upon publication of this notice declares the roads as described below and on the plans attached, and further declares that such roads are fit to be used as public highways and are now absolutely dedicated to the public for use as public highways within the meaning of any law now or hereafter in force, and furthermore authorises the access points shown on the attached plans and described in the schedule below.

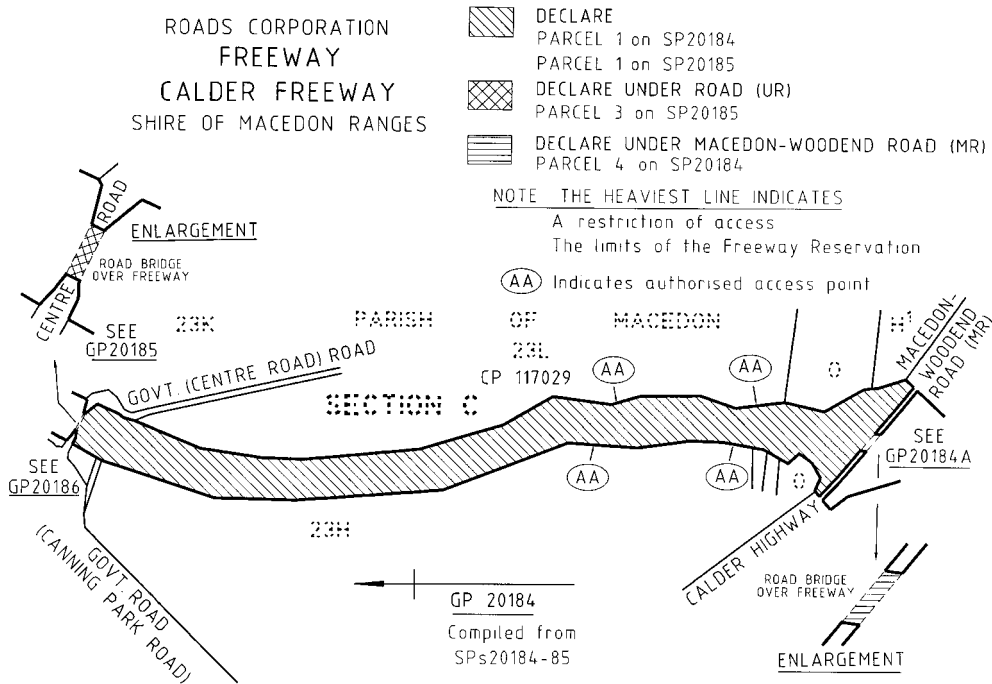
FREEWAY

03/02 Calder Freeway in the Shire of Macedon Ranges shown hatched and cross-hatched on plans numbered GP 20184, GP 20186, GP 20189, GP20192 and GP 20195.

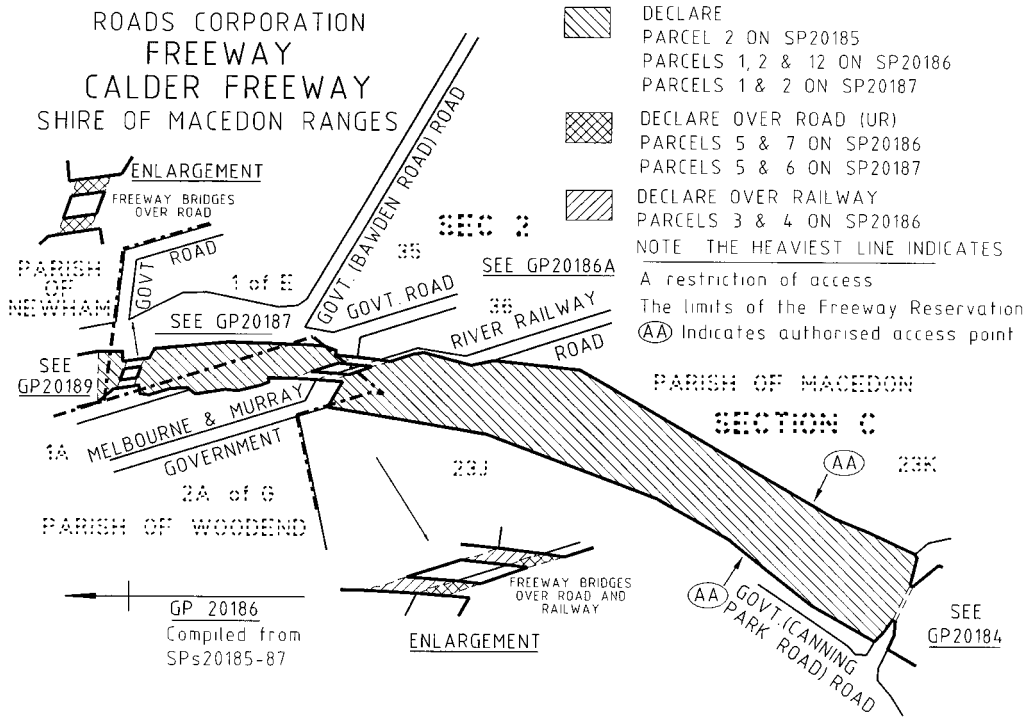
SCHEDULE

Plan No (Identifier)	Purpose of Access Point	Authorised Users
GP 20184 (AA)	Emergency Access	Emergency services only.
GP 20186 (AA)	Emergency Access	Emergency services only.
GP 20189 (AA) ¹ only	Emergency Access	Emergency services only.
GP 20189 (AA) ² only	Footway Access	Lot 1 on PS 418201 for use of the shared footway.
GP 20189 (AA) ³ to (AA) ⁶ only	Footway Access	The public for use of the shared footway.
GP 20195 (AA)	Emergency Access	Emergency services only.

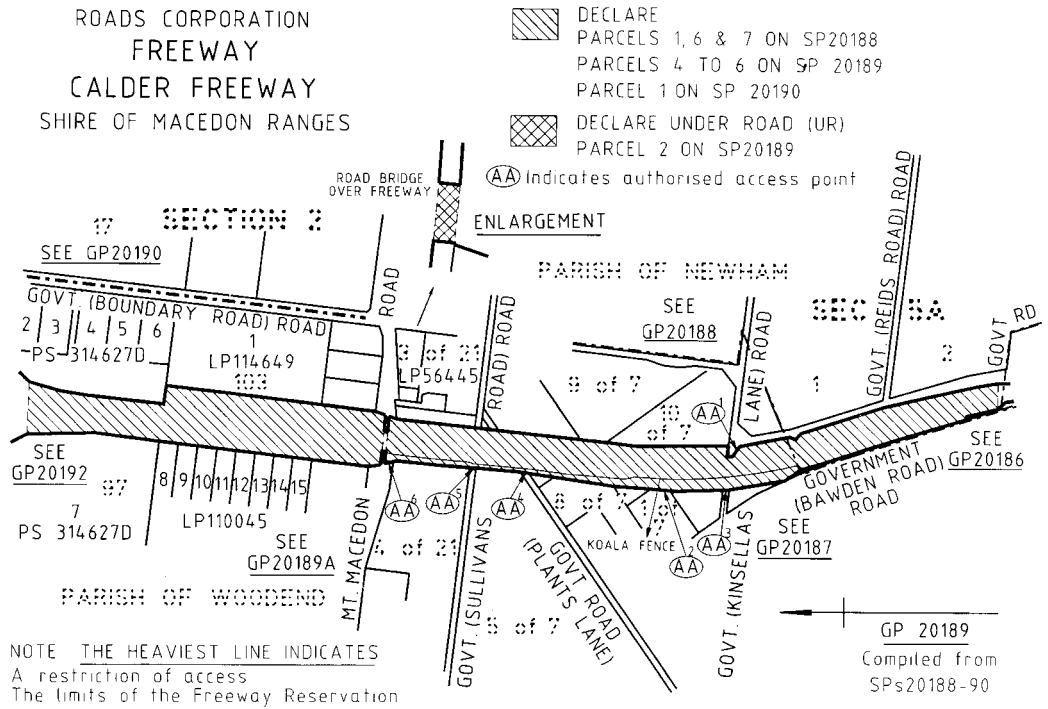
The access points are authorised for the time being only and the Roads Corporation may withdraw the authorisation at any time it so desires.

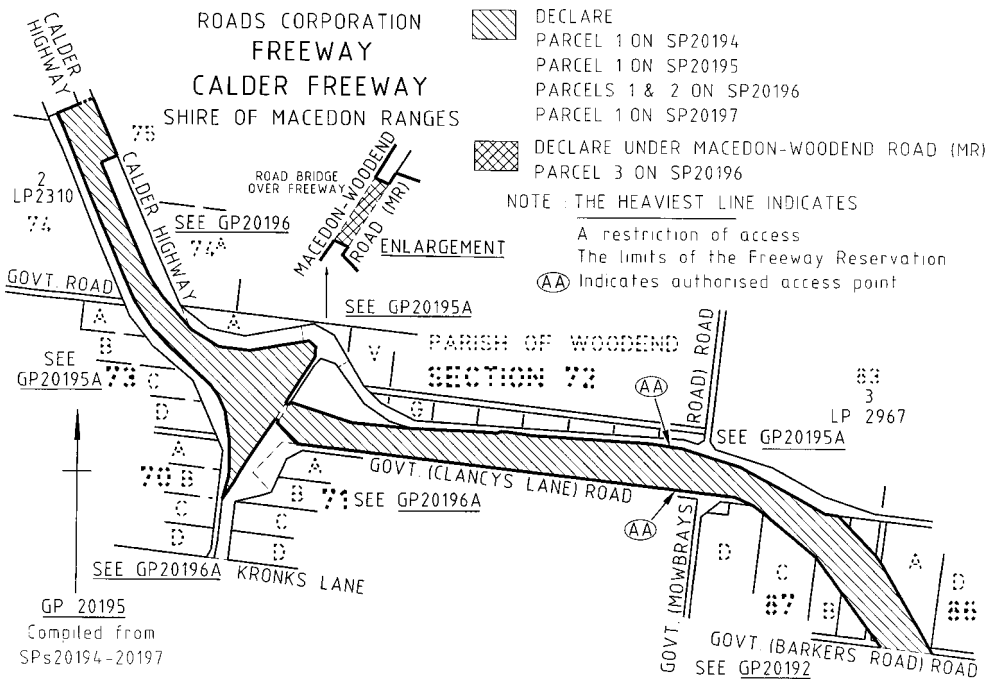
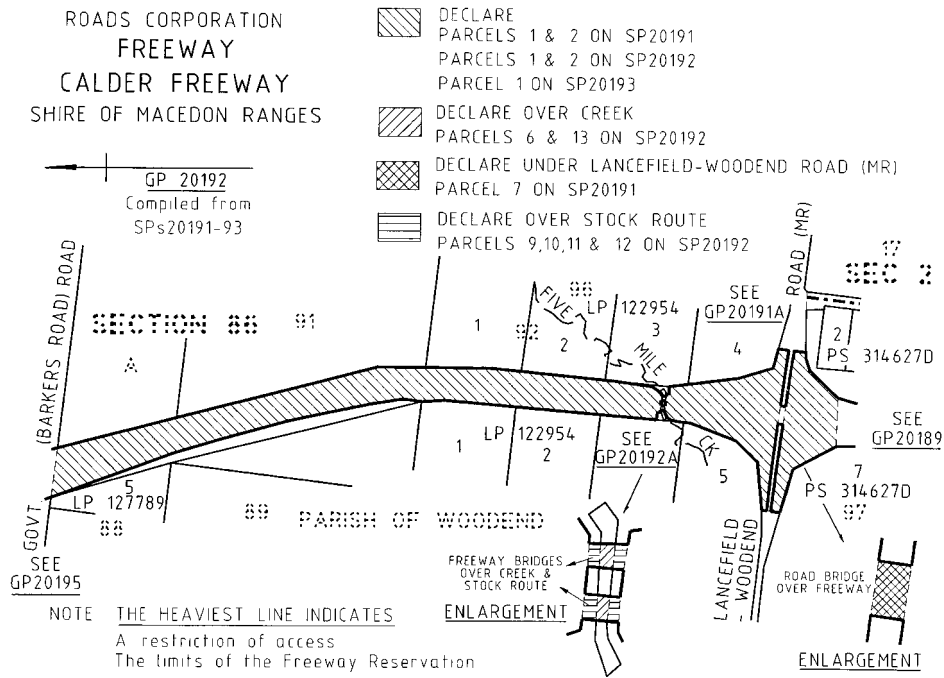


ROADS CORPORATION
FREEWAY
CALDER FREEWAY
SHIRE OF MACEDON RANGES



ROADS CORPORATION
FREEWAY
CALDER FREEWAY
SHIRE OF MACEDON RANGES





Dated 22 April 2002

DAVID ANDERSON
Chief Executive
Roads Corporation

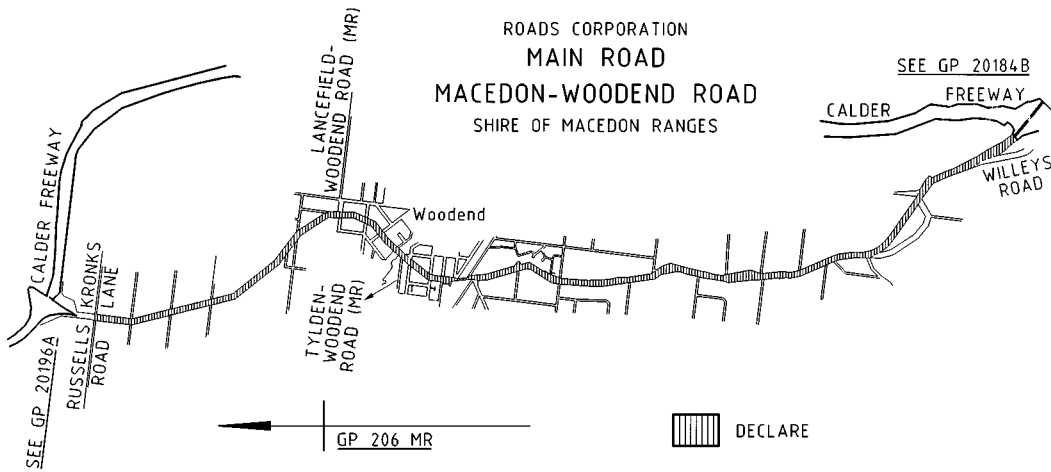
Transport Act 1983

ROAD DECLARATIONS AND DEDICATIONS

The Roads Corporation pursuant to the **Transport Act 1983**, upon publication of this notice declares the roads as described below and on the plans attached, and further declares that such roads are fit to be used as public highways and are now absolutely dedicated to the public for use as public highways within the meaning of any law now or hereafter in force.

MAIN ROAD

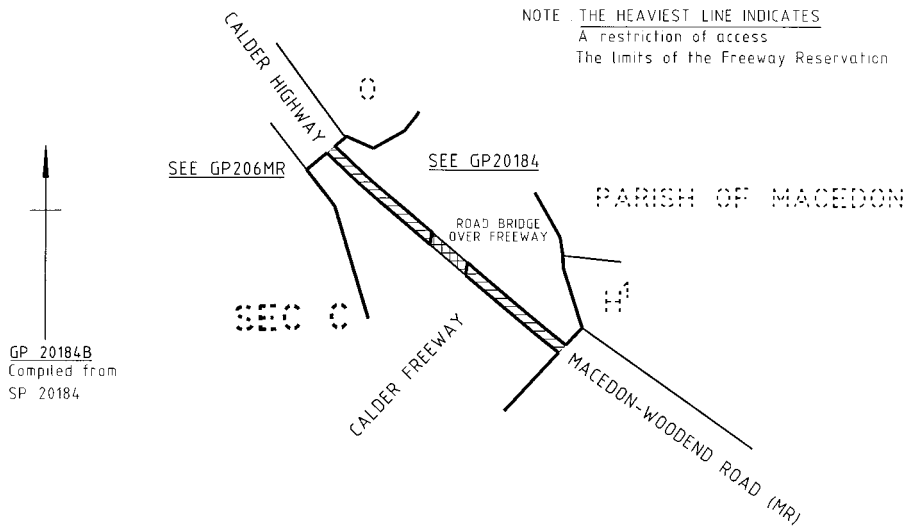
- 04/02 Macedon – Woodend Road in the Shire of Macedon Ranges shown hatched and cross-hatched on plans numbered GP 206-MR, GP 20184B and GP 20196A
- 05/02 Lancefield – Woodend Road in the Shire of Macedon Ranges shown hatched and cross-hatched on plan numbered GP 20191A





ROADS CORPORATION
MAIN ROAD
MACEDON-WOODEND ROAD
SHIRE OF MACEDON RANGES

- DECLARE
PARCELS 2 & 3 on SP20184
- DECLARE OVER FREEWAY
PARCEL 4 on SP20184

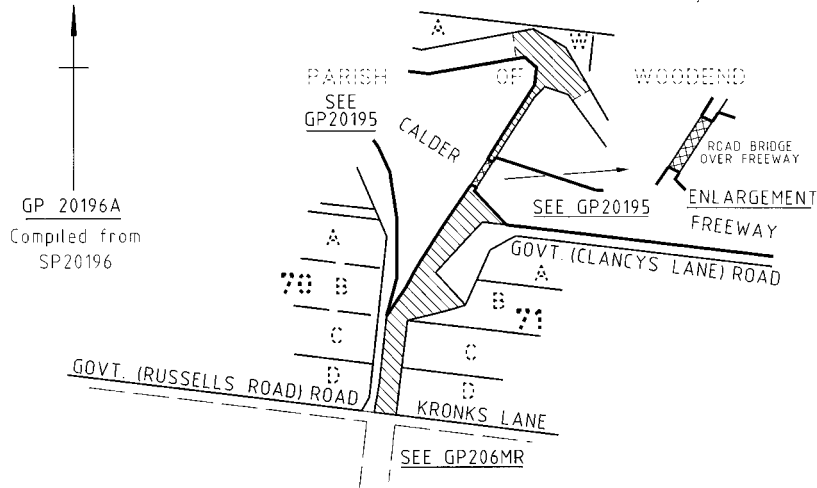
NOTE THE HEAVIEST LINE INDICATES
A restriction of access
The limits of the Freeway Reservation





ROADS CORPORATION
 MAIN ROAD
 MACEDON-WOODEND ROAD
 SHIRE OF MACEDON RANGES

-  DECLARE OVER FREEWAY
 PARCEL 3 on SP20196
-  DECLARE
 PARCEL 8, 9 & 11 on SP20196

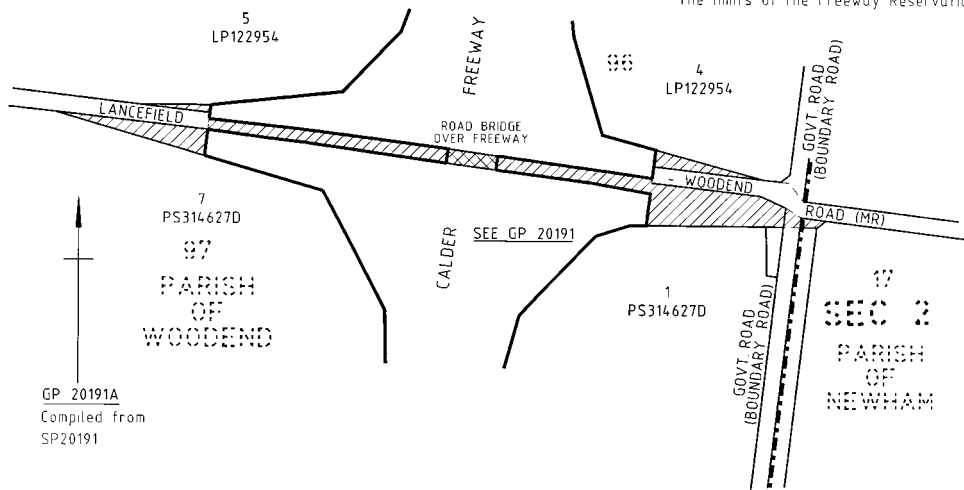
NOTE THE HEAVIEST LINE INDICATES
 A restriction of access
 The limits of the Freeway Reservation



ROADS CORPORATION
 MAIN ROAD
 LANCEFIELD-WOODEND ROAD
 SHIRE OF MACEDON RANGES

-  DECLARE OVER FREEWAY
 PARCEL 7 on SP20191
-  DECLARE
 PARCEL 3, 4, 5, 6, 8 & 9 on SP20191

NOTE THE HEAVIEST LINE INDICATES
 A restriction of access
 The limits of the Freeway Reservation



Dated 22 April 2002

DAVID ANDERSON
 Chief Executive
 Roads Corporation

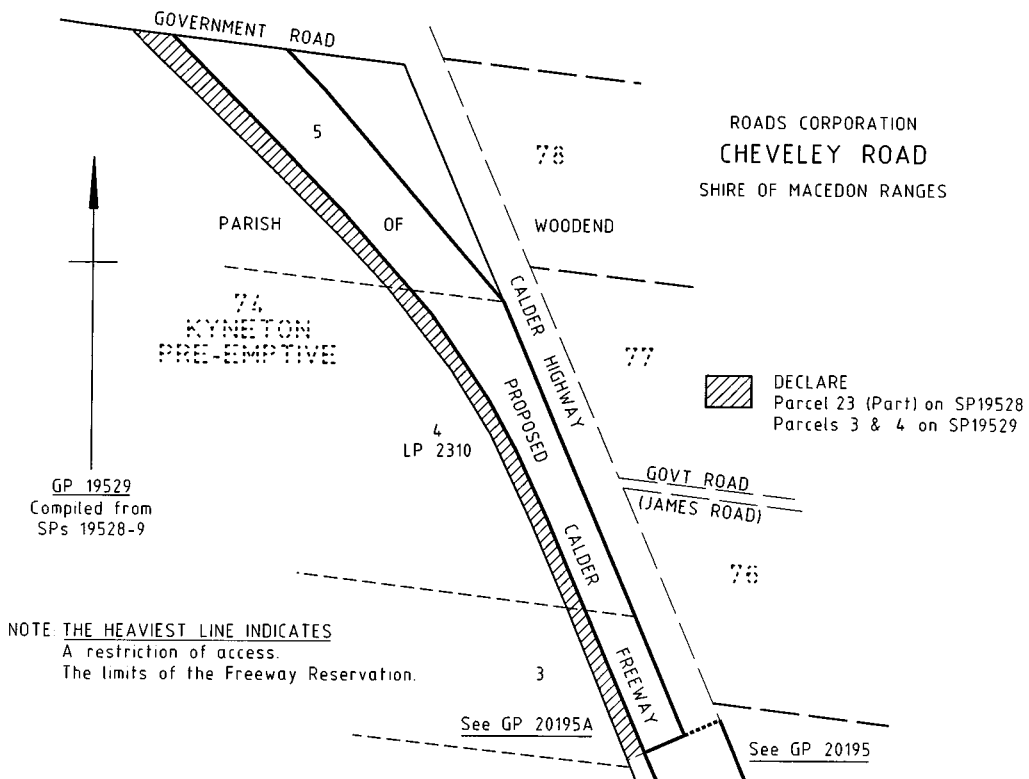
Transport Act 1983

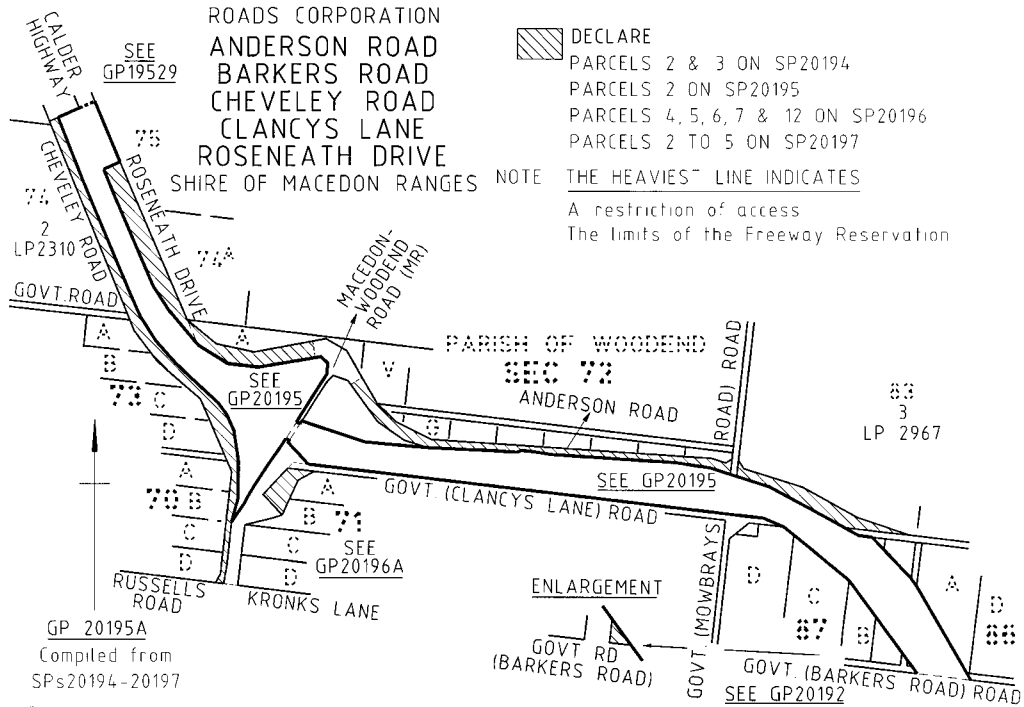
ROAD DECLARATIONS AND DEDICATIONS

The Roads Corporation pursuant to the **Transport Act 1983**, upon publication of this notice declares the roads as described below and show hatched and cross-hatched on the plans attached, and further declares that such roads are fit to be used as public highways and are now absolutely dedicated to the public for use as public highways within the meaning of any law now or hereafter in force.

ROAD

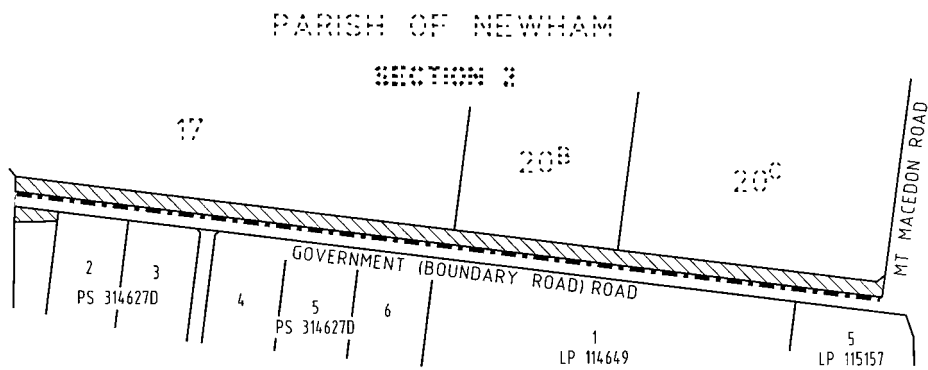
06/02 Anderson Road, Barkers Road, Cheveley Road, Clancys Lane, Roseneath Drive, Boundary Road, Mt Macedon Road, Kinsellas Lane, Bawden Road, Road and Centre Road in the Shire of Macedon Ranges shown hatched and cross-hatched on plans numbered GP 19529, GP 20195A, GP 20190, GP 20189A, GP 20188, GP 20187, GP 20186A and GP 20185.







ROADS CORPORATION
 BOUNDARY ROAD
 SHIRE OF MACEDON RANGES

DECLARE
 PARCELS 2 & 4 on SP20190

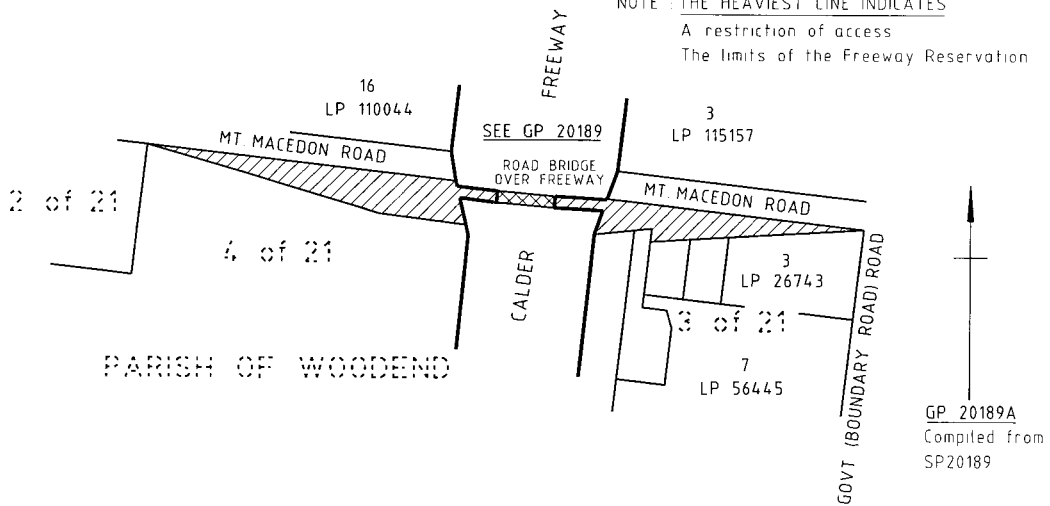


GP 20190
 Compiled from
 SP20190

ROADS CORPORATION
 MT. MACEDON ROAD
 SHIRE OF MACEDON RANGES


-  DECLARE OVER FREEWAY
 PARCEL 2 on SP20189
-  DECLARE
 PARCELS 1, 3, 8, & 9 on SP20189

NOTE : THE HEAVIEST LINE INDICATES
 A restriction of access
 The limits of the Freeway Reservation

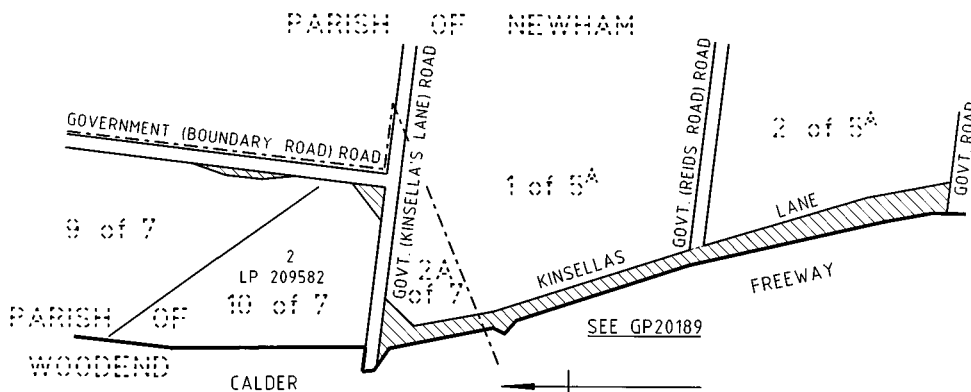


GP 20189A
 Compiled from
 SP20189

ROADS CORPORATION
 KINSELLAS LANE
 BOUNDARY ROAD
 SHIRE OF MACEDON RANGES



-  DECLARE
 PARCELS 2, 4 & 5 on SP20188
 PARCEL 9 on SP20187

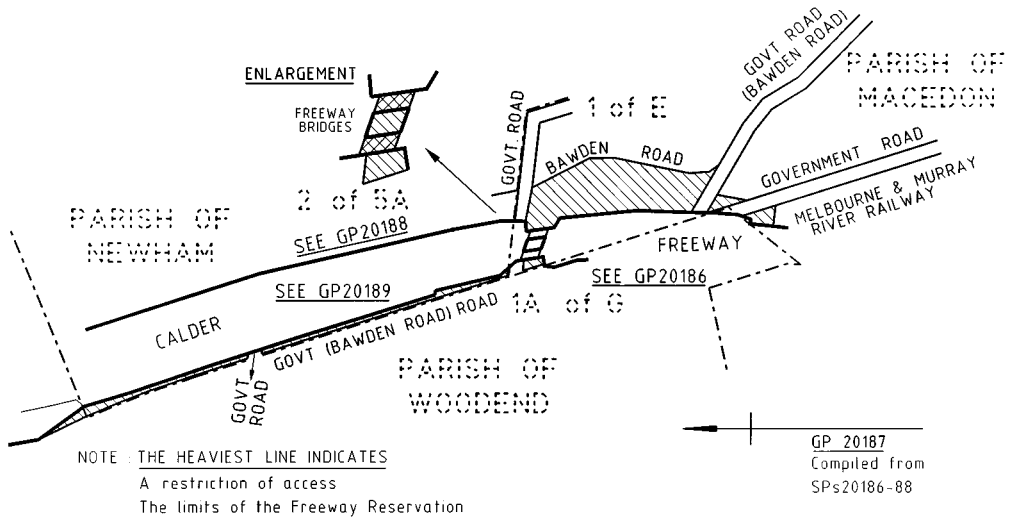
NOTE : THE HEAVIEST LINE INDICATES
 A restriction of access
 The limits of the Freeway Reservation





GP 20188
 Compiled from
 SPs20187-88

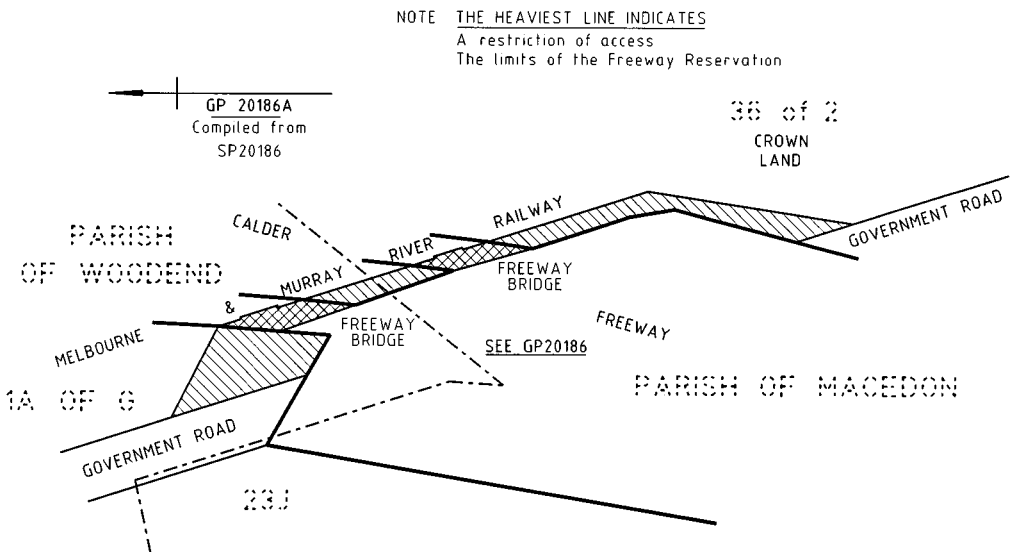
ROADS CORPORATION
**BAWDEN ROAD
 & ROAD**
 SHIRE OF MACEDON RANGES

-  DECLARE UNDER FREEWAY
 PARCELS 5 & 6 on SP20187
-  DECLARE
 PARCELS 3, 4, 7 & 8 on SP20187
 PARCELS 3 & 8 on SP20188
 PARCELS 9, 11 & 13 on SP20186





ROADS CORPORATION
ROAD
 SHIRE OF MACEDON RANGES

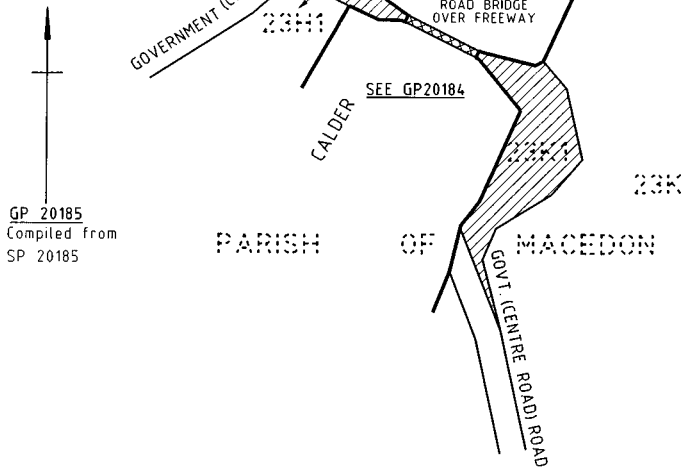
-  DECLARE UNDER FREEWAY
 PARCELS 5 & 7 on SP20186
-  DECLARE
 PARCELS 6, 8 & 10 on SP20186



ROADS CORPORATION
CENTRE ROAD
SHIRE OF MACEDON RANGES

-  DECLARE PARCELS 4 & 5 on SP20185
-  DECLARE OVER FREEWAY PARCEL 3 on SP20185

NOTE: THE HEAVIEST LINE INDICATES
A restriction of access
The limits of the Freeway Reservation



GP 20185
Compiled from
SP 20185

Dated 22 April 2002

DAVID ANDERSON
Chief Executive
Roads Corporation

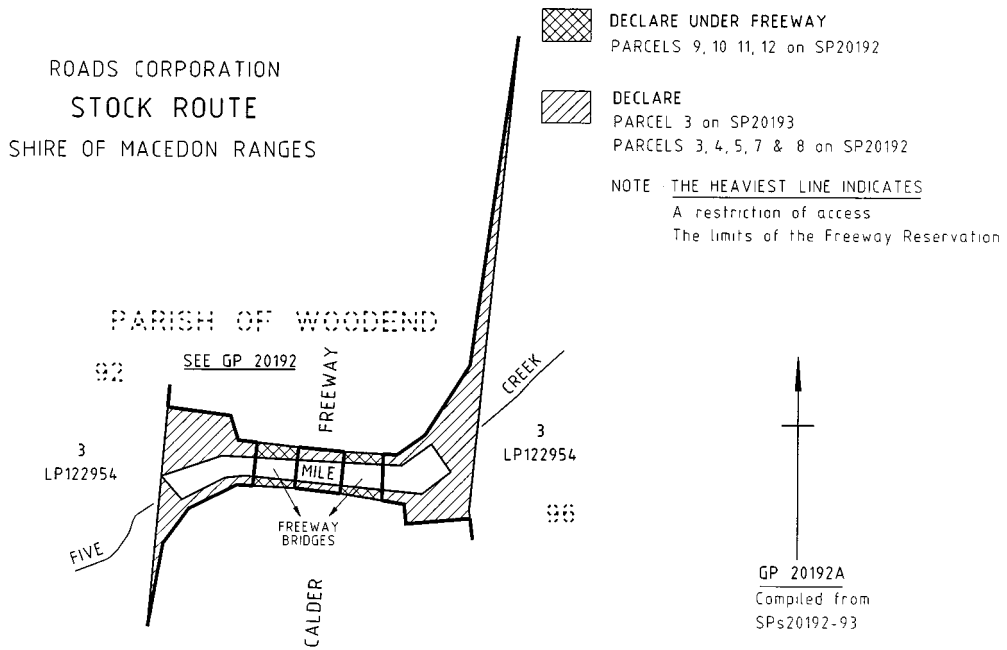
Transport Act 1983

ROAD DECLARATIONS AND DEDICATIONS

The Roads Corporation pursuant to the **Transport Act 1983**, upon publication of this notice declares the stock route as described below and on the plan attached.

STOCK ROUTE

07/02 Stock Route in the Shire of Macedon Ranges shown hatched and cross-hatched on plan numbered GP 20192A.



Dated 22 April 2002

DAVID ANDERSON
Chief Executive
Roads Corporation

Transport Act 1983

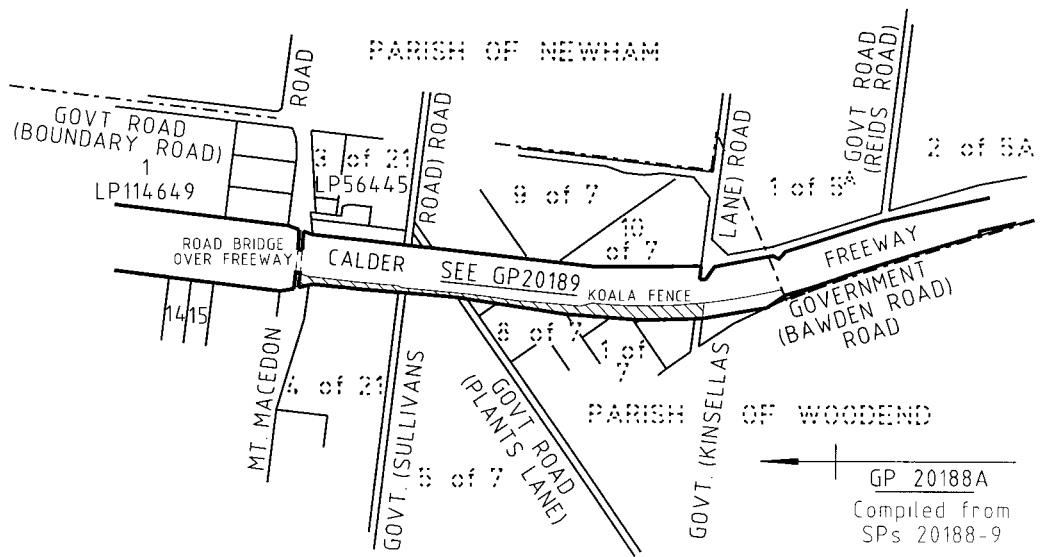
ROAD DECLARATIONS AND DEDICATIONS

The Roads Corporation pursuant to the **Transport Act 1983**, upon publication of this notice declares the footway as described below and on the plan attached.

FOOTWAY

08/02 Footway in the Shire of Macedon Ranges shown hatched on plan numbered GP 20188A.

ROADS CORPORATION		DECLARE WITHIN FREEWAY
FOOTWAY		PARCEL 6 ON SP20188
SHIRE OF MACEDON RANGES		PARCEL 6 ON SP 20189



NOTE THE HEAVIEST LINE INDICATES
 A restriction of access
 The limits of the Freeway Reservation

Dated 22 April 2002

DAVID ANDERSON
 Chief Executive
 Roads Corporation

Gazette Services

The *Victoria Government Gazette* (VGG) is published by The Craftsman Press Pty. Ltd. for the State of Victoria and is produced in three editions.

VGG General is published each Thursday and provides information regarding Acts of Parliament and their effective date of operation; Government notices; requests for tenders; as well as contracts accepted. Private Notices are also published.

VGG Special is published any day when required for urgent or special Government notices. VGG Special is made available automatically to subscribers of VGG General.

VGG Periodical is published when required and includes specialised information eg. Medical, Dental, Pharmacist's Registers, etc.

Subscriptions

The *Victoria Government Gazette* is available by three subscription services:

General and Special — \$187.00 each year

General, Special and Periodical — \$249.70 each year

Periodical — \$124.30 each year.

All prices include GST.

Subscriptions are payable in advance and accepted for a period of one year. All subscriptions are on a firm basis and refunds will not be given.

All payments should be made payable to

The Craftsman Press Pty. Ltd.

Subscription enquiries:

The Craftsman Press Pty. Ltd.

125 Highbury Road, Burwood Vic 3125

Telephone: (03) 9926 1233

Fax (03) 9926 1292

The *Victoria Government Gazette* is published by The Craftsman Press Pty. Ltd. with the authority of the Government Printer for the State of Victoria

© State of Victoria 2002

ISSN 0819-5471

This publication is copyright. No parts may be reproduced by any process except in accordance with the provisions of the Copyright Act.

Products and services advertised in this publication are not endorsed by The Craftsman Press Pty. Ltd. or the State of Victoria and neither of them accepts any responsibility for the content or the quality of reproduction. The Craftsman Press Pty. Ltd. reserves the right to reject any advertising material it considers unsuitable for government publication.

Address all inquiries to the Government Printer for the State of Victoria

Government Information and Communications Branch

Department of Premier and Cabinet

Level 3, 356 Collins Street

Melbourne 3000

Victoria Australia

Subscriptions

The Craftsman Press Pty. Ltd.

125 Highbury Road, Burwood

Victoria, Australia 3125

Telephone enquiries: (03) 9926 1233

Facsimile (03) 9926 1292

Retail Sales

Information Victoria Bookshop

356 Collins Street Melbourne 3000.

Telephone enquiries 1300 366 356

City Graphics

Level 1, 520 Bourke Street

Melbourne 3000

Telephone enquiries (03) 9600 0977

Price Code A