



# Victoria Government Gazette

No. G 26 Thursday 27 June 2002

**GENERAL**

## GENERAL AND PERIODICAL GAZETTE

Copy to: Gazette Officer  
The Craftsman Press Pty. Ltd.  
125 Highbury Road,  
Burwood Vic 3125  
Telephone: (03) 9926 1233  
Facsimile: (03) 9926 1292  
DX: 32510 Burwood  
Email: [gazette@craftpress.com.au](mailto:gazette@craftpress.com.au)

### Advertising Rates and Payment

*All prices include GST*

#### Private Notices

Payment must be received in advance with advertisement details.

33 cents per word – Full page \$198.00.

Additional costs must be included in prepayment if a copy of the gazette is required. Copy Prices – Page \$1.65 – Gazette \$3.52 – Certified copy of Gazette \$3.85 (all prices include postage). *Cheques should be made payable to The Craftsman Press Pty. Ltd.*

#### Government and Outer Budget Sector Agencies Notices

Not required to prepay.

Advertisements may be faxed or sent via email with a cover sheet, marked to the attention of the Gazette Officer. Floppy Disks (Mac & PC) can also be accepted.

Costs can be calculated on the following basis:

Per Line	Typeset
Single column	\$1.71
Double column	\$3.41
Full Page	\$71.28

The Craftsman Press is pleased to offer a series of discounts from the typesetting costs.

1. Copy supplied on disk.
2. Copy supplied via email.
3. Artwork for forms and other material which require exact reproduction.

#### 1. Copy supplied on disk.

Where a disk is supplied and there is minimum alteration required, **30% off.**

Where a disk is supplied requiring extraneous matter stripped out and styles applied, **20% off.**

#### 2. Copy supplied via email.

Where a notice is sent via email and there is minimum alteration required, **25% off.**

Where email is supplied requiring extraneous matter stripped out and styles applied, **15% off.**

#### 3. Artwork for forms and other material which requires exact reproduction.

Scanning and sizing of artwork for forms, to be reproduced in page format, **35% off.**

#### Copy Deadline for General Gazette

9.30 a.m. Monday – (Private Notices)

9.30 a.m. Tuesday – (Government and Outer Budget Sector Agencies Notices)

### Advertisers should note:

- Late copy received at The Craftsman Press Pty. Ltd. after deadlines will be placed in the following issue of VGG, irrespective of any date/s mentioned in the copy (unless otherwise advised).
- Late withdrawal of advertisements (after client approval, before printing) will incur 50 per cent of the full advertising rate to cover typesetting, layout and proofreading costs.
- Proofs will be supplied only when requested or at the direction of the Gazette Officer.
- No additions or amendments to material for publications will be accepted by telephone.
- Orders in Council may be lodged prior to receiving assent with the Governor's or Clerk's signature. They will only be published once approved and signed.
- Accounts over 90 days will be issued with a letter of demand.
- Government and Outer Budget Sector Agencies please note: *See style requirements on back page.*

## SPECIAL GAZETTES

Copy to: Gazette Officer  
The Craftsman Press Pty. Ltd.  
125 Highbury Road  
Burwood Vic 3125  
Telephone: (03) 9926 1233  
Facsimile: (03) 9926 1292  
Email: [gazette@craftpress.com.au](mailto:gazette@craftpress.com.au)

### Advertising Rates and Payment

#### Private Notices

Full Page \$396.00

Payment must be received in advance with notice details.

#### Government and Outer Budget Sector Agencies Notices

	Typeset
Full Page	\$96.25

#### Note:

The after hours number for Special Gazettes is:  
Telephone: 0419 327 321

## SUBSCRIPTIONS AND RETAIL SALES

Copies of the *Victoria Government Gazette* can be purchased from The Craftsman Press Pty. Ltd. by subscription.

#### The *Victoria Government Gazette*

General and Special – \$187.00 each year

General, Special and Periodical – \$249.70 each year

Periodical – \$124.30 each year

Subscriptions are payable in advance and accepted for a period of one year. All subscriptions are on a firm basis and refunds will not be given.

*All payments should be made payable to The Craftsman Press Pty. Ltd.*

#### Subscription enquiries:

The Craftsman Press Pty. Ltd.  
125 Highbury Road, Burwood Vic 3125  
Telephone: (03) 9926 1233

# INDEX TO PRIVATE ADVERTISERS

## A

A.B. Natoli Pty. . . . .1429  
 Allman, Moroney . . . . .1429  
 Andrew McMullan & Co . . . . .1429  
 Armstrong Ross . . . . .1429

## B

Basile & Co. Pty Ltd . . . . .1429  
 Borchard & Moore . . . . .1430

## D

De Marco & Co. . . . .1430  
 Dwyer Mahon & Robertson . . . . .1430

## F

F. McGrath & Co. . . . .1430  
 Findlay Arthur Phillips . . . . .1430

## G

Gray Friend & Long . . . . .1431

## J

James Hopper . . . . .1431  
 John Burgess & Co. . . . .1431  
 John Keating & Associates . . . . .1431  
 John Stewart . . . . .1431

## K

Kahns . . . . .1431

## L

Lucas Lawyers . . . . .1431

## M

Mitchell, McKenzie & Co. . . . .1431

## N

Nunan & Bloom . . . . .1432

## P

Perpetual Trustees Victoria Limited . . . .1432

## R

Roberts Partners . . . . .1432

## V

Verna A. Cook . . . . .1432

**PRIVATE ADVERTISEMENTS**

**DISSOLUTION OF PARTNERSHIP –**

**Partnership Act 1958 – Sec. 41**

Take notice that Natural Progesterone Advisory Network Pty Ltd (ACN 096 777 614) of 56 Francis Street, Belmont, Victoria, has retired from the partnership between Making Plans Pty Ltd (ACN 096 773 107) of Level 2, 159 Dorcas Street, South Melbourne, Victoria, as trustee for the Rollins Family Trust and Natural Progesterone Advisory Network Pty Ltd (ACN 096 777 614) as trustee for the Birdsey Family Trust and that the partnership trading under the name NPAN and/or Natural Progesterone Advisory Network, has now been dissolved, effective 21 June 2002.

Dated 21 June 2002

RND LAWYERS,  
412 Queen Street, Melbourne, Vic. 3000.

GEOFFREY FRANCIS BARKER, late of 50 Holroyd Street, Coburg, Victoria, retired, deceased. Creditors, next-of-kin and others having claims in respect of the estate of the abovenamed deceased, who died on 19 December 2001, are required by David Ian Wallace and Brian Francis Hickey, the executors of the deceased's will, to send particulars of their claim to the said executors care of the undermentioned solicitors by a date not later than two months from the date of publication hereof, after which date they will convey or distribute the assets having regard only to the claims which they then have notice.

A.B. NATOLI PTY, solicitors,  
24 Cotham Road, Kew 3101.

Re: Estate of FREDERICK ALEXANDRA GLOVER, deceased. Creditors, next-of-kin and others having claims in respect of the estate of FREDERICK ALEXANDRA GLOVER, late of 14 Alameda Drive, Sale, Victoria, pensioner deceased, who died on 2 September 2001, are required to send particulars of their claims to the solicitors acting on behalf of the estate, being Allman, Moroney of 121 Raymond Street, Sale, Victoria, on or before 26 August 2002 after which date they will distribute the assets having regard only to the claims of which they then have notice.

ALLMAN, MORONEY solicitors,  
121 Raymond Street, Sale.

Re: Estate of PEGGY FROUD. Creditors, next-of-kin and others having claims in respect of the estate of PEGGY FROUD, late of 303 Olinda–Monbulk Road, Monbulk, in the State of Victoria, home duties, who died on 19 April 2002, are required by Peter Geoffrey Froud and Carol Ann Cheater, the proving executors of the will of the deceased, to send particulars of their claim to Andrew McMullan & Co., solicitors, 64 Kingsway, Glen Waverley, in the said State, solicitors for the executors of the said estate by 26 August 2002 after which date the appointed executors will convey or distribute the assets having regard only to claims of which they then have notice.

ANDREW McMULLAN & CO., solicitors,  
64 Kingsway, Glen Waverley, Victoria.

Re: Estate of MARJORIE FLORENCE STEERE, deceased. Creditors, next-of-kin or others having claims in respect of the estate of MARJORIE FLORENCE STEERE, late of Willowbrooke Hostel, Willow Road, Ferntree Gully 3156, home duties, deceased, who died on 28 December 2001, are to send particulars of their claim to the executors care of the undermentioned solicitors by 31 August 2002 after which date the executors will distribute the assets having regard only to the claims of which they then have notice.

ARMSTRONG ROSS, barristers & solicitors,  
Suite 1, 1693A Burwood Highway, Belgrave.

Re: Estate NELLIE BIRD, deceased. In the estate of NELLIE BIRD of Unit 2, 113 Channel Street, Cohuna, in the State of Victoria, widow, deceased. Creditors, next-of-kin and all other persons having claims against the estate of the said deceased, are required by Hayden James Bird of 26 Belmont Street, Cohuna, Victoria, the executor of the will of the said deceased, to send particulars of such claims to him in care of the undermentioned solicitors within two months from the date of publication of this notice, after which date he will distribute the assets having regard only to the claims of which he then has notice.

BASILE & CO. PTY LTD., legal practitioners,  
46 Wellington Street, Kerang, Vic. 3579.

Re: ELEANOR LUCILLE MANNING, late of Unit 271, Amaroo Inala Village, 220 Middleborough Road, Blackburn South, Victoria, widow, deceased. Creditors, next-of-kin and others having claims in respect of the estate of the deceased, who died on 18 December 2001, are required by the trustee, Raija Tuulikki Raba of Unit 2, 191 Corrigan Road, Noble Park, Victoria, taxi driver, to send particulars to the trustee by 26 August 2002 after which date the trustee may convey or distribute the assets having regard only to the claims of which the trustee has notice.

BORCHARD & MOORE, solicitors,  
44 Douglas Street, Noble Park 3174.

---

Re: JOHN MARIO OCCHIPINTI (also known as Mario John Occhipinti) late of 18 Murray Crescent, Rowville, Victoria, self-employed, deceased. Creditors, next-of-kin and others having claims in respect of the estate of the deceased, who died on 28 May 2001, are required by the trustees, Mary Anne Beach of 4 Elfin Court, Chirnside Park, Victoria, married woman, the sister and Gordon Kenneth Beach of 4 Elfin Court, Chirnside Park, Victoria, retired, the brother-in-law, to send particulars to the trustees by 10 September 2002 after which date the trustees may convey or distribute the assets, having regard only to the claims of which the trustees have notice.

BORCHARD & MOORE, solicitors,  
44 Douglas Street, Noble Park 3174.

---

Re: JANINA BIALOWIECKI, late of 51 Hilda Street, Glenroy, Victoria, pensioner, deceased. Creditors, next-of-kin and others having claims in respect of the estate of the deceased, who died on 30 March 2002, are required by the trustees, Tadeusz Bialowiecki of 1 Eastern Street, Craigieburn, Victoria and Danuta Januszkiewicz, in the will called Danuta Bialowiecki of 17 Connell Street, Glenroy, Victoria, to send particulars to the trustees within 60 days from the date of publication hereto after which date the trustees may convey or distribute the assets, having regard only to the claims of which the trustees have notice.

DE MARCO & CO., solicitors,  
209 Glenroy Road, Glenroy 3046.

---

Re: Estate of CHARLES PERCIVAL BOYLE, late of Kara Court Nursing Home, St Arnaud, formerly of 7 North Western Road, St Arnaud, in the State of Victoria, retired farmer, deceased. Creditors, next-of-kin and others having claims in respect of the estate of the deceased, who died on 9 April 2002, are required by the executors, John William Boyle of Warracknabeal Road, Birchip, in the State of Victoria, farmer and Joy Alexandra Hadley of 34 Tregear Street, Warracknabeal, in the State of Victoria, married woman, to send particulars to the executors by 6 September 2002 after which date the executors will distribute the assets having regard only to the claims of which they then have notice.

DWYER MAHON & ROBERTSON,  
legal practitioners,  
Beveridge Dome,  
194–208 Beveridge Street, Swan Hill.

---

Re: SHIRLEY JOYCE COWLEY. Creditors, next-of-kin and others having claims in respect of the estate of SHIRLEY JOYCE COWLEY, late of Unit 2, 12 Francis Street, Dromana, Victoria, widow, deceased, who died on 1 April 2002, are required to send particulars thereof to Barry Free, the executor of the will of the said deceased, care of the undermentioned solicitors within two months of the date of this notice, after which date the executor will distribute the assets to the persons entitled having regard only to the claims of which they then have notice.

F. McGRATH & CO., solicitors,  
16 Beach Street, Dromana 3936.

---

Re: Estate FLORA IRENE WELLS, deceased. Creditors, next-of-kin and others having claims in respect of the estate of FLORA IRENE WELLS, formerly of 21 Bendigo Avenue, Bentleigh and late of Unit 134 Patterson Village, Mcleod Road, Carrum, who died on 4 May 1986, are required by Peter Robert Just, the surviving executor of the estate of the deceased, to send particulars of their claims to the said executor care of the undermentioned solicitors by 30 August 2002 by which date he will distribute the assets of the estate having regard only to the claims of which he then has notice.

FINDLAY ARTHUR PHILLIPS, solicitors,  
PO Box 234, South Yarra, Victoria 3141.

---

ALEXANDER CHARLES RONALDS, late of Merrimans Creek Road, Gormandale, retired grazier, deceased. Creditors, next-of-kin and others having claims in respect of the estate of the deceased, who died on 12 November 2001, are required by the trustees, Maxwell John Ronalds and James Edward Hazlett, to send particulars of their claims to the care of the undersigned solicitors by 27 August 2002 after which date the trustees may convey or distribute the assets having regard only to the claims of which they then have notice.

GRAY FRIEND & LONG, solicitors,  
70 Queen Street, Warragul 3820.

---

MARGARET THOMPSON MAXWELL PARK, late of 24 Nicholson Street, North Balwyn, gentlewoman, deceased. Creditors, next-of-kin and others having claims in respect of the estate of the abovenamed deceased, who died on 27 February 2002, are required to send particulars of their claims to the executor, Ian Timothy Oakley, care of the undernoted solicitor by 10 September 2002 after which date he will convey or distribute the assets having regard only to the claims of which he then has notice.

JAMES HOPPER, solicitor,  
409 Whitehorse Road, Balwyn.

---

Re: KLARA ADAMKO, deceased. Creditors, next-of-kin and others having claims in the estate of the abovenamed, late of Unit 2, 2 French Street, Noble Park, widow, deceased, who died on 28 February 2002, are required by the executors, Johannes Van Weeghel and Johanna Van Weeghel, both of 16 Callahan Street, Noble Park, to send particulars thereof care of the undersigned prior to 29 August 2002 after which date the executors will distribute the assets of the estate having regard only to those claims of which they shall then have notice.

JOHN BURGESS & CO., solicitors,  
solicitors for the executors,  
257 Springvale Road, Springvale.

---

Creditors, next-of-kin or others having claims in respect of the estate of WILLIAM MAXWELL FRASER, late of 7 Kambrook Road, Caulfield South, Victoria, computer/Information Technology consultant, deceased, who died on 16 March 2002, are to send particulars of their claims to the executor, care of the undermentioned solicitors by 30 August

2002 after which date the executor will distribute the assets having regard only to the claims of which the executor then has notice.

JOHN KEATING & ASSOCIATES, solicitors,  
191 Greville Street, Prahran 3181.

---

Creditors, next-of-kin and others having claims in respect of the will of JOHN ALFRED HEAD, late of 20 Anne Street, McKinnon, Victoria, retired, deceased, who died on 13 April 2002, are requested to send particulars of their claims to the executors, Kenneth John Head, Philip Harold Head and Peter James Head, care of the undermentioned legal practitioner by 28 August 2002 after which date they will distribute the assets having regard only as to the claims of which they then have notice.

JOHN STEWART, legal practitioner,  
290 Racecourse Road, Newmarket.

---

IEVA HINERTS, late of 14 Joyce Avenue, Greensborough, in the State of Victoria, pensioner, deceased. Creditors, next-of-kin and others having claims in respect of the estate of the deceased, who died on 1 April 2002, are required by Imants Dizgalvis and John Cascone, the executors of the will of the deceased, to send particulars of their claim to the care of the undermentioned solicitors by 2 September 2002 after which date they will convey or distribute the assets having regard only to the claims of which they then have notice.

KAHNS, lawyers,  
Level 9, 501 Latrobe Street, Melbourne 3000.

---

Creditors, next-of-kin and others having claims in respect of the estate of WINIFRED AMY MURDOCH, deceased, who died on 27 March 2002, are required by the executor, to send particulars of their claim to the undermentioned firm by 4 October 2002 after which date the trustees will convey or distribute the assets having regard only to the claims of which the trustee then has notice.

LUCAS LAWYERS, solicitors,  
8 Station Road, Cheltenham.

---

Re: JEAN LILLIAN MILLS, deceased. Creditors, next-of-kin or others having claims in respect of the estate of JEAN LILLIAN MILLS, in the will called Jean Lilian Mills, late of



Unit 6, 99 Shackell Street, Echuca, Victoria, home duties, deceased, who died on 23 January 2002, are to send particulars of their claims to the administrator care of the undermentioned solicitors by 9 September 2002 after which date the administrator will distribute the assets having regard only to the claims of which the administrator then has notice.

MITCHELL, McKENZIE & CO., solicitors,  
51-55 Heygarth Street, Echuca.

Re: PAULA MORRISON, deceased. Creditors, next-of-kin and others having claims in respect of the estate of PAULA MORRISON, deceased, formerly of 67 Macrina Street, East Oakleigh, but late of St. Michaels Nursing Home, 1 Omana Road, Murrumbeena, retired stenographer, who died on 22 November 2001, are to send particulars of their claims to the executor, John Thomas Bloom, C/- the undermentioned solicitors by 29 August 2002 after which date the executor will distribute the assets, having regard only to the claims of which the executor then has notice.

NUNAN & BLOOM, solicitors,  
Level 8,  
343 Collins Street, Melbourne 3000.

LEO VINCENT O'CONNELL, late of 25 Stephen Street, Yarraville, Victoria. Creditors, next-of-kin and others having claims in respect of the estate of the deceased, who died on 9 October 2001, are required by Perpetual Trustees Victoria Limited, ACN 004 027 258 of 360 Collins Street, Melbourne, Victoria, to send particulars of their claims to the said company by 27 August 2002 after which date it will convey or distribute the assets having regard only to the claims of which the company then has notice.

Re: VERNER SELWYN BELL, late of 89 Boundary Road, Dromana, but formerly of 5 Darling Avenue, Upwey, pensioner, deceased. Creditors, next-of-kin or others having claims in respect of the estate of the deceased, who died on 4 May 2002, are required by the trustee, Colin Richard Bell of 28 Summerhill Crescent, Mount Eliza, Victoria, butcher, to send particulars to the trustee by 28 August 2002 after

which date the trustee may convey or distribute the assets, having regard only to the claims of which the trustee then has notice.

ROBERTS PARTNERS,  
216 Main Street, Mornington.

ELIZABETH ROSE GERLOCK, deceased. Creditors, next-of-kin and others having claims against the estate of ELIZABETH ROSE GERLOCK, late of Baptist Village Nursing Home, 8 Robinsons Road, Baxter, Victoria, retired, deceased, who died on 13 February 2002, are required to send particulars of their claims to the executor care of the undermentioned solicitor by 31 August 2002 after which date the executor will proceed to distribute the assets having regard only to the claims of which she shall then have notice.

VERNA A. COOK, solicitor,  
5/8 St. Andrews Street, Brighton 3186.

In the Supreme Court of the State of Victoria  
SALE BY THE SHERIFF

On Wednesday 24 July 2002 at 2.30 p.m. at the Sheriff's Office, 8-20 King Street, Oakleigh, (unless process be stayed or satisfied).

All the estate and interest (if any) of Dimitrios Kassis of 9 Lethbridge Street, Moonee Ponds, joint proprietor with Evriklia Kassis of an estate in fee simple in the land described on Certificate of Title Volume 4555, Folio 982 upon which is erected a residence known as 9 Lethbridge Street, Moonee Ponds.

Registered Mortgage No. W54965T affects the said estate and interest.

Terms – Cash/Eftpos  
(Debit Card only. No Credit Cards)

SW-02-002368-7

Dated 20 June 2002

S. BLOXIDGE  
Sheriff's Office

In the Supreme Court of the State of Victoria  
SALE BY THE SHERIFF

On Wednesday 24 July 2002 at 2.30 p.m. at the Sheriff's Office, 8-20 King Street, Oakleigh, (unless process be stayed or satisfied).

All the estate and interest (if any) of F. M. Adami of 44 Jackson Street, Forest Hill, as shown on Certificate of Title as Francesca Maria Adami, proprietor of an estate in fee simple in the land described on Certificate of Title Volume 8287, Folio 591, upon which is erected a dwelling known as 44 Jackson Street, Forest Hill.

Registered Mortgage No. X009261Q and Caveat No. X635173L affect the said estate and interest.

Terms – Cash/Eftpos  
(Debit Card only. No Credit Cards)

SW-02-002858-2

Dated 20 June 2002

S. BLOXIDGE  
Sheriff's Office

---

In the County Court of the State of Victoria

SALE BY THE SHERIFF

On Wednesday 31 July 2002 at 2.30 p.m. at the Sheriff's Office, 8-20 King Street, Oakleigh, (unless process be stayed or satisfied).

All the estate and interest (if any) of Bridget Wakeham of 27 Ester Crescent, South Clayton, as shown on Certificate of Title as Bridget Agnes Wakeham, proprietor of an estate in fee simple in the land described on Certificate of Title Volume 8595, Folio 346, upon which is erected a house known as 27 Ester Crescent, South Clayton.

Registered Mortgage No. X84636M affects the said estate and interest.

Terms – Cash/Eftpos  
(Debit Card only. No Credit Cards)

CW-01-011310-1

Dated 27 June 2002

V. PARKIN  
Sheriff's Office

---

**Unclaimed Moneys Act 1962**

Register of Unclaimed Moneys held by the —

<i>Name of Owner on Books and Last Known Address</i>	<i>Total Amount Due to Owner</i>	<i>Description Of Unclaimed Money</i>	<i>Date when Amount first became Payable</i>
AMCIL LIMITED			
	\$		
Mrs Vibeke Armstrong, 90 Springvale Rd, Killara, NSW	120.00	Cheque	10/03/00
Mr David Walter Harold Berry, PO Box 56-004, Tawa Wellington, New Zealand	300.00	"	"
Mr David Walter Harold Berry, PO Box 56-004, Tawa Wellington, New Zealand	500.00	"	23/08/00
Mr Donald Grant Cowie & Ms Judith Margaret Cowie, 5 Entrican Avenue, Remura, New Zealand	666.65	"	"
Mr Denys Ingraham McCullough, 601/89 Beach Street, Port Melbourne	200.00	"	"
Mr David Tantau, "Tantau Invests Staffsf A/c", 14 The Eyrie, McCrae	1289.70	"	"

02174

CONTACT: GEOFF GRAY, PHONE: (03) 9615 9910.

**Unclaimed Moneys Act 1962**

Register of Unclaimed Moneys held by the —

<i>Name of Owner on Books and Last Known Address</i>	<i>Total Amount Due to Owner</i>	<i>Description Of Unclaimed Money</i>	<i>Date when Amount first became Payable</i>
DJERRIWARRH INVESTMENTS LIMITED			
	\$		
Mr David Walter Harold Berry, PO Box 56-004, Tawa, New Zealand	360.00	Cheque	07/03/00
Mr David Walter Harold Berry, PO Box 56-004, Tawa, New Zealand	460.00	"	16/08/00
Robyne Ellen Burns & Desma Winnett, 159 Domain Road, South Yarra	810.00	"	07/03/00
Mr Graeme Edward Cook, 851 Lytton Road, Murarrie, Qld	108.00	"	"
Mr Graeme Edward Cook, 851 Lytton Road, Murarrie, Qld	138.00	"	16/08/00
Dr Robert James Craig & Mrs Judith Nora Craig,			



“Craig Super Fund A/c”, 13 Toolaby Ave, Beaumont, SA Dr Robert James Craig & Mrs Judith Nora Craig,	1,696.02	”	”
“Craig Super Fund A/c”, 13 Toolaby Ave, Beaumont, SA Mrs Judith Margaret Davison, 1/18 Wolseley Close, Mont Albert	214.35	”	29/09/00
Mrs Judith Suzanne Day, 50 Riddle Drive, Melton	121.50	”	07/03/00
Mrs Judith Suzanne Day, 50 Riddle Drive, Melton	575.00	”	16/08/00
Mr Steven John Driesen & Ms Meredith Ann Driesen, “The Driesen Super Fund A/C”, 38 Myrtle Street, Bendigo	164.25	”	29/09/00
Ms Kathleen Margaret Dunne, PO Box 464, Auckland, NZ	338.98	”	31/03/00
Ms Joanne Robyn Ferguson & Mr Graham John Ferguson & Mr Robert James Ferguson, 5A Fifth Avenue, St Peters, SA	193.10	”	29/09/00
Mr Stanley Patrick Haintz, 41 Victoria Street, Creswick	261.00	”	07/03/00
Mrs Margaret Allison Hilli, The Eyrie, Lusatia Park Road, Hoddles Creek	805.00	”	16/08/00
Miss Frances Elizabeth Hotchin & Mr Colin John Daniels, C/- Henty Jepson & Kelly, PO Box 224, Collins Street West	1,082.61	”	”
Macquarie Investment Management Limited, “MPS SO34NS A/c”, Attention Greg Fleming, PO Box H192, Australia Square, NSW	1,620.00	”	29/09/00
Ms Barbara Joan Morison, 35 Boscombe Avenue, City Beach, WA	100.65	”	31/03/00
Northern Amalgamated Foundries (Aust) Pty Ltd, C/- W. G. Johnson & Assoc., PO Box 1203, Bundoora	306.00	”	07/03/00
Mr Bede Edward O’Malley & Mrs Patricia Mary O’Malley, C/- Tower Trust Limited, GPO Box 546, Adelaide, SA	691.15	”	29/09/00
Ms Sarah Louise Owens, 6 Juad Place, Aranda, ACT	150.00	”	”
Mr Robert Lyons Pearce, 41 Boscombe Avenue, City Beach, WA	805.00	”	16/08/00
Mr Christopher John Robinson & Mrs Cathrine Mary Robinson, Cottle Road, R D 3 Te Awamutu, New Zealand	139.50	”	07/03/00
Mr Christopher John Robinson & Mrs Cathrine Mary Robinson, Cottle Road, R D 3 Te Awamutu, New Zealand	178.25	”	16/08/00
Ms Noelle Mary Schroder & Mr Michael Wayne Crawford & Mr James Haswell Falkland MacFarlane, 919 River Road, Hamilton, New Zealand	115.00	”	”
Ms Tanbara Simpson, PO Box 38009, Winnellie, NT	128.25	”	07/03/00
Ms Tanbara Simpson, PO Box 38009, Winnellie, NT	163.88	”	16/08/00
Mrs Rosemary Joyce Simpson, Lubra Bend Homestead, 945 Healesville–Yarra Glen Road, Yarra Glen	6,380.28	”	07/03/00
Mr Mark W. R. Tattersall, 2 View Street, Woolwich, NSW	115.00	”	16/08/00
Mrs Jennifer Mary Telfer, Os 565 Euclid Avenue, Elmhurst Il 60126 USA	1,137.58	”	”

02175

CONTACT: GEOFF GRAY, PHONE: (03) 9615 9910.

**Unclaimed Moneys Act 1962**

Register of Unclaimed Moneys held by the —

<i>Name of Owner on Books and Last Known Address</i>	<i>Total Amount Due to Owner</i>	<i>Description Of Unclaimed Money</i>	<i>Date when Amount first became Payable</i>
FOLKESTONE LIMITED			
	\$		
Farewell Nominees Pty Ltd, 47 Windermere Crescent, Brighton	174.75	Cheque	16/10/00
Minerva Nominees Limited, "ZZ Account", 13 St James Square, London, SW1Y 4LF United Kingdom	140.00	"	"

02176

CONTACT: GEOFF GRAY, PHONE: (03) 9615 9910.

**Unclaimed Moneys Act 1962**

Register of Unclaimed Moneys held by the —

<i>Name of Owner on Books and Last Known Address</i>	<i>Total Amount Due to Owner</i>	<i>Description Of Unclaimed Money</i>	<i>Date when Amount first became Payable</i>
HEALTHSCOPE LIMITED			
	\$		
Mr Graham Clive Critchley, "Critchley Super Fund A/c", PO Box 495, Balwyn North	156.00	Cheque	09/04/98
Mr Graham Clive Critchley, "Critchley Super Fund A/c", PO Box 495, Balwyn North	204.00	"	27/11/98

02177

CONTACT: GEOFF GRAY, PHONE: (03) 9615 9910.

**Unclaimed Moneys Act 1962**

Register of Unclaimed Moneys held by the —

<i>Name of Owner on Books and Last Known Address</i>	<i>Total Amount Due to Owner</i>	<i>Description Of Unclaimed Money</i>	<i>Date when Amount first became Payable</i>
<b>MIRRABOOKA INVESTMENTS LIMITED</b>			
	\$		
Ms Diane Helen Abbott, 17 Hatfield Street, North Balwyn	200.00	Cheque	31/08/00
Mr James Chetwynd Atkinson & Mrs Marguerite Ann Atkinson, "Family A/c", 503 Sandy Bay Road, Sandy Bay, Tas.	200.00	"	14/03/00
Field Bricklaying Pty Ltd, "Field Super Fund A/C", 16 Kilburn Street, Robina, Qld	200.00	"	"
Field Bricklaying Pty Ltd, "Field Super Fund A/C", 16 Kilburn Street, Robina, Qld	200.00	"	31/08/00
Estate William John Menz, 44A Eton Street, Malvern, SA	200.00	"	"
Ms Deborah Glasgow Morgan & Ms Catherine Harrington Wilson, "Est David George Wilson A/C", 26 Fifth Avenue Street, St Peters, SA	700.00	"	"
Peter Bott Pty Ltd, 4 Schanck Place, Endeavour Hills,	200.00	"	"
Ms Gaye Scarfe, Unit 1, 125 Canberra St, St Marys, NSW	200.00	"	14/03/00
Ms Gaye Scarfe, Unit 1, 125 Canberra St, St Marys, NSW	200.00	"	31/08/00
Guillaieme J. Swiegers & Reginald Clyde Dickason, Grosvenor Place, 225 George Street, Sydney, NSW	200.00	"	"
Mr Michael Timothy Walker & Mrs Helen Elizabeth Walker, "Besha Super Fund A/C", C/-Deloitte Financial Services, GPO Box 1969, Adelaide, SA	200.00	"	14/03/00
Peru Caroline Wells, 10 Pera Place, Red Hill, ACT	200.00	"	31/08/00

02178

CONTACT: GEOFF GRAY, PHONE: (03) 9615 9910.

**Unclaimed Moneys Act 1962**

Register of Unclaimed Moneys held by the —

<i>Name of Owner on Books and Last Known Address</i>	<i>Total Amount Due to Owner</i>	<i>Description Of Unclaimed Money</i>	<i>Date when Amount first became Payable</i>
<b>OAMPS LIMITED</b>			
	\$		
Graham Roy Andrewartha & Sandra Andrewartha, 27 Knapman Street, Port Pirie, SA	657.28	Cheque	23/11/00

Mr Graham Roy Andrewartha, "Andrewartha Holdings SF A/C", 27 Knapman Street, Port Pirie, SA	149.76	"	"
Estate Bob Butler, 2815 N 52nd Street, Unit #18, Phoenix, Arizona 85008 USA	609.04	"	"
Paul Carter, C/- The Dunlap Agency Inc., Suite 203, 1305 21st Avenue, Fairbanks Alaska 99701 USA	166.40	"	"
Mauro Checcio, 401 Acacia Road, Scotchplains NJ 07076 USA	160.08	"	"
Mervyn C. Godwin & Ruby O. Godwin, 76 Horseshoes Bend, Five Ways	135.20	"	"
HB Williams Inc., C/- Christian Weber Jr, PO Box 23, Palmyra NJ 08065 USA	3,264.16	"	"
Hibe Pty Ltd, "A/c Central West Petroleum", PO Box 175, Orange, NSW	191.36	"	"
Jane Jachimczyk, 115 So Ridgewood Road, Kentfield CA 94904 USA	166.40	"	"
Kenney Webber & Lowell, 200 302 West Main St, Avon CT 06001 USA	208.00	"	"
Lower Norton Pty Ltd, PO Box 106, Torquay	474.24	"	"
Mr Mark McInnes, 65 Wellington Street, Bondi, NSW	416.00	"	"
Geoffrey Stewart Moreland, "Morland Family Trust A/C", PO Box 3258, Logenholme, Qld	832.00	"	"
NL & RI Wirth Pty Ltd, PO Box 888, Naracoorte, SA	274.56	"	"
RCW Pty Ltd, Box 367, Warragul	395.20	"	"
William G. Sortor, 50 Parkhill Road, Hannington Park NJ 07640 USA	1,664.00	"	"

02179

CONTACT: GEOFF GRAY, PHONE: (03) 9615 9910.

**Unclaimed Moneys Act 1962**

Register of Unclaimed Moneys held by the —

<i>Name of Owner on Books and Last Known Address</i>	<i>Total Amount Due to Owner</i>	<i>Description Of Unclaimed Money</i>	<i>Date when Amount first became Payable</i>
SOUTHERN DENTAL INDUSTRIES LIMITED			
\$			
A MacDonald & Associates Pty Ltd, C/- FMS Pty Ltd, 213 Greenhill Road, Eastwood, SA	200.00	Cheque	17/11/00
A MacDonald & Associates Pty Ltd, C/- FMS Pty Ltd, 213 Greenhill Road, Eastwood, SA	100.00	"	26/05/00
Elizabeth Jane Allen, 90 Victoria Road, Bellevue Hill, NSW	580.00	"	28/04/97
Asian World Pty Ltd, 109-111 Shepherd Street, Chippendale, NSW	400.00	"	17/11/00

Asian World Pty Ltd, 109-111 Shepherd Street, Chippendale, NSW	400.00	”	19/11/99
Asian World Pty Ltd, 109-111 Shepherd Street, Chippendale, NSW	400.00	”	20/11/98
Asian World Pty Ltd, 109-111 Shepherd Street, Chippendale, NSW	400.00	”	21/11/97
Asian World Pty Ltd, 109-111 Shepherd Street, Chippendale, NSW	200.00	”	26/05/00
Asian World Pty Ltd, 109-111 Shepherd Street, Chippendale, NSW	200.00	”	28/04/97
Mr Geoffrey Michael Clifford Brown, Sillwood Harpsden Way, Henley-On-Thames, Oxfordshire RG9 1NT UK	250.00	”	26/05/00
Mr Jamal Feerasta, 2749 Arenac Road, Fairlawn OH 44333 USA	200.00	”	17/11/00
Manfred Fenske, C/- Hager Dental Gmbh, Stapelter 8, 47051 Duisburg, West Germany	128.00	”	28/04/97
Hel Direct Pty Limited, C/- Hambros Equities Limited, 16th Floor, 167 Macquarie Street, Sydney, NSW	140.00	”	17/11/00
Hel Direct Pty Limited, C/- Hambros Equities Limited, 16th Floor, 167 Macquarie Street, Sydney, NSW	140.00	”	19/11/99
Hel Direct Pty Limited, C/- Hambros Equities Limited, 16th Floor, 167 Macquarie Street, Sydney, NSW	140.00	”	20/11/98
Mr Raymond John Murphy, 34 Heversham Drive, Seaford	220.00	”	17/11/00
Jocham Odermann, C/- Hager Dental Gmbh, Stapelter 8, 47051 Duisburg, West Germany	520.00	”	19/11/99
Mr Dusko Pejnovic & Mrs Alison Laura Pejnovic, 38 Nirvana Avenue, Malvern East	200.00	”	17/11/00
Hod Pizem, 67 Probert Street, Newton, NSW	160.00	”	”
Hod Pizem, 67 Probert Street, Newton, NSW	160.00	”	19/11/99
Hod Pizem, 67 Probert Street, Newton, NSW	160.00	”	20/11/98
Hod Pizem, 67 Probert Street, Newton, NSW	160.00	”	21/11/97
Mrs Rajeswari Rajathurai, 3 Desa Ros Kajang 43000 Selangor	150.00	”	28/04/97
Robert Schoernfeld, C/- Hager Dental Gmbh, Stapelter 8, 47051 Duisburg, West Germany	220.00	”	19/11/99
Robert Schoernfeld, C/- Hager Dental Gmbh, Stapelter 8, 47051 Duisburg, West Germany	110.00	”	28/04/97
Keith Edward Watkins, 3 Willoby Avenue, Glen Iris	160.00	”	17/11/00

02172

CONTACT: GEOFF GRAY, PHONE: (03) 9615 9910.

**Unclaimed Moneys Act 1962**

Register of Unclaimed Moneys held by the —

<i>Name of Owner on Books and Last Known Address</i>	<i>Total Amount Due to Owner</i>	<i>Description Of Unclaimed Money</i>	<i>Date when Amount first became Payable</i>
<b>SYMEX HOLDINGS LIMITED</b>			
	\$		
Triassic Nominees Pty Ltd, Unit 1, 203 Little Malop Street, Geelong	140.00	Cheque	21/11/00
Mr Matthew John Cohen, 29 Edgerton Street, Hawthorn	160.00	"	"
Mr Stewart Alexander Harries, 24 McGregor Street, Middle Park	200.00	"	"
Mrs Sandra Fergeus, 26 Strickland Drive, Wheelers Hill	160.00	"	"
Mr Walter Mayer, 10 Chandos Place, Langwarrin	100.00	"	"
Risano Pty Ltd, C/- Falk Family, 54 Airlie Street, South Yarra	800.00	"	"
Mrs Jane Liberatore, 32 Braemar Street, Essendon	152.00	"	"

02169

CONTACT: NELLO D'AQUINO, PHONE: (03) 9615 9849.



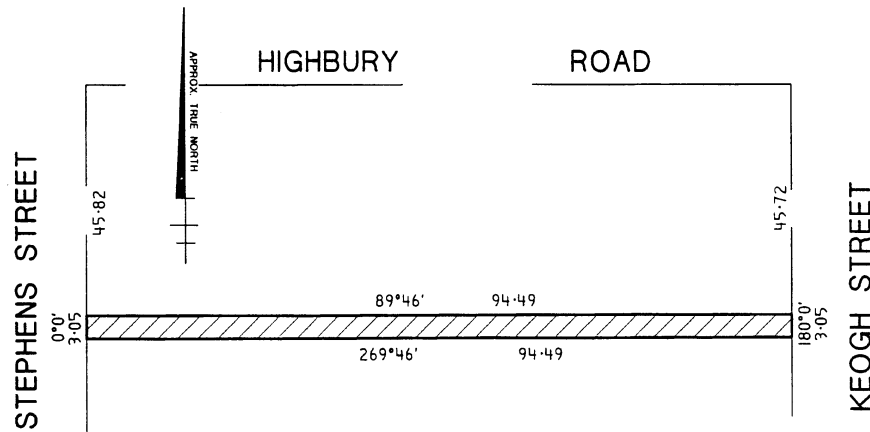
**GOVERNMENT AND OUTER BUDGET SECTOR AGENCIES  
NOTICES**

**MONASH CITY COUNCIL**

**Road Discontinuance**

At its meeting on 16 October 2001 and acting under Clause 3 of Schedule 10 to the **Local Government Act 1989**, Monash City Council ("Council"):

1. formed the opinion that the road abutting 128–136 Highbury Road; 2 Stephens Street and 1 Keogh Street, Burwood [and being the land shown on the plan below ("the road")], is not reasonably required as a road for public use; and
2. resolved to discontinue the road and sell the land from the road by private treaty to the abutting property owners at 2 Stephens Street and 1 Keogh Street, Burwood.



That closure of the road is subject to the right, power or interest held by Yarra Valley Water in the road in connection with any drains or pipes under the control of that authority in or near the road.

DAVID CONRAN  
Chief Executive Officer



**Public Holidays Act 1993**

Notice is hereby given pursuant to Section 7(1)(b) of the **Public Holidays Act 1993** that the Wellington Shire Council declares a public holiday from 12 noon on Wednesday 12 February 2003. This half day public holiday applies only to that part of the Wellington Shire Council that is contained within the municipal district of the former City of Sale. The purpose of this holiday is in recognition of the 2003 Sale Cup race meeting.

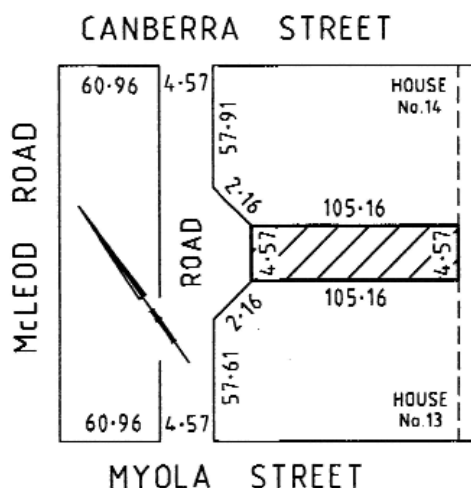
LYNDON WEBB  
Chief Executive Officer

**KINGSTON CITY COUNCIL**

**Road Discontinuance**

Pursuant to section 206 and schedule 10, clause 3 of the **Local Government Act 1989**, the Kingston City Council at its meeting held on 27 May 2002 formed the opinion that the road at the rear of 2 to 14 Canberra Street & 1 to 13 Myola Street, Carrum and shown by hatching on the plan below, is not reasonably required as a road for public use and resolved to discontinue the road and to sell the land from the road by Private Treaty to abutting property owners.

The road is to be sold subject to the right, power or interest held by Kingston City Council and South East Water Limited in the road in connection with any sewers, drains or pipes under the control of those authorities in or near the road.



**ROB SKINNER**  
Chief Executive Officer

**Planning and Environment Act 1987**  
**BALLARAT PLANNING SCHEME**  
Notice of Amendment  
Amendment C54

The City of Ballarat has prepared Amendment No. C54 to the Ballarat Planning Scheme.

The Amendment proposes to rezone 17 hectares of land on the west side of Learmonth Street, Alfredton, known as Part Crown Allotment 6, Section 12, Parish of Cardigan,

from Industrial 1 Zone (IN1Z) to the Residential 1 Zone (R1Z) and to include all of the land within the Environmental Audit Overlay.

The Amendment can be inspected at any of the following locations:-

- City of Ballarat, Watershed Office, (Grenville Street South Ballarat);
- Department of Infrastructure, Central Highlands and Wimmera Regional Office, 88 Learmonth Road, Wendouree;
- Department of Infrastructure, Nauru House, 80 Collins Street, Melbourne.

Submissions about the Amendment must be sent to the Chief Executive Officer, City of Ballarat, PO Box 655, Ballarat, Vic. 3353, and will be accepted until 5.00 pm 29 July 2002. All submissions should clearly state all of the grounds on which you support or oppose the Amendment and indicate whether you wish to be heard in respect of the submission at any subsequent panel hearing.

**HEATH MARTIN**  
Senior Strategic Planner

**Planning and Environment Act 1987**  
**BALLARAT PLANNING SCHEME**  
Notice of Amendment  
Amendment C55

The City of Ballarat has prepared Amendment No. C55 to the Ballarat Planning Scheme.

The Amendment proposes to rezone land known as 201 Smythes Road, Delacombe from the Low Density Residential 1 Zone to the Residential 1 Zone.

The Amendment can be inspected at any of the following locations:-

- City of Ballarat, Watershed Office, Grenville Street South Ballarat;
- Department of Infrastructure, Western Region, 88 Learmonth Road, Wendouree;
- Department of Infrastructure, Customer Service Centre, Nauru House, 80 Collins Street, Melbourne.

Submissions about the Amendment must be sent to the Chief Executive Officer, City of Ballarat, Vic. 3353, and will be accepted no later than 5.00 pm Monday 29 July 2002. All

submissions should clearly state all of the grounds on which you support or oppose the Amendment and indicate whether you wish to be heard in respect of the submission at any subsequent panel hearing.

HEATH MARTIN  
Senior Strategic Planner

### Planning and Environment Act 1987

#### BANYULE PLANNING SCHEME

##### Notice of Amendment

##### Amendment C23

Banyule City Council has prepared Amendment C23 to the Banyule Planning Scheme. Banyule City Council is the planning authority for the Amendment.

The Amendment proposes to:

1. Rezone that part of the Anthony Beale Reserve known as 277 St Helena Road, St Helena from Residential 1 Zone to Public Conservation and Resource Zone.
2. Rezone land at 72 Watsonia Road, Watsonia from Public Use Zone 6 – Local Government to Residential 1 Zone and rezone land at 4–8 Ibbottson Street, Watsonia (the Watsonia Library) from Residential 1 Zone to Public Use Zone 6 – Local Government.
3. Rezone part of 327 Liberty Parade, Heidelberg West from Public Park and Recreation Zone to Residential 1 Zone.
4. Rezone part of 148 Lower Plenty Road, Rosanna from Residential 1 Zone to Business 2 Zone and part of 48 Douglas Street, Rosanna from Business 2 Zone to Residential 1 Zone.
5. Rezone land at 191 Burgundy Street, Heidelberg from Public Use Zone 4 – Transport to Business 1 Zone.
6. Introduce a permit exemption to Schedules 1, 3, and 4 of the Vegetation Protection Overlay to allow for the removal of identified environmental weeds and amend an existing permit exemption for the removal of environmental weeds in Schedules 1, 2 and 3 of the Environmental Significance Overlay and Schedule 1 of the Significant Landscape Overlay.
7. Vary the provisions of Schedule 1 to the Environmental Significance Overlay to

better integrate the Statement of Environmental Significance, Objectives and Decision Guidelines with existing controls over building height and removal of exotic vegetation.

8. Vary the provisions of Schedule 2 to the Environmental Significance Overlay – Macleod Red Gum Area to ensure that only the removal of native, and not exotic vegetation is subject to permit controls and delete any requirements to consider the views of the relevant drainage authority.
9. Delete the Environmental Significance Overlay (Schedule 4) from land at 191 Burgundy Street, Heidelberg and the Banksia Street/Bell–Banksia Link road reserve to the south of the Heidelberg Railway Station.
10. Introduce a notation to Schedules 3 and 4 of the Vegetation Protection Overlay to identify that permit requirements for the removal, destruction or lopping of vegetation also include dead or dying vegetation.
11. Vary the wording of Schedule 1 to the Significant Landscape Overlay to clarify the intent of the permit requirements relating to the removal, destruction and lopping of native and exotic vegetation.
12. Make corrections to the maps and schedule comprising the Heritage Overlay.
13. Rectify typographical errors in the wording of Schedule 1 to the Incorporated Plan Overlay – Cleveland Estate.

The Amendment can be inspected free of charge during office hours at the Offices of Banyule City Council at: Rosanna Service Centre, 44 Turnham Avenue, Rosanna; Ivanhoe Service Centre, 275 Upper Heidelberg Road, Ivanhoe; Greensborough Service Centre, 9–13 Flintoff Street, Greensborough and Department of Infrastructure, Customer Service Centre, Upper Plaza, Nauru House, 80 Collins Street, Melbourne.

Any submissions about the Amendment must be sent to: Mr Timothy Westcott, Urban Planner, Banyule City Council, PO Box 51, Ivanhoe 3079 by Monday 29 July, 2002.

Dated 27 June, 2002

VIVIEN WILLIAMSON  
Strategic Planning Co-ordinator

**Planning and Environment Act 1987**

## CARDINIA PLANNING SCHEME

## Notice of Amendment

## Amendment C37

The Cardinia Shire Council has prepared Amendment C37 to the Cardinia Planning Scheme.

The Amendment affects land described as: Lots 2–9 LP 7073, Fogarty Road, Maryknoll; Lots 150–170 LP 205396, Baranbali Road, Bundilla Road, Wheeler Road and Fogarty Road, Maryknoll; Crown Allotment 136, Parish of Nar Nar Goon, Wheeler Road, Maryknoll and Maryknoll Recreation Reserve.

The Amendment proposes to rezone the land (excluding the Maryknoll Recreation Reserve) from a Rural Zone and Rural Living Zone to a Low Density Residential Zone. Rezone part of the Maryknoll Recreation Reserve from a Rural Living Zone to a Public Park and Recreation Zone. Delete the Environmental Significance Overlay (Schedule 1) currently applying to the land. Include the land (excluding the Maryknoll Recreation Reserve) in a Design and Development Overlay (Schedule 1). Include the land (excluding the Maryknoll Recreation Reserve) in a Development Plan Overlay (Schedule 5).

The Amendment can be inspected at: Cardinia Shire Council, Municipal Office, Henty Way, Pakenham; Department of Infrastructure, Planning Information Centre, Upper Plaza, Nauru House, 80 Collins Street, Melbourne and Department of Infrastructure, South East Metropolitan, Regional Office, 12 Lakeside Drive, East Burwood.

Any person who is affected by the Amendment may make a submission in writing about the Amendment. Copies of submissions received will be made available for public inspection as required by the **Planning and Environment Act 1987**. Submissions must be sent to: Philip Walton, Manager Strategic Planning, Cardinia Shire Council, PO Box 7, Pakenham 3810 by 28 July 2002.

**Planning and Environment Act 1987**

## CARDINIA PLANNING SCHEME

## Notice of Amendment

## Amendment C39

The Cardinia Shire Council has prepared Amendment C39 to the Cardinia Planning Scheme.

The Amendment affects land described as Lots 3 & 4 on Plan of Subdivision 420436T, Old Sawmill Road, Nar Nar Goon North.

The Amendment proposes to include a site specific provision in the planning scheme to allow the subdivision of Lot 4 on Plan of Subdivision 420436T into 2 lots, and to provide for the conservation and re-establishment of indigenous vegetation on the land.

The Amendment can be inspected at: Cardinia Shire Council, Municipal Office, Henty Way, Pakenham; Department of Infrastructure, Planning Information Centre, Upper Plaza, Nauru House, 80 Collins Street, Melbourne and Department of Infrastructure, South East Metropolitan, Regional Office, 12 Lakeside Drive, East Burwood.

Any person who is affected by the Amendment may make a submission in writing about the Amendment. Copies of submissions received will be made available for public inspection as required by the **Planning and Environment Act 1987**. Submissions must be sent to: Philip Walton, Manager Strategic Planning, Cardinia Shire Council, PO Box 7, Pakenham 3810 by 28 July 2002.

**Planning and Environment Act 1987**

## GREATER GEELONG PLANNING SCHEME

## Notice of Amendment

## Amendment C46

The City of Greater Geelong has prepared Amendment C46 to the Greater Geelong Planning Scheme.

The Amendment proposes to amend the Greater Geelong Planning Scheme by:

- Substituting a new schedule to the Business 4 zone which will have the effect of requiring a planning permit for Restricted Retail Premises and Trade supplies over 1500 sq metres in that zone; and
- Strengthening the policy provisions of Clause 22.10 applying to Restricted Retail Premises & Trade supplies.

Owners and occupiers of Business 4 zoned land are entitled to make submissions in accordance with Sections 21 & 21A of the Act.

The Amendment can be inspected at the following websites:  
[www.geelongaustralia.com.au/comment](http://www.geelongaustralia.com.au/comment) &  
[www.doi.vic.gov.au](http://www.doi.vic.gov.au) go to Planning Scheme Amendments online.

Or in person at the following offices: City of Greater Geelong, Ground Floor, 131 Myers Street, Geelong 3220; Department of Infrastructure, Office of Planning, 180 Fyans Street, South Geelong 3219 and Department of Infrastructure, Level 3 Plaza, Nauru House, 80 Collins Street, Melbourne 3000

Submissions about the Amendment must be sent to the Planning Scheme Unit, City of Greater Geelong, PO Box 104, Geelong 3220, by Monday, 29th July 2002.

IAN McCARTNEY  
 Co-Ordinator Strategic Planning



**Planning and Environment Act 1987**  
 MELTON PLANNING SCHEME  
 Notice of Amendment  
 Amendment C25

Melton Shire Council has prepared Amendment C25 to the Melton Planning Scheme (the Scheme).

The Amendment affects land being Part of Crown Allotment 2, Section 12 in the Parish of Kororoit, County of Bourke, Volume 9533, Folio 826. The land is bounded by Ferris Road (Melton Highway) to the west, High Street to the north and the Western Freeway to the south, Melton.

The purpose of the Amendment is to rezone the land from Industrial 1 Zone to Business 4 Zone with associated Schedule to the Business 4 Zone; introduce 'Schedule 7 (High Street, Melton, Bulky Goods Retailing Precinct – between Ferris Road (Melton Highway), High Street and Western Freeway, Melton) to the Development Plan Overlay' (Clause 43.04).

The Amendment will:

- change Map 8 in the Scheme to show the subject land zoned Business 4;
- change Map 8 DPO in the Scheme to show the subject land as DPO 7;

- insert 'Schedule 7 (High Street, Melton Bulky Goods Retailing Precinct) to the Development Plan Overlay' (Clause 43.04);
- change the 'Shire of Melton Physical Framework Plan' to show the land as a Bulky Goods Retailing Precinct (Clause 21.04);
- change the 'Melton Structure Plan' to show the land as a Bulky Goods Retailing Precinct (Clause 21.04-1);
- change Clause 21.04-1 (Melton Township) to include an additional strategy and three (3) additional statements of implementation;
- change the 'Melton East Structure Plan' to show the land on the northern side of Western Highway, Burnside, west of Westwood Drive in a Bulky Goods Retailing Precinct (Clause 21.04-2);
- change Clause 21.04-2 (Melton East Structure Plan) to include an additional strategy and an additional statement of implementation);
- insert a new Clause 22.07 titled 'Bulky Goods Retailing Policy';
- change Clause 22.06 (Retailing Policy) to recognise the Bulky Goods Retailing sector;
- insert the Business 4 Zone and associated schedule; and
- allow development of the land for a combination of restricted retail premises and trade supplies (Bulky Goods Retailing).

The Amendment can be inspected during office hours at Department of Infrastructure, Customer Service Centre, Upper Plaza, Nauru House, 80 Collins Street, Melbourne 3000 and Melton Shire Council, Civic Centre, 232 High Street, Melton 3337.

Submissions about the Amendment must be sent to: Neville Smith, Chief Executive Officer, Melton Shire Council, PO Box 21, Melton 3337 by Friday 2 August 2002.

**Planning and Environment Act 1987**  
 MONASH PLANNING SCHEME  
 Notice of Amendment  
 Amendment C28

Planning Application TPA/29243

The City of Monash has prepared Amendment C28 to the Monash Planning Scheme.



The Amendment affects land at 51–71 Huntingdale Road, Burwood, being the former Arnotts site.

The Amendment proposes to rezone the subject land from Industrial 1 Zone to Residential 1 Zone. It also proposes to delete the existing Design and Development Overlay, add a Development Plan Overlay (including schedule) and an Environmental Audit Overlay. Additionally, a consequential change is made to the Urban Character Map in the Municipal Strategic Statement.

A proposed planning permit for subdivision (stage 1) and residential development comprising 51 dwellings, accompany the Amendment pursuant to S.96C of the **Planning and Environment Act 1987**.

The Amendment, associated documentation and proposed Planning Permit No. 29243 can be inspected free of charge, during office hours at the Department of Infrastructure, Planning Information Centre, Upper Plaza, Nauru House, 80 Collins Street, Melbourne and at the offices of the Monash City Council, 293 Springvale Road, Glen Waverley.

Submissions about the Amendment must be sent to the City of Monash, PO Box 1, Glen Waverley 3150 by 5 August 2002.

DAVID CONRAN  
Chief Executive Officer

---

**Planning and Environment Act 1987**

NILLUMBİK PLANNING SCHEME

Notice of Amendment

Amendment C17

Planning Permit Application 285/2002/14P

The land affected by the Amendment and planning permit is 14–32 Civic Drive, Greensborough (Part C/T Volume 8879, Folio 231 being part of Lot 1 TP 566884).

The Amendment proposes to rezone a portion of the subject land from its present zoning of Public Use Zone – Schedule 6 (PUZ6) to a new Residential 1 Zone (R1Z). The planning permit will provide for the subdivision of the land into four (4) lots in accordance with approved plans.

The Amendment is conditional upon the owner entering into a section 173 Agreement pursuant to the **Planning and Environment Act 1987**. The section 173 Agreement is exhibited with the Amendment documentation and will require the owner of the land to:

- not remove any vegetation from the Designated Vegetation Area of the subject land without the prior written approval of the Nillumbik Shire Council; and
- not seek or support any change in the zoning of the subject land or any land adjoining or in the vicinity of the subject land under the scheme without the written consent of the Nillumbik Shire Council.

The planning permit application is to subdivide the land into four (4) lots. Lots 1 and 2 will have an approximate area of 670m<sup>2</sup> and Lot 3 an area of 816m<sup>2</sup>, in accordance with the approved plans. Lot 4 will contain the balance of the land and have an area of 4.575 ha.

The applicant for the permit is Mr Michael Loy of Lawlor & Loy who is acting on behalf of the owner, which is the Nillumbik Shire Council.

You may inspect the Amendment and the application, and any documents that support the Amendment and the application, and the explanatory report about the Amendment and application at Department of Infrastructure, Customer Service Centre, Level 3 Plaza, Nauru House, 80 Collins Street, Melbourne and Nillumbik Shire Council, Civic Drive, Greensborough.

This can be done during office hours and is free of charge. If you have any queries concerning the proposal please contact Chad Griffiths, Strategic Planner on 9433 3208 or by email at [Chad.Griffiths@nillumbik.vic.gov.au](mailto:Chad.Griffiths@nillumbik.vic.gov.au)

Any person who may be affected by the Amendment or by the granting of the permit may make a submission to the planning authority. The closing date for submission is 29 July 2002. A submission must be sent to: Nillumbik Shire Council, Environment and Cultural Planning, PO Box 476, Greensborough 3088.

CATHERINE DALE  
Chief Executive Officer

---



**Planning and Environment Act 1987**  
**WELLINGTON PLANNING SCHEME**  
Notice of Amendment  
Amendment C14

The land affected by the Amendment is 322–340 Commercial Road, Yarram.

The Amendment places land from the Public Park and Recreation Zone to a Residential 1 Zone. The land is generally located west side of Commercial Road, approximately 80 metres north of McLean Street, Yarram. The land is currently occupied and used by the Yarram Country Club. A planning permit has been issued for small extension to western side of the club; the Club is currently purchasing this land from Department of Natural Resources and Environment.

The person who requested the Amendment is Department of Natural Resources and Environment.

You may inspect the Amendment, and any documents that support the Amendment, and the explanatory report about the Amendment at the office of the planning authority, Wellington Shire Council, 70 Foster Street, Sale or Wellington Shire, Yarram Service Centre, 156 Grant Street, Yarram during office hours.

Any person who may be affected by the Amendment or by the granting of the permit may make a submission to the planning authority.

The closing date for submission is 27 July 2002. A submission must be sent to the Manager Development Services, Wellington Shire Council.

KIM PHILLIPS  
Senior Town Planner

---

Creditors, next-of-kin and others having claims against the estate of any of the undermentioned deceased persons are required to send particulars of their claims to State Trustees Limited, ACN 064 593 148, 168 Exhibition Street, Melbourne, Victoria 3000, the personal representative, on or before 4 September 2002 after which date State Trustees Limited may convey or distribute the assets having regard only to the claims of which State Trustees Limited then has notice.

BOYD, Wilhelmina Isobel, late of 7 Bloom Street, Moonee Ponds, retired, who died 7 April 2002.

COWE, Gordon Wilson, late of Merv Irvine Nursing Home, 1231 Plenty Road, Bundoora, pensioner, who died 27 April 2002.

FRANCE, Malvina Emma, late of Kingston Centre, Warrigul Road, Cheltenham, pensioner, who died 16 May 2002

NASH, Coral Annie, formerly of Unit 24, 5 Ovens Court, Werribee, late of Macleod Nursing Home, 118 Sommers Avenue, Macleod, aged pensioner, who died 7 March 2002.

SULLIVAN Phyllis, late of 5 Winifred Street, Preston, widow, who died 24 April 2002.

Dated at Melbourne, 17 June 2002

LAURIE TAYLOR  
Manager, Estate Management  
State Trustees Limited

---

STATE TRUSTEES LIMITED  
ACN 064 593 148  
Section 79

Notice is hereby given that State Trustees Limited, ACN 064 593 148 intends administering the estates of:—

FRANCIS BURGESS LANE, late of 55/480 Lygon Street, Carlton, Victoria, retired, who died 25 May 2002, leaving a will dated 3 September 1998.

ANTONIA PLARSCHENKO, late of Bambra House, 5 Bambra Road, Caulfield, Victoria, pensioner, deceased intestate, who died 29 May 2002.

Creditors, next-of-kin and others having claims against the abovementioned estates are required pursuant to Section 33 of the **Trustee Act 1958** to send particulars of their claims against the abovementioned estates to State Trustees Limited, 168 Exhibition Street, Melbourne, Victoria, on or before 29 August 2002 after which date State Trustees Limited, ACN 064 593 148, may convey or distribute the assets of the abovementioned estates having regard only to the claims of which it then has notice.

---

## EXEMPTION

Application No. A125 of 2002

The Victorian Civil and Administrative Tribunal has considered an application pursuant to Section 83 of the **Equal Opportunity Act 1995** by Loddon Mallee Women's Health Inc. for exemption from Sections 13, 59, 60, 100(1) and 195 of the Act. The application for exemption is to enable the applicant to engage in the exempt conduct.

In this exemption "exempt conduct" means:-

- (a) advertising for and employing only women to work in the Applicant Health Service;
- (b) restricting membership of the Service to women only.

Upon reading the material submitted in support of the application and upon hearing submissions from Ms Rivendell and for the Reasons for Decision given by the Tribunal on 30 May 2002, the Tribunal is satisfied that it is appropriate to grant an exemption from Sections 13, 59, 60, 100 and 195 of the Act to enable the applicant to engage in the exempt conduct.

The Tribunal hereby grants an exemption to the applicant from the operation of Sections 13, 59, 60, 100 and 195 of the **Equal Opportunity Act 1995** to enable the applicant to engage in the exempt conduct.

This exemption is to remain in force from the day on which notice of the exemption is published in the Government Gazette until 30 May 2005.

Dated 30 May 2002

ROHAN WALKER  
Senior Member

N.B. A copy of the Reasons for Decision is available from the Registrar of the Anti-Discrimination List.

## EXEMPTION

Application No. A128 of 2002

The Victorian Civil and Administrative Tribunal has considered an application pursuant to Section 83 of the **Equal Opportunity Act 1995** by Women's and Children's Health Inc. for exemption from Sections 13, 100(1) and 195 of that Act. The application for exemption is to enable the applicant to engage in the exempt conduct.

In this exemption, "exempt conduct" means:-

- a) advertising for traineeships in administration where the purpose of such advertisement is to advertise for and appoint Koori people in traineeships in administration funded wholly or in part by government;
- b) interviewing, appointing and employing Koori people in traineeships in administration funded wholly or in part by government.

Upon reading the material submitted in support of the application and upon hearing submissions from Ms Kennedy, Ms Ford and Ms LaGuerre, and for the Reasons for Decision given by the Tribunal on 31 May 2002, the Tribunal is satisfied that it is appropriate to grant an exemption from Sections 13, 100(1) and 195 of the Act to enable the applicant to engage in the exempt conduct.

The Tribunal hereby grants an exemption to the applicant from the operation of Sections 13, 100(1) and 195 of the **Equal Opportunity Act 1995** to enable the applicant to engage in the exempt conduct.

This exemption is to remain in force from the day on which notice of the exemption is published in the Government Gazette until 31 May 2005.

Dated 31 May 2002

ROHAN WALKER  
Senior Member

N.B. A copy of the Reasons for Decision is available from the Registrar of the Anti-Discrimination List.

## EXEMPTION

Application Nos. A161 and 162 of 2002

The Victorian Civil and Administrative Tribunal, has considered an application pursuant to Section 83 of the **Equal Opportunity Act 1995** by The Ivanhoe Grammar School for exemption from Sections 37, 42, 100 and 195 of that Act. The application for exemption is to enable the applicant, in respect of its Ridgeway Campus (including the Buckley House junior school, the middle school and the senior school):-

- (a) to give preference to enrolment applications from girls;

- (b) where appropriate, to offer girls financial assistance towards their schooling at the applicant's school, without making that assistance available to boys;
- (c) to advertise to the community the availability of the incentives referred to in paragraphs (a) and (b).

In this application this conduct is called "the specified conduct".

Upon reading the material submitted in support of the application and upon hearing submissions from Mr Gorton, Solicitor, and for the Reasons for Decision given by the Tribunal on 25 June 2002, the Tribunal is satisfied that it is appropriate to grant an exemption from Sections 37, 42, 100 and 195 of the Act to enable the applicant to engage in the specified conduct.

The Tribunal hereby grants an exemption to the applicant from the operation of Sections 37, 42, 100 and 195 of the **Equal Opportunity Act 1995** to enable the applicant to engage in the specified conduct.

This exemption is subject to the condition that the school must advise the Tribunal forthwith if, in any year, the enrolments of boys and girls in every year level at the Ridgeway Campus are equal.

This exemption is to remain in force from the day on which notice of the exemption is published in the Government Gazette until 26 June 2005.

Dated 25 June 2002

CATE MCKENZIE  
Deputy President

#### EXEMPTION

Application No. A133 of 2002

The Victorian Civil and Administrative Tribunal has considered an application pursuant to Section 83 of the **Equal Opportunity Act 1995** by the Director of the Royal Botanic Gardens Board. The application for exemption is to enable the Board to advertise for and employ Aboriginal Tour Guides to conduct Aboriginal Heritage tours of the Gardens at its South Yarra Site.

Upon reading the material submitted in support of the application and having regard to a

previous exemption granted (No. 59 of 1998) in relation to the same circumstances, the Tribunal is satisfied that it is appropriate to grant an exemption from Sections 13, 100 and 195 of the Act to enable the applicant to advertise for and employ Aboriginal Tour Guides to conduct Aboriginal Heritage tours of the Gardens at its South Yarra Site.

The Tribunal hereby grants an exemption to the applicant from the operation of Sections 13, 100 and 195 of the **Equal Opportunity Act 1995** to enable the applicant to advertise for and employ Aboriginal Tour Guides to conduct Aboriginal Heritage tours of the Gardens at its South Yarra Site.

This exemption is to remain in force from the day on which notice of the exemption is published in the Government Gazette until 27 June 2005.

Dated 19 June 2002

Mrs A. COGHLAN  
Deputy President

#### EXEMPTION

Application No. A181 of 2002

The Victorian Civil and Administrative Tribunal has considered an application pursuant to Section 83 of the **Equal Opportunity Act 1995** by Melbourne Business School Ltd. The application for exemption is to enable the applicant to offer scholarships to Indigenous Australians.

Upon reading the material submitted in support of the application the Tribunal is satisfied that it is appropriate to grant an exemption from Sections 37, 100 and 195 of the Act to enable the applicant to offer scholarships to Indigenous Australians.

In granting this exemption the Tribunal noted:

- there is clear under-representation of Indigenous Australians in business management, and Indigenous Australians have in the past, for a variety of reasons, been discouraged from and disadvantaged in study and research in this area. It is noted that this under-representation is true across most disciplines (13.6% of Indigenous Australians have post-secondary qualification compared with 34.7% of other Australians –

information from 1996 Census and Council for Aboriginal Reconciliation) and that some targeted scholarships exist at both undergraduate and post-graduate level to help redress this disadvantage. However, no fully-funded post-graduate scholarships currently exist which are explicitly oriented to the area of business management;

- research indicates that there is a pressing need for more expertise in business management among Indigenous people;
- there is also clear under-representation of Indigenous Australians in academic positions. There are no Indigenous Australians on the faculty of Melbourne Business School, and the School believed there is only one Indigenous Australian on a business school faculty in the whole of Victoria;
- in order to reduce the disadvantage suffered by Indigenous Australians in business management, a scholarship has been endowed to increase opportunities for Aboriginal people and Torres Strait Islander people in business and management and to assist in developing leadership capability in the Indigenous community. It is an annual scholarship to be awarded to a student enrolling in the full-time Master of Business Administration program at the Melbourne Business School. Students who are descended from, identify with and are accepted by the Indigenous community will be eligible to apply;
- under-representation of Indigenous Australians as both student and faculty is likely in turn to further discourage Indigenous students. In offering a fully-funded scholarship to Indigenous people, the School hopes to reverse the negative perceptions that Indigenous people may have of business and of Melbourne Business School, and to make the School an attractive place for Indigenous people to attend;
- an increase in the number of Indigenous people in management/business education should result in three benefits:
  - more indigenous people will gain the qualifications necessary to be able to apply for management positions;
  - these people will become role models to other Indigenous people with the

potential to become leaders and managers;

- the profile of Indigenous people in management will be raised and there will be greater willingness to recruit Indigenous managers in the future.

The Tribunal hereby grants an exemption to the applicant from the operation of Sections 37, 100 and 195 of the **Equal Opportunity Act 1995** to enable the applicant to offer scholarships to Indigenous Australians.

This exemption is to remain in force from the day on which notice of the exemption is published in the Government Gazette until 27 June 2005.

Dated 19 June 2002

Mrs A. COGHLAN  
Deputy President

Department of Treasury and Finance

SALE OF CROWN LAND  
BY PUBLIC AUCTION

**Date of Auction:** 20 July 2002.

**Reference No.:** 99/01852.

**Address of Property:** 89 Broadway Street, Dunolly.

**Crown Description:** Allotment: 16A, Section: 15, Parish: Dunolly (Township).

**Terms of Sale:** Deposit 10%, Balance 60 days.

**Area:** 0.051 hectares.

**Officer Co-ordinating Sale:** Mark French, Victorian Government Property Group, Department of Treasury and Finance, Level 5, Treasury Place, Melbourne, Vic. 3002.

**Selling Agent:** Bucknall and Gowers, 95 High Street, Maryborough.

JOHN LENDERS MP  
Minister for Finance

**Gas Industry Act 1994**

ORIGIN ENERGY RETAIL LIMITED

Tariffs Applicable from 1 July 2002

Under section 48MA (1) (a) and 48MC of the **Gas Industry Act 1994**, Origin Energy Retail Limited, ABN 22 078 868 425 has determined the following tariffs for the supply

and sale of natural gas to domestic and small business customers under section 42 of the **Gas Industry Act 2001** and for the supply and sale of natural gas to former franchise customers under section 44 of the **Gas Industry Act 2001** from 1 July 2002 until such time as other tariffs are determined and gazetted.

**Retail Tariffs for Mildura**  
(Post Codes 3494, 3496, 3498, 3500, 3505)

**DOMESTIC TARIFFS**

(per meter per quarter)

(Inclusive of GST)

108 Domestic General	Peak Period
<b>Supply Charge</b>	\$30.96
<b>Commodity Charge</b>	
0-4500 MJ (c/MJ)	1.652
>4500 MJ (c/MJ)	1.031

**COMMERCIAL AND INDUSTRIAL TARIFF**

(per meter per quarter)

(Inclusive of GST)

244 Commercial/Industrial	Peak Period
<b>Supply Charge</b>	\$46.45
<b>Commodity Charge</b>	
First 4,500 MJ c/MJ	1.652
Next 245,500 MJ c/MJ	1.031
Next 1,000,000 MJ c/MJ	0.907
> 1,250,000 MJ c/MJ	0.847

**COMMERCIAL AND INDUSTRIAL TARIFFS**

(per meter per month)

(Inclusive of GST)

245, 345 Commercial/Industrial	Peak Period
<b>Supply Charge</b>	\$15.48
<b>Commodity Charge</b>	
First 1,500 MJ c/MJ	1.652
Next 81,833 MJ c/MJ	1.031
Next 333,333 MJ c/MJ	0.907
> 416,666 MJ c/MJ	0.847

Notes:

1. Tariffs are per meter per quarter (91.31 days) or as otherwise stated.
2. Where consumers are billed other than on a quarterly basis, the Supply Charge and the block sizes for the Commodity Rates are adjusted accordingly.
3. c/MJ = cents per megajoule.

**Land Acquisition and Compensation Act 1986**

FORM 7

S.21

Reg.16

Notice of Acquisition

Compulsory Acquisition of Interest in Land

The Roads Corporation (VicRoads), declares that by this notice it acquires the following interest in the land described as part of Crown Allotments 247, 248 & 249 Parish of Lauriston comprising 13.53 hectares and being land described in Certificate of Title Volume 4587, Folio 309, shown as Parcels 85, 86 and 87 on Survey Plan 20316A.

**Interest Acquired:** That of Hassan Mehmet & Aysel Mehmet Ali and all other interests.

Published with the authority of VicRoads.

The Survey plan referred to in this notice may be viewed without charge at the office of Property Services Department, VicRoads, 4th Floor, North Building, 60 Denmark Street, Kew during the hours 9.00 am to 4.00 pm.

Dated 27 June 2002

For and on behalf of VicRoads:

GERRY TURNER,

Manager Property Services Department

**Land Acquisition and Compensation Act 1986**

FORM 7

S.21

Reg.16

Notice of Acquisition

Compulsory Acquisition of Interest in Land

The Roads Corporation (VicRoads), declares that by this notice it acquires the following interest in the land described as part of Crown Allotment 27, Section 6, Parish of Faraday comprising 4.911 hectares and being land described in Conveyance Book 743, No. 123, shown as Parcel 756 on Survey Plan 20289.

**Interest Acquired:** That of Charles Harold Ellery & Sylvia Olive Ellery and all other interests.

Published with the authority of VicRoads.

The Survey plan referred to in this notice may be viewed without charge at the office of Property Services Department, VicRoads, 4th Floor, North Building, 60 Denmark Street, Kew during the hours 9.00 am to 4.00 pm.

Dated 27 June 2002

For and on behalf of VicRoads:

GERRY TURNER,

Manager Property Services Department



**Land Acquisition and Compensation Act 1986**  
FORM 7 S.21  
Reg.16

Notice of Acquisition

Compulsory Acquisition of Interest in Land

The Roads Corporation (VicRoads), declares that by this notice it acquires the following interest in the land described as part of Crown Portion 5, Parish of Keelbundora comprising 1 square metre and being land described in Certificate of Title Volume 3604, Folio 607, being part of Drainage Reserve on LP5800 shown as Parcel 3 on Survey Plan 20177.

**Interest Acquired:** That of Isabella Amelia Douglas Behan and all other interests.

Published with the authority of VicRoads.

The Survey plan referred to in this notice may be viewed without charge at the office of Property Services Department, VicRoads, 4th Floor, North Building, 60 Denmark Street, Kew during the hours 9.00 am to 4.00 pm.

Dated 27 June 2002

For and on behalf of VicRoads:  
GERRY TURNER,  
Manager Property Services Department

---

**Land Acquisition and Compensation Act 1986**  
FORM 7 S.21  
Reg.16

Notice of Acquisition

Compulsory Acquisition of Interest in Land

The Roads Corporation (VicRoads), declares that by this notice it acquires the following interest in the land described as part of Lot 1 on Plan of Subdivision 348211V, Parish of Keelbundora comprising 4.4 square metres and being land described in Certificate of Title Volume 10437, Folio 463, shown as Parcel 4 on Survey Plan 20177.

**Interest Acquired:** That of Bruce Robert & Anne Lisa Whalley and all other interests.

Published with the authority of VicRoads.

The Survey plan referred to in this notice may be viewed without charge at the office of Property Services Department, VicRoads, 4th Floor, North Building, 60 Denmark Street, Kew during the hours 9.00 am to 4.00 pm.

Dated 27 June 2002

For and on behalf of VicRoads:  
GERRY TURNER,  
Manager Property Services Department

---

**Land Acquisition and Compensation Act 1986**  
FORM 7 S.21  
Reg.16

Notice of Acquisition

Compulsory Acquisition of Interest in Land

The Roads Corporation (VicRoads), declares that by this notice it acquires the following interest in the land described as part of common property on Strata Plan 9387, Parish of Keelbundora, comprising 75 square metres and being land described in Certificate of Title Volume 9199, Folio 591, shown as Parcel 1 on Survey Plan 20177.

**Interest Acquired:** That of Jamie Simon Parsons & Sharon Elizabeth Collins (as Registered Proprietors & with an interest in the Body Corporate number 9387) and all other interests.

Published with the authority of VicRoads.

The Survey plan referred to in this notice may be viewed without charge at the office of Property Services Department, VicRoads, 4th Floor, North Building, 60 Denmark Street, Kew during the hours 9.00 am to 4.00 pm.

Dated 27 June 2002

For and on behalf of VicRoads:  
GERRY TURNER,  
Manager Property Services Department

---

**Land Acquisition and Compensation Act 1986**  
FORM 7 S.21  
Reg.16

Notice of Acquisition

Compulsory Acquisition of Interest in Land

The Roads Corporation (VicRoads), declares that by this notice it acquires the following interest in the land described as part of common property on Strata Plan 9387, Parish of Keelbundora, comprising 75 square metres and being land described in Certificate of Title Volume 9199, Folio 588, shown as Parcel 1 on Survey Plan 20177.

**Interest Acquired:** That of Dale Grant Woodward (as Registered Proprietor & with an interest in the Body Corporate number 9387) and all other interests.



Published with the authority of VicRoads.

The Survey plan referred to in this notice may be viewed without charge at the office of Property Services Department, VicRoads, 4th Floor, North Building, 60 Denmark Street, Kew during the hours 9.00 am to 4.00 pm.

Dated 27 June 2002

For and on behalf of VicRoads:  
GERRY TURNER,  
Manager Property Services Department

---

**Land Acquisition and Compensation Act 1986**

FORM 7 S.21  
Reg.16

Notice of Acquisition

Compulsory Acquisition of Interest in Land

The Roads Corporation (VicRoads), declares that by this notice it acquires the following interest in the land described as part of common property on Strata Plan 9387, Parish of Keelbundora, comprising 75 square metres and being land described in Certificate of Title Volume 9199, Folio 589, shown as Parcel 1 on Survey Plan 20177.

**Interest Acquired:** That of George Albert Jamieson (as Registered Proprietor & with an interest in the Body Corporate number 9387) and all other interests.

Published with the authority of VicRoads.

The Survey plan referred to in this notice may be viewed without charge at the office of Property Services Department, VicRoads, 4th Floor, North Building, 60 Denmark Street, Kew during the hours 9.00 am to 4.00 pm.

Dated 27 June 2002

For and on behalf of VicRoads:  
GERRY TURNER,  
Manager Property Services Department

---

**Land Acquisition and Compensation Act 1986**

FORM 7 S.21  
Reg.16

Notice of Acquisition

Compulsory Acquisition of Interest in Land

The Roads Corporation (VicRoads), declares that by this notice it acquires the following interest in the land described as part of common

property on Strata Plan 9387, Parish of Keelbundora, comprising 75 square metres and being land described in Certificate of Title Volume 9199, Folio 586, shown as Parcel 1 on Survey Plan 20177.

**Interest Acquired:** That of Frost Co Pty Ltd (as Registered Proprietor & with an interest in the Body Corporate number 9387) and all other interests.

Published with the authority of VicRoads.

The Survey plan referred to in this notice may be viewed without charge at the office of Property Services Department, VicRoads, 4th Floor, North Building, 60 Denmark Street, Kew during the hours 9.00 am to 4.00 pm.

Dated 27 June 2002

For and on behalf of VicRoads:  
GERRY TURNER,  
Manager Property Services Department

---

**Land Acquisition and Compensation Act 1986**

FORM 7 S.21  
Reg.16

Notice of Acquisition

Compulsory Acquisition of Interest in Land

The Roads Corporation (VicRoads), declares that by this notice it acquires the following interest in the land described as part of common property on Strata Plan 9387, Parish of Keelbundora comprising 75 square metres and being land described in Certificate of Title Volume 9199, Folio 585, shown as Parcel 1 on Survey Plan 20177.

**Interest Acquired:** That of Kerry Ann Mulvogue (as Registered Proprietor and with an interest in the Body Corporate Number 9387) and all other interests.

Published with the authority of VicRoads.

The Survey plan referred to in this notice may be viewed without charge at the office of Property Services Department, VicRoads, 4th Floor, North Building, 60 Denmark Street, Kew during the hours 9.00 am to 4.00 pm.

Dated 27 June 2002

For and on behalf of VicRoads:  
GERRY TURNER,  
Manager Property Services Department

---

**Land Acquisition and Compensation Act 1986**

FORM 7 S.21

Reg.16

## Notice of Acquisition

## Compulsory Acquisition of Interest in Land

The Roads Corporation (VicRoads), declares that by this notice it acquires the following interest in the land described as part of common property on Strata Plan 9387, Parish of Keelbundora comprising 75 square metres and being land described in Certificate of Title Volume 9199, Folio 590, shown as Parcel 1 on Survey Plan 20177.

**Interest Acquired:** That of Albert Luke Carrazzo & Bernice Kelly (as Registered Proprietors & with an interest in the Body Corporate number 9387) and all other interests.

Published with the authority of VicRoads.

The Survey plan referred to in this notice may be viewed without charge at the office of Property Services Department, VicRoads, 4th Floor, North Building, 60 Denmark Street, Kew during the hours 9.00 am to 4.00 pm.

Dated 27 June 2002

For and on behalf of VicRoads:  
GERRY TURNER,  
Manager Property Services Department

---

**Land Acquisition and Compensation Act 1986**

FORM 7 S.21

Reg.16

## Notice of Acquisition

## Compulsory Acquisition of Interest in Land

The Roads Corporation (VicRoads), declares that by this notice it acquires the following interest in the land described as part of common property on Strata Plan 9387, Parish of Keelbundora, comprising 75 square metres and being land described in Certificate of Title Volume 9199, Folio 584, shown as Parcel 1 on Survey Plan 20177.

**Interest Acquired:** That of Karin Anna Di Carlo (as Registered Proprietor and with an interest in the Body Corporate Number 9387) and all other interests.

Published with the authority of VicRoads.

The Survey plan referred to in this notice may be viewed without charge at the office of

Property Services Department, VicRoads, 4th Floor, North Building, 60 Denmark Street, Kew during the hours 9.00 am to 4.00 pm.

Dated 27 June 2002

For and on behalf of VicRoads:  
GERRY TURNER,  
Manager Property Services Department

---

**Land Acquisition and Compensation Act 1986**

FORM 7 S.21

Reg.16

## Notice of Acquisition

## Compulsory Acquisition of Interest in Land

The Roads Corporation (VicRoads), declares that by this notice it acquires the following interest in the land contained in Certificate of Title Volume 9199 Folio 587 described as:

- a. Part of Unit 4 on Strata Plan 9387 Parish of Keelbundora comprising 5.7 m<sup>2</sup> and shown as Parcel 2 on Survey Plan 20177.
- b. Part of common property on Strata Plan 9387 Parish of Keelbundora comprising 75 m<sup>2</sup> and shown as Parcel 1 on Survey Plan 20177.

**Interest Acquired:** That of Alan Raymond Watts (as Registered Proprietor & with an interest in the Body Corporate number 9387), Jason-Leigh Striegner (Occupant) and all other interests.

Published with the authority of VicRoads.

The Survey plan referred to in this notice may be viewed without charge at the office of Property Services Department, VicRoads, 4th Floor, North Building, 60 Denmark Street, Kew during the hours 9.00 am to 4.00 pm.

Dated 27 June 2002

For and on behalf of VicRoads:  
GERRY TURNER,  
Manager Property Services Department

---

**Land Acquisition and Compensation Act 1986**

FORM 7 S.21

Reg.16

## Notice of Acquisition

## Compulsory Acquisition of Interest in Land

The Roads Corporation (VicRoads), declares that by this notice it acquires the following

interest in the land described as part of Lot 1 on Title Plan 099336V (formerly known as part of Crown Allotment 9, Section 15, Parish of Cut Paw Paw), comprising 39 square metres and being land described in Certificate of Title Volume 9615, Folio 433, shown as Parcel 1 on Survey Plan 19938.

**Interest Acquired:** That of Dominic, Frank, Nicola & Salvatore Cullia and all other interests.

Published with the authority of VicRoads.

The Survey plan referred to in this notice may be viewed without charge at the office of Property Services Department, VicRoads, 4th Floor, North Building, 60 Denmark Street, Kew during the hours 9.00 am to 4.00 pm.

Dated 27 June 2002

For and on behalf of VicRoads:  
GERRY TURNER,  
Manager Property Services Department

---

**Land Acquisition and Compensation Act 1986**

FORM 7

S.21

Reg.16

Notice of Acquisition

Compulsory Acquisition of Interest in Land

The Roads Corporation (VicRoads), declares that by this notice it acquires the following interest in the land described as part of Lot 1 on Title Plan 448132V (formerly known as part of Portion 22) Parish of Scoresby comprising 4658 square metres and being land described in Certificate of Title Volume 3617, Folio 362, shown as Parcel 1 on Survey Plan 20213A.

**Interest Acquired:** That of Wantirna Park Pty Ltd, Peppin Point Pty Ltd & Pruvind Nominees Pty Ltd and all other interests.

Published with the authority of VicRoads.

The Survey plan referred to in this notice may be viewed without charge at the office of Property Services Department, VicRoads, 4th Floor, North Building, 60 Denmark Street, Kew during the hours 9.00 am to 4.00 pm.

Dated 27 June 2002

For and on behalf of VicRoads:  
GERRY TURNER,  
Manager Property Services Department

---

**Land Acquisition and Compensation Act 1986**

FORM 7

S.21

Reg.16

Notice of Acquisition

Compulsory Acquisition of Interest in Land

The Roads Corporation (VicRoads), declares that by this notice it acquires the following interest in the land described as part of Crown Portion 52 and part of Crown Allotment 65A, Parish of Dandenong comprising 2.023 hectares and being land described in Certificate of Title Volume 4672, Folio 216, shown as Parcel 1353 on Survey Plan 20277.

**Interest Acquired:** That of P. & J. Casaccio Pty Ltd and all other interests.

Published with the authority of VicRoads.

The Survey plan referred to in this notice may be viewed without charge at the office of Property Services Department, VicRoads, 4th Floor, North Building, 60 Denmark Street, Kew during the hours 9.00 am to 4.00 pm.

Dated 27 June 2002

For and on behalf of VicRoads:  
GERRY TURNER,  
Manager Property Services Department

---

**Land Acquisition and Compensation Act 1986**

FORM 7

S.21

Reg.16

Notice of Acquisition

Compulsory Acquisition of Interest in Land

The Roads Corporation (VicRoads), declares that by this notice it acquires the following interest in the land described as part of Lot 15 on Plan of Subdivision 119889, Parish of Dandenong comprising 427 square metres and being land described in Certificate of Title Volume 9226, Folio 158, shown as Parcel 1 on Survey Plan 20263.

**Interest Acquired:** That of Joseph Gerard Michaeu Ricaud and Marie Linda Harleine Ricaud and all other interests.

Published with the authority of VicRoads.

The Survey plan referred to in this notice may be viewed without charge at the office of Property Services Department, VicRoads,

4th Floor, North Building, 60 Denmark Street,  
Kew during the hours 9.00 am to 4.00 pm.

Dated 27 June 2002

For and on behalf of VicRoads:  
GERRY TURNER,  
Manager Property Services Department

---

**Land Acquisition and Compensation Act 1986**

FORM 7 S.21  
Reg.16

Notice of Acquisition

Compulsory Acquisition of Interest in Land

The Roads Corporation (VicRoads), declares that by this notice it acquires the following interest in the land described as part of Lot 2 and part of Lot 3 on Plan of Subdivision 75557, and being part of Crown Allotment 75A, Parish of Eumemmerring comprising 2660 square metres and being land described in Certificate of Title Volume 8686, Folio 045 and Certificate of Title Volume 9900, Folio 739, shown as Parcels 1418 and 1419 on Survey Plan 20280.

**Interest Acquired:** That of Pressure Tankers Pty Ltd and all other interests.

Published with the authority of VicRoads.

The Survey plan referred to in this notice may be viewed without charge at the office of Property Services Department, VicRoads, 4th Floor, North Building, 60 Denmark Street, Kew during the hours 9.00 am to 4.00 pm.

Dated 27 June 2002

For and on behalf of VicRoads:  
GERRY TURNER,  
Manager Property Services Department

---

**Land Acquisition and Compensation Act 1986**

FORM 7 S.21  
Reg.16

Notice of Acquisition

Compulsory Acquisition of Interest in Land

The Roads Corporation (VicRoads), declares that by this notice it acquires the following interest in the land described as part of Lot 18 on Plan of Subdivision 418018B, Parish of Scoresby comprising 1.374 hectares and being land described in Certificate of Title Volume 10432, Folio 546, shown as Parcel 1 on Survey Plan 20261.

**Interest Acquired:** That of Scotch'N Rhythm Pty Ltd and all other interests.

Published with the authority of VicRoads.

The Survey plan referred to in this notice may be viewed without charge at the office of Property Services Department, VicRoads, 4th Floor, North Building, 60 Denmark Street, Kew during the hours 9.00 am to 4.00 pm.

Dated 27 June 2002

For and on behalf of VicRoads:  
GERRY TURNER,  
Manager Property Services Department

---

**Land Acquisition and Compensation Act 1986**

FORM 7 S.21  
Reg.16

Notice of Acquisition

Compulsory Acquisition of Interest in Land

The Roads Corporation (VicRoads), declares that by this notice it acquires the following interest in the land described as part of Lot 1 on Title Plan 107948Y (formerly known as Lot 5 on Plan of Subdivision 75557) Parish of Eumemmerring comprising 1.064 hectares and being land described in Certificate of Title Volume 9658, Folio 321, shown as Parcel 1424 on Survey Plan 20280.

**Interest Acquired:** That of Beinn Fhada Nominees Pty Ltd and all other interests.

Published with the authority of VicRoads.

The Survey plan referred to in this notice may be viewed without charge at the office of Property Services Department, VicRoads, 4th Floor, North Building, 60 Denmark Street, Kew during the hours 9.00 am to 4.00 pm.

Dated 27 June 2002

For and on behalf of VicRoads:  
GERRY TURNER,  
Manager Property Services Department

---

**Land Acquisition and Compensation Act 1986**

FORM 7 S.21  
Reg.16

Notice of Acquisition

Compulsory Acquisition of Interest in Land

The Roads Corporation (VicRoads) declares that by this notice it acquires the following

interest in the land described as part of Lot 1 on Title Plan 107948Y (formerly known as lot 5 on Plan of Subdivision 75557) Parish of Eumemmerring comprising 1.064 hectares and being land described in Certificate of Title Volume 9658, Folio 321, shown as Parcel 1424 on Survey Plan 20280.

**Interest Acquired:** That of W.M.Waste Management Services Pty Ltd and all other interests.

Published with the authority of VicRoads.

The Survey plan referred to in this notice may be viewed without charge at the office of Property Services Department, VicRoads, 4th Floor, North Building, 60 Denmark Street, Kew during the hours 9.00 am to 4.00 pm.

Dated 27 June 2002

For and on behalf of VicRoads:  
GERRY TURNER,  
Manager Property Services Department

---

**Land Acquisition and Compensation Act 1986**

FORM 7

S.21  
Reg.16

Notice of Acquisition

Compulsory Acquisition of Interest in Land

The Roads Corporation (VicRoads), declares that by this notice it acquires the following interest in the land described as part of the land in Plan of Consolidation No. 107296 Parish of Scoresby comprising 1.707 hectares and being land described in Certificate of Title Volume 9267, Folio 277, shown as Parcel 1 on Survey Plan 20262.

**Interest Acquired:** That of The Corporation of the Presiding Bishopric of the Church of Jesus Christ of Latter-Day Saints and all other interests.

Published with the authority of VicRoads.

The Survey plan referred to in this notice may be viewed without charge at the office of Property Services Department, VicRoads, 4th Floor, North Building, 60 Denmark Street, Kew during the hours 9.00 am to 4.00 pm.

Dated 27 June 2002

For and on behalf of VicRoads:  
GERRY TURNER,  
Manager Property Services Department

---

**Land Acquisition and Compensation Act 1986**

FORM 7

S.21  
Reg.16

Notice of Acquisition

Compulsory Acquisition of Interest in Land

The Roads Corporation (VicRoads), declares that by this notice it acquires the following interest in the land described as part of Lot 6 on Plan of Subdivision 75557, Parish of Eumemmerring comprising 1.078 hectares and being land described in Certificate of Title Volume 8686, Folio 049, shown as Parcel 1445 on Survey Plan 20281.

**Interest Acquired:** That of Simsmetal Ltd and all other interests.

Published with the authority of VicRoads.

The Survey plan referred to in this notice may be viewed without charge at the office of Property Services Department, VicRoads, 4th Floor, North Building, 60 Denmark Street, Kew during the hours 9.00 am to 4.00 pm.

Dated 27 June 2002

For and on behalf of VicRoads:  
GERRY TURNER,  
Manager Property Services Department

---

**Land Acquisition and Compensation Act 1986**

FORM 7

S.21  
Reg.16

Notice of Acquisition

Compulsory Acquisition of Interest in Land

The Roads Corporation (VicRoads) declares that by this notice it acquires the following interest in the land described as part of Lot 6 on Plan of Subdivision 75557, Parish of Eumemmerring comprising 1.078 hectares and being land described in Certificate of Title Volume 8686, Folio 049, shown as Parcel 1445 on Survey Plan 20281.

**Interest Acquired:** That of W. M. Waste Management Services Pty Ltd and all other interests.

Published with the authority of VicRoads.

The Survey plan referred to in this notice may be viewed without charge at the office of Property Services Department, VicRoads,



4th Floor, North Building, 60 Denmark Street,  
Kew during the hours 9.00 am to 4.00 pm.

Dated 27 June 2002

For and on behalf of VicRoads:  
GERRY TURNER,  
Manager Property Services Department

---

**Land Acquisition and Compensation Act 1986**

FORM 7 S.21  
Reg.16

Notice of Acquisition

Compulsory Acquisition of Interest in Land

The Roads Corporation (VicRoads), declares that by this notice it acquires the following interest in the land described as part of Lot 76 on Plan of Subdivision 011739, Parish of Ringwood comprising 661 square metres and being land described in Certificate of Title Volume 8103, Folio 151, shown as Parcel 1 on Survey Plan 20229.

**Interest Acquired:** That of Dartmon Pty Ltd & Brenvale Pty Ltd and all other interests.

Published with the authority of VicRoads.

The Survey plan referred to in this notice may be viewed without charge at the office of Property Services Department, VicRoads, 4th Floor, North Building, 60 Denmark Street, Kew during the hours 9.00 am to 4.00 pm.

Dated 27 June 2002

For and on behalf of VicRoads:  
GERRY TURNER,  
Manager Property Services Department

---

**Land Acquisition and Compensation Act 1986**

FORM 7 S.21  
Reg.16

Notice of Acquisition

Compulsory Acquisition of Interest in Land

The Roads Corporation (VicRoads), declares that by this notice it acquires the following interest in the land described as part of Lot 1 on Plan of Subdivision 136796 Parish of Lyndhurst comprising 9.121 hectares and being land described in Certificate of Title Volume 9022, Folio 653, shown as Parcel 1600 on Survey Plan 20255.

**Interest Acquired:** That of Carmela Piro and all other interests.

Published with the authority of VicRoads.

The Survey plan referred to in this notice may be viewed without charge at the office of Property Services Department, VicRoads, 4th Floor, North Building, 60 Denmark Street, Kew during the hours 9.00 am to 4.00 pm.

Dated 27 June 2002

For and on behalf of VicRoads:  
GERRY TURNER,  
Manager Property Services Department

---

**Land Acquisition and Compensation Act 1986**

FORM 7 S.21  
Reg.16

Notice of Acquisition

Compulsory Acquisition of Interest in Land

The Roads Corporation (VicRoads), declares that by this notice it acquires the following interest in the land described as part of Lot 2 on Plan of Subdivision 336586R and part of Lot 8 on Plan of Subdivision 75557, Parish of Eumemmerring comprising 1.059 hectares and being land described in Certificate of Title Volume 10244, Folio 743 and Certificate of Title Volume 8686, Folio 051 shown as Parcels 1447 and 1449 on Survey Plan 20281.

**Interest Acquired:** That of Nuplex Operations (Aust) Pty Limited and all other interests.

Published with the authority of VicRoads.

The Survey plan referred to in this notice may be viewed without charge at the office of Property Services Department, VicRoads, 4th Floor, North Building, 60 Denmark Street, Kew during the hours 9.00 am to 4.00 pm.

Dated 27 June 2002

For and on behalf of VicRoads:  
GERRY TURNER,  
Manager Property Services Department

---

**Land Acquisition and Compensation Act 1986**

FORM 7 S.21  
Reg.16

Notice of Acquisition

Compulsory Acquisition of Interest in Land

The Roads Corporation (VicRoads), declares that by this notice it acquires the following interest in the land described as part of Lot 3 on Plan of Subdivision 336586R, Parish of



Eumemmerring comprising 8297 square metres and being land described in Certificate of Title Volume 10244, Folio 744, shown as Parcel 1448 on Survey Plan 20281.

**Interest Acquired:** That of Tri-State Oil Pty Ltd and all other interests.

Published with the authority of VicRoads.

The Survey plan referred to in this notice may be viewed without charge at the office of Property Services Department, VicRoads, 4th Floor, North Building, 60 Denmark Street, Kew during the hours 9.00 am to 4.00 pm.

Dated 27 June 2002

For and on behalf of VicRoads:  
GERRY TURNER,  
Manager Property Services Department

---

**Land Acquisition and Compensation Act 1986**

FORM 7 S.21  
Reg.16

Notice of Acquisition

Compulsory Acquisition of Interest in Land

The Roads Corporation (VicRoads), declares that by this notice it acquires the following interest in the land described as part of Crown Portion 55, Parish of Eumemmerring comprising 5.604 hectares and being land described in Certificate of Title Volume 5862, Folio 311, shown as Parcel 1509 on Survey Plan 20245.

**Interest Acquired:** That of Villante Investments (Qld) Pty Ltd and all other interests.

Published with the authority of VicRoads.

The Survey plan referred to in this notice may be viewed without charge at the office of Property Services Department, VicRoads, 4th Floor, North Building, 60 Denmark Street, Kew during the hours 9.00 am to 4.00 pm.

Dated 27 June 2002

For and on behalf of VicRoads:  
GERRY TURNER,  
Manager Property Services Department

---

**Land Acquisition and Compensation Act 1986**

FORM 7 S.21  
Reg.16

Notice of Acquisition

Compulsory Acquisition of Interest in Land

The Roads Corporation (VicRoads), declares that by this notice it acquires the following interest in the land described as part of Lot 4 on

Plan of Subdivision 75557, Parish of Eumemmerring comprising 6000 square metres and being land described in Certificate of Title Volume 8686, Folio 047, shown as Parcel 1422 on Survey Plan 20280.

**Interest Acquired:** That of H F Stevenson (Aust) Pty Ltd and all other interests.

Published with the authority of VicRoads.

The Survey plan referred to in this notice may be viewed without charge at the office of Property Services Department, VicRoads, 4th Floor, North Building, 60 Denmark Street, Kew during the hours 9.00 am to 4.00 pm.

Dated 27 June 2002

For and on behalf of VicRoads:  
GERRY TURNER,  
Manager Property Services Department

---

**Land Acquisition and Compensation Act 1986**

FORM 7 S.21  
Reg.16

Notice of Acquisition

Compulsory Acquisition of Interest in Land

The Roads Corporation (VicRoads), declares that by this notice it acquires the following interest in the land described as part of Lot 4 on Plan of Subdivision 75557, Parish of Eumemmerring comprising 6000 square metres and being land described in Certificate of Title Volume 8686, Folio 047, shown as Parcel 1422 on Survey Plan 20280.

**Interest Acquired:** That of S. T. Blasting Pty. Ltd. and all other interests.

Published with the authority of VicRoads.

The Survey plan referred to in this notice may be viewed without charge at the office of Property Services Department, VicRoads, 4th Floor, North Building, 60 Denmark Street, Kew during the hours 9.00 am to 4.00 pm.

Dated 27 June 2002

For and on behalf of VicRoads:  
GERRY TURNER,  
Manager Property Services Department

---

**Land Acquisition and Compensation Act 1986**

FORM 7 S.21  
Reg.16

Notice of Acquisition

Compulsory Acquisition of Interest in Land

The Roads Corporation (VicRoads), declares

that by this notice it acquires the following interest in the land described as part of Crown Allotment 74A Parish of Eumemmerring comprising 1.942 hectares and being land described in Certificate of Title Volume 9628, Folio 011, shown as Parcel 1473 on Survey Plan 20282.

**Interest Acquired:** That of Dormit Riding Surfaces Pty Ltd and all other interests.

Published with the authority of VicRoads.

The Survey plan referred to in this notice may be viewed without charge at the office of Property Services Department, VicRoads, 4th Floor, North Building, 60 Denmark Street, Kew during the hours 9.00 am to 4.00 pm.

Dated 27 June 2002

For and on behalf of VicRoads:  
GERRY TURNER,  
Manager Property Services Department

---

**Land Acquisition and Compensation Act 1986**

FORM 7 S.21  
Reg.16

Notice of Acquisition

Compulsory Acquisition of Interest in Land

The Roads Corporation (VicRoads), declares that by this notice it acquires the following interest in the land described as part of Crown Portion 59 Parish of Lyndhurst comprising 4.022 hectares and being land described in Conveyance Memorial Book 902, No. 205, shown as Parcel 1605 on Survey Plan 20255.

**Interest Acquired:** That of Salland Nominees Pty Ltd and all other interests.

Published with the authority of VicRoads.

The Survey plan referred to in this notice may be viewed without charge at the office of Property Services Department, VicRoads, 4th Floor, North Building, 60 Denmark Street, Kew during the hours 9.00 am to 4.00 pm.

Dated 27 June 2002

For and on behalf of VicRoads:  
GERRY TURNER,  
Manager Property Services Department

---

**Land Acquisition and Compensation Act 1986**

FORM 7 S.21  
Reg.16

Notice of Acquisition

Compulsory Acquisition of Interest in Land

The Roads Corporation (VicRoads), declares that by this notice it acquires the following interest in the land described as part of Land in Plan of consolidation 361238N, Parish of Eumemmerring comprising 1.464 hectares and being land described in Certificate of Title Volume 10577, Folio 855, shown as Parcel 1476 on Survey Plan 20282.

**Interest Acquired:** That of Australian Building Ceramics Pty Ltd and all other interests.

Published with the authority of VicRoads.

The Survey plan referred to in this notice may be viewed without charge at the office of Property Services Department, VicRoads, 4th Floor, North Building, 60 Denmark Street, Kew during the hours 9.00 am to 4.00 pm.

Dated 27 June 2002

For and on behalf of VicRoads:  
GERRY TURNER,  
Manager Property Services Department

---

**Land Acquisition and Compensation Act 1986**

FORM 7 S.21  
Reg.16

Notice of Acquisition

Compulsory Acquisition of Interest in Land

The Roads Corporation (VicRoads), declares that by this notice it acquires the following interest in the land described as part of Lot 7 on Plan of Subdivision 56373, Parish of Ringwood comprising 3164 square metres and being part of land described in Certificate of Title Volume 8376, Folio 030, shown as Parcel 1 on Survey Plan 20230.

**Interest Acquired:** That of Hoge Nominees Pty Ltd (formerly known as Longpine Pty Ltd), and all other interests.

Published with the authority of VicRoads.

The Survey plan referred to in this notice

may be viewed without charge at the office of Property Services Department, VicRoads, 4th Floor, North Building, 60 Denmark Street, Kew during the hours 9.00 am to 4.00 pm.

Dated 27 June 2002

For and on behalf of VicRoads:  
GERRY TURNER,  
Manager Property Services Department

---

**Land Acquisition and Compensation Act 1986**

FORM 7 S.21  
Reg.16

Notice of Acquisition

Compulsory Acquisition of Interest in Land

The Roads Corporation (VicRoads), declares that by this notice it acquires the following interest in the land described as part of Lot 2 on Plan of Subdivision 096517, Parish of Scoresby comprising 3611 square metres and being land described in Certificate of Title Volume 8968, Folio 519, shown as Parcel 5 on Survey Plan 20261.

**Interest Acquired:** That of Grace Church of Christ Inc. and all other interests.

Published with the authority of VicRoads.

The Survey plan referred to in this notice may be viewed without charge at the office of Property Services Department, VicRoads, 4th Floor, North Building, 60 Denmark Street, Kew during the hours 9.00 am to 4.00 pm.

Dated 27 June 2002

For and on behalf of VicRoads:  
GERRY TURNER,  
Manager Property Services Department

---

**Land Acquisition and Compensation Act 1986**

FORM 7 S.21  
Reg.16

Notice of Acquisition

Compulsory Acquisition of Interest in Land

The Roads Corporation (VicRoads), declares that by this notice it acquires the following interest in the land described as part of Lot C on Plan of Subdivision 437730Y, Parish of Eumemmerring comprising 491 square metres and being land described in Certificate of Title

Volume 10639, Folio 241, shown as Parcel 1475 on Survey Plan 20282.

**Interest Acquired:** That of Salland Nominees Pty Ltd and all other interests.

Published with the authority of VicRoads.

The Survey plan referred to in this notice may be viewed without charge at the office of Property Services Department, VicRoads, 4th Floor, North Building, 60 Denmark Street, Kew during the hours 9.00 am to 4.00 pm.

Dated 27 June 2002

For and on behalf of VicRoads:  
GERRY TURNER,  
Manager Property Services Department

---

**Land Acquisition and Compensation Act 1986**

FORM 7 S.21  
Reg.16

Notice of Acquisition

Compulsory Acquisition of Interest in Land

The Roads Corporation (VicRoads), declares that by this notice it acquires the following interest in the land described as part of Lot 1 on Plan of Subdivision 328983B, Parish of Scoresby comprising 2.427 hectares and being land described in Certificate of Title Volume 10181, Folio 448, shown as Parcel 689 on Survey Plan 20274.

**Interest Acquired:** That of Dalmore Leasing Pty Ltd, Dalmore Realty Pty Ltd, Dalmore Park Pty Ltd & Caribbean Park Pty Ltd and all other interests.

Published with the authority of VicRoads.

The Survey plan referred to in this notice may be viewed without charge at the office of Property Services Department, VicRoads, 4th Floor, North Building, 60 Denmark Street, Kew during the hours 9.00 am to 4.00 pm.

Dated 27 June 2002

For and on behalf of VicRoads:  
GERRY TURNER,  
Manager Property Services Department

---

**Land Acquisition and Compensation Act 1986**

FORM 7 S.21  
Reg.16

Notice of Acquisition

Compulsory Acquisition of Interest in Land

The Roads Corporation (VicRoads), declares that by this notice it acquires the following

interest in the land described as part of Lot 2 on Plan of Subdivision 304517S, Parish of Eumemmerring comprising 9587 square metres and being land described in Certificate of Title Volume 10185, Folio 050, shown as Parcel 1446 on Survey Plan 20281.

**Interest Acquired:** That of D. H. Corrosion (Investments) Pty Ltd and all other interests.

Published with the authority of VicRoads.

The Survey plan referred to in this notice may be viewed without charge at the office of Property Services Department, VicRoads, 4th Floor, North Building, 60 Denmark Street, Kew during the hours 9.00 am to 4.00 pm.

Dated 27 June 2002

For and on behalf of VicRoads:  
GERRY TURNER,  
Manager Property Services Department

---

**Land Acquisition and Compensation Act 1986**

FORM 7 S.21  
Reg.16

Notice of Acquisition

Compulsory Acquisition of Interest in Land

The Roads Corporation (VicRoads), declares that by this notice it acquires the following interest in the land described as part of Crown Allotment 17, Section 1, Parish of Yeerung comprising 6404.0 square metres and being land described in Certificate of Title Volume 7735, Folio 017, shown as Parcel 1 on Survey Plan 20093.

**Interest Acquired:** That of Marvin Frederick & Jennifer Joy Dunsmuir and all other interests.

Published with the authority of VicRoads.

The Survey plan referred to in this notice may be viewed without charge at the office of Property Services Department, VicRoads, 4th Floor, North Building, 60 Denmark Street, Kew during the hours 9.00 am to 4.00 pm.

Dated 27 June 2002

For and on behalf of VicRoads:  
GERRY TURNER,  
Manager Property Services Department

---

**Land Acquisition and Compensation Act 1986**

FORM 7 S.21  
Reg.16

Notice of Acquisition

Compulsory Acquisition of Interest in Land

The Roads Corporation (VicRoads), declares that by this notice it acquires the following interest in the land described as part of Crown Allotment 13, Section 1, Parish of Yeerung comprising 3795.0 square metres and being land described in Certificate of Title Volume 9340, Folio 300, shown as Parcel 2 on Survey Plan 20093.

**Interest Acquired:** That of Alan James Goble and all other interests.

Published with the authority of VicRoads.

The Survey plan referred to in this notice may be viewed without charge at the office of Property Services Department, VicRoads, 4th Floor, North Building, 60 Denmark Street, Kew during the hours 9.00 am to 4.00 pm.

Dated 27 June 2002

For and on behalf of VicRoads:  
GERRY TURNER,  
Manager Property Services Department

---

**Land Acquisition and Compensation Act 1986**

FORM 7 S.21  
Reg.16

Notice of Acquisition

Compulsory Acquisition of Interest in Land

The Roads Corporation (VicRoads), declares that by this notice it acquires the following interest in the land described as part of Crown Allotment 19, Parish of Yeerung comprising 1.327 hectares and being land described in Certificate of Title Volume 9965, Folio 541, shown as Parcel 6 on Survey Plan 20094.

**Interest Acquired:** That of Patricia Jean Ballantyne, Executor for the Estate Of John Edward Bedwell and all other interests.

Published with the authority of VicRoads.

The Survey plan referred to in this notice may be viewed without charge at the office of Property Services Department, VicRoads, 4th Floor, North Building, 60 Denmark Street, Kew during the hours 9.00 am to 4.00 pm.

Dated 27 June 2002

For and on behalf of VicRoads:  
GERRY TURNER,  
Manager Property Services Department

---

**Land Acquisition and Compensation Act 1986**

FORM 7 S.21

Reg.16

Notice of Acquisition

Compulsory Acquisition of Interest in Land

The Roads Corporation (VicRoads), declares that by this notice it acquires the following interest in the land described as part of Lot 1 on Plan of Subdivision 131549, Parish of Yeerung comprising 2616.0 square metres and being land described in Certificate of Title Volume 9377, Folio 550, shown as Parcel 10 on Survey Plan 20095.

**Interest Acquired:** That of Peter William Rowley and all other interests.

Published with the authority of VicRoads.

The Survey plan referred to in this notice may be viewed without charge at the office of Property Services Department, VicRoads, 4th Floor, North Building, 60 Denmark Street, Kew during the hours 9.00 am to 4.00 pm.

Dated 27 June 2002

For and on behalf of VicRoads:

GERRY TURNER,  
Manager Property Services Department

**Land Acquisition and Compensation Act 1986**

FORM 7 S.21

Reg.16

Notice of Acquisition

Compulsory Acquisition of Interest in Land

The Roads Corporation (VicRoads), declares that by this notice it acquires the following interest in the land described as part of Lot 2 on Plan of Subdivision 131549, Parish of Yeerung comprising 2392.0 square metres and being land described in Certificate of Title Volume 9449, Folio 082, shown as Parcel 11 on Survey Plan 20095.

**Interest Acquired:** That of Christopher Maxwell & Dawn Maree Stubbs and all other interests.

Published with the authority of VicRoads.

The Survey plan referred to in this notice may be viewed without charge at the office of

Property Services Department, VicRoads, 4th Floor, North Building, 60 Denmark Street, Kew during the hours 9.00 am to 4.00 pm.

Dated 27 June 2002

For and on behalf of VicRoads:

GERRY TURNER,  
Manager Property Services Department

**Land Acquisition and Compensation Act 1986**

FORM 7 S.21

Reg.16

Notice of Acquisition

Compulsory Acquisition of Interest in Land

The Roads Corporation (VicRoads), declares that by this notice it acquires the following interest in the land described as part of Crown Allotments 27 and 27, Section 1, 1, Parish of Yeerung comprising 1.396 hectares and being land described in Certificate of Title Volume 9077, Folio 642 and Certificate of Title Volume 9089, Folio 448, shown as Parcel 15 on Survey Plan 20096 and Parcel 17 on Survey Plan 20097.

**Interest Acquired:** That of David Charles Bates and all other interests.

Published with the authority of VicRoads.

The Survey plan referred to in this notice may be viewed without charge at the office of Property Services Department, VicRoads, 4th Floor, North Building, 60 Denmark Street, Kew during the hours 9.00 am to 4.00 pm.

Dated 27 June 2002

For and on behalf of VicRoads:

GERRY TURNER,  
Manager Property Services Department

**Land Acquisition and Compensation Act 1986**

FORM 7 S.21

Reg.16

Notice of Acquisition

Compulsory Acquisition of Interest in Land

The Roads Corporation (VicRoads), declares that by this notice it acquires the following interest in the land described as part of Crown Allotment 29C, Parish of Yeerung comprising 2187.0 square metres and being land described



in Certificate of Title Volume 8550, Folio 543, shown as Parcel 19 on Survey Plan 20098.

**Interest Acquired:** That of P C Warner and all other interests.

Published with the authority of VicRoads.

The Survey plan referred to in this notice may be viewed without charge at the office of Property Services Department, VicRoads, 4th Floor, North Building, 60 Denmark Street, Kew during the hours 9.00 am to 4.00 pm.

Dated 27 June 2002

For and on behalf of VicRoads:  
GERRY TURNER,  
Manager Property Services Department

---

#### Land Acquisition and Compensation Act 1986

FORM 7 S.21  
Reg.16

##### Notice of Acquisition

##### Compulsory Acquisition of Interest in Land

The Roads Corporation (VicRoads), declares that by this notice it acquires the following interest in the land described as part of Lot 1 on Plan of Subdivision 405920Y, Parish of Yerrung comprising 3444.0 square metres and being land described in Certificate of Title Volume 10437, Folio 145, shown as Parcels 101, 102 and 103 on Survey Plan 20099.

**Interest Acquired:** That of Barbara McKenzie Brunyee and all other interests.

Published with the authority of VicRoads.

The Survey plan referred to in this notice may be viewed without charge at the office of Property Services Department, VicRoads, 4th Floor, North Building, 60 Denmark Street, Kew during the hours 9.00 am to 4.00 pm.

Dated 27 June 2002

For and on behalf of VicRoads:  
GERRY TURNER,  
Manager Property Services Department

---

#### Land Acquisition and Compensation Act 1986

FORM 7 S.21  
Reg.16

##### Notice of Acquisition

##### Compulsory Acquisition of Interest in Land

The Roads Corporation (VicRoads), declares

that by this notice it acquires the following interest in the land described as part of Lot 2 on Plan of Subdivision 405920Y, Parish of Nindoo comprising 8896.0 square metres and being land described in Certificate of Title Volume 10437, Folio 146, shown as Parcels 104, 105 and 106 on Survey Plan 20099.

**Interest Acquired:** That of Phillip Batty and all other interests.

Published with the authority of VicRoads.

The Survey plan referred to in this notice may be viewed without charge at the office of Property Services Department, VicRoads, 4th Floor, North Building, 60 Denmark Street, Kew during the hours 9.00 am to 4.00 pm.

Dated 27 June 2002

For and on behalf of VicRoads:  
GERRY TURNER,  
Manager Property Services Department

---

#### Land Acquisition and Compensation Act 1986

FORM 7 S.21  
Reg.16

##### Notice of Acquisition

##### Compulsory Acquisition of Interest in Land

The Roads Corporation (VicRoads), declares that by this notice it acquires the following interest in the land described as part of Lot 1 on Plan of Subdivision 312017T, and part of Lot 2 on Plan of Subdivision 313618K, Parish of Nindoo comprising 1.575 hectares and being land described in Certificate of Title Volume 10083, Folio 877; Certificate of Title Volume 10099, Folio 848, shown as Parcels 120, 122 and 123 on Survey Plan 20100.

**Interest Acquired:** That of G.R. Ross and all other interests.

Published with the authority of VicRoads.

The Survey plan referred to in this notice may be viewed without charge at the office of Property Services Department, VicRoads, 4th Floor, North Building, 60 Denmark Street, Kew during the hours 9.00 am to 4.00 pm.

Dated 27 June 2002

For and on behalf of VicRoads:  
GERRY TURNER,  
Manager Property Services Department

---

**Land Acquisition and Compensation Act 1986**

FORM 7

S.21

Reg.16

Notice of Acquisition

Compulsory Acquisition of Interest in Land

The Roads Corporation (VicRoads), declares that by this notice it acquires the following interest in the land described as part of Lot 1 LP 128525, Parish of Nindoo comprising 5586.0 square metres and being land described in Certificate of Title Volume 9319, Folio 674, shown as Parcels 124 and 125 on Survey Plan 20100.

**Interest Acquired:** That of Graeme & Carol Cripps and all other interests.

Published with the authority of VicRoads.

The Survey plan referred to in this notice may be viewed without charge at the office of Property Services Department, VicRoads, 4th Floor, North Building, 60 Denmark Street, Kew during the hours 9.00 am to 4.00 pm.

Dated 27 June 2002

For and on behalf of VicRoads:  
GERRY TURNER,

Manager Property Services Department

**Land Acquisition and Compensation Act 1986**

FORM 7

S.21

Reg.16

Notice of Acquisition

Compulsory Acquisition of Interest in Land

The Roads Corporation (VicRoads), declares that by this notice it acquires the following interest in the land described as part of Crown Allotments 2, 2A, 82, 93 & 94 and part of Lot 1 on Title Plan 8504Q Parishes of Nindoo and Coongulmerang comprising 2.564 hectares and being part of the land described in Certificate of Title Volume 10326, Folio 542; Certificate of Title Volume 6358, Folio 401; Certificate of Title Volume 9316, Folio 224 and Certificate of Title Volume 5606, Folio 929, shown as Parcels 141, 142, 143, 144, 145, 146, 208, 210 & 212 on Survey Plans 20101, 20103, 20104 and 20105.

**Interest Acquired:** That of Neville Raymond & Judith Gaius Beasley and all other interests.

Published with the authority of VicRoads.

The Survey plan referred to in this notice may be viewed without charge at the office of Property Services Department, VicRoads, 4th Floor, North Building, 60 Denmark Street, Kew during the hours 9.00 am to 4.00 pm.

Dated 27 June 2002

For and on behalf of VicRoads:

GERRY TURNER,

Manager Property Services Department

**Land Acquisition and Compensation Act 1986**

FORM 7

S.21

Reg.16

Notice of Acquisition

Compulsory Acquisition of Interest in Land

The Roads Corporation (VicRoads), declares that by this notice it acquires the following interest in the land described as part of Crown Allotments 83, 83A and 83D, Parish of Coongulmerang comprising 4897 square metres and being part of the land described in Certificate of Title Volume 9391, Folio 726 and Certificate of Title Volume 9752, Folio 488, shown as Parcels 202, 204 and 207 on Survey Plan 20102.

**Interest Acquired:** That of Kathleen Mervynne Weymouth and all other interests.

Published with the authority of VicRoads.

The Survey plan referred to in this notice may be viewed without charge at the office of Property Services Department, VicRoads, 4th Floor, North Building, 60 Denmark Street, Kew during the hours 9.00 am to 4.00 pm.

Dated 27 June 2002

For and on behalf of VicRoads:

GERRY TURNER,

Manager Property Services Department

**Land Acquisition and Compensation Act 1986**

FORM 7

S.21

Reg.16

Notice of Acquisition

Compulsory Acquisition of Interest in Land

The Roads Corporation (VicRoads), declares that by this notice it acquires the following interest in the land described as part of Crown Allotments 108, 109, 124 and 125A, Parish of



Coongulmerang comprising 2.021 hectares and being land described in Certificate of Title Volume 9227, Folio 081; Certificate of Title Volume 9867, Folio 177; Certificate of Title Volume 9867, Folio 176; Certificate of Title Volume 1352, Folio 265, shown as Parcel 216 on Survey Plan 20106 and Parcel 218 on Survey Plan 20107 and Parcel 220 on Survey Plan 20108 and Parcel 222 on Survey Plan 20109.

**Interest Acquired:** That of Barry John & Phyllis Ellen Tanner and all other interests.

Published with the authority of VicRoads.

The Survey plan referred to in this notice may be viewed without charge at the office of Property Services Department, VicRoads, 4th Floor, North Building, 60 Denmark Street, Kew during the hours 9.00 am to 4.00 pm.

Dated 27 June 2002

For and on behalf of VicRoads:  
GERRY TURNER,  
Manager Property Services Department

#### **Land Acquisition and Compensation Act 1986**

FORM 7 S.21  
Reg.16

##### Notice of Acquisition

##### Compulsory Acquisition of Interest in Land

The Roads Corporation (VicRoads), declares that by this notice it acquires the following interest in the land described as part of Crown Allotments 125B, 136, 137 and 186, Parish of Coongulmerang comprising 1.986 hectares and being part of the land described in Certificate of Title Volume 2481 Folio 045; Certificate of Title Volume 10159, Folio 983; Certificate of Title Volume 5335, Folio 832, shown as Parcel 224 on Survey Plan 20109 and Parcel 226 on Survey Plan 20110 and Parcel 250 on Survey Plan 20119.

**Interest Acquired:** That of Andrew Cairnes & Louise Margaret McArthur and all other interests.

Published with the authority of VicRoads.

The Survey plan referred to in this notice may be viewed without charge at the office of Property Services Department, VicRoads, 4th Floor, North Building, 60 Denmark Street, Kew during the hours 9.00 am to 4.00 pm.

Dated 27 June 2002

For and on behalf of VicRoads:  
GERRY TURNER,  
Manager Property Services Department

#### **Land Acquisition and Compensation Act 1986**

FORM 7 S.21  
Reg.16

##### Notice of Acquisition

##### Compulsory Acquisition of Interest in Land

The Roads Corporation (VicRoads), declares that by this notice it acquires the following interest in the land described as part of Crown Allotments 154, 155 and 156, Parish of Coongulmerang comprising 1.591 hectares and being land described in Certificate of Title Volume 7466, Folio 035; Certificate of Title Volume 7466, Folio 036 and Certificate of Title Volume 10610, Folio 873, shown as Parcel 230 on Survey Plan 20111 and Parcel 232 on Survey Plan 20112 and Parcel 234 on Survey Plan 20113.

**Interest Acquired:** That of Glenn Michael Heath and all other interests.

Published with the authority of VicRoads.

The Survey plan referred to in this notice may be viewed without charge at the office of Property Services Department, VicRoads, 4th Floor, North Building, 60 Denmark Street, Kew during the hours 9.00 am to 4.00 pm.

Dated 27 June 2002

For and on behalf of VicRoads:  
GERRY TURNER,  
Manager Property Services Department

#### **Land Acquisition and Compensation Act 1986**

FORM 7 S.21  
Reg.16

##### Notice of Acquisition

##### Compulsory Acquisition of Interest in Land

The Roads Corporation (VicRoads), declares that by this notice it acquires the following interest in the land described as part of Lots 1 and 2 on Plan of Subdivision 413107E, Parish of Coongulmerang comprising 1.596 hectares and being part of the land described in Certificate of Title Volume 10376, Folio 281 and Certificate of Title Volume 10376, Folio 282, shown as Parcel 237 on Survey Plan 20114 and Parcel 239 on Survey Plan 20115.

**Interest Acquired:** That of Gergory John & Glenda Elizabeth Webb & Glen Charles And Christine Maree Hooper and all other interests.

Published with the authority of VicRoads.

The Survey plan referred to in this notice may be viewed without charge at the office of Property Services Department, VicRoads,

4th Floor, North Building, 60 Denmark Street,  
Kew during the hours 9.00 am to 4.00 pm.

Dated 27 June 2002

For and on behalf of VicRoads:  
GERRY TURNER,  
Manager Property Services Department

---

**Land Acquisition and Compensation Act 1986**

FORM 7 S.21  
Reg.16

Notice of Acquisition

Compulsory Acquisition of Interest in Land

The Roads Corporation (VicRoads), declares that by this notice it acquires the following interest in the land described as part of Lot 1 on Plan of Subdivision 121214, Parish of Coongulmerang comprising 6810.0 square metres and being part of the land described in Certificate of Title Volume 9206, Folio 613, shown as Parcel 244 on Survey Plan 20116.

**Interest Acquired:** That of Lillian Fay & Ivan Hamilton Hocking and all other interests.

Published with the authority of VicRoads.

The Survey plan referred to in this notice may be viewed without charge at the office of Property Services Department, VicRoads, 4th Floor, North Building, 60 Denmark Street, Kew during the hours 9.00 am to 4.00 pm.

Dated 27 June 2002

For and on behalf of VicRoads:  
GERRY TURNER,  
Manager Property Services Department

---

**Land Acquisition and Compensation Act 1986**

FORM 7 S.21  
Reg.16

Notice of Acquisition

Compulsory Acquisition of Interest in Land

The Roads Corporation (VicRoads), declares that by this notice it acquires the following interest in the land described as part of Lot 2 on Plan of Subdivision 306916R, Parish of Coongulmerang comprising 4202.0 square metres and being part of the land described in Certificate of Title Volume 10008, Folio 000, shown as Parcel 246 on Survey Plan 20117.

**Interest Acquired:** That of Andrew Dudley Johnson and all other interests.

Published with the authority of VicRoads.

The Survey plan referred to in this notice may be viewed without charge at the office of Property Services Department, VicRoads, 4th Floor, North Building, 60 Denmark Street, Kew during the hours 9.00 am to 4.00 pm.

Dated 27 June 2002

For and on behalf of VicRoads:  
GERRY TURNER,  
Manager Property Services Department

---

**Land Acquisition and Compensation Act 1986**

FORM 7 S.21  
Reg.16

Notice of Acquisition

Compulsory Acquisition of Interest in Land

The Roads Corporation (VicRoads), declares that by this notice it acquires the following interest in the land described as part of Lot 1 on Plan of Subdivision 306916R, Parish of Coongulmerang comprising 4216.0 square metres and being part of the land described in Certificate of Title Volume 10007, Folio 999, shown as Parcel 248 on Survey Plan 20118.

**Interest Acquired:** That of Judith Isabel Pappin and all other interests.

Published with the authority of VicRoads.

The Survey plan referred to in this notice may be viewed without charge at the office of Property Services Department, VicRoads, 4th Floor, North Building, 60 Denmark Street, Kew during the hours 9.00 am to 4.00 pm.

Dated 27 June 2002

For and on behalf of VicRoads:  
GERRY TURNER,  
Manager Property Services Department

---

**Land Acquisition and Compensation Act 1986**

FORM 7 S.21  
Reg.16

Notice of Acquisition

Compulsory Acquisition of Interest in Land

The Roads Corporation (VicRoads), declares that by this notice it acquires the following

interest in the land described as part of Lot 2 on Plan of Subdivision 418955F, Parish of Moormung comprising 8092.0 square metres and being part of the land described in Certificate of Title Volume 10490, Folio 284, shown as Parcel 256 on Survey Plan 20121.

**Interest Acquired:** That of Robin John Miles and all other interests.

Published with the authority of VicRoads.

The Survey plan referred to in this notice may be viewed without charge at the office of Property Services Department, VicRoads, 4th Floor, North Building, 60 Denmark Street, Kew during the hours 9.00 am to 4.00 pm.

Dated 27 June 2002

For and on behalf of VicRoads:  
GERRY TURNER,  
Manager Property Services Department

---

**Land Acquisition and Compensation Act 1986**

FORM 7 S.21  
Reg.16

Notice of Acquisition

Compulsory Acquisition of Interest in Land

The Roads Corporation (VicRoads), declares that by this notice it acquires the following interest in the land described as part of Crown Allotments 78A and 79B, Parish of Moormung, comprising 9846.0 square metres and being part of the land described in Certificate of Title Volume 4538, Folio 566 and Certificate of Title Volume 3652, Folio 330, shown as Parcel 259 on Survey Plan 20232 and Parcel 261 on Survey Plan 20233.

**Interest Acquired:** That of Murray John & Debra Joy Stewart and all other interests.

Published with the authority of VicRoads.

The Survey plan referred to in this notice may be viewed without charge at the office of Property Services Department, VicRoads, 4th Floor, North Building, 60 Denmark Street, Kew during the hours 9.00 am to 4.00 pm.

Dated 27 June 2002

For and on behalf of VicRoads:  
GERRY TURNER,  
Manager Property Services Department

---

**Land Acquisition and Compensation Act 1986**

FORM 7 S.21  
Reg.16

Notice of Acquisition

Compulsory Acquisition of Interest in Land

The Roads Corporation (VicRoads), declares that by this notice it acquires the following interest in the land described as part of Lot 3 on Plan of Subdivision 418955F, Parish of Moormung comprising 1060.0 square metres and being part of the land described in Certificate of Title Volume 10490, Folio 285, shown as Parcel 253 on Survey Plan 20120.

**Interest Acquired:** That of Daryl John Millard and all other interests.

Published with the authority of VicRoads.

The Survey plan referred to in this notice may be viewed without charge at the office of Property Services Department, VicRoads, 4th Floor, North Building, 60 Denmark Street, Kew during the hours 9.00 am to 4.00 pm.

Dated 27 June 2002

For and on behalf of VicRoads:  
GERRY TURNER,  
Manager Property Services Department

---

**Mineral Resources Development Act 1990**

EXEMPTION FROM EXPLORATION  
LICENCE OR MINING LICENCE

I, Richard Aldous, Executive Director Energy and Minerals, pursuant to section 7 of the **Mineral Resources Development Act 1990** and under delegation by the Minister for Energy and Resources –

1. HEREBY EXEMPT all that Crown land situated within the boundaries of exploration licence application 4498 that has been excised from the application, from being subject to an exploration licence or mining licence.
2. Subject to paragraph 3, this exemption applies until the expiration of 2 years after the grant of the licence (if the licence is granted), or until the expiration of 28 days after the application lapses or is withdrawn or refused.
3. This exemption is REVOKED in respect of any land that ceases to lie within the

boundaries of the application or licence, at the expiration of 28 days after the said land ceases to lie within the boundaries of the application or licence.

Dated 19 June 2002

RICHARD ALDOUS  
Executive Director  
Energy and Minerals

---

COMMONWEALTH OF AUSTRALIA

**Petroleum (Submerged Lands) Act 1967**

Prohibition of Entry into Safety Zone Beardie – 1 Well

Pursuant to the power conferred by Section 119 of the **Petroleum (Submerged Lands) Act 1967**, all vessels are prohibited, other than vessels engaged in or in connection with the petroleum exploration and/or production operations authorised under that Act, from entering or remaining in the safety zone specified in the schedule, without my consent in writing.

**SCHEDULE**

- (1) The area within a distance of 500 metres measured from each point of the outer edge of the drilling vessel known as Ocean Bounty.
- (2) The area or areas within a distance of 500 metres measured from each point of the outer edge of any anchor buoys or other equipment deployed from that drilling vessel.

while the vessel is engaged in operations associated with drilling of the Beardie – 1 Well situated at or about the point of Latitude 038° 15' South, Longitude 147° 48' East over the period from mid July 2002 until mid August 2002.

Dated 24 June 2002

Made under the  
**Petroleum (Submerged Lands) Act 1967**  
of the Commonwealth of Australia

HORACIO HAAG  
Manager, Petroleum Operations  
Safety and Environment  
as delegate of the Designated Authority,  
pursuant to delegation  
dated 28 September 2000  
under Section 15 of the  
**Petroleum (Submerged Lands) Act 1967**

**Subordinate Legislation Act 1994**

NOTICE OF DECISION

Water (Groundwater) Regulations 2002

I, Sherryl Garbutt, Minister for Environment and Conservation and Minister responsible for the administration of the **Water Act 1989**, give notice under section 12 of the **Subordinate Legislation Act 1994**, as follows:

A Regulatory Impact Statement (RIS) was prepared in relation to the proposed Water (Groundwater) Regulations 2002 to prescribe fees for applications to issue or renew driller's licences and require certain persons who take water from a bore for domestic and stock use to give the Minister notice of the amount taken. The RIS was advertised seeking public comment on 7 March 2002 and no submissions were received.

I have therefore decided that the proposed Water (Groundwater) Regulations 2002 should be made without amendment.

Dated 11 June 02

SHERRYL GARBUTT MP  
Minister for Environment  
and Conservation

---

**Water Act 1989**

SECTION 96

Coliban Region Water Authority

Extension to Trentham Water District

In accordance with the requirements of Section 96(7)(c) of the **Water Act 1989** notice is given of a proposed extension of the Trentham Water District. It is proposed that the extension will be bounded in the north by the Daylesford–Trentham Road and the Trentham Falls Road; in the east by Cranneys Lane; in the south by Reserved Forest and in the west by Doctors Creek, the Coliban River and the western boundary of CA 74 in the Parish of Coliban.

Plans of the proposed extension can be viewed at Coliban Water, 37–45 Bridge Street, Bendigo or Hepburn Shire, 96 Vincent Street, Daylesford, free of charge, during office hours.

Submissions are invited from members of the public. Any person making a submission should set out the grounds for any objection raised in the submission.

Submissions should be sent to Cheryl Fitzgerald, Corporate Secretary, Coliban Region Water Authority, Box 2770, Bendigo Delivery Centre, 3554 and must be received by the Authority within one month after publication of this notice in the Government Gazette.

Submissions must be received by 27 July 2002.

### **Water Act 1989**

#### **SECTION 96**

Coliban Region Water Authority

Extension to Echuca Water District

In accordance with the requirements of Section 96(7)(c) of the **Water Act 1989** notice is given of a proposed extension of the Echuca Water District. The proposed extension may be generally described as being the land bounded by Mt Terricks Road in the south; the western boundary of CA 108, Parish of Wharparilla, and the Murray Valley Highway in the south-west; the western boundary of PS327052 (immediately west of Wharparilla Drive) in the west; and the Murray River and the western boundary of the Township of Echuca in the east.

Plans of the proposed extension can be viewed at Coliban Water, 37–45 Bridge Street, Bendigo or Shire of Campaspe, corner Hare & Heygarth Streets, Echuca, free of charge, during office hours.

Submissions are invited from members of the public. Any person making a submission should set out the grounds for any objection raised in the submission.

Submissions should be sent to Cheryl Fitzgerald, Corporate Secretary, Coliban Region Water Authority, Box 2770, Bendigo Delivery Centre, 3554 and must be received by the Authority within one month after publication of this notice in the Government Gazette.

Submissions must be received by 27 July 2002.

### **Water Act 1989**

#### **SECTION 96**

Coliban Region Water Authority

Declaration of Trentham Sewerage District

In accordance with the requirements of Section 96(7)(c) of the **Water Act 1989** notice is given of a proposed Trentham Sewerage District. This district will include the Trentham

sewerage scheme and may be generally described as being bounded in the north by the Daylesford–Trentham Road and the Trentham Falls Road; in the east by Cranneys Lane; in the south by Reserved Forest and in the west by Doctors Creek, the Coliban River and the western boundary of CA 74 in the Parish of Coliban.

Plans of the proposed district can be viewed at Coliban Water, 37–45 Bridge Street, Bendigo or Hepburn Shire, 76 Vincent Street, Daylesford, free of charge, during office hours.

Submissions are invited from members of the public. Any person making a submission should set out the grounds for any objection raised in the submission.

Submissions should be sent to Ms Cheryl Fitzgerald, Corporate Secretary, Coliban Region Water Authority, Box 2770, Bendigo Delivery Centre, 3554 and must be received by the Authority within one month after publication of this notice in the Government Gazette.

Submissions must be received by 27 July 2002.

### **Water Act 1989**

#### **SECTION 96**

Coliban Region Water Authority

Declaration of Harcourt Sewerage District

In accordance with the requirements of Section 96(7)(c) of the **Water Act 1989** notice is given of a proposed Harcourt Sewerage District. This district which will include lands in the Township of Harcourt and those to the south-west, may be generally described as being bounded in the east by Thomsons Road and Douglas Lane; in the south by Blackjack and White Gum Roads; in the west by Hagues and Symes Roads; and in the north by Elys Lane.

Plans of the proposed district can be viewed at Coliban Water, 37–45 Bridge Street, Bendigo or Mount Alexander Shire, 45 Lyons Street, Newstead, free of charge, during office hours.

Submissions are invited from members of the public. Any person making a submission should set out the grounds for any objection raised in the submission.



Submissions should be sent to Ms Cheryl Fitzgerald, Corporate Secretary, Coliban Region Water Authority, Box 2770, Bendigo Delivery Centre, 3554 and must be received by the Authority within one month after publication of this notice in the Government Gazette.

Submissions must be received by 27 July 2002.

---

**Water Act 1989**

**SECTION 96**

Coliban Region Water Authority

Extension to Echuca Sewerage District

In accordance with the requirements of Section 96(7)(c) of the **Water Act 1989** notice is given of a proposed extension of the Echuca Sewerage District. The extension proposes to incorporate lands to the west and north of the existing district. The land bounded by the Campaspe River in the north-east; Warren Street in the south-east; the Echuca Cemetery and the western boundary of CA 1, Section A-One, Township of Echuca (and being west of Homan Street) in the west; and the Campaspe Esplanade in the north-west. Also the land bounded by Mt Terricks Road in the south; the western boundary of CA 108, Parish of Wharparilla, and the Murray Valley Highway in the south-west; the western boundaries of PS327052 and LP215806 (immediately west of Wharparilla Drive) in the west; Latham Road in the north; and the Murray River and the western boundary of the Township of Echuca in the east.

Plans of the proposed district can be viewed at Coliban Water, 37-45 Bridge Street, Bendigo or Shire of Campaspe, corner Hare & Heygarth Streets, Echuca free of charge, during office hours.

Submissions are invited from members of the public. Any person making a submission should set out the grounds for any objection raised in the submission.

Submissions should be sent to Cheryl Fitzgerald, Corporate Secretary, Coliban Region Water Authority, Box 2770, Bendigo Delivery Centre, 3554 and must be received by the Authority within one month after publication of this notice in the Government Gazette.

Submissions must be received by 27 July 2002.

---

**Transport Act 1983**

**TOW TRUCK DIRECTORATE OF VICTORIA**

Tow Truck Application

Notice is hereby given that the following application will be considered by the Licensing Authority after 31 July 2002.

Notice of any objection to the granting of an application should be forwarded to reach the Director, Tow Truck Directorate of Victoria, Level 6, 14-20 Blackwood Street, North Melbourne (PO Box 666, North Melbourne 3051) not later than 25 July 2002.

It will not be necessary for interested parties to appear on the date specified, unless advised in writing.

Eighteenth Decelda Pty Ltd. Application for variation of conditions of tow truck licence number TOW200 which authorises the licensed vehicle to be managed, controlled and operated from a depot situated at 276 High Street, Nagambie 3608 to change the depot address to 297 High Street, Nagambie 3608.

Note: This licence is under consideration for transfer to Morgan's Smash Repairs Pty Ltd.

Dated 27 June 2002

STEVE STANKO  
Director

---

**Transport Act 1983**

**VICTORIAN TAXI DIRECTORATE**

Department of Infrastructure

Commercial Passenger Vehicle Applications

Notice is hereby given that the following applications will be considered by the Victorian Taxi Directorate, a division of the Department of Infrastructure after 31 July 2002.

Notice of any objection to the granting of an application should be forwarded to reach the Manager, Licensing & Certification, Victorian Taxi Directorate, Level 6, 14-20 Blackwood Street, North Melbourne (PO Box 666, North Melbourne 3051) not later than 25 July 2002.

Copies of objections are forwarded to the applicants.

It will not be necessary for interested parties to appear on the date specified, unless advised in writing by the Department.



K. Palmer, Warragul. Application for variation of conditions of licence SV1875 which authorises the licensed vehicle to operate as follows:-

- i. the licensed vehicle must only be operated for the carriage of passengers for wedding parties only;
- ii. the licensed vehicle must be operated and booked from 3 Mitchell Court, Warragul;
- iii. the licensed vehicle must be a 1951 Rolls Royce sedan with seating capacity for 12 or fewer seats.

To change condition ii to instead operate as follows:-

- ii. the licensed vehicle must be operated and booked from 360 Elgar Road, Box Hill.

Dated 27 June 2002

ROBERT STONEHAM  
 Manager – Operations  
 Victorian Taxi Directorate

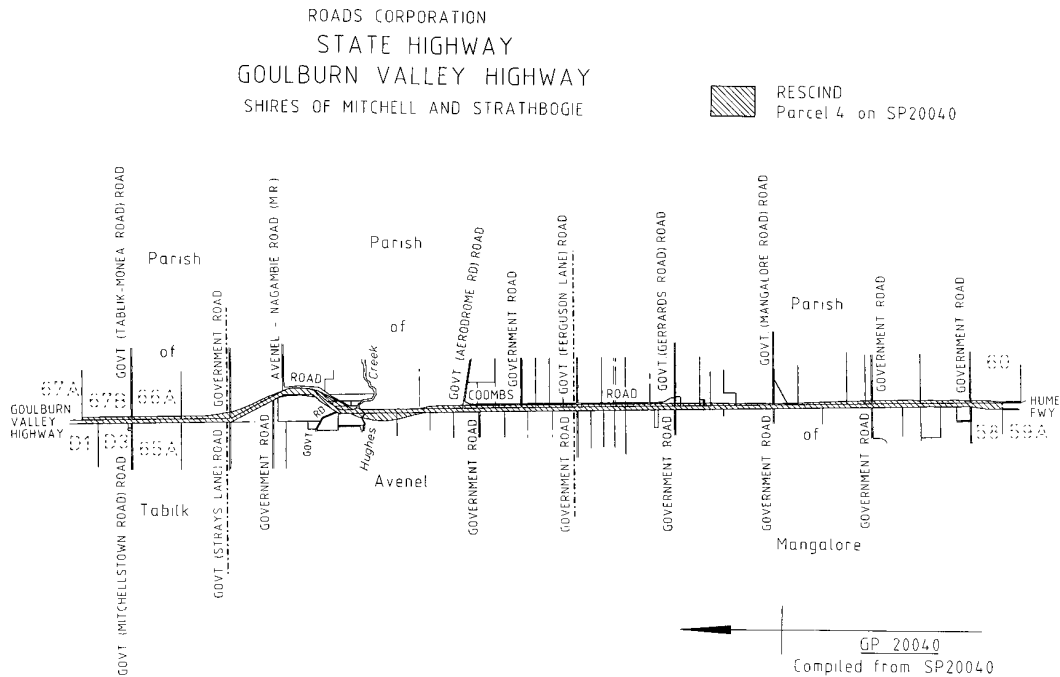
**Transport Act 1983**

**ROAD DECLARATIONS AND DEDICATIONS**

The Roads Corporation pursuant to the **Transport Act 1983**, upon publication of this notice varies the declaration of the road as described below and on the plan attached.

**STATE HIGHWAY**

- a. Goulburn Valley Highway in the Shires of Mitchell and Strathbogie shown hatched on plan numbered GP 20040.



Dated 18 June 2002

DAVID ANDERSON  
 Chief Executive  
 Roads Corporation

**Transport Act 1983**

**ROAD DECLARATIONS AND DEDICATIONS**

The Roads Corporation pursuant to the **Transport Act 1983**, upon publication of this notice declares the roads described below and on the plans attached, and further declares that the roads are fit to be used as public highways and are now absolutely dedicated to the public for use as public highways within the meaning of any law now or hereafter in force, and furthermore authorises the access points shown on the attached plans and described in the schedule below.

**FREEWAY**

- a. Goulburn Valley Freeway in the Shires of Mitchell and Strathbogie shown hatched and cross-hatched on plans numbered GP 20041, GP 20045, GP 20050 and GP 20054.

**MAIN ROAD**

- b. Avenel-Nagambie Road in the Shire of Strathbogie shown hatched on plan numbered GP 20055.

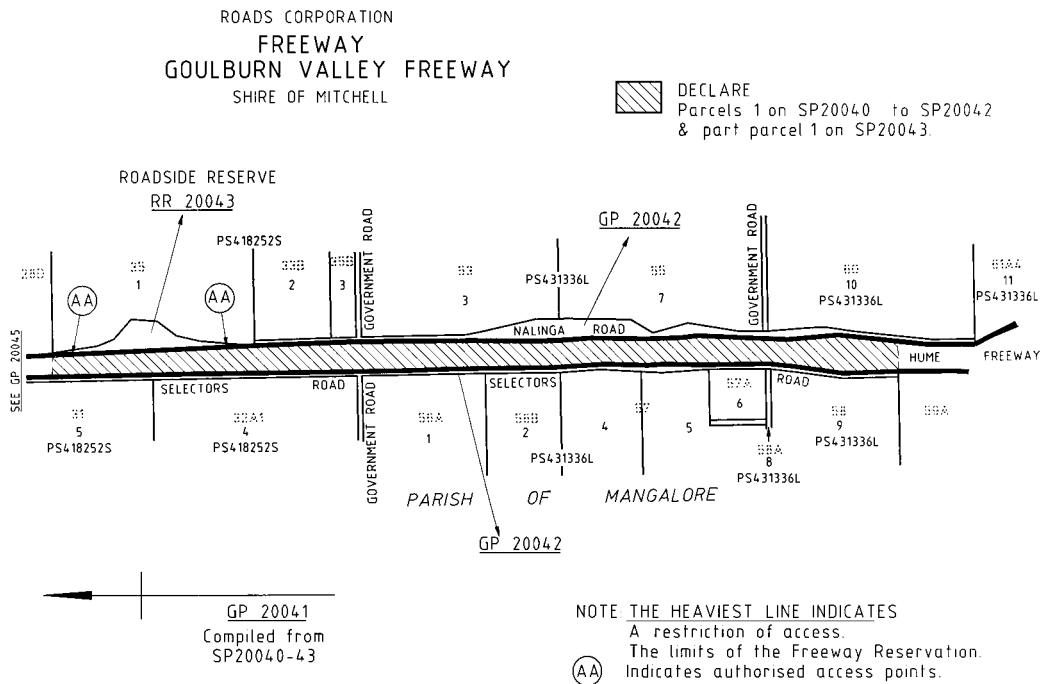
**ROAD**

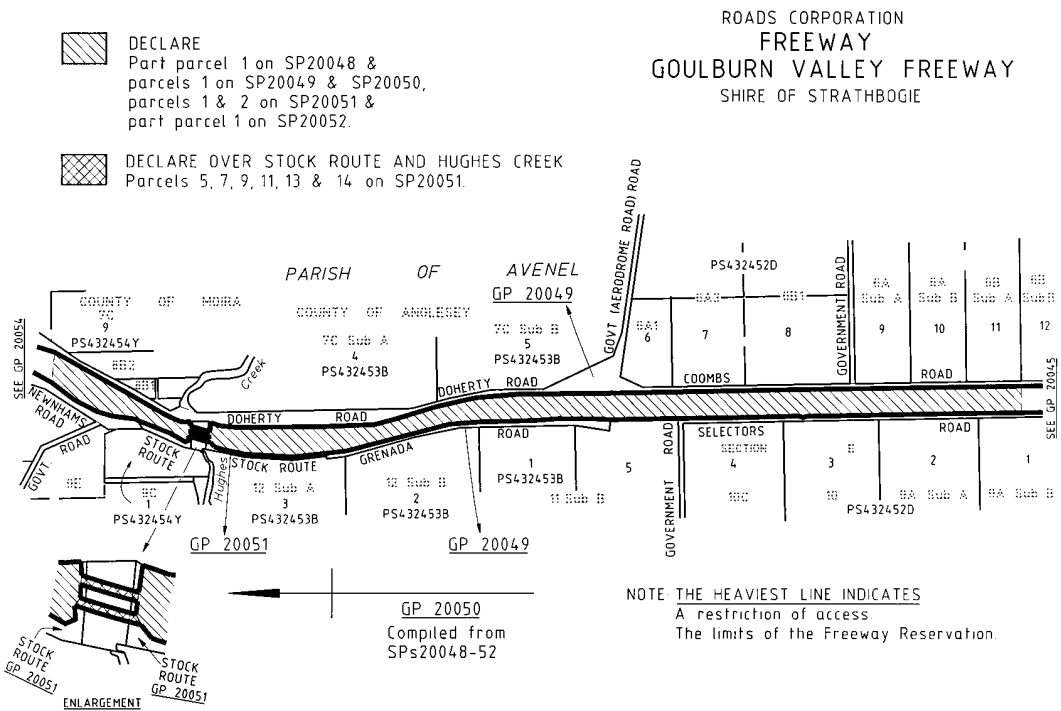
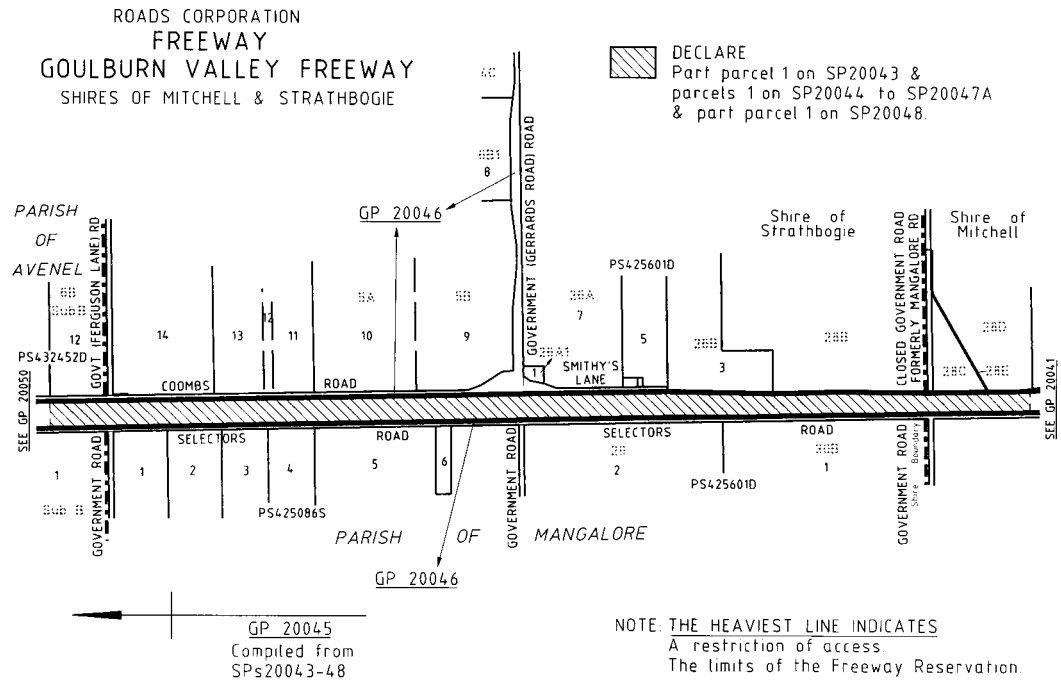
- c. Selectors Road, Nalinga Road, Coombs Road, Smithy's Lane, Gerrards Road, Doherty Road, Grenada Road, Newhams Road and O'Dwyers Road shown hatched on plans numbered GP 20042, GP 20046, GO 20049 and GP 20053.

**SCHEDULE**

Plan No. (Identifier)	Purpose of Access Point	Authorised Users
GP 20041 (AA)	Roadside Reserve access	The Public

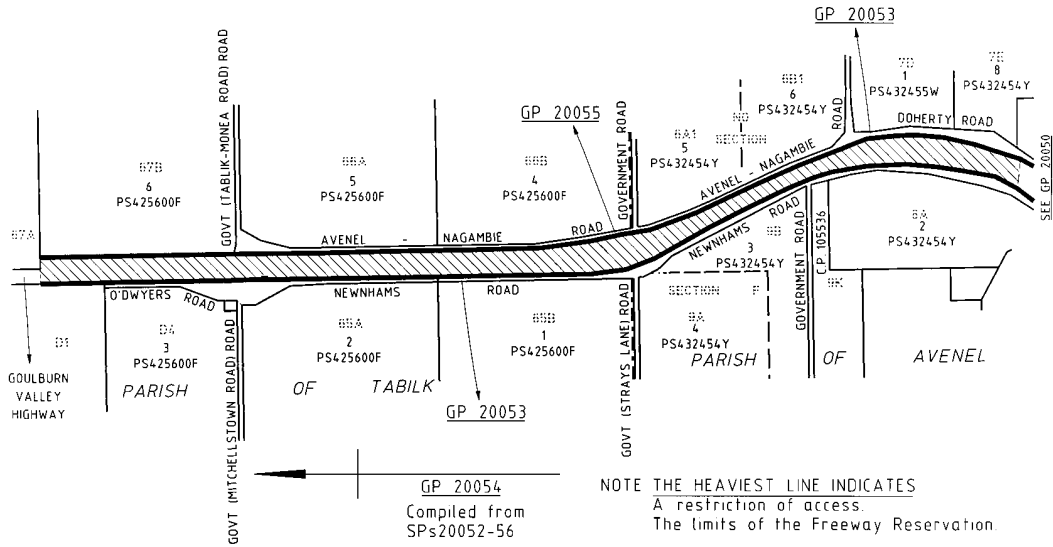
The access points are authorised for the time being only and the Roads Corporation may withdraw the authorisation at any time it so desires.





ROADS CORPORATION  
FREEWAY  
GOULBURN VALLEY FREEWAY  
SHIRE OF STRATHBOGIE

DECLARE  
Part parcel 1 on SP20052 &  
parcels 1 on SP20053 to SP20056

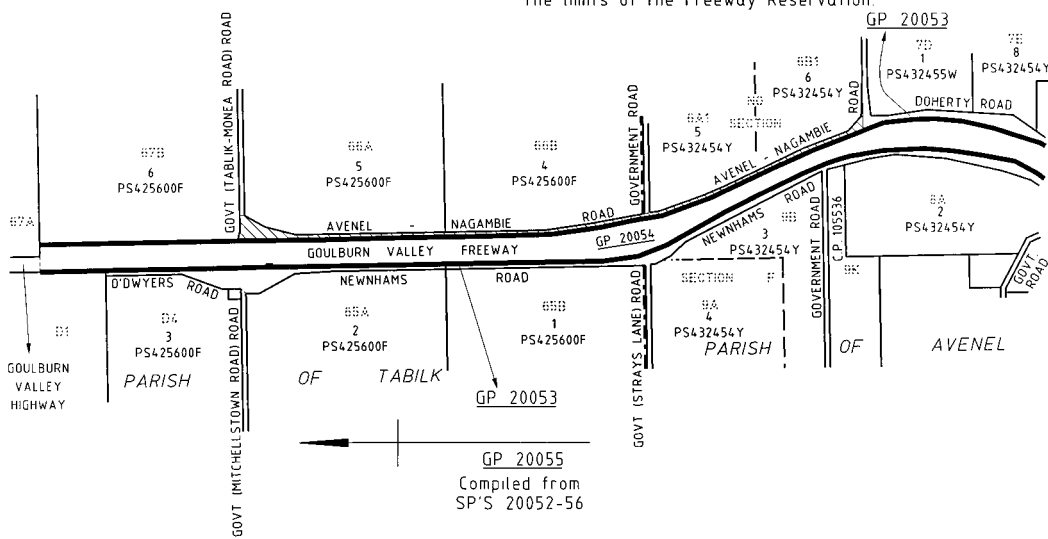


NOTE THE HEAVIEST LINE INDICATES  
A restriction of access.  
The limits of the Freeway Reservation.


ROADS CORPORATION  
MAIN ROAD  
AVENEL - NAGAMBIE ROAD  
SHIRE OF STRATHBOGIE

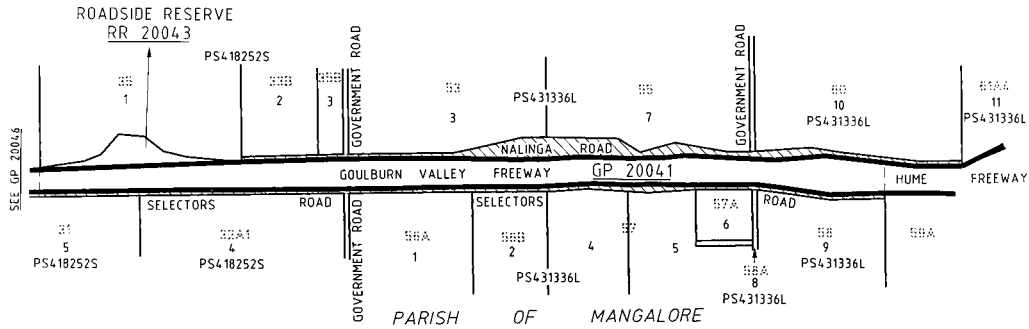
DECLARE  
Parcels 2 on SP20053 to SP20054,  
parcel 3 on SP20055 &  
parcels 2 & 4 on SP20056.

NOTE: THE HEAVIEST LINE INDICATES  
A restriction of access.  
The limits of the Freeway Reservation.



ROADS CORPORATION  
ROADS  
SELECTORS ROAD  
NALINGA ROAD  
SHIRE OF MITCHELL

 DECLARE  
Parcels 2 & 3 on SP20040 to SP20042,  
parcel 2 & part parcel 3 on SP20043.

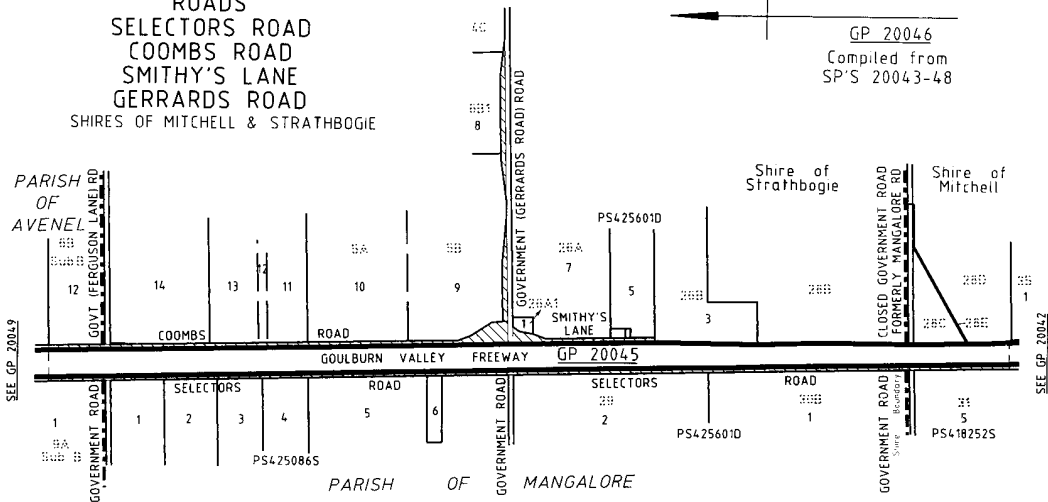



GP 20042  
Compiled from  
SP'S 20040-43

NOTE THE HEAVIEST LINE INDICATES  
A restriction of access  
The limits of the Freeway Reservation.

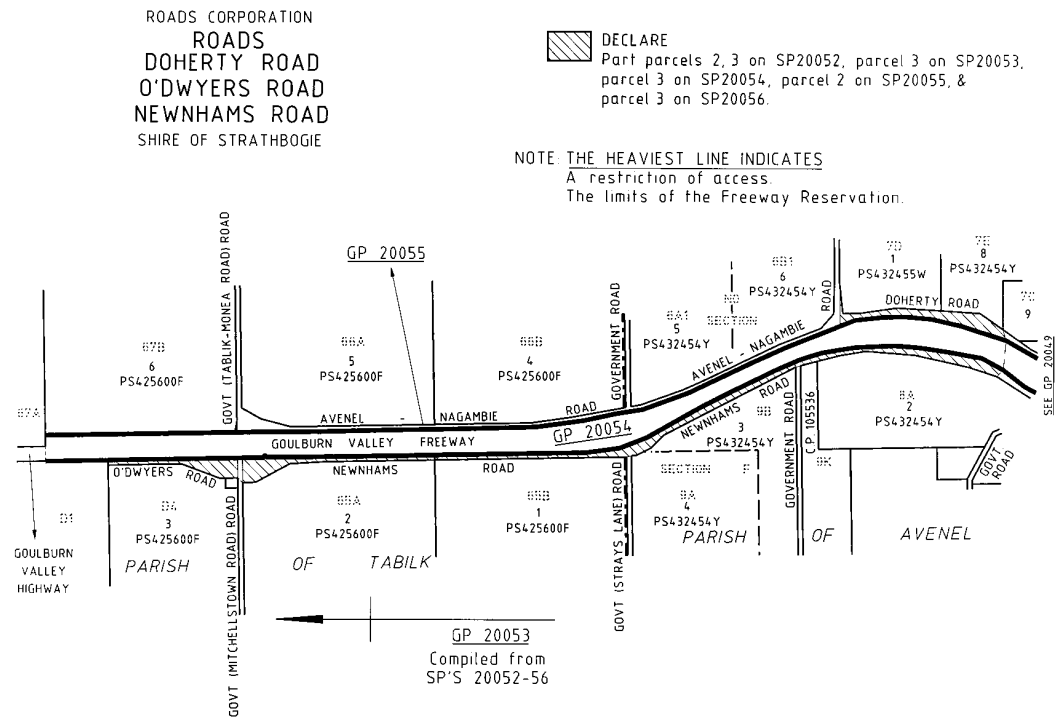
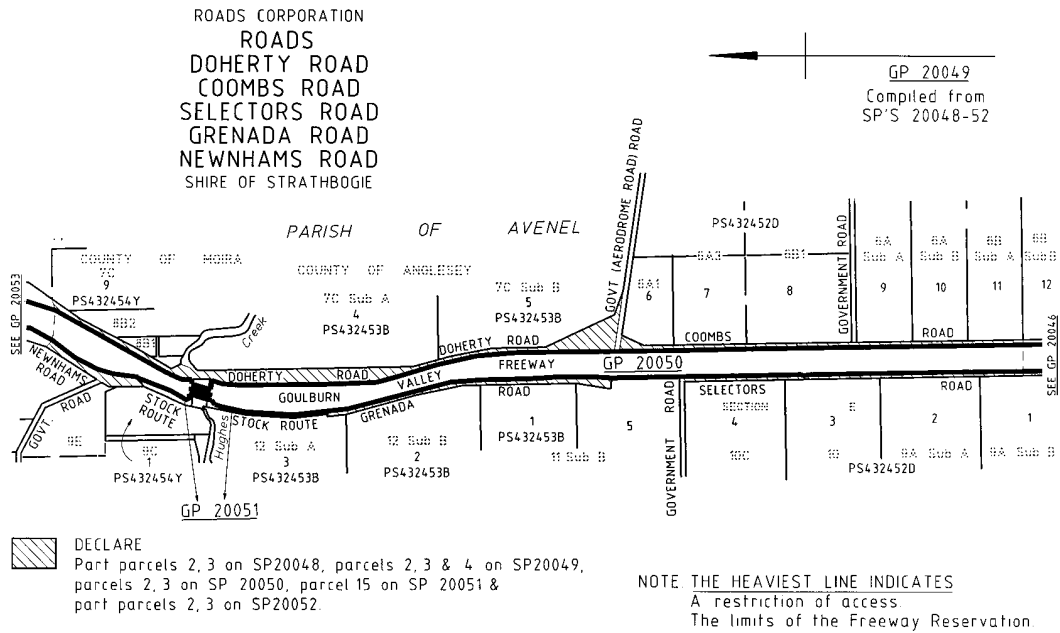
ROADS CORPORATION  
ROADS  
SELECTORS ROAD  
COOMBS ROAD  
SMITHY'S LANE  
GERRARDS ROAD  
SHIRES OF MITCHELL & STRATHBOGIE

GP 20046  
Compiled from  
SP'S 20043-48



 DECLARE  
Part parcel 3 on SP20043, parcel 2 on SP20044,  
parcels 2 & 3 on SP20045, parcels 2,3,4 & 5 on SP20046  
parcels 2 & 3 on SP20047A & part parcels 2 & 3 on SP20048.

NOTE THE HEAVIEST LINE INDICATES  
A restriction of access.  
The limits of the Freeway Reservation.



Dated 18 June 2002

DAVID ANDERSON  
Chief Executive  
Roads Corporation



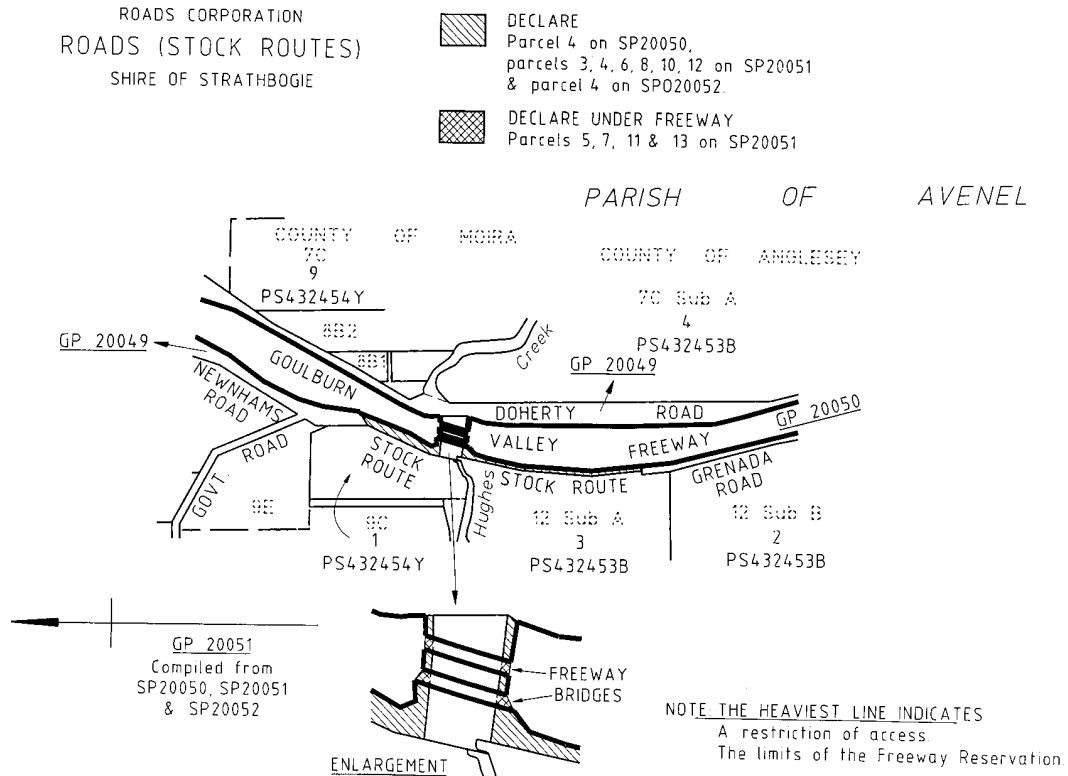
**Transport Act 1983**

**ROAD DECLARATIONS AND DEDICATIONS**

The Roads Corporation pursuant to the **Transport Act 1983**, upon publication of this notice declares the roads described below and on the plan attached.

**ROAD**

- a. Roads (stock route purposes) shown hatched and cross-hatched on plan numbered GP 20051.



Dated 18 June 2002

DAVID ANDERSON  
Chief Executive  
Roads Corporation

**Transport Act 1983**


**DESIGNATION OF ROADSIDE RESERVES**

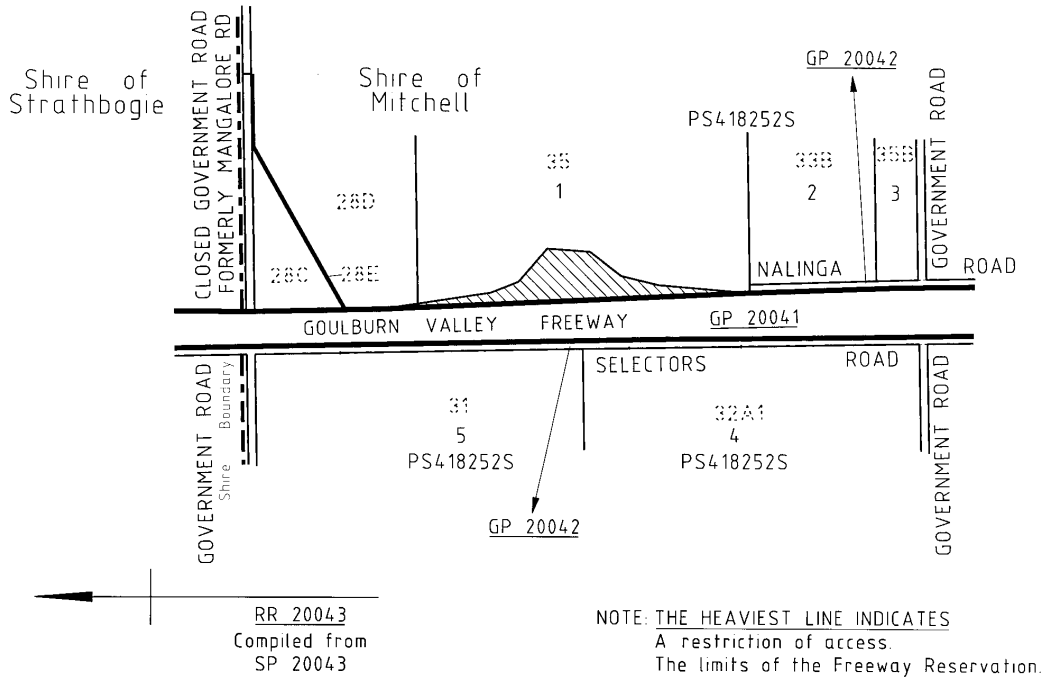
The Roads Corporation, pursuant to Section 16 (1) (e) of the **Transport Act 1983**, upon publication of this notice designates the areas of land as described below and on the plan attached as Roadside Reserves for the purposes of the **Transport Act 1983** and any subordinate legislation.

**SCHEDULE**

- a. The land in the Shire of Mitchell shown hatched on plan numbered RR 20043.

ROADS CORPORATION  
**ROADSIDE RESERVE**  
 SHIRE OF MITCHELL

 DESIGNATE  
 Parcel 4 on SP20043



Dated 18 June 2002

DAVID ANDERSON  
 Chief Executive  
 Roads Corporation

**Transport Act 1983**  
**DISCONTINUANCE OF ROADS OR**  
**PARTS OF ROADS**


The Roads Corporation, in pursuance of the powers conferred by Clause 2, Schedule 4 of the **Transport Act 1983**, hereby approves the discontinuance of the roads or parts of roads as described in the schedule and on the plan attached:

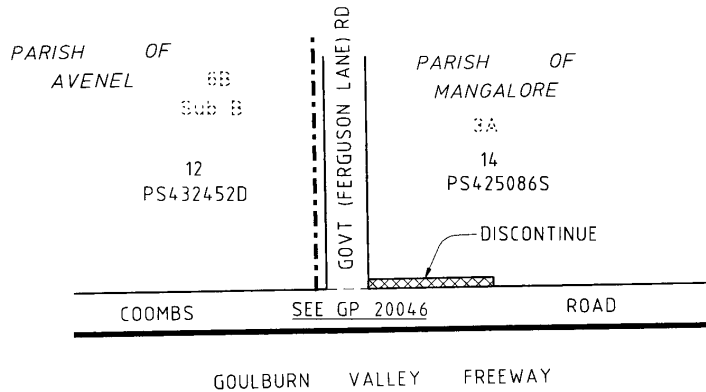
**SCHEDULE**


05/05 The land in the Shire of Strathbogie described as Coombs Road, Parish of Mangalore, shown cross-hatched on plan numbered RD 20047.

Dated 18 June 2002

ROADS CORPORATION  
**COOMBS ROAD**  
 SHIRE OF STRATHBOGIE

 DISCONTINUE  
 Parcel 4 on SP20047A



  
 RD 20047  
 Compiled from  
 SP20047A

NOTE: THE HEAVIEST LINE INDICATES  
 A restriction of access.  
 The limits of the Freeway Reservation.

DAVID ANDERSON  
 Chief Executive  
 Roads Corporation

**Occupational Health and Safety Act 1985**

**VICTORIAN WORKCOVER AUTHORITY**

**Notice of Issue of Major Hazard Facility Licence**

On 31 May 2002, a licence under Part 8 of the Occupational Health and Safety (Major Hazard Facilities) Regulations 2000 was issued to Nufarm Australia Ltd, PO Box 103, Laverton, Vic. 3026 and authorises the facility located at 103–105 Pipe Road, Laverton North, Victoria, to be operated as a major hazard facility.

The Major Hazard Facility Licence was issued for a term of 5 years and will expire on 7 May 2007.

The licence did not include conditions.

The following Schedule 1 materials were authorised by the licence:

From Table 1 of Schedule 1

Material	UN Nos included or excluded under name
CHLORINE	1017
HYDROGEN	1049
OXYGEN	1072, 1073

From Table 2 of Schedule 1

Material	Description
Compressed and liquefied gases	Compressed or liquefied gases of Class 2.1 or Subsidiary Risk 2.1
Flammable materials	Flammable liquids which meet the criteria for Class 3 Packing Group I, II or III
Flammable materials	Materials which liberate flammable gases or react violently on contact with water which meet the criteria for Class 4.3, Packing Group I or II
Toxic Solids and liquids	Materials which meet the criteria for Very Toxic
Toxic Solids and liquids	Materials which meet the criteria for Toxic

BILL MOUNTFORD  
Chief Executive

**Private Agents Act 1966**

NOTICE OF RECEIPT OF APPLICATIONS FOR LICENCES UNDER THE PROVISIONS OF  
THE **PRIVATE AGENTS ACT 1966**

I, the undersigned, being the Clerk of the Magistrates' Court at Broadmeadows hereby give notice that applications, as under, have been lodged for hearing by the said Court on the date specified.

Any person desiring to object to any of such applications must:—

- (a) lodge with me a notice in the prescribed form of his objection and of the grounds thereof;
- (b) cause a copy of such notice to be served personally or by post upon the applicant at least three days before the hearing of the application; and
- (c) send or deliver
  - (i) where the objection is not made by the officer in charge of the police district in which the Court is situated — a copy of the notice to such officer; and
  - (ii) where the objection is not made by the Registrar or Deputy Registrar — a copy to the Registrar.

<i>Full name of Applicant or in the case of a Firm or Corporation, of the Nominee</i>	<i>Place of Abode of Applicant or Nominee</i>	<i>Name of Firm or Corporation</i>	<i>Address for Registration</i>	<i>Type of Licence</i>	<i>Date of Hearing of Application</i>
Abrahamsen Malcolm Roy	490 Bell Street, Pascoe Vale South Vic. 3044	Able Mercantile Agents	490 Bell Street, Pascoe Vale South Vic. 3044	Commercial Agent Individual	09/07/02

Dated at Broadmeadows 18 June 2002

LISA LENNOX  
Clerk of the Magistrates' Court

**Private Agents Act 1966****NOTICE OF RECEIPT OF APPLICATIONS FOR LICENCES UNDER THE PROVISIONS OF THE PRIVATE AGENTS ACT 1966**

I, the undersigned, being the Registrar of the Magistrates' Court at Melbourne hereby give notice that applications, as under, have been lodged for hearing by the said Court on the date specified.

Any person desiring to object to any of such applications must:—

- (a) lodge with me a notice in the prescribed form of his objection and of the grounds thereof;
- (b) cause a copy of such notice to be served personally or by post upon the applicant at least three days before the hearing of the application; and
- (c) send or deliver
  - (i) where the objection is not made by the officer in charge of the police district in which the Court is situated — a copy of the notice to such officer; and
  - (ii) where the objection is not made by the Registrar or Deputy Registrar — a copy to the Registrar.

<i>Full name of Applicant or in the case of a Firm or Corporation, of the Nominee</i>	<i>Place of Abode of Applicant or Nominee</i>	<i>Name of Firm or Corporation</i>	<i>Address for Registration</i>	<i>Type of Licence</i>	<i>Date of Hearing of Application</i>
Brendan Connelly	12 Rye Court, Delahey 3037	Collection House Ltd	7, 477 Collins Street, Melbourne	Sub-Agent	17/07/02
Richard John Bradley	2 Sparkford Street, Ivanhoe 3079	Collection House Ltd	7, 477 Collins Street, Melbourne	Sub-Agent	17/07/02
Neil Burder	6/256 Gordon Street, Footscray	Collection House Ltd	7, 477 Collins Street, Melbourne	Sub-Agent	17/07/02
Leonard James Saunders	8 Alsop Lane, Berwick 3806	Collection House Ltd	7, 477 Collins Street, Melbourne	Sub-Agent	17/07/02
Nickolaos Polites	274 Nepean Highway, Mentone 3194	Collection House Ltd	7, 477 Collins Street, Melbourne	Sub-Agent	17/07/02
Joanne Nicolette Galati	4/42 Shalbury Avenue, Eltham	Collection House Ltd	7, 477 Collins Street, Melbourne	Sub-Agent	17/07/02
Edoardo Bruno Pietro Santilli	18 Carlyle Street, Moonee Ponds	Collection House Ltd	7, 477 Collins Street, Melbourne	Sub-Agent	17/07/02
Derek Sebastan Lobo	97 Bergins Road, Rowville	Collection House Ltd	7, 477 Collins Street, Melbourne	Sub-Agent	17/07/02

<i>Full name of Applicant or in the case of a Firm or Corporation, of the Nominee</i>	<i>Place of Abode of Applicant or Nominee</i>	<i>Name of Firm or Corporation</i>	<i>Address for Registration</i>	<i>Type of Licence</i>	<i>Date of Hearing of Application</i>
Alex Stefanovic	9/47 Ulupna Road, Ormond	Collection House Ltd	7, 477 Collins Street, Melbourne	Sub-Agent	17/07/02
George Karagiannos	8 Graylings Avenue, East St Kilda	Collection House Ltd	7, 477 Collins Street, Melbourne	Sub-Agent	17/07/02
Kovi Paneth	1/5 Meadow Street, East St Kilda 3183	H.P. Debt Solution P/L	13, 160 Queen Street, Melbourne	Commercial Agent	16/07/02
James Frank Foster Snr	80 Moonya Road, Carnegie	Collection Management Services	186 Koornang Road, Carnegie	Commercial Agent	17/07/02

Dated at Melbourne 21 June 2002

Michael O'Connor  
Registrar of the Magistrates' Court

### Health Act 1958

#### QUALIFICATIONS NECESSARY FOR THE APPOINTMENT OF AN ENVIRONMENTAL HEALTH OFFICER

I, Patricia Faulkner, Secretary to the Department of Human Services, under section 30A(3) of the **Health Act 1958**, declare the qualifications contained in the attached schedule as being necessary for appointment as an environmental health officer.

The declaration will take effect on 1 July 2002.

Dated 13 June 2002

P M FAULKNER  
Secretary to the Department of Human Services

<b>Name of Qualification</b>	<b>Institution (where applicable)</b>
Bachelor Degree course in Science accredited by the Chartered Institute of Environmental Health	Conducted in England, Wales or Northern Ireland
Bachelor Degree course in Science accredited by the Royal Environmental Health Institute of Scotland	Conducted in Scotland
Bachelor Degree course in Science majoring in Environmental Health	Conducted in the USA
Bachelor Degree of Applied Science (Environmental Health)	Wellington Polytechnic
Bachelor of Applied Science (Environmental Health)	Curtin University of Technology



Name of Qualification	Institution (where applicable)
Bachelor of Applied Science (Environmental Health)	Swinburne University of Technology
Bachelor of Applied Science (Environmental Health)	Swinburne Institute of Technology
Bachelor of Applied Science (Environmental Health)	University of Western Sydney
Bachelor of Applied Science (Environmental Health)	Flinders University
Bachelor of Health Science (Environmental Health Management)	Swinburne University of Technology
Bachelor of Health Science (Public and Environmental Health)	Swinburne University of Technology
Bachelor of Health Sciences (Environmental Health)	Queensland University of Technology
Bachelor of Public Health (Environmental Health)	La Trobe University
Bachelor of Science	Any institution provided the person has obtained a Certificate of Registration of the Environmental Health Officers Registration Board (UK)
Bachelor of Science (Environmental Health)	Curtin University of Technology
Bachelor of Applied Science (Environmental Health)	Western Australian Institute of Technology
Bachelor of Science (Environmental Health)	Griffith University
Certificate of Competency issued under section 38 of the <b>Health Act 1958</b> prior to July 1992	
Diploma Environmental Health completed prior to 2000	Swinburne College of Technology
Diploma Environmental Health completed prior to 2000	Swinburne Institute of Technology
Diploma of Applied Science (Environmental Health) completed prior to 2000	Swinburne College of Technology
Diploma of Applied Science (Environmental Health) completed prior to 2000	Swinburne Institute of Technology
Bachelor Degree of Science majoring in Environmental Health	Conducted in South Africa

**Melbourne City Link Act 1995**

## NOTICE UNDER SECTION 71(1)

Under section 71(1)(b) of the **Melbourne City Link Act 1995** ("the Act"), CityLink Melbourne Limited ABN 65 070 810 678 (the relevant corporation in relation to the Link road) ("CityLink Melbourne") hereby fixes tolls which are payable in respect of the use of vehicles on toll zones on the Link road where those vehicles are the subject of a CityLink Pass for that use.

For the purposes of this Notice, the following definitions apply:

**Bus** is a Motor Vehicle having more than 12 seating positions (including that of the driver);

**Car** is a Motor Vehicle, other than a Motor Cycle, a Light Commercial Vehicle, a Heavy Commercial Vehicle or a Taxi even if such a Motor Vehicle is towing a trailer or caravan;

**CityLink Pass** is a 24 Hour Pass, a Tulla Pass or a Weekend Pass;

**Full Link road** is the road included within both the Link road and the Extension road;

**Heavy Commercial Vehicle or HCV** is a Motor Vehicle, other than a Taxi, which is:

- (a) a rigid Truck with three or more axles;
- (b) an articulated Truck;
- (c) a Bus; or
- (d) a two axle rigid Truck having a gross vehicle mass which exceeds 4.5 tonnes;

**Light Commercial Vehicle or LCV** is a Motor Vehicle, other than a Taxi, which is a two axle rigid Truck having a gross vehicle mass which exceeds 1.5 tonnes, but does not exceed 4.5 tonnes;

**Motor Cycle** is a two wheeled Motor Vehicle (and includes such a Motor Vehicle even if it has a trailer, fore car or side car attached) other than a Taxi;

**Motor Vehicle** is a vehicle which is used or intended to be used on a highway or in a public place and which has its own motive power (other than human or animal power) but does not include:

- (a) a vehicle intended to be used on a railway or tramway; or
- (b) a motorised wheel chair capable of a speed of not more than 10 kilometres per hour which is used solely for the conveyance of an injured or disabled person;

**Taxi** is, at any particular time, a Motor Vehicle in relation to which a commercial passenger vehicle licence (issued under the **Transport Act 1983**) then subsists, being a licence allowing for the operation of the Motor Vehicle as a Taxi-Cab (within the meaning of the **Transport Act 1983**);

**the Agreement** has the same meaning as in the Act;

**the Integration and Facilitation Agreement** has the same meaning as in the Act;

**Trip** is the passage of a vehicle on one or more toll zones:

- (a) uninterrupted by exit and subsequent re-entry; or
- (b) if so interrupted, consists only of travel directly between:
  - (i) that part of the Link road between Bulla Road and the West Gate Freeway; and
  - (ii) that part of the Link road between Sturt Street and Glenferrie Road;

**Truck** is a Motor Vehicle other than a Bus which has a cab-chassis construction and a gross vehicle mass which exceeds 1.5 tonnes;

**Tulla Pass** is an agreement with CityLink Melbourne for CityLink Melbourne to exempt a Car or Light Commercial Vehicle from the requirement to be registered under Part 4 of the Act for use only on that part of the Link road being the Tullamarine Freeway Upgrade, between Bulla Road and Flemington Road including the toll zone between Moreland Road and Brunswick Road, for a fixed 24 hour period commencing at the time of the first Tulla Trip by that Car or Light Commercial Vehicle on a specified day;

**Tulla Trip** is the passage of a Car or Light Commercial Vehicle on that part of the Link road being the toll zone between Moreland Road and Brunswick Road;

**24 Hour Pass** is an agreement with CityLink Melbourne to exempt a vehicle (other than a Taxi) from the requirement to be registered under Part 4 of the Act for use of any or all toll zones comprising the Full Link road for a fixed 24 hour period commencing at the time of the first Trip by the vehicle on a specified day;

**vehicle** has the same meaning as in the Act; and

**Weekend Pass** is an agreement with CityLink Melbourne to exempt a Car or Light Commercial Vehicle from the requirement to be registered under Part 4 of the Act for use of any or all toll zones comprising the Full Link road for a fixed 48 hour period commencing at 12.00am on a specified Saturday and ending at midnight on the Sunday immediately following that Saturday. The fact that CityLink Melbourne also exempts a Car or Light Commercial Vehicle for an additional period at no extra charge does not prevent the agreement from being a Weekend Pass.

Under section 71(1)(b) of the Act and in accordance with the Agreement, the tolls listed in Table One are payable in respect of the use of vehicles on toll zones on the Link road where the vehicle is the subject of a 24 Hour Pass for that use.

<b>Table One</b>			
<b>24 Hour Pass</b>	<b>Toll</b>		
	<b>Car</b>	<b>LCV</b>	<b>HCV</b>
	\$8.90	\$14.25	\$16.95

Under section 71(1)(b) of the Act and in accordance with the Agreement, the tolls listed in Table Two are payable in respect of the use of vehicles on toll zones on the Link road where the vehicle is the subject of a Weekend Pass for that use.

<b>Table Two</b>		
<b>Weekend Pass</b>	<b>Toll</b>	
	<b>Car</b>	<b>LCV</b>
	\$8.90	\$14.25

Under section 71(1)(b) of the Act and in accordance with the Agreement, the tolls listed in Table Three are payable in respect of the use of Cars or Light Commercial Vehicles on the toll zone, consisting of that part of the Link road between Moreland Road and Brunswick Road, where the Car or Light Commercial Vehicle is the subject of a Tulla Pass for that use.

<b>Table Three</b>		
<b>Tulla Pass</b>	<b>Toll</b>	
	<b>Car</b>	<b>LCV</b>
	\$ 3.15	\$ 5.10

For the avoidance of doubt, this Notice does not set Charge Tolls or Day Tolls for the purpose of Schedule 3 (the Toll Calculation Schedule) of the Agreement or Schedule 4 (the Toll Calculation Schedule) of the Integration and Facilitation Agreement.

For the avoidance of doubt, this Notice also:

- (i) revokes or repeals; or, in the alternative
- (ii) amends –

the NOTICE UNDER SECTION 71(1) dated 25 March 2002 and published in the Victoria Government Gazette No. G 13 (pages 569 to 571), dated 28 March 2002 (“the Last Notice”).

This Notice takes effect on 1 July 2002, and for the avoidance of doubt, the Last Notice ceases to have effect when this Notice takes effect, and the revocation, repeal, amendment or ceasing to have effect of the Last Notice shall not:

- (a) revive anything not in force or existing at the time at which the revocation, repeal, amendment or ceasing to have effect becomes operative;
- (b) affect the previous operation of the Last Notice or anything duly done or suffered under the Last Notice;
- (c) affect any right, privilege, obligation or liability acquired, accrued or incurred under the Last Notice;
- (d) affect any penalty, forfeiture or punishment incurred in respect of any offence committed relating (directly or indirectly) to or in respect of the Last Notice; or
- (e) affect any investigation, legal proceeding or remedy in respect of any such right, privilege, obligation, liability, penalty, forfeiture or punishment as is mentioned in paragraphs (c) and (d) –

and any such investigation, legal proceeding or remedy may be instituted, continued or enforced, and any such penalty, forfeiture or punishment may be imposed, as if the Last Notice had not been revoked or repealed or amended or had not expired, lapsed or otherwise ceased to have effect.

For the avoidance of doubt, the revocation, repeal, amendment or ceasing to have effect of the Last Notice does not in any way affect the direct amendments made in or by the Last Notice to, or the operation or effect of those amendments to, any NOTICE UNDER SECTION 71(1) published in the Victoria Government Gazette prior to the publication of the Last Notice.

Dated 24 June 2002

The common seal of  
CITYLINK MELBOURNE LIMITED  
is fixed to this document by:

P G B O'SHEA  
Company Secretary  
CityLink Melbourne Limited  
(ABN 65 070 810 678)

G R PHILLIPS  
Director  
CityLink Melbourne Limited  
(ABN 65 070 810 678)

---

**Melbourne City Link Act 1995**

## NOTICE UNDER SECTION 71(1)

Under section 71(1)(b) of the **Melbourne City Link Act 1995** (“the Act”), City Link Extension Pty Limited ABN 40 082 058 615 (the relevant corporation in relation to the Extension road) hereby fixes tolls which are payable in respect of the use of vehicles on the toll zone on the Extension road where those vehicles are the subject of a CityLink Pass for that use.

For the purposes of this Notice, the following definitions apply:

**Bus** is a Motor Vehicle having more than 12 seating positions (including that of the driver);

**Car** is a Motor Vehicle, other than a Motor Cycle, a Light Commercial Vehicle, a Heavy Commercial Vehicle or a Taxi even if such a Motor Vehicle is towing a trailer or caravan;

**CityLink** is CityLink Melbourne Limited ABN 65 070 810 678, the relevant corporation for the purposes of section 73C of the Act;

**CityLink Pass** is a 24 Hour Pass or a Weekend Pass;

**Full Link road** is the road included within both the Link road and the Extension road;

**Heavy Commercial Vehicle** or **HCV** is a Motor Vehicle, other than a Taxi, which is:

- (a) a rigid Truck with three or more axles;
- (b) an articulated Truck;
- (c) a Bus; or
- (d) a two axle rigid Truck having a gross vehicle mass which exceeds 4.5 tonnes;

**Light Commercial Vehicle** or **LCV** is a Motor Vehicle, other than a Taxi, which is a two axle rigid Truck having a gross vehicle mass which exceeds 1.5 tonnes, but does not exceed 4.5 tonnes;

**Motor Cycle** is a two wheeled Motor Vehicle (and includes such a Motor Vehicle even if it has a trailer, fore car or side car attached) other than a Taxi;

**Motor Vehicle** is a vehicle which is used or intended to be used on a highway or in a public place and which has its own motive power (other than human or animal power) but does not include:

- (a) a vehicle intended to be used on a railway or tramway; or
- (b) a motorised wheel chair capable of a speed of not more than 10 kilometres per hour which is used solely for the conveyance of an injured or disabled person;

**Taxi** is, at any particular time, a Motor Vehicle in relation to which a commercial passenger vehicle licence (issued under the **Transport Act 1983**) then subsists, being a licence allowing for the operation of the Motor Vehicle as a Taxi-Cab (within the meaning of the **Transport Act 1983**);

**the Extension Agreement** has the same meaning as in the Act;

**the Integration and Facilitation Agreement** has the same meaning as in the Act;

**Trip** is the passage of a vehicle on one or more toll zones:

- (a) uninterrupted by exit and subsequent re-entry; or
- (b) if so interrupted, consists only of travel directly between:
  - (i) that part of the Link road between Bulla Road and the West Gate Freeway; and
  - (ii) that part of the Link road between Sturt Street and Glenferrie Road;

**Truck** is a Motor Vehicle other than a Bus which has a cab-chassis construction and a gross vehicle mass which exceeds 1.5 tonnes;

**24 Hour Pass** is an agreement with CityLink to exempt a vehicle (other than a Taxi) from the requirement to be registered under Part 4 of the Act for use of any or all toll zones comprising the Full Link road for a fixed 24 hour period commencing at the time of the first Trip by the vehicle on a specified day;

**vehicle** has the same meaning as in the Act; and

**Weekend Pass** is an agreement with CityLink to exempt a Car or Light Commercial Vehicle from the requirement to be registered under Part 4 of the Act for use of any or all toll zones comprising the Full Link road for a fixed 48 hour period commencing at 12.00am on a specified Saturday and ending at midnight on the Sunday immediately following that Saturday. The fact that CityLink also exempts that Car or Light Commercial Vehicle for an additional period at no extra charge does not prevent the agreement from being a Weekend Pass.

Under section 71(1)(b) of the Act and in accordance with the Extension Agreement, the tolls listed in Table One are payable in respect of the use of vehicles on the toll zone on the Extension road where the vehicle is the subject of a 24 Hour Pass for that use.

<b>Table One</b>			
<b>24 Hour Pass</b>	<b>Toll</b>		
	<b>Car</b>	<b>LCV</b>	<b>HCV</b>
	\$8.90	\$14.25	\$16.95

Under section 71(1)(b) of the Act and in accordance with the Extension Agreement, the tolls listed in Table Two are payable in respect of the use of vehicles on the toll zone on the Extension road where the vehicle is the subject of a Weekend Pass for that use.

<b>Table Two</b>		
<b>Weekend Pass</b>	<b>Toll</b>	
	<b>Car</b>	<b>LCV</b>
	\$ 8.90	\$ 14.25

For the avoidance of doubt, this Notice does not set Charge Tolls or Day Tolls for the purpose of Schedule 1 (the Toll Calculation Schedule) of the Extension Agreement or Schedule 4 (the Toll Calculation Schedule) of the Integration and Facilitation Agreement.

For the avoidance of doubt, this Notice also:

- (i) revokes or repeals; or, in the alternative
- (ii) amends –

the NOTICE UNDER SECTION 71(1) dated 25 March 2002 and published in the Victoria Government Gazette No. G 13 (pages 572 to 574), dated 28 March 2002 (“the Last Notice”).

This Notice takes effect on 1 July 2002, and for the avoidance of doubt, the Last Notice ceases to have effect when this Notice takes effect, and the revocation, repeal, amendment or ceasing to have effect of the Last Notice shall not:

- (a) revive anything not in force or existing at the time at which the revocation, repeal, amendment or ceasing to have effect becomes operative;
- (b) affect the previous operation of the Last Notice or anything duly done or suffered under the Last Notice;
- (c) affect any right, privilege, obligation or liability acquired, accrued or incurred under the Last Notice;
- (d) affect any penalty, forfeiture or punishment incurred in respect of any offence committed relating (directly or indirectly) to or in respect of the Last Notice; or
- (e) affect any investigation, legal proceeding or remedy in respect of any such right, privilege, obligation, liability, penalty, forfeiture or punishment as is mentioned in paragraphs (c) and (d) -

and any such investigation, legal proceeding or remedy may be instituted, continued or enforced, and any such penalty, forfeiture or punishment may be imposed, as if the Last Notice had not been revoked or repealed or amended or had not expired, lapsed or otherwise ceased to have effect.



For the avoidance of doubt, the revocation, repeal, amendment or ceasing to have effect of the Last Notice does not in any way affect the direct amendments made in or by the Last Notice to, or the operation or effect of those amendments to, any NOTICE UNDER SECTION 71(1) published in the Victoria Government Gazette prior to the publication of the Last Notice.

Dated 24 June 2002

The common seal of  
CITY LINK EXTENSION PTY LIMITED  
is fixed to this document by:

P G B O'SHEA  
Company Secretary  
City Link Extension Pty Limited  
(ABN 40 082 058 615)

G R PHILLIPS  
Director  
City Link Extension Pty Limited  
(ABN 40 082 058 615)

---

**Melbourne City Link Act 1995**

NOTICE UNDER SECTION 71(1)

Under section 71(1)(b) of the **Melbourne City Link Act 1995** ("the Act"), CityLink Melbourne Limited ABN 65 070 810 678 (the relevant corporation in relation to the Link road) hereby fixes tolls which are payable in respect of the use of vehicles (as set out herein) on toll zones on the Link road.

For the purposes of this Notice, the following definitions apply:

**Boulton Parade** includes the off-ramp connecting the rest of the Link road to Boulton Parade;

**Burnley Tunnel** means the eastbound tunnel between Sturt Street and Burnley Street;

**Bus** is a Motor Vehicle having more than 12 seating positions (including that of the driver);

**Car** is a Motor Vehicle, other than:

- (a) a Motor Cycle;
- (b) a Light Commercial Vehicle;
- (c) a Heavy Commercial Vehicle; or
- (d) a Taxi;

even if such a Motor Vehicle is towing a trailer or caravan;

**Domain Tunnel** means the westbound tunnel between Punt Road and Sturt Street;

**Full Link road** is the road included within both the Link road and the Extension road;

**Full Link Taxi Trip** is a Trip by a Taxi on:

- (a) one or more of the toll zones described in this Notice as toll zones 1, 2 and 3; and
- (b) one or more of the toll zones described in this Notice as toll zones 4, 5, 6, 7, 8, 9, 10 and 11;

**Half Link Taxi Trip** is a Trip by a Taxi on:

- (a) one or more of the toll zones described in this Notice as toll zones 1, 2 and 3; or
- (b) one or more of the toll zones described in this Notice as toll zones 4, 5, 6, 7, 8, 9, 10 and 11,

and no other toll zone;

**Heavy Commercial Vehicle** or **HCV** is a Motor Vehicle, other than a Taxi, which is:

- (a) a rigid Truck with three or more axles;
- (b) an articulated Truck;
- (c) a Bus; or
- (d) a two axle rigid Truck having a gross vehicle mass which exceeds 4.5 tonnes;

**Light Commercial Vehicle** or **LCV** is a Motor Vehicle, other than a Taxi, which is a two axle rigid Truck having a gross vehicle mass which exceeds 1.5 tonnes, but does not exceed 4.5 tonnes;

**Motor Cycle** is a two wheeled Motor Vehicle (and includes such a Motor Vehicle even if it has a trailer, fore car or side car attached) other than a Taxi;

**Motor Vehicle** is a vehicle which is used or intended to be used on a highway or in a public place and which has its own motive power (other than human or animal power) but does not include:

- (a) a vehicle intended to be used on a railway or tramway; or
- (b) a motorised wheel chair capable of a speed of not more than 10 kilometres per hour which is used solely for the conveyance of an injured or disabled person;

Swan Street Intersection means the intersection between Swan Street and Batman Avenue;

**Taxi** is, at any particular time, a Motor Vehicle in relation to which a commercial passenger vehicle licence (issued under the **Transport Act 1983**) then subsists, being a licence allowing for the operation of the Motor Vehicle as a Taxi-Cab (within the meaning of the **Transport Act 1983**);

**the Agreement** has the same meaning as in the Act;

**the Integration and Facilitation Agreement** has the same meaning as in the Act;

**Trip** is the passage of a vehicle on one or more toll zones:

- (a) uninterrupted by exit and subsequent re-entry; or
- (b) if so interrupted, the interruption consists only of travel directly between:
  - (i) that part of the Link road between Bulla Road and the West Gate Freeway; and
  - (ii) that part of the Link road between Sturt Street and Glenferrie Road;

**Truck** is a Motor Vehicle other than a Bus which has a cab-chassis construction and a gross vehicle mass which exceeds 1.5 tonnes; and

**vehicle** has the same meaning as in the Act.

Under section 71(1)(b) of the Act and in accordance with the Agreement, the tolls listed in Table One are payable in respect of the use of vehicles on toll zones on the Link road, where those vehicles are a Car, a LCV or a HCV:

<b>Toll Zone</b>	<b>Toll</b>		
	<b>Car</b>	<b>LCV</b>	<b>HCV</b>
1. That part of the Link road between Moreland Road and Brunswick Road.	1.24	1.98	2.36
2. That part of the Link road between Racecourse Road and Dynon Road.	1.24	1.98	2.36
3. That part of the Link road between Footscray Road and the West Gate Freeway.	1.55	2.48	2.95
4. That part of the Link road being the Domain Tunnel and that part of the Link road leading into that Tunnel between the eastern portal of that Tunnel and Punt Road, other than that part of the Link road – (a) being the eastbound carriageways of the Link road; (b) between Punt Road and the exit to Boulton Parade; and (c) comprising Boulton Parade.	1.55	2.48	2.95
5. That part of the Link road being the Burnley Tunnel and that part of the Link road leading out of that Tunnel between the eastern portal of that Tunnel and Burnley Street.	2.79	4.46	5.30
6. That part of the Link road being the eastbound carriageways between Punt Road and Burnley Street other than that part of the Link road being the Burnley Tunnel and that part of the Link road leading out of that Tunnel between the eastern portal of that Tunnel and Burnley Street.	1.24	1.98	2.36

<p>7. That part of the Link road between Burnley Street and Punt Road and including that part of the Link road –</p> <p>(a) between Punt Road and the exit to Boulton Parade, other than the eastbound carriageways; and</p> <p>(b) comprising Boulton Parade, other than:</p> <p>(i) the eastbound carriageways between Burnley Street and Punt Road; and</p> <p>(ii) that part of the Link road being the Burnley Tunnel and that part of the Link road leading out of that Tunnel between the eastern portal of that Tunnel and Burnley Street.</p>	1.24	1.98	2.36
<p>8. That part of the Link road being the eastbound carriageways between Burnley Street and Glenferrie Road.</p>	1.24	1.98	2.36
<p>9. That part of the Link road between Glenferrie Road and Burnley Street, other than the eastbound carriageways.</p>	1.24	1.98	2.36
<p>10. That part of the Link road being the eastbound carriageways between Swan Street Intersection and Punt Road, other than –</p> <p>(a) that part of the Link road being the Burnley Tunnel; and</p> <p>(b) that part of the Link road comprising Boulton Parade.</p>	0.78	1.24	1.47
<p>11. That part of the Link road between Punt Road and Swan Street Intersection, other than–</p> <p>(a) the eastbound carriageways;</p> <p>(b) that part of the Link road being the Burnley Tunnel;</p> <p>(c) that part of the Link road:</p> <p>(1) between Punt Road and the exit to Boulton Parade; and</p> <p>(2) comprising Boulton Parade; and</p> <p>(d) that part of the Link road being the Domain Tunnel and that part of the Link road leading into that Tunnel between the eastern portal of that Tunnel and Punt Road.</p>	0.78	1.24	1.47

For the avoidance of doubt, a reference in this Notice to the specification of a toll zone by reference to Burnley Street refers to that point on the Link road where Burnley Street would cross the Link road if Burnley Street continued in a straight southerly direction from its southernmost extremity. For the avoidance of doubt, a reference in this Notice to “eastbound” means in a general easterly direction from the eastern end of the West Gate Freeway towards Glenferrie Road.

Notwithstanding anything to the contrary in Table One, under section 71(1) (b) of the Act and in accordance with the Agreement, the maximum tolls payable in respect of the use of a vehicle on a toll zone on the Link road where that vehicle is a Car, a LCV or a HCV for a Trip are as listed in Table Two:

<b>Table Two</b>			
<b>Trip Cap</b>	<b>Toll</b>		
	<b>Car</b>	<b>LCV</b>	<b>HCV</b>
1. Where the passage of the vehicle on the last toll zone comprising the Trip before exiting the Full Link road occurs between 6 am and 8 pm on the same day.	4.65	6.20	6.20
2. Where the passage of the vehicle on the last toll zone comprising the Trip before exiting the Full Link road occurs between 8 pm on the one day and 6 am on the next.	4.65	4.65	4.65

Under Section 71(1)(b) of the Act, and in accordance with the Agreement, the tolls listed in Table Three are payable in respect of the use of vehicles on toll zones on the Link road where those vehicles are Taxis:

<b>Table Three</b>	
<b>Taxis</b>	<b>Toll</b>
Each Half Link Taxi Trip	2.20
Each Full Link Taxi Trip	3.85

For the avoidance of doubt, this Notice does not set Charge Tolls, Maximum Charge Tolls or Taxi Tolls for the purposes of Schedule 3 (the Toll Calculation Schedule) of the Agreement, or Schedule 4 (the Toll Calculation Schedule) of the Integration and Facilitation Agreement.

For the avoidance of doubt, this Notice also:

- (i) revokes or repeals; or, in the alternative
- (ii) amends –

the NOTICE UNDER SECTION 71(1) dated 25 March 2002 and published in the Victoria Government Gazette No. G 13 (pages 575 to 579), dated 28 March 2002 (“the Last Notice”).

This notice takes effect on 1 July 2002 and for the avoidance of doubt, the Last Notice ceases to have effect when this Notice takes effect, and the revocation, repeal, amendment or ceasing to have effect of the Last Notice shall not:

- (a) revive anything not in force or existing at the time at which the revocation, repeal, amendment or ceasing to have effect becomes operative;
- (b) affect the previous operation of the Last Notice or anything duly done or suffered under the Last Notice;

- (c) affect any right, privilege, obligation or liability acquired, accrued or incurred under the Last Notice;
- (d) affect any penalty, forfeiture or punishment incurred in respect of any offence committed relating (directly or indirectly) to or in respect of the Last Notice; or
- (e) affect any investigation, legal proceeding or remedy in respect of any such right, privilege, obligation, liability, penalty, forfeiture or punishment as is mentioned in paragraphs (c) and (d) –

and any such investigation, legal proceeding or remedy may be instituted, continued or enforced, and any such penalty, forfeiture or punishment may be imposed, as if the Last Notice had not been revoked or repealed or amended or had not expired, lapsed or otherwise ceased to have effect.

For the avoidance of doubt, the revocation, repeal, amendment or ceasing to have effect of the Last Notice does not in any way affect the direct amendments made in or by the Last Notice to, or the operation or effect of those amendments to, any NOTICE UNDER SECTION 71(1) published in the Victoria Government Gazette prior to the publication of the Last Notice.

Dated 24 June 2002

The common seal of  
CITYLINK MELBOURNE LIMITED  
is fixed to this document by:

P G B O'SHEA  
Company Secretary  
CityLink Melbourne Limited  
(ABN 65 070 810 678)

G R PHILLIPS  
Director  
CityLink Melbourne Limited  
(ABN 65 070 810 678)

---



**Melbourne City Link Act 1995**

## NOTICE UNDER SECTION 71(1)

Under section 71(1)(b) of the **Melbourne City Link Act 1995** (“the Act”), City Link Extension Pty Limited ABN 40 082 058 615 (the relevant corporation in relation to the Extension road) hereby fixes tolls which are payable in respect of the use of vehicles (as set out herein) on the toll zone on the Extension road.

For the purposes of this Notice, the following definitions apply:

**Bus** is a Motor Vehicle having more than 12 seating positions (including that of the driver);

**Car** is a Motor Vehicle, other than:

- (a) a Motor Cycle;
- (b) a Light Commercial Vehicle;
- (c) a Heavy Commercial Vehicle; or
- (d) a Taxi;

even if such a Motor Vehicle is towing a trailer or caravan;

**Heavy Commercial Vehicle** or **HCV** is a Motor Vehicle, other than a Taxi, which is:

- (a) a rigid Truck with three or more axles;
- (b) an articulated Truck;
- (c) a Bus; or
- (d) a two axle rigid Truck having a gross vehicle mass which exceeds 4.5 tonnes;

**Light Commercial Vehicle** or **LCV** is a Motor Vehicle, other than a Taxi, which is a two axle rigid Truck having a gross vehicle mass which exceeds 1.5 tonnes, but does not exceed 4.5 tonnes;

**Motor Cycle** is a two wheeled Motor Vehicle (and includes such a Motor Vehicle even if it has a trailer, fore car or side car attached) other than a Taxi;

**Motor Vehicle** is a vehicle which is used or intended to be used on a highway or in a public place and which has its own motive power (other than human or animal power) but does not include:

- (a) a vehicle intended to be used on a railway or tramway; or
- (b) a motorised wheel chair capable of a speed of not more than 10 kilometres per hour which is used solely for the conveyance of an injured or disabled person;

**Taxi** is, at any particular time, a Motor Vehicle in relation to which a commercial passenger vehicle licence (issued under the **Transport Act 1983**) then subsists, being a licence allowing for the operation of the Motor Vehicle as a Taxi-Cab (within the meaning of the **Transport Act 1983**);

**the Extension Agreement** has the same meaning as in the Act;

**the Integration and Facilitation Agreement** has the same meaning as in the Act;

**Truck** is a Motor Vehicle other than a Bus which has a cab-chassis construction and a gross vehicle mass which exceeds 1.5 tonnes; and

**vehicle** has the same meaning as in the Act.

Under section 71(1)(b) of the Act and in accordance with the Extension Agreement, the tolls listed in Table One are payable in respect of the use of vehicles on the toll zone on the Extension road, where those vehicles are a Car, a LCV or a HCV:

<b>Table One</b>			
<b>Toll Zone</b>	<b>Toll</b>		
	<b>Car</b>	<b>LCV</b>	<b>HCV</b>
12. The Extension road	0.78	1.24	1.47

For the avoidance of doubt, this Notice does not set Charge Tolls for the purposes of Schedule 1 (the Toll Calculation Schedule) of the Extension Agreement, or Schedule 4 (the Toll Calculation Schedule) of the Integration and Facilitation Agreement.

For the avoidance of doubt, this Notice also:

- (i) revokes or repeals; or, in the alternative
- (ii) amends –

the NOTICE UNDER SECTION 71(1) dated 25 March 2002 and published in the Victoria Government Gazette No. G 13 (pages 580 to 581), dated 28 March 2002 (“the Last Notice”).

This Notice takes effect on 1 July 2002, and for the avoidance of doubt, the Last Notice ceases to have effect when this Notice takes effect, and the revocation, repeal, amendment or ceasing to have effect of the Last Notice shall not:

- (a) revive anything not in force or existing at the time at which the revocation, repeal, amendment or ceasing to have effect becomes operative;
- (b) affect the previous operation of the Last Notice or anything duly done or suffered under the Last Notice;
- (c) affect any right, privilege, obligation or liability acquired, accrued or incurred under the Last Notice;
- (d) affect any penalty, forfeiture or punishment incurred in respect of any offence committed relating (directly or indirectly) to or in respect of the Last Notice; or
- (e) affect any investigation, legal proceeding or remedy in respect of any such right, privilege, obligation, liability, penalty, forfeiture or punishment as is mentioned in paragraphs (c) and (d) –

and any such investigation, legal proceeding or remedy may be instituted, continued or enforced, and any such penalty, forfeiture or punishment may be imposed, as if the Last Notice had not been revoked or repealed or amended or had not expired, lapsed or otherwise ceased to have effect.

For the avoidance of doubt, the revocation, repeal, amendment or ceasing to have effect of the Last Notice does not in any way affect the direct amendments made in or by the Last Notice to, or the operation or effect of those amendments to, any NOTICE UNDER SECTION 71(1) published in the Victoria Government Gazette prior to the publication of the Last Notice.

Dated 24 June 2002

The common seal of  
CITY LINK EXTENSION PTY LIMITED  
is fixed to this document by:

P G B O’SHEA  
Company Secretary  
City Link Extension Pty Limited  
(ABN 40 082 058 615)

G R PHILLIPS  
Director  
City Link Extension Pty Limited  
(ABN 40 082 058 615)

**Planning and Environment Act 1987**

## GREATER GEELONG PLANNING SCHEME

## Notice of Approval of Amendment

## Amendment C38

The Minister for Planning has approved Amendment C38 to the Greater Geelong Planning Scheme.

The Amendment comes into operation on the date this notice is published in the Government Gazette.

The Amendment rezones land at the south west corner of Golf Links Road and Barwon Heads Road, Barwon Heads from Residential 1 Zone to Mixed Use Zone.

A copy of the Amendment can be inspected, free of charge, during office hours, at the Department of Infrastructure, Planning Information Centre, Upper Plaza, Nauru House, 80 Collins Street, Melbourne and at the offices of the City of Greater Geelong Council, City of Greater Geelong, Ground Floor, 131 Myers Street, Geelong.

PAUL JEROME  
Executive Director  
Planning, Heritage and  
Building Division  
Department of Infrastructure

**Planning and Environment Act 1987**

## HEPBURN PLANNING SCHEME

## Notice of Approval of Amendment

## Amendment C8

The Minister for Planning has approved Amendment C8 to the Hepburn Planning Scheme.

The Amendment comes into operation on the date this notice is published in the Government Gazette.

## The Amendment

- rezones the former Creswick–Daylesford Railway line from Public Use Zone 4 to a combination of Rural Living, Rural and Public Park and Recreation Zone to reflect the surrounding zoning;
- rezones numerous parcels of privately owned land from Public Conservation and Resource Zone to zones to reflect the surrounding zoning;

- rezones land at 10 Albert Street from Residential 1 Zone to Business 1 Zone, to reflect the use of the land as the Hepburn Shire Council office car park.

A copy of the Amendment can be inspected, free of charge, during office hours, at the Department of Infrastructure, Planning Information Centre, Upper Plaza, Nauru House, 80 Collins Street, Melbourne, the Department of Infrastructure Western Regional office 88 Learmonth Road, Wendouree and at the offices of the Hepburn Shire Council, Duke Street Daylesford.

PAUL JEROME  
Executive Director  
Planning, Heritage and  
Building Division  
Department of Infrastructure

**Planning and Environment Act 1987**

## MITCHELL PLANNING SCHEME

## Notice of Approval of Amendment

## Amendment C10

The Minister for Planning has approved Amendment C10 to the Mitchell Planning Scheme.

The Amendment comes into operation on the date this notice is published in the Government Gazette.

## The Amendment:

- introduces a Public Acquisition Overlay to land known as Crown Portions 3, 4, 13, 14, 18, 25 and 25A, Parish of Moranding, Boundary Road, Kilmore to enable Goulburn Valley Region Water Authority to acquire the land for reuse by irrigation of reclaimed wastewater from the Kilmore Wastewater Management Facility;
- introduces a Road Closure Overlay to land known as an unused government road reserve running generally east from Ryans Creek to a government road reserve (Durkins Lane) between Crown Portion 18 to the north and Crown Portions 13 and 14 to the south to enable the land to be incorporated into the adjoining land to be used for reuse by irrigation of reclaimed wastewater from the Kilmore Wastewater Management Facility.

The Minister has granted the following permits under Division 5 Part 4 of the Act:

Permit No: P302463.

Description of land: Crown Portions 3, 4, 13, 14, 18, 25 and 25A, Parish of Moranding, Boundary Road, Kilmore and an unused government road (reuse site), an unused government road reserve, Boundary Road, a partially constructed government road known as Durkins Lane and Lot 5, TP6741L, Part of Rutledge's Special Survey, Parish of Moranding (pipeline route) and Lot 3, LP99776, Parish of Moranding (pump station site).

A copy of the Amendment and permit can be inspected, free of charge, during office hours, at the Department of Infrastructure, Planning Information Centre, Upper Plaza, Nauru House, 80 Collins Street, Melbourne and the Department of Infrastructure, Northern Regional Office, 57 Lansell Street, Bendigo and at the offices of the Mitchell Shire Council, 113 High Street, Broadford.

PAUL JEROME  
Executive Director  
Planning, Heritage and  
Building Division  
Department of Infrastructure

---

**Planning and Environment Act 1987**  
WHITEHORSE PLANNING SCHEME

Notice of Approval of Amendment  
Amendment C33

The Minister for Planning has approved Amendment C33 to the Whitehorse Planning Scheme.

The Amendment comes into operation on the date this notice is published in the Government Gazette.

The Amendment introduces a specific site control in the Schedule to Clause 52.03 for land at 300-340 Elgar Road, Box Hill South to enable the development of a 1530.20 square metre extension to Howard House and the use of the building as an office. The Amendment also changes the Schedule to the Heritage Overlay to include reference to an Incorporated Plan to provide for the extension and office use. The Schedule to Clause 81 of the Scheme is also amended to include reference to the incorporated document.

A copy of the Amendment can be inspected, free of charge, during office hours, at the Department of Infrastructure, Planning Information Centre, Upper Plaza, Nauru House, 80 Collins Street, Melbourne and at the offices of the Whitehorse City Council, Civic Centre, 379-397 Whitehorse Road, Nunawading.

PAUL JEROME  
Executive Director  
Planning, Heritage and  
Building Division  
Department of Infrastructure

---

**Planning and Environment Act 1987**  
UPPER YARRA VALLEY AND  
DANDENONG RANGES REGIONAL  
STRATEGY PLAN

Notice of Approval of Amendment  
Amendment 114

The Minister for Planning and the Parliament of Victoria have approved Amendment 114 to the Upper Yarra Valley and Dandenong Ranges Regional Strategy Plan.

The Amendment comes into operation on the date this notice is published in the Government Gazette.

The Amendment includes land at 52 Bartley Rd, Belgrave South in Schedule 6 which provides an exemption from the Policy Area requirements, to facilitate the subdivision of the land into two lots.

A copy of the Amendment can be inspected, free of charge, during office hours, at the Department of Infrastructure, Planning Information Centre, Upper Plaza, Nauru House, 80 Collins Street, Melbourne and at the offices of the Yarra Ranges Shire, Anderson Street, Lilydale.

PAUL JEROME  
Executive Director  
Planning, Heritage and  
Building Division  
Department of Infrastructure

---

**Planning and Environment Act 1987**  
YARRA RANGES PLANNING SCHEME

Notice of Approval of Amendment  
Amendment C20

The Minister for Planning has approved Amendment C20 to the Yarra Ranges Planning Scheme.

The Amendment comes into operation on the date this notice is published in the Government Gazette.

The Amendment changes the schedule to Clause 52.03 to include land at 52 Bartley Road, Belgrave South to enable the land to be subdivided into 2 lots.

A copy of the Amendment can be inspected, free of charge, during office hours, at the Department of Infrastructure, Planning Information Centre, Upper Plaza, Nauru House, 80 Collins Street, Melbourne and at the offices of the Yarra Ranges Shire Council, Anderson Street, Lilydale.

PAUL JEROME  
Executive Director  
Planning, Heritage and  
Building Division  
Department of Infrastructure

---

**Planning and Environment Act 1987**

**YARRA PLANNING SCHEME**

Notice of Approval of Amendment

Amendment C25

The Minister for Planning has approved Amendment C25 to the Yarra Planning Scheme.

The Amendment comes into operation on the date this notice is published in the Government Gazette.

The Amendment rezones land at 284 St. Georges Road, North Fitzroy from the Business 3 Zone to the Mixed Use Zone and includes the land in the Environmental Audit Overlay.

A copy of the Amendment can be inspected, free of charge, during office hours, at the Department of Infrastructure, Planning Information Centre, Upper Plaza, Nauru House, 80 Collins Street, Melbourne and at the offices of the Yarra City Council, Richmond Town Hall, 333 Bridge Road, Richmond.

PAUL JEROME  
Executive Director  
Planning, Heritage and  
Building Division  
Department of Infrastructure

---

**Planning and Environment Act 1987**

**YARRA PLANNING SCHEME**

Notice of Approval of Amendment

Amendment C26

The Minister for Planning has approved Amendment C26 to the Yarra Planning Scheme.

The Amendment comes into operation on the date this notice is published in the Government Gazette.

The Amendment rezones land at 269–273 St. Georges Road, 111–123 Fergie Street, 125 Fergie Street, 130 Park Street and 132–134 Park Street, North Fitzroy from the Business 3 Zone to the Mixed Use Zone and includes the land in the Environmental Audit Overlay.

A copy of the Amendment can be inspected, free of charge, during office hours, at the Department of Infrastructure, Planning Information Centre, Upper Plaza, Nauru House, 80 Collins Street, Melbourne and at the offices of the Yarra City Council, Richmond Town Hall, 333 Bridge Road, Richmond.

PAUL JEROME  
Executive Director  
Planning, Heritage and  
Building Division  
Department of Infrastructure

---

**ORDERS IN COUNCIL**

**Local Government Act 1989**

**ALTERATION OF WARD BOUNDARIES OF  
WYNDHAM CITY COUNCIL**

Order in Council

The Governor in Council hereby directs that:

- a) Under Section 220S (1)(a) of the **Local Government Act 1989**, this Order comes into operation on the day it is published in the Government Gazette; and
- b) Under Section 220Q (k) and (m) of the **Local Government Act 1989**, on the day this Order comes into operation the boundaries of the wards and names of the wards of the Wyndham City Council shall be fixed as described in the Schedule to this Order.

Dated 25 June 2002

Responsible Minister  
BOB CAMERON MP  
Minister for Local Government

HELEN DOYE  
Clerk of the Executive Council

**SCHEDULE**

**Boundaries of the Wards of  
Wyndham City Council  
Altered and Redefined**

**Armstrong Ward**

Commencing on the Melbourne to Geelong Railway at Old Geelong Road; thence southerly by that road to the Princes Highway; thence north-easterly by that highway to the Princes Freeway; thence southerly and south-westerly by that freeway to Duncans Road; thence north-westerly by that road to Beamish Street; thence south-westerly by that street to Anderson Street then north-westerly by that street to McDonald Street; thence south-westerly by that street and Pyke Street to Greaves Street South; thence south-easterly by that street to the most eastern angle of Lot 3 on Plan of Subdivision 97992; thence south-westerly by the south-eastern boundaries of that lot and Lots 5 and 4 Plan of Subdivision 342365 and Lots 2 and 3 on Plan of Subdivision 342370 and further south-westerly by a line in continuation to the Werribee River; thence northerly and north-easterly by that

river to the Werribee Street Bridge; thence north-westerly by Werribee Street to Cottrell Street; thence south-westerly by that street to Ballan Road; thence north-westerly by that road to the open space floodway east of McGrath Road; thence northerly by that floodway to Heaths Road; thence easterly by that road to Shaws Road; thence further easterly by that road to Kookaburra Avenue; thence easterly by the northern boundary of the Werribee Cemetery and a line in continuation to the Melbourne to Geelong Railway; thence north-easterly by that railway to the point of commencement.

**Chaffey Ward**

Commencing at the junction of Woodville Park Drive with Heaths Road; thence westerly by Heaths Road to River Run Drive; thence westerly by the southern boundary of Plan of Subdivision 428967 to the Werribee River; thence generally southerly by that river to Heaths Road; thence easterly by that road to Shaws Road; thence easterly by that road to Kookaburra Avenue; thence easterly by the northern boundary of the Werribee Cemetery and a line in continuation to the Melbourne to Geelong Railway; thence north-easterly by that railway to the most eastern angle of the Municipal Drainage and Sewerage Purpose Reserve on Plan of Subdivision 221511; thence north-westerly by the north-eastern boundary of that reserve to the southern angle of Lot 480 on Plan of Subdivision 82971; thence northerly and north-easterly by the western and north-western boundary of that plan of subdivision and further easterly by the northern boundary of Plan of Subdivision 86338 to Powell Drive; thence north-westerly by that drive to Warringa Crescent; thence north-easterly by that crescent to Woodville Park Drive; thence north-westerly and northerly by that drive to the point of commencement.

**Tarneit Ward**

Commencing at the junction of Mossfiel Drive with Hogans Road; thence southerly and south-easterly by Mossfiel Drive to Heaths Road; thence westerly by that road to River Run Drive; thence westerly by the southern boundary of Plan of Subdivision 428967 to the Werribee



River; thence generally northerly by that river to a point in line with Davis Road; thence northerly by a line and Davis Road to Hogans Road, and thence easterly by that road to the point of commencement.

#### **Cowie Ward**

Commencing on Skeleton Creek at Boundary Road being a point on the northern boundary of the City; thence southerly by that creek to Sayers Road; thence westerly by that road to Morris Road; thence southerly by that road to Branton Road; thence westerly and south-westerly by that road and north-westerly and northerly by Mossfiel Drive to Hogans Road; thence westerly by that road to Davis Road; thence southerly by that road and a line in continuation to the Werribee River; thence north-westerly by that river to the northern boundary of the City, and thence easterly by the city boundary to the point of commencement.

#### **Truganina Ward**

Commencing on Skeleton Creek at Boundary Road being a point on the northern boundary of the City; thence southerly by that creek to Sayers Road; thence westerly by that road to Morris Road; thence southerly by that road to Branton Road; thence westerly and south-westerly by that road and southerly by Mossfiel Drive to Heaths Road; thence westerly by that road to Woodville Park Drive; thence southerly and south-easterly by that drive and south-westerly by Warringa Crescent to Powell Drive; thence south-easterly by that drive to the north-eastern angle of Lot 497 on Plan of Subdivision 86338; thence south-westerly by the north-western boundary of that plan of subdivision and further south-westerly and southerly by the north-western and western boundaries of Plan of Subdivision 82971 to the southern angle of Lot 480 on Plan of Subdivision 82971; thence southerly by the western boundary of the land shown on Plan of Consolidation 355560 to the Melbourne to Geelong Railway; thence north-easterly by that railway to Old Geelong Road; thence southerly by that road to the Princes Highway; thence north-easterly by that highway and the Princes Freeway to the eastern boundary of the city, and

thence north-easterly and westerly by the city boundary to the point of commencement.

#### **Chirnside Ward**

Commencing on the Little River at the Princes Freeway being a point on the south-western boundary of the City; thence north-easterly by the Princes Freeway to the Werribee River; thence north-westerly by that river to a point in line with the south-eastern boundaries of Lots 2 and 3 on Plan of Subdivision 342370; thence north-easterly by a line and the south-eastern boundaries of those lots and further north-easterly by the south-eastern boundaries of Lots 4 and 5 on Plan of Subdivision 342365 to the most southern angle of Lot 3 on Plan of Subdivision 97992; thence further north-easterly by the south-eastern boundary of Lot 3 to Greaves Street South; thence north-westerly by that street to Pyke Street; thence north-easterly by that street and McDonald Street to Anderson Street thence south-easterly by that street to Beamish Street; thence north-easterly by that street to Duncans Road; thence south-easterly by that road to the Princes Freeway; thence north-easterly, northerly and again north-easterly by that freeway to the eastern boundary of the City, and thence southerly, generally easterly, south-westerly and north-westerly by the city boundary to the point of commencement.

#### **Iramoo Ward**

Commencing on the Little River at the Princes Freeway being a point on the south-western boundary of the City; thence north-easterly by the Princes Freeway to the Werribee River; thence northerly and north-easterly by that river to the Werribee Street Bridge; thence north-westerly by Werribee Street to Cottrell Street; thence south-westerly by that street to Ballan Road; thence north-westerly by that road to the open space floodway east of McGrath Road; thence northerly by that floodway to Heaths Road; thence easterly by that road to the Werribee River; thence northerly and north-westerly by that river to the northern boundary of the City, and thence westerly, southerly and south-easterly by the city boundary to the point of commencement.

**Local Government Act 1989**  
WELLINGTON SHIRE COUNCIL  
Specification of dates  
Order In Council

The Governor in Council under Sections 3, 21, 21A and 22 of the **Local Government Act 1989**  
ORDERS THAT:

the dates for Wellington Shire Council's by-election to be held on 7 September 2002 shall be:

- |                        |  |
|------------------------|--|
| Wednesday 26 June 2002 | Entitlement date for the purposes of Division 1 of Part 3 of the <b>Local Government Act 1989</b> ;  |
| Tuesday 9 July 2002    | The date by which the Electoral Commissioner must supply to the Chief Executive Officer a voters' list for the purposes of section 21(2) of the <b>Local Government Act 1989</b> ; |
| Friday 19 July 2002    | The date by which the Chief Executive Officer must make out a voters' list for the purposes of sections 22(2) and 22(2A) of the <b>Local Government Act 1989</b> .                 |

Dated 25 June 2002  
Responsible Minister  
BOB CAMERON MP  
Minister for Local Government

HELEN DOYE  
Clerk of the Executive Council

---

**SUBORDINATE LEGISLATION ACT 1994  
NOTICE OF MAKING OF STATUTORY  
RULES**

Notice is hereby given under Section 17 (2) of the **Subordinate Legislation Act 1994** of the making of the following Statutory Rules:

- |   |   |
|---|---|
| <p>44. <i>Statutory Rule:</i> Freedom of Information (Access Charges) (Amendment) Regulations 2002</p> <p><i>Authorising Act:</i> Freedom of Information Act 1982</p> <p><i>Date of making:</i> 25 June 2002</p>  | <p>48. <i>Statutory Rule:</i> Conservation, Forests and Lands (Infringement Notice) Regulations 2002</p> <p><i>Authorising Act:</i> Conservation, Forests and Lands Act 1987</p> <p><i>Date of making:</i> 25 June 2002</p> |
| <p>45. <i>Statutory Rule:</i> Births, Deaths and Marriages Registration (Fees) Regulations 2002</p> <p><i>Authorising Act:</i> Births, Deaths and Marriages Registration Act 1996</p> <p><i>Date of making:</i> 25 June 2002</p>  | <p>49. <i>Statutory Rule:</i> Water Industry (Waterways Land) Regulations 2002</p> <p><i>Authorising Act:</i> Water Industry Act 1994</p> <p><i>Date of making:</i> 25 June 2002</p>  |
| <p>46. <i>Statutory Rule:</i> Subordinate Legislation (Evidence (Crown Witnesses Allowances) Regulations 1992 – Extension of Operation) Regulations 2002</p> <p><i>Authorising Act:</i> Subordinate Legislation Act 1994</p> <p><i>Date of making:</i> 25 June 2002</p> | <p>50. <i>Statutory Rule:</i> Wildlife Regulations 2002</p> <p><i>Authorising Act:</i> Wildlife Act 1975</p> <p><i>Date of making:</i> 25 June 2002</p>   |
| <p>47. <i>Statutory Rule:</i> Subordinate Legislation (Business Names Regulations (No. 2) 1992 – Extension of Operation) Regulations 2002</p> <p><i>Authorising Act:</i> Subordinate Legislation Act 1994</p> <p><i>Date of making:</i> 25 June 2002</p>                | <p>51. <i>Statutory Rule:</i> Gaming Machine Control (Responsible Gambling Information) Regulations 2002</p> <p><i>Authorising Act:</i> Gaming Machine Control Act 1991</p> <p><i>Date of making:</i> 25 June 2002</p>      |
|   | <p>52. <i>Statutory Rule:</i> Private Agents (Interim) Regulations 2002</p> <p><i>Authorising Act:</i> Private Agents Act 1966</p> <p><i>Date of making:</i> 25 June 2002</p>   |
|   | <p>53. <i>Statutory Rule:</i> Trade Measurement (Amendment) Regulations 2002</p> <p><i>Authorising Act:</i> Trade Measurement Act 1995</p> <p><i>Date of making:</i> 25 June 2002</p>                                       |
|   | <p>Trade Measurement (Administration) Act 1995</p> <p><i>Date of making:</i> 25 June 2002</p>   |

**SUBORDINATE LEGISLATION ACT 1994  
NOTICE THAT STATUTORY RULES ARE  
OBTAINABLE**

Notice is hereby given under Section 17 (3) of the **Subordinate Legislation Act 1994** that the following Statutory Rules were first obtainable from Information Victoria, 356 Collins Street, Melbourne on the date specified:

43. <i>Statutory Rule:</i>	Environment Protection (Fees) (Amendment) Regulations 2002
<i>Authorising Act:</i>	Environment Protection Act 1970
<i>Date first obtainable:</i>	27 June 2002
<i>Code A</i>	

As from 1 April 2002, the pricing structure for the Victoria Government Gazette and Victorian Government Legislation will be as follows.

Retail price will vary according to the number of pages in each special or periodical gazette. The table below sets out the prices that apply.

<i>Price Code</i>	<i>No. of Pages (Including cover and blank pages)</i>	<i>Price*</i>
A	1-16	\$3.65
B	17-32	\$5.40
C	33-48	\$7.40
D	49-96	\$11.50
E	97-144	\$14.85
F	145-192	\$17.55
G	193-240	\$20.25
H	241-288	\$21.55
I	289-352	\$24.25
J	353-416	\$28.35
K	417-480	\$32.35
L	481-544	\$37.75
M	545-608	\$43.15
N	609-672	\$48.55
O	673-736	\$53.90
P	737-800	\$59.30

*\*All Prices Include GST*

**ADVERTISERS PLEASE NOTE**

As from 27 June 2002

The last Special Gazette was No. 113 dated 26 June 2002

The last Periodical Gazette was No. 1 dated 4 June 2002

## CONTENTS

	Page
Estates of Deceased Persons	1429
Government and Outer Budget Sector	
Agencies Notices	1441
Orders in Council	1501
Acts — Local Government	
Private Advertisements	1429

The Victoria Government Gazette is published by The Craftsman Press Pty. Ltd. with the authority of the Government Printer for the State of Victoria  
© State of Victoria 2002

ISSN 0819-5471

This publication is copyright. No parts may be reproduced by any process except in accordance with the provisions of the Copyright Act.

Products and services advertised in this publication are not endorsed by The Craftsman Press Pty. Ltd. or the State of Victoria and neither of them accepts any responsibility for the content or the quality of reproduction. The Craftsman Press Pty. Ltd. reserves the right to reject any advertising material it considers unsuitable for government publication.

Address all enquiries to the Government Printer for the State of Victoria  
Government Information and Communications Branch  
Department of Premier and Cabinet  
Level 3, 356 Collins Street  
Melbourne 3000  
Victoria Australia

### RETAIL SALES

Information Victoria Bookshop  
356 Collins Street Melbourne 3000.  
Telephone enquiries 1300 366 356

City Graphics  
Level 1, 520 Bourke Street  
Melbourne 3000  
Telephone enquiries (03) 9600 0977

**Recommended Retail Price \$1.85 (includes GST)**

*Government and Outer Budget Sector Agencies please note:*  
**STYLE REQUIREMENTS.**

To ensure that material received can be reproduced, and that errors are minimised, the following guidelines are to be observed when submitting material by fax.

**Fax resolution:**

Material sent by fax should be transmitted using Fine Resolution (200 dots per inch by 200 dpi).

**Font size:**

Use 12 point (10 pitch) or larger.

**Font Style:**

Clear plain font styles, such as Helvetica, should be used.

**Graphics:**

Line drawings should be transmitted as large as possible to ensure clarity. Drawings up to A4 size sent by fax using Fine Resolution provide a good quality for reproduction.

**Avoid:**

Italics, underlining and full justification.

Ensure document is square when sending as documents that are sent skewed are difficult to read and process.

ISSN 0819-5471



9 770819 549298