



Victoria Government Gazette

No. G 35 Thursday 29 August 2002

GENERAL

GENERAL AND PERIODICAL GAZETTE

Copy to: Gazette Officer
The Craftsman Press Pty. Ltd.
125 Highbury Road,
Burwood Vic 3125
Telephone: (03) 9926 1233
Facsimile: (03) 9926 1292
DX: 32510 Burwood
Email: gazette@craftpress.com.au

Advertising Rates and Payment

All prices include GST

Private Notices

Payment must be received in advance with advertisement details.

33 cents per word – Full page \$198.00.

Additional costs must be included in prepayment if a copy of the gazette is required. Copy Prices – Page \$1.65 – Gazette \$3.52 – Certified copy of Gazette \$3.85 (all prices include postage). *Cheques should be made payable to The Craftsman Press Pty. Ltd.*

Government and Outer Budget Sector Agencies Notices

Not required to prepay.

Advertisements may be faxed or sent via email with a cover sheet, marked to the attention of the Gazette Officer. Floppy Disks (Mac & PC) can also be accepted.

Costs can be calculated on the following basis:

Per Line	Typeset
Single column	\$1.71
Double column	\$3.41
Full Page	\$71.28

The Craftsman Press is pleased to offer a series of discounts from the typesetting costs.

1. Copy supplied on disk.
2. Copy supplied via email.
3. Artwork for forms and other material which require exact reproduction.

1. Copy supplied on disk.

Where a disk is supplied and there is minimum alteration required, **30% off.**

Where a disk is supplied requiring extraneous matter stripped out and styles applied, **20% off.**

2. Copy supplied via email.

Where a notice is sent via email and there is minimum alteration required, **25% off.**

Where email is supplied requiring extraneous matter stripped out and styles applied, **15% off.**

3. Artwork for forms and other material which requires exact reproduction.

Scanning and sizing of artwork for forms, to be reproduced in page format, **35% off.**

Copy Deadline for General Gazette

9.30 a.m. Monday – (Private Notices)

9.30 a.m. Tuesday – (Government and Outer Budget Sector Agencies Notices)

Advertisers should note:

- Late copy received at The Craftsman Press Pty. Ltd. after deadlines will be placed in the following issue of VGG, irrespective of any date/s mentioned in the copy (unless otherwise advised).
- Late withdrawal of advertisements (after client approval, before printing) will incur 50 per cent of the full advertising rate to cover typesetting, layout and proofreading costs.
- Proofs will be supplied only when requested or at the direction of the Gazette Officer.
- No additions or amendments to material for publications will be accepted by telephone.
- Orders in Council may be lodged prior to receiving assent with the Governor's or Clerk's signature. They will only be published once approved and signed.
- Accounts over 90 days will be issued with a letter of demand.
- Government and Outer Budget Sector Agencies please note: *See style requirements on back page.*

SPECIAL GAZETTES

Copy to: Gazette Officer
The Craftsman Press Pty. Ltd.
125 Highbury Road
Burwood Vic 3125
Telephone: (03) 9926 1233
Facsimile: (03) 9926 1292
Email: gazette@craftpress.com.au

Advertising Rates and Payment

Private Notices

Full Page \$396.00

Payment must be received in advance with notice details.

Government and Outer Budget Sector Agencies Notices

	Typeset
Full Page	\$96.25

Note:

The after hours number for Special Gazettes is:
Telephone: 0419 327 321

SUBSCRIPTIONS AND RETAIL SALES

Copies of the *Victoria Government Gazette* can be purchased from The Craftsman Press Pty. Ltd. by subscription.

The *Victoria Government Gazette*

General and Special – \$187.00 each year

General, Special and Periodical – \$249.70 each year

Periodical – \$124.30 each year

Subscriptions are payable in advance and accepted for a period of one year. All subscriptions are on a firm basis and refunds will not be given.

All payments should be made payable to The Craftsman Press Pty. Ltd.

Subscription enquiries:

The Craftsman Press Pty. Ltd.
125 Highbury Road, Burwood Vic 3125
Telephone: (03) 9926 1233

INDEX TO PRIVATE ADVERTISERS

A

A.B. Natoli Pty.	2323
Abbott, Stillman & Wilson	2323
Armstrong Ross	2323

B

Borchard & Moore	2323
------------------------	------

D

Deacons	2323
De Marco & Co.	2324

G

Goldsmiths	2324
Gray Friend & Long	2324

H

Harry M. Hearn	2325
Hartleys	2325

K

Kelly & Chapman	2325
-----------------------	------

L

Littleton Hackford	2325
--------------------------	------

M

Mahons With Yuncken & Yuncken	2325
Mahonys	2325

P

Perpetual Trustees Victoria Limited ...	2325
Phillip Hamilton	2326

R

Roberts Partners	2326
------------------------	------

S

Sandhurst Trustees Limited	2326
Septimus Jones & Lee	2326
Sewells Larkins McCarthy	2326

PRIVATE ADVERTISEMENTS

DISSOLUTION OF PARTNERSHIP

Notice is hereby given that the partnership heretofore subsisting between Raymond Lee and Kien Vi Huynh carrying on business as "Noodles Delight" has been dissolved as from 9 August 2002.

M. Y. LAW & ASSOCIATES, solicitors,
Suite 6, 934 Whitehorse Road, Box Hill.

GIORGIO PIETRO PANOZZO, late of 6 Curnola Avenue, Doncaster, Victoria, builder, deceased. Creditors, next-of-kin and others having claims in respect of the estate of the abovenamed deceased, who died on 5 May 2002, are required by John Francis Natoli, the executor of the deceased's will, to send particulars of their claim to the said executor care of the undermentioned solicitors by a date not later than two months from the date of publication thereof, after which date he will convey or distribute the assets having regard only to the claims which he then has notice.

A. B. NATOLI PTY, solicitors,
24 Cotham Road, Kew 3101.

MICHELINO DE VINCENTIS, late of 970 Plenty Road, South Morang, Victoria, retired, deceased. Creditors, next-of-kin and others having claims in respect of the estate of the abovenamed deceased, who died on 24 June 2002, are required by Dino De Vincentis, the executor of the deceased's will, to send particulars of their claim to the said executor care of the undermentioned solicitors by a date not later than two months from the date of publication thereof, after which date he will convey or distribute the assets having regard only to the claims which he then has notice.

A. B. NATOLI PTY, solicitors,
24 Cotham Road, Kew 3101.

Re: ELSIE IRENE SAMPSON, late of 102 Union Street, Windsor in Victoria, home duties, deceased. Creditors, next-of-kin and others having claims in respect of the estate of the deceased, who died on 20 May 2002, are required by the trustee, National Australia Trustees Limited of 271 Collins Street, Melbourne, Victoria, to send particulars to the

trustee by 31 October 2002 after which date the trustee may convey or distribute the assets, having regard only to the claims of which the trustee has notice.

ABBOTT, STILLMAN & WILSON, solicitors,
Level 4, 575 Bourke Street, Melbourne 3000.

Re: Estate of CLANCY EUGENE DUFF, deceased. Creditors, next-of-kin or others having claims in respect of the estate of CLANCY EUGENE DUFF, late of 16 Hayes Road, Strathmore, Victoria, copy writer, deceased, who died on 29 October 2001, are to send particulars of their claim to the executor care of the undermentioned solicitors by 5 November 2002 after which date the executor will distribute the assets having regard only to the claims of which they then have notice.

ARMSTRONG ROSS, barristers & solicitors,
Suite 1, 1693A Burwood Highway, Belgrave.

Re: ARTHUR WILLIAM CRIDLAND, late of 25 Parkmore Road, Keysborough, Victoria, retired, deceased. Creditors, next-of-kin and others having claims in respect of the estate of the deceased, who died on 12 May 2002, are required by the trustee, Bryan William Cridland of 7 Katrina Close, Hallam, Victoria, pattern maker, the son, to send particulars to the trustee by 8 November 2002 after which date the trustee may convey or distribute the assets, having regard only to the claims of which the trustee has notice.

BORCHARD & MOORE, solicitors,
44 Douglas Street, Noble Park 3174.

Re: ELINOR FIDLER, deceased. Creditors, next-of-kin or others having claims in respect of the estate of ELINOR FIDLER, deceased, who died on 5 May 2002, are to send particulars of their claim to the executors, Robert William Waldron and David Charles Coombes, care of Deacons, 24/385 Bourke Street, Melbourne, Victoria, by 29 October 2002 after which date the executors will distribute the assets having regard only to the claims of which the executors then have notice.

DEACONS, solicitors,
24/385 Bourke Street, Melbourne.

Re: GEOFFREY WILLIAM HOMAN, deceased. Creditors, next-of-kin or others having claims in respect of the estate of GEOFFREY WILLIAM HOMAN, deceased, who died on 6 October 2001, are to send particulars of their claims to the executors, Robert Wilson Bett and Robert William Sultan, care of Deacons, 24/385 Bourke Street, Melbourne, Victoria, by 29 October 2002 after which date the executors will distribute the assets having regard only to the claims of which the executors then have notice.

DEACONS, solicitors,
24/385 Bourke Street, Melbourne.

Re: DANUTA KRZYZANIAK, late of 35 Lebanon Street, Strathmore, Victoria, home duties, deceased. Creditors, next-of-kin and others having claims in respect of the estate of the deceased, who died on 22 May 2002, are required by the trustee, Andrzej Krzyzaniak of 35 Lebanon Street, Strathmore, Victoria, to send particulars to the trustee within sixty days of the publication hereof, after which date the trustee may convey or distribute the assets, having regard only to the claims of which the trustee has notice.

DE MARCO & CO., solicitors,
209 Glenroy Road, Glenroy 3046.

Re: ANNA PLASKOTA, late of 98 Denys Street, Fawkner, Victoria, retired process worker, deceased. Creditors, next-of-kin and others having claims in respect of the estate of the deceased, who died on 21 March 2002, are required by the trustee, Joseph De Marco of 209 Glenroy Road, Victoria, to send particulars to the trustee within sixty days of the date of publication hereof, after which date the trustee may convey or distribute the assets, having regard only to the claims of which the trustee has notice.

DE MARCO & CO., solicitors,
209 Glenroy Road, Glenroy 3046.

MERLE IRIS PARKER, late of Apartment 3203, 148 Elizabeth Street, Sydney, New South Wales. Creditors, next-of-kin and others having claims in respect of the estate of the deceased, who died on 11 February 2002, are required by the trustee, Darren Stephen Goldsmith of 13 Errol Street, North Melbourne, Victoria, to

send particulars to him by 15 November 2002 after which date the trustee may convey or distribute the assets having regard only to the claims of which he then has notice.

GOLDSMITHS, barristers & solicitors,
13 Errol Street, North Melbourne 3051.

VINCENZO VANNICOLA, late of 13 Joan Street, Sunshine West, in the State of Victoria. Creditors, next-of-kin and others having claims in respect of the estate of the deceased, who died on 31 December 2001, are required by the executor, Paulo Vannicola of 162 Anderson Road, Fawkner, Victoria, to send particulars to him care of the undermentioned solicitors by 15 November 2002 after which date the executor may convey or distribute the assets having regard only to the claims of which he then has notice.

GOLDSMITHS, barristers & solicitors,
13 Errol Street, North Melbourne 3051.

ELSIE LAWSON, late of 4 Hambledon Road, Hawthorn, deceased. Creditors, next-of-kin and others having claims in respect of the estate of the deceased, who died on 20 May 2002, are required by the trustees, Carolynne Fay Dobbin, Kenneth John Lawson, Stuart Walter Lawson and Susan Mary Lawson, to send particulars of their claims to them care of the undersigned solicitors by 29 October 2002 after which date the trustees may convey or distribute the assets having regard only to the claims of which they then have notice.

GRAY FRIEND & LONG, solicitors,
70 Queen Street, Warragul 3820.

REITA FLORENCE NOEL McALLISTER, late of 1/2 Aspect Way, Warragul, widow, deceased. Creditors, next-of-kin and others having claims in respect of the estate of the deceased, who died on 23 April 2002, are required by the trustee, Judith Gaye Hopkins, to send particulars of their claims to her care of the undersigned solicitors by 31 October 2002 after which date the trustee may convey or distribute the assets having regard only to the claims of which she then has notice.

GRAY FRIEND & LONG, solicitors,
70 Queen Street, Warragul 3820.

EDITH OLWEN KYNGDON, late of St. Anne's Nursing Home, 33 Wattle Road, Hawthorn, Victoria, married woman, deceased. Creditors, next-of-kin and others having claims in respect of the estate of the deceased, who died on 10 May 2002, are required by the executor, Henry Richard Southern Kyngdon of 2/1A Glenroy Road, Hawthorn, Victoria, to send particulars to him care of the undermentioned solicitor by 28 October 2002 after which date the executor may convey or distribute the assets having regard only to the claims of which he then has notice.

HARRY M. HEARN, solicitor,
443 Little Collins Street, Melbourne.

ROBERT GENNARO IACOVELLA, deceased, late of 22 Meager Street, Deer Park, Victoria, fitter/mechanic. Creditors, next-of-kin and all others having claims in respect of the deceased, who was found dead on the 24 May 2002, are required by the administrator, Pellegrino Iacovella of 22 Meager Street, Deer Park, Victoria 3023, to send particulars of such claims to the said administrator by 31 October 2002 after which date the administrator will distribute the assets having regard only to the claims of which he has notice.

HARTLEYS LAWYERS,
76 Station Road, Deer Park, Victoria 3023.

Creditors, next-of-kin and others having claims in respect of the estate of IVY WILDING deceased, late of 39 Robert Street, Bentleigh, Victoria, who died on 3 July 2002, are required by the executor namely, John William Wilding of 44 Dalny Road, Murrumbeena, Victoria, communications technician, to send particulars of such claims to the solicitors acting for the said executor namely, Kelly & Chapman, 437 Centre Road, Bentleigh by 7 November 2002 after which date the said executor may convey or distribute the assets of the deceased, having regard only to the claims of which he or his solicitors then have notice.

KELLY & CHAPMAN, lawyers,
437 Centre Road, Bentleigh 3204.

Creditors, next-of-kin and others having claims in respect of the estate of BRIAN JAMES TURPIN, late of 285 Franklin Street, Traralgon, Victoria, auto electrician, deceased, who died on 4 August 2002, are to send their

claims to the trustee, Patricia Dianne Turpin of 285 Franklin Street, Traralgon, Victoria, care of the below mentioned solicitors by 28 October 2002 after which date she will distribute the assets of the deceased having regard only to the claims of which she then has notice.

LITTLETON HACKFORD, solicitors,
Law Chambers,
115 Hotham Street, Traralgon, Vic. 3844.

Re: IRENE KIDD, late of Glendale Aged Care Hostel, 1 Glendale Court, Werribee, widow, deceased. Creditors, next-of-kin and others having claims in respect of the estate of the deceased, who died on 29 June 2001, are required by the trustee, Anthony John Mahon of 178 Whitehorse Road, Blackburn, Victoria, lawyer, to send particulars to the trustee by 30 October 2002 after which date the trustee may convey or distribute the assets, having regard only to the claims of which the trustee has notice.

MAHONS WITH YUNCKEN & YUNCKEN,
solicitors,
178 Whitehorse Road, Blackburn 3130.

Re: Estate of FRANCIS FREDERICK ALLSOP, deceased. Creditors, next-of-kin and others having claims in respect of the estate of FRANCIS FREDERICK ALLSOP, deceased, who died on 18 July 2002, are required by Cheryl Ann Freeman, the executor, to send particulars of their claims to her care of the undermentioned solicitors by 30 October 2002 after which date she will convey and distribute the assets having regard only to the claims of which she then has notice.

MAHONYS, solicitors,
400 Collins Street, Melbourne.

JOYCE ISABELLA MAY PARKHILL, late of Unit 3, 212 Inkerman Street, Balaclava, Victoria. Creditors, next-of-kin and others having claims in respect of the estate of the deceased, who died on 15 June 2002, are required by Perpetual Trustees Victoria Limited, ACN 004 027 258 of 360 Collins Street, Melbourne, Victoria, to send particulars of their claims to the said company by 29 October 2002 after which date it will convey or distribute the assets having regard only to the claims of which the company then has notice.

AILSA MERLE TRUNDLE, late of 194 Union Road, Surrey Hills, Victoria. Creditors, next-of-kin and others having claims in respect of the estate of the deceased, who died on 26 April 2002, are required by Perpetual Trustees Victoria Limited, ACN 004 027 258 of 360 Collins Street, Melbourne, Victoria and Robert Keith Trundle of 1/265 Springvale Road, Nunawading, Victoria, to send particulars of their claims to the said company by 29 October 2002 after which date it will convey or distribute the assets having regard only to the claims of which the company then has notice.

PETER MAXWELL WORSLEY, late of 73 Armstrong Street, Middle Park, Victoria, analyst/programmer, deceased. Creditors, next-of-kin and others having claims in respect of the estate of the deceased, who died on 4 February 2002, are required by the trustee, Kevin James Jennings, to send particulars to him by 4 November 2002 after which date the trustee may convey or distribute the assets, having regard only to the claims of which he then has notice.

PHILLIP HAMILTON,
specialist lawyer & notary,
First Floor,
550 Lonsdale Street, Melbourne 3000.
Telephone 9600 0511. Fax 9642 4655.

Re: IAN LESMOND MOUNTFORD, late of 290 Esplanade, Mount Martha, general manager, deceased. Creditors, next-of-kin or others having claims in respect of the estate of the deceased, who died on 24 May 2002, are required by the trustees, Andrew John Mountford of 39 McKittrick Street, Bentleigh, Victoria, product development manager and Nicholas John Roberts of 216 Main Street, Mornington, Victoria, mediator, to send particulars to the trustees by 30 October 2002 after which date the trustees may convey or distribute the assets, having regard only to the claims of which the trustees then have notice.

ROBERTS PARTNERS,
216 Main Street, Mornington.

Re: DUDLEY MORELAND, late of 255 Sinclairs Road, Strathfieldsaye, Victoria, pensioner, deceased. Creditors, next-of-kin and

others having claims in respect of the estate of the deceased, who died on 15 July 2001, are required by the trustee, Sandhurst Trustees Limited, ACN 004 030 737 of 18 View Street, Bendigo, Victoria, the executor, to send particulars to the trustee by 28 October 2002 after which date the trustee may convey or distribute the assets having regard only to the claims of which the trustee has notice.

SANDHURST TRUSTEES LIMITED,
18 View Street, Bendigo 3550.

Re: FREDERICK HAROLD GORDON BLIGH, late of 12 Arthur Street, Dromana, retired photographer, deceased. Creditors, next-of-kin and others having claims in respect of the estate of the deceased, who died on 23 November 2001, are required by the trustee, Graeme Holden of 21A Tilba Street, Narooma, New South Wales, manager, son-in-law of the deceased, to send particulars to the trustee no later than two months after the publication of this notice hereof and after which date the trustees may convey or distribute the assets, having regard only to the claims of which the trustees have notice.

SEPTIMUS JONES & LEE, solicitors,
Level 5/99 William Street, Melbourne 3000.

Re: MURIEL ROWAN, late of Eventide Mercy, 12 Church Street, Colac, widow, deceased. Creditors, next-of-kin and others having claims in respect of the estate of the deceased, who died on 22 April 2002, are required by the deceased's personal representatives, Stuart Lester Holbery and David Anthony Casey, to send particulars to them care of the undermentioned solicitors by 6 November 2002 after which date the personal representatives may convey or distribute the assets having regard only to the claims of which they then have notice.

SEWELLS LARKINS McCARTHY, lawyers,
119 Murray Street, Colac.

In the Supreme Court of the State of Victoria
SALE BY THE SHERIFF

On Wednesday 2 October 2002 at 2.30 p.m.
at the Sheriff's Office, 8-20 King Street,
Oakleigh, (unless process be stayed or satisfied).

All the estate and interest (if any) of Johannes Werner Fischer of 61 Cambro Road, Clayton, proprietor of an estate in fee simple in the following properties:

- (a) in the property described on Certificate of Title Volume 5600, Folio 807 upon which is erected a brick single storey factory/warehouse with three roller shutter doors being approximately 9900 square feet with a car park across the front known as 57-61 Cambro Road, Clayton.

Registered Mortgage No. T868204M and Covenant No. 1432211 affect the said estate and interest.

- (b) in the property described on Certificate of Title Volume 7126, Folio 167 upon which is erected a brick single storey factory/warehouse with two roller shutter doors being approximately 9900 square feet with car park across the front known as 57-61 Cambro Road, Clayton.

Registered Mortgage No. T868204M and Covenant No. 2147080 affect the said estate and interest.

Terms – Cash/Eftpos
(Debit Cards only. No Credit Cards).
SW-02-004409-2
Dated 29 August 2002

V. PARKIN
Sheriff's Office

In the Supreme Court of the State of Victoria
SALE BY THE SHERIFF

On Wednesday 2 October 2002 at 2.30 p.m. at the Sheriff's Office, 8-20 King Street, Oakleigh, (unless process be stayed or satisfied).

All the estate and interest (if any) of Ifet Sirbubalo of 14 Witchwood Close, St. Albans, joint proprietor with Amra Sirbubalo of an estate in fee simple in the land described on Certificate of Title Volume 9183, Folio 117 upon which is erected a dwelling known as 14 Witchwood Close, St. Albans.

Registered Mortgage No. X002705W and Covenant G396524 affect the said estate and interest.

Terms – Cash/Eftpos
(Debit Cards only. No Credit Cards).
SW-02-003627-1
Dated 29 August 2002

V. PARKIN
Sheriff's Office

In the County Court of the State of Victoria
SALE BY THE SHERIFF

On Friday 4 October 2002 at 11.00 a.m. at the Sheriff's Office, 107 Baxter Street, Bendigo, (unless process be stayed or satisfied).

All the estate and interest (if any) of Paul Sheen of 102 Kronk Street, Golden Square as shown on Certificate of Title as Paul Victor Sheen, proprietor of an estate in fee simple in the land described on Certificate of Title Volume 9317, Folio 273 upon which is erected a dwelling known as 102 Kronk Street, Golden Square.

Terms – Cash only
CW-02-005016-4
Dated 29 August 2002

V. PARKIN
Sheriff's Office

Unclaimed Moneys Act 1962

Register of Unclaimed Moneys held by the —

<i>Name of Owner on Books and Last Known Address</i>	<i>Total Amount Due to Owner</i>	<i>Description Of Unclaimed Money</i>	<i>Date when Amount first became Payable</i>
COLIBAN REGION WATER AUTHORITY			
	\$		
S. & C. Hadler, PO Box 66, Malmsbury	590.00	Cheque	17/05/00
A. Long	163.45	”	10/01/02
Uniting Church, 130 Little Collins Street, Melbourne	195.00	”	14/03/02

02210

CONTACT: CAROLYN McMENNEMIN, PHONE: (03) 5434 1265.

Unclaimed Moneys Act 1962

Register of Unclaimed Moneys held by the —

<i>Name of Owner on Books and Last Known Address</i>	<i>Total Amount Due to Owner</i>	<i>Description Of Unclaimed Money</i>	<i>Date when Amount first became Payable</i>
ELDERS REAL ESTATE (BENDIGO)			
	\$		
Ashley Walters, 2/1 Sandner Grove, Golden Square	540.00	Cheque	16/12/96

02240

CONTACT: DENISE CHIVERS, PHONE: (03) 5443 1744.

Unclaimed Moneys Act 1962

Register of Unclaimed Moneys held by the —

<i>Name of Owner on Books and Last Known Address</i>	<i>Total Amount Due to Owner</i>	<i>Description Of Unclaimed Money</i>	<i>Date when Amount first became Payable</i>
GADENS LAWYERS			
	\$		
Minh Hai Nguyen, 23 Stevenston Street, Deer Park	9,255.37	Cheque	21/08/00

02249

CONTACT: MARNIE HORTON, PHONE: (03) 9612 8264.

Unclaimed Moneys Act 1962

Register of Unclaimed Moneys held by the —

<i>Name of Owner on Books and Last Known Address</i>	<i>Total Amount Due to Owner</i>	<i>Description Of Unclaimed Money</i>	<i>Date when Amount first became Payable</i>
JOE WHITE MALTINGS LIMITED			
	\$		
Mr Adam Agosta, 24 Levers Street, Parkville	223.60	Cheque	28/06/01
Baringa Pty Ltd, 12 Durham Road, Surrey Hills	278.40	"	"
Ms Julia Eileen Byrnes, 12 Coppin Street, East Malvern	453.40	"	"
Ms Julia Eileen Byrnes, 12 Coppin Street, East Malvern	147.36	"	26/04/01
Dr David Nave Pty Ltd, PO Box 448, Deepdene	891.80	"	28/06/01
Dr David Nave Pty Ltd, PO Box 448, Deepdene	289.84	"	26/04/01
Mr Geoffrey M. Harders & Ms Gaye E. Pearsall, 21 Somerville Road, Yarraville	154.80	"	28/06/01
Mr Alistair Hazard, C/- Joe White Maltings, 123 Clarendon Street, East Melbourne	201.50	"	26/04/01
Mr Alistair Hazard, C/- Joe White Maltings, 123 Clarendon Street, East Melbourne	620.00	"	28/06/01
Mr Glenister D. Liddell, PO Box 1421, Boroko, Papua New Guinea	155.35	"	26/04/01
Mr Glenister D. Liddell, PO Box 1421, Boroko, Papua New Guinea	478.00	"	28/06/01
Ms Jean Iris Isabel Peverill, 5 Aroha Crescent, Camberwell	252.20	"	"
Mrs Margaret Mary Price, Devon Road, Barrabool	207.00	"	"
Estate Late Battista D. Vedova, Albany Road, Gosnells, WA	1,815.20	"	"
Mr Alistair Hazard, C/- Joe White Maltings, 123 Clarendon Street, East Melbourne	182.00	"	26/04/01
Mr Alistair Hazard, C/- Joe White Maltings, 123 Clarendon Street, East Melbourne	560.00	"	28/06/01
02242			
CONTACT: TONY TARQUINIO, PHONE: (03) 9419 7411.			

Unclaimed Moneys Act 1962

Register of Unclaimed Moneys held by the —

<i>Name of Owner on Books and Last Known Address</i>	<i>Total Amount Due to Owner</i>	<i>Description Of Unclaimed Money</i>	<i>Date when Amount first became Payable</i>
MACCON LOGISTICS PTY LTD			
	\$		
Bon Bon Buddies, PO Box 6007, St Kilda	916.42	Cheque	29/01/99
Double D Products, 14/340 Darling Street, Balmain, NSW	4,101.89	"	"
02236			
CONTACT: MS LIZ ROBINSON, PHONE: (03) 9611 6611.			

Unclaimed Moneys Act 1962

Register of Unclaimed Moneys held by the —

<i>Name of Owner on Books and Last Known Address</i>	<i>Total Amount Due to Owner</i>	<i>Description Of Unclaimed Money</i>	<i>Date when first became Payable</i>
MANNINGHAM CITY COUNCIL			
	\$		
S. Hill, 8 Capella Place, East Doncaster	500.00	Cheque	15/08/91
Tommarie P/L, 20 Sarah Crs, Templestowe	1,500.00	"	26/04/93
Elecraft P/L, 110 James Street, Templestowe	200.00	"	06/08/93
R. Gabriel & Sons, 37 Somerveigh Cres, Greensborough	730.00	"	22/09/95
Anti Cancer Council of Victoria	150.00	"	15/07/93
S. Dalrymple, 53 Almond Street, Nth Balwyn	150.00	"	10/11/93
John Chow	150.00	"	21/01/94
Rotary Club of Donvale	175.00	"	19/05/94
Templestowe Uniting Church	150.00	"	16/06/94
N. Crowe, 808 Doncaster Road	150.00	"	02/08/94
J. Conners, PO Box 661, Doncaster	150.00	"	18/08/94
S. Azzara, 5 Darryl Street, Bulleen	300.00	"	20/10/94
M Jones, 17 Ellindale Avenue, McKinnon	150.00	"	"
Doncaster Park Primary School	150.00	"	27/10/94
Montessori Play/Pre School	150.00	"	31/10/94
R. Englehart P/L, C/- KA Reed P/L, 936 High St, ???	345.00	"	23/07/93
Farrow Peak P/ L, 303 Church Rd, Templestowe	1,500.00	"	15/09/93
Donvale Christian School	300.00	"	28/06/94
Marana Builders, 1-3 Niaga ??, ??	1,500.00	"	15/08/94
Body Image Fitness, 112 James St, Templestowe	500.00	"	09/11/93
Morrell Heights	1,650.00	"	16/12/93
Box Hill Radiology	500.00	"	08/09/94
Unknown 58 Franklin Rd, East Doncaster	500.00	"	03/07/91
Spectrum Pool P/L, 12 Roseville Ave, Doncaster	500.00	"	26/03/92
Panache Developments, L8 Amesham Dr, Warrandyte	500.00	"	29/07/92
Bent Mansson, 104 Macedon Rd, Lower Templestowe	500.00	"	23/02/93
Handler Homes P/L, 22 Hillhouse Rd, ???	500.00	"	14/04/93
Sue E. Withers, L1 20b Forest Crt, Templestowe	500.00	"	23/04/93
Oriete Homes P/L, 18 Sandra Street, Bulleen	500.00	"	04/06/93
N. Freeman, L1 Taparoo Road, Templestowe	500.00	"	30/06/93
Basa Homes, L6 Wirando Crt, East Doncaster	500.00	"	02/08/93
Trettel Constructions, 8 Woodhouse Rd, East Doncaster	500.00	"	03/08/93
L. Pnias, 63 Tunstall Rd, East Doncaster	500.00	"	02/09/93
R. & Z. Janes, 39 Forest Crt, Templestowe	515.00	"	04/11/93
Noel Freeman, Baradine Terrace	515.00	"	19/10/93
M. & M. Magic, 22 Birchgrove Crt, Templestowe	515.00	"	31/12/93
Natural Swimming Pool, 1 Willorna Crt, Doncaster	515.00	"	24/03/94
Mrs Hesford, 8 Montclair Crt, Templestowe	515.00	"	12/05/94
Land Prime Invest, L18 Warrandyte Road, Templestowe	515.00	"	31/05/94
V. Clifford, 75 Rocklea Road, Bulleen	515.00	"	07/06/94
P. Giannakopoulos, 19 Barrabool Sreet, Doncaster	300.00	"	21/11/94
N. & S. Seferis,	1,500.00	"	31/07/92

Mr & Mrs Ackland	1,500.00	”	07/01/93
Third Shimano	1,034.27	”	07/07/00
Third Shimano	1,034.27	”	”

02206

CONTACT: ANDREW DAVIES, PHONE: (03) 9840 9241.

Unclaimed Moneys Act 1962

Register of Unclaimed Moneys held by the —

<i>Name of Owner on Books and Last Known Address</i>	<i>Total Amount Due to Owner</i>	<i>Description Of Unclaimed Money</i>	<i>Date when Amount first became Payable</i>
NORTHERN MELBOURNE INSTITUTE OF TAFE			
\$			
Tourism Training Australia, Level 4, 64 Clarence Street, Sydney, NSW	715.00	Cheque	15/07/99
Donna Ball,	100.00	”	19/08/99
Champagne Events, 10 Johns Crescent, Mt Evelyn	150.00	”	02/09/99
Kerry Withoos	245.00	”	28/09/99
Melbourne Cricket Club, Yarra Park, Jolimont	182.00	”	14/10/99
Lu Xan, 152A Springfield Road, Blackburn	120.00	”	03/02/00
Kone Elevators (Australia) P/L, 49 Brady Street, South Melbourne	177.50	”	22/02/00
Stewarts Security, 249–251 Normanby Rd, South Melbourne	285.00	”	25/05/00
Digital J. Media, 10 Smythe Avenue, Mt Albert	150.00	”	26/05/00
Chisholm Institute of TAFE, 488 South Road, Moorabbin	200.00	”	15/06/00

02216

CONTACT: KRISTIE PITT, PHONE: (03) 9269 1200.

Unclaimed Moneys Act 1962

Register of Unclaimed Moneys held by the —

<i>Name of Owner on Books and Last Known Address</i>	<i>Total Amount Due to Owner</i>	<i>Description Of Unclaimed Money</i>	<i>Date when Amount first became Payable</i>
STATEWIDE SECURED INVESTMENTS LTD			
\$			
Joanne Mary Bowley, Flat 2, 14 Rae Street, Ironbark	218.44	Cheque	10/07/01

02239

CONTACT: BERES FITCH, PHONE: (03) 5441 2906.

Unclaimed Moneys Act 1962

Register of Unclaimed Moneys held by the —

<i>Name of Owner on Books and Last Known Address</i>	<i>Total Amount Due to Owner</i>	<i>Description Of Unclaimed Money</i>	<i>Date when Amount first became Payable</i>
WALSHE & WHITELOCK			
	\$		
Gregory D. M. Brincau P/L, 492 Racecourse Road, Flemington	313.00	Cheque	13/02/97

02248

CONTACT: LYN SOWERSBY, PHONE: (03) 9384 1400.

PROCLAMATIONS

Electoral Act 2002

PROCLAMATION OF COMMENCEMENT

I, John Landy, Governor of Victoria, with the advice of the Executive Council and under section 2(1) of the **Electoral Act 2002**, fix 1 September 2002 as the day on which that Act comes into operation.

Given under my hand and the seal of
Victoria on 27th day of August 2002

(L.S.) JOHN LANDY
Governor

By His Excellency's command

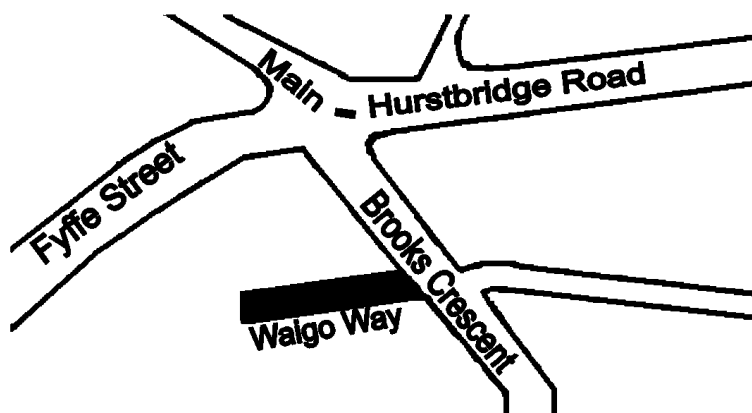
ROB HULLS
Attorney-General

**GOVERNMENT AND OUTER BUDGET SECTOR AGENCIES
NOTICES**



**NAMING OF A RIGHT OF WAY (ROW) OFF BROOKS CRESCENT IN
DIAMOND CREEK**

Notice is hereby given that Nillumbik Shire Council at its Ordinary Council Meeting on 12 March 2002 resolved to name the small section of Right Of Way off Brooks Crescent in Diamond Creek "Waigo Way" as shown in the plan below.



CATHERINE DALE
Chief Executive Officer



**NOTICE OF PROPOSED LOCAL LAW
(Local Law No. 6)**

The Council of the City of Ballarat proposes to make a Local Law to amend the Community Local Law for the purpose of providing for the peace, order and good government of the municipal district of the City of Ballarat. The proposed Local Law regulates and controls behaviour in streets and other public places where such behaviour is detrimental to the use by others of the street and other public places.

The general purport of the proposed Local Law includes a specification of the laws which will:-

- create an offence of being in a fenced off and signed part of the Botanical Gardens after dark without permission;
- make it an offence to disobey a direction of an authorised officer or a member of the Police to leave such a fenced off area after dark;
- prohibit the use of shopping trolleys for purposes other than those for which they have been specifically designed;
- require a permit to be issued by Council prior to bill posting;

- prohibit urination and defecation in a public place other than in a public toilet facility;
- create an offence of disobeying a direction from an authorised officer or a member of the Police to leave a public car park or pedestrian mall when a person is behaving in an offensive manner;
- create an offence of disobeying a direction from an authorised officer or a member of the Police to cease playing amplified music without a permit in a public place or from a vehicle in a public place where such music can be heard 20 metres or more from the source.

Copies of the proposed Local Law can be obtained from the Town Hall, Sturt Street, Ballarat, during normal office hours. Any person may make a submission to the Council in relation to the proposed Local Law.

Written submissions received by the Council within fourteen (14) days of the publication of this notice will be considered by the Council (or a committee appointed for the purpose) in accordance with Section 223 of the **Local Government Act 1989**.

Any person who wishes to be heard in support of a submission should indicate such in their written submission. Any person requesting that he or she be heard in support of a submission is entitled to appear before a meeting of the Council (or committee), either personally or be represented by a person acting on his or her behalf, and will be notified of the time and date of the meeting.

JOHN McLEAN
Chief Executive Officer

STRATHBOGIE SHIRE COUNCIL

Public Notice

Amendment to Local Law No. 1 – Meeting Procedures and Common Seal

The abovementioned Local Law provides a framework for the conduct of Council Meetings and use of Council's Common Seal. It is proposed that the Local Law be amended to provide public question time as the last item on the Order of Business (Schedule 1), as detailed below.

The proposed amendment was proposed by Council at its meeting of 20 August 2002.

A copy of the proposed Local Law (as amended) may be obtained from the Euroa Civic Centre, corner of Binney and Bury Streets, Euroa, or the Nagambie Community Complex, High Street, Nagambie.

Any person affected by the proposed Local Law may make a written submission under Section 223 of the **Local Government Act 1989**.

Any person making a written submission to the Council may request that he or she be heard in support of their submission.

Submissions should be forwarded to Mr Kevin Hannagan, Chief Executive Officer, Strathbogie Shire Council, PO Box 177, Euroa 3666. The closing date for submissions is 5.00 p.m. Tuesday 10 September 2002. Council will meet at 4.00 p.m. on Tuesday 17 September 2002, to consider submissions from persons wishing to be heard in support of their written submission.

SCHEDULE 1 ORDER OF BUSINESS

1. Apologies.
2. Confirmation of minutes.
3. Declaration of pecuniary interest.
4. Reports of Mayor and Councillors.
5. Reports.
6. Notices of motion.
7. Urgent business.
8. Public question time.

KEVIN J. HANNAGAN
Chief Executive Officer

SWAN HILL RURAL CITY COUNCIL

PUBLIC HOLIDAY

Pursuant to the provisions of Section 7(1)(b) of the **Public Holidays Act 1993**, Swan Hill Rural City Council has declared Tuesday 5 November 2002 as a public holiday for the whole of the municipal district.

In accordance with Section 9(a) of the **Public Holidays Act 1993**, a bank holiday will also apply on that date for the whole of the municipal district.

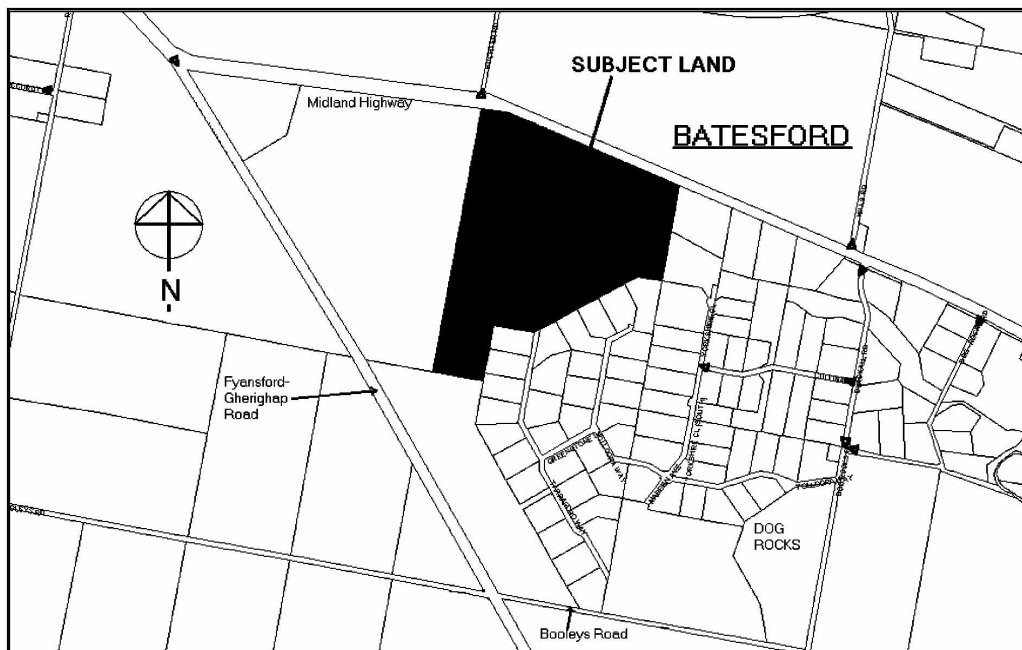
JOHN R. WEBB
Chief Executive Officer



Planning and Environment Act 1987
GOLDEN PLAINS SHIRE COUNCIL
Notice of Amendment to a Planning Scheme
Amendment C13

Golden Plains Shire has prepared Amendment C13 to the Golden Plains Planning Scheme.
The Amendment affects

The Amendment applies to land at Batesford. In particular the Amendment applies to Lot 1 PS401502 Midland Highway, Batesford.



The Amendment proposes to:

1. Change the zoning of the above land from Rural Zone to Low Density Residential Zone;
2. Apply Development Plan Overlay 2 to the land.

Where you may inspect this Amendment:

The Amendment and accompanying supporting material is available for inspection free of charge during office hours at the following places: Golden Plains Shire, Bannockburn Customer Service Centre, 2 Pope Street, Bannockburn; Department of Infrastructure, Barwon/South Western Regional Office, 180 Fyans Street, South Geelong and Department of Infrastructure, Customer Service Centre, Upper Plaza, Nauru House, 80 Collins Street, Melbourne.

Submissions about the Amendment must be received no later than 5.00 pm on Monday 30 September 2002 to: The Chief Executive Officer, Golden Plains Shire, PO Box 111, Bannockburn 3131.

ROD NICHOLLS
Chief Executive Officer

Planning and Environment Act 1987

BAW BAW PLANNING SCHEME

Notice of Amendment

Amendment C19

The Baw Baw Shire Council has prepared Amendment C19 to the Baw Baw Planning Scheme. This Amendment also includes a concurrent Town Planning permit application (No. 02351) for a subdivision of the land to be rezoned into 42 Lots, as part of a wider 125 lot subdivision. Both applications are being considered under the combined process set out in Section 96A of the **Planning and Environment Act 1987**.

The Amendment affects the land described as CA 92B, and Part CA's 80, 80A & 92, Drouin East Parish, Burke Street, Warragul.

The Amendment proposes to rezone that part of the land zoned Low Density Residential and Rural to the Residential 1 Zone.

That part of the land currently in the Residential 1 Zone is to be subdivided into standard residential lots. To facilitate connectivity throughout the subdivision of the entire site and allow better utilisation of the site, it is considered that a Residential 1 Zone is more appropriate. This zone will provide more flexibility in lot sizes so that a transition in lot sizes between the east side of the site and the Low Density Residential Zone to the west can be provided.

A copy of the Amendment can be inspected free of charge during office hours at: Baw Baw Shire Council, Civic Place, Warragul; Department of Infrastructure, Planning Information Centre, Upper Plaza, Nauru House, 80 Collins Street, Melbourne and Department of Infrastructure, Eastern Regional Office, 120 Kay Street, Traralgon.

Any person who is affected by the Amendment may make a submission in writing about the Amendment. Copies of submissions received will be made available for public inspection as required by the **Planning and Environment Act 1987**.

Submissions must be sent to: Baw Baw Shire Council, PO Box 304, Warragul, Vic. 3820, by 5.00pm, 27 September 2002.

Planning and Environment Act 1987

CENTRAL GOLDFIELDS PLANNING SCHEME

Notice of Amendment

Amendment C4

The Central Goldfields Shire Council has prepared Amendment C4 to the Central Goldfields Planning Scheme.

The Amendment affects land described Crown Allotments 5, 6, 6A, 7, 8, 8A, 9, 9A, 10, 11B, 16, 17, 17A, and 17C, Section J, Parish of Dunolly. The land is located approximately 3km south-west of the township of Dunolly.

The Amendment proposes to change the planning scheme by: rezoning the land Public Use Zone 1 to provide for the use and development of the land for the treatment and reuse of wastewater from Dunolly.

The Amendment is available for inspection, free of charge, during office hours, at the following offices:- Central Goldfields Shire Council, Neill Street, Maryborough; Department of Infrastructure, Regional Office, 88 Learmonth Road, Wendouree and Department of Infrastructure, Customer Service Centre, Nauru House, 80 Collins Street, Melbourne.

Any person may make a submission on the Amendment. Submissions should clearly state all of the grounds on which the Amendment is supported or opposed. Any submission lodged is a public document.

Submissions regarding the Amendment must be sent to: Norm Cameron, Shire Planner, Central Goldfields Shire Council, PO Box 194, Maryborough, Vic. 3465.

Submissions must be received by 5pm, 30 September 2002.

Planning and Environment Act 1987

MANNINGHAM PLANNING SCHEME

Notice of an Amendment to a Planning Scheme

Amendment C24

Manningham City Council has prepared Amendment C24 to the Manningham Planning Scheme.

The land affected by this Amendment is: the site of the former Box Hill TAFE located at 96-100 Deep Creek Drive, Doncaster East,

being Lot 2 PS304285M. The land is 9.818 hectares in area with a frontage to Deep Creek Drive of 41.62 metres. The Amendment is required to facilitate the eventual residential development of the former Box Hill TAFE site.

The Amendment proposes to:

- rezone land in Deep Creek Drive from a Public Use Zone Education (PUZ2) to a Residential 1 Zone (R1Z);
- rezone part of the land not required for open space purposes from a Public Conservation and Resource Zone (PCRZ) to a Residential 1 Zone (R1Z);
- rezone a Council tree reserve on Heidelberg–Warrandyte Road, and part of the TAFE site required for recreation purposes from a Public Use Zone Education (PUZ2) to a Public Conservation and Resource Zone (PCRZ);
- amend the Land Subject to Inundation Overlay (LSIO) in accordance with a new survey based inundation line;
- amend Clause 21.04-3 of the Municipal Strategic Statement (MSS) to correct the Community and Social Equity Framework Plan 5.

The Amendment can be inspected during office hours and free of charge at: Manningham City Council Municipal Offices, 699 Doncaster Road, Doncaster; or Department of Infrastructure, Planning Information Centre, Upper Plaza, Nauru House, 80 Collins Street, Melbourne.

Any person who may be affected by the Amendment or by the granting of the planning permit may make a submission to the planning authority. Submissions must be sent to: Manager Economic & Environmental Planning, Manningham City Council, PO Box 1, Doncaster, Vic. 3108 before 30 September 2002.

JOHN BENNIE
Chief Executive

Creditors, next-of-kin and others having claims against the estate of any of the undermentioned deceased persons are required to send particulars of their claims to State Trustees Limited, ACN 064 593 148, 168 Exhibition Street, Melbourne, Victoria 3000, the personal representative, on or before 31 October 2002 after which date State Trustees Limited may convey or distribute the assets having regard only to the claims of which State Trustees Limited then has notice.

BOOTH, Thelma Grace, late of 5 Hillcroft Street, Reservoir, pensioner, who died 4 April 2002.

BROK, Patricia Valma, late of 46 Etzel Street, Airport West, retired, who died 24 June 2002.

CHRISTIE, Ian Desmond, late of 6/29 Dover Road, Williamstown, who died 20 March 2002.

KENNY, Clarence, late of Hobsons Bay Nursing Centre, 33–38 Rymill Court, Altona North, who died 9 February 2002.

MANSON, Joseph Norman, late of Greensborough Private Nursing Home, 228 Elders Street, Greensborough, pensioner, who died 6 July 2002.

PAGE, Ethel May, late of Suite B5, Nixon House Hostel, 27 Chute Street, Mordialloc, who died 13 July 2002.

RIDGWAY, Gordon, late of Harold McCracken House, 6 Church Street, Fitzroy North, pensioner, who died 4 July 2002.

RIORDAN, Charles Edward, late of 12 Bloomfield Road, Noble Park, pensioner, who died 29 October 1994.

ROBERTS, Malcolm William, late of Rosebud Retirement Village, Unit 1/287 Bayview Road, Rosebud, retired, who died 15 January 2002.

ROBINSON, Reginald Ray, late of Preston & District Private Nursing Home, 36 Benambra Street, Preston, pensioner, who died 16 June 2002.

ROWLANDS, John, late of 1 Rocklands Road, Ashwood, who died 16 June 2002.

RYAN, William John, late of 18 Runcorn Crescent, Deer Park, who died 23 June 2002.

STEWART, George, late of Unit 683, Grant Hostel, Village Baxter, 8 Robinsons Road, Baxter, retired, who died 11 June 2002.

TAGGART, Gladys, late of Avonlea Grange, 3–5 Patty Street, Mentone, home duties, who died 30 June 2002.

WILLIAMS, Thomas Harris, late of Trinity Garden Aged Care, 34–42 Brooklyn Road, Melton South, retired, who died 1 August 2002.

Dated at Melbourne, 22 August 2002

Laurie Taylor
Manager, Estate Management
State Trustees Limited

EXEMPTION

Application No. A273 of 2002

The Victorian Civil and Administrative Tribunal has considered an application pursuant to Section 83 of the **Equal Opportunity Act 1995** (the Act), by Ms Evans, the Manager of "Out of Home Care Programs – Lisa Lodge". The application for exemption is to enable the applicant to advertise for and employ a female carer.

Upon reading the material submitted in support of the application, the Tribunal is satisfied that it is appropriate to grant an exemption from Sections 13, 100 and 195 of the Act to enable the applicant to advertise for and employ a female carer.

In granting this exemption the Tribunal noted:

- the applicant manages out of home care programmes for high risk and one-on-one placements for clients who may not be suitable for family placements;
- the applicant has a female client of young teenage years who has suffered sexual abuse and who relates better and presents with less extreme behaviour with female carers, and who needs a female live-in carer.

The Tribunal hereby grants an exemption to the applicant from the operation of Sections 13, 100 and 195 of the Act to enable the applicant to advertise for and employ a female carer.

This exemption is to remain in force from the day on which notice of the exemption is published in the Government Gazette until 29 August 2005.

Dated 22 August 2002

Mrs A. COGHLAN
Deputy President

EXEMPTION

Application No. A275 of 2002

The Victorian Civil and Administrative Tribunal has considered an application pursuant to Section 83 of the **Equal Opportunity Act 1995** (the Act), by the Principal of the San Remo Primary School. The application for exemption is to enable the applicant to advertise for and employ a male integration aide.

Upon reading the material submitted in support of the application, the Tribunal is satisfied that it is appropriate to grant an exemption from Sections 13, 100 and 195 of the Act to enable the applicant to advertise for and employ a male integration aide.

In granting this exemption the Tribunal noted:

- the school has a male student who suffers from autism, and serious behavioural problems manifesting in communication abnormalities, cognitive difficulties, self-care and serious safety concerns. He has a history of self-mutilation and needs to be scrupulously supervised;
- if the student becomes anxious his conditions become more severe and he can be extremely violent and is likely to run into the male toilets;
- the appointment of a same sex aide would greatly assist in the student's care and those around him.

The Tribunal hereby grants an exemption to the applicant from the operation of Sections 13, 100 and 195 of the Act to enable the applicant to advertise for and employ a male integration aide.

This exemption is to remain in force from the day on which notice of the exemption is published in the Government Gazette until 29 August 2005.

Dated 22 August 2002

Mrs A. COGHLAN
Deputy President

EXEMPTION

Application No. A277 of 2002

The Victorian Civil and Administrative Tribunal has considered an application, pursuant to Section 83 of the **Equal Opportunity Act 1995** (the Act), by the Principal of Sovereign Hill School. The application for exemption is to enable the applicant to advertise for and employ a female teacher.

Upon reading the material submitted in support of the application, the Tribunal is satisfied that it is appropriate to grant an exemption from Sections 13, 100 and 195 of the Act to enable the applicant to advertise for and employ a female teacher.

In granting this exemption the Tribunal noted:

- the school is based at Sovereign Hill Museum and is a properly constituted school, staffed by members of the Department of Education;
- the school conducts a unique programme where children are costumed by the staff in order to participate in school activities and there is a requirement for a teacher to be present when the children are changing into costume;
- students attending are boys and girls aged between 8 and 12 years;
- the school currently has a male staff member and will shortly need to replace a female teacher. The replacement teacher needs to be female to assist female students.

The Tribunal hereby grants an exemption to the applicant from the operation of Sections 13, 100 and 195 of the Act to enable the applicant to advertise for and employ a female teacher.

This exemption is to remain in force from the day on which notice of the exemption is published in the Government Gazette until 29 August 2005.

Dated 23 August 2002

Mrs A. COGHLAN
Deputy President

Department of Treasury and Finance
SALE OF CROWN LAND
BY PUBLIC TENDER

Tenders close Wednesday 18 September 2002
at 2.00 p.m. to TENDER BOX Ref: 99/01773,
Victorian Government Property Group,
Mail Centre Basement, 1 Treasury Place,
Melbourne

Reference: 99/01773.

Address of Property: Corner Scott and
Shackleton Streets, Orbost.

Crown Description: Crown Allotment 7^{B5},
Section B, Parish of Orbost.

Terms of Sale: 1% preliminary deposit with
lodgement of tender, 9% upon acceptance of
tender, balance 60 days.

Area: 1143 m².

Officer Co-ordinating Sale: Annelise Peyton,
Victorian Government Property Group,
Department of Treasury and Finance, 5/1
Treasury Place, Melbourne, Vic. 3002.

Selling Agent: King & Heath First National,
125 Main Street, Bairnsdale, Vic. 3875.

JOHN LENDERS MP
Minister for Finance

Gas Industry Act 2001

NOTICE OF AMENDMENT UNDER
SECTION 52(6)

Victorian Gas Industry Market and
System Operation Rules
("MSO Rules")

Pursuant to and in accordance with clause
52(6) of the **Gas Industry Act 2001** VENCORP
has resolved to amend the MSO Rules as
follows, effective as of 29 August 2002.

Clause 3.6.5 is amended by deleting the full
stop and inserting the word "; plus" at the end of
sub-clause 3.6.5(b)(9) and inserting a new
sub-clause after sub-clause 3.6.5(b)(9) as
follows:

"(10) any amount payable by that *Market
Participant* to *VENCORP* in accordance
with the provisions of the *Retail Gas
Market Rules*."

Clause 3.6.18 is amended by inserting the
words "Subject to clause 3.6.18(d)," at the
commencement of clause 3.6.18(a).

Clause 3.6.18 is amended by inserting the
words "Subject to clause 3.6.18(d)," at the
commencement of clause 3.6.18(b).

Clause 3.6.18 is amended by inserting a new
clause 3.6.18(d) after clause 3.6.18(c) as
follows:

"(d) Disputes arising in relation to payments
determined under the *Retail Gas Market
Rules* shall not be determined under these
Rules and must be determined under the
dispute provisions of the *Retail Gas
Market Rules*."

Clause 3.6.21 is amended by deleting the full
stop and inserting the words "and the *Retail Gas
Market Rules*." at the end of sub-clause
3.6.21(b)(3).

Clause 3.7.1 is amended by deleting the full stop and inserting the words “and the *Retail Gas Market Rules*.” at the end of clause 3.7.1.

Clause 3.7.9 is amended by deleting the full stop and inserting the words “and the *Retail Gas Market Rules*.” at the end of clause 3.7.9(a).

Clause 3.7.9 is amended by deleting the full stop and inserting the word “; and” at the end of sub-clause 3.7.9(c)(2)(B) and inserting a new sub-clause after sub-clause 3.7.9(c)(2)(B) as follows:

“(3) Amounts that *VENCorp* is entitled to recover from that *Market Participant* under the *Retail Gas Market Rules*.”



Marine Act 1988

Section 15 Notice

Marine Safety Victoria, on the recommendation of Stuart Ord, Regional Manager, City and Bays, Parks Victoria, hereby gives notice under subsection 15(1) of the **Marine Act 1988** that for the period from 8.15 pm Saturday 31 August 2002 to 9.30 pm Saturday 31 August 2002, the operation of vessels, excluding those vessels involved with the event owned and operated by Parks Victoria, is prohibited on the waters of the Yarra River between Princes Bridge and Southgate Pedestrian Bridge.

Reference No. 11/2002

Dated 23 August 2002

JOHN LORD AM
Director
Office of Marine Safety

Penalty Interest Rate Act 1983

PENALTY INTEREST RATE

The penalty interest rate fixed by the Attorney-General under the **Penalty Interest Rate Act 1983**, commencing on 25 August 2002 is 12% per annum. The rate was previously fixed at 12.25%.

Road Transport (Dangerous Goods) Act 1995 (Victoria)

Road Transport Reform (Dangerous Goods) Act 1995 (Commonwealth)

REVOCATION OF APPOINTMENT OF AUTHORISED OFFICERS

The Victorian Workcover Authority (“the Authority”), being a Competent Authority within the meaning of section 13 of the **Road Transport Reform (Dangerous Goods) Act 1995** (Commonwealth) (“RTR(DG)A”) and certain provisions of which are in force and apply, by virtue of section 5 of the **Road Transport (Dangerous Goods) Act 1995** (Victoria), as a law of Victoria, and acting under section 41A of the **Interpretation of Legislation Act 1984**, hereby revokes the appointment of the following persons as authorised officers:

Margaret Beth Donnan, Bobby Hoa Phu Thai, Concetta Maynard.

Dated 23 August 2002

THE COMMON SEAL of the)
VICTORIAN WORKCOVER)
AUTHORITY was hereunto duly affixed)
in accordance with section 18 of the)
Accident Compensation Act 1985 in)
the presence of:)

ELANA RUBIN
Director

HEATHER WADDELL
Director

Road Transport (Dangerous Goods) Act 1995 (Victoria)

Road Transport Reform (Dangerous Goods) Act 1995 (Commonwealth)

APPOINTMENT OF AUTHORISED OFFICERS

The Victorian Workcover Authority (“the Authority”), being a Competent Authority within the meaning of section 13 of the **Road Transport Reform (Dangerous Goods) Act 1995** (Commonwealth) (“RTR(DG)A”) and certain provisions of which are in force and apply, by virtue of section 5 of the **Road Transport (Dangerous Goods) Act 1995** (Victoria), as a law of Victoria, under section 14 of the RTR(DG)A, appoints the following to be authorised officers:

Ivon James Barnes, Ross Ainslie Bootes, John Mac Crae Fulton, Charles Grech, Jennifer Rae Hamilton, Debra Ellen Kirk, Nikos Likouresis, John Lewis McIvor, Donald Frank Joseph Orr, Jocelyn Rickard, Grant Lenard Sullivan, Alison Sonia Van Der Arend, Neil Steven Ware.

PROVIDED THAT: The appointment of each person named herein to be an authorised officer is subject to the restriction that the power of an authorised officer to serve an infringement notice under regulation 21.1 of the Road Transport Reform (Dangerous Goods) Regulations 1997 (Commonwealth) is not exercisable by the authorised officer.

Dated 23 August 2002

THE COMMON SEAL of the)
 VICTORIAN WORKCOVER)
 AUTHORITY was hereunto duly affixed)
 in accordance with section 18 of the)
Accident Compensation Act 1985 in)
 the presence of:)

ELANA RUBIN
 Director

HEATHER WADDELL
 Director

Rural Finance Act 1988

NOTICE UNDER SECTION 21(2)

I, John Brumby, Treasurer, acting under section 21(2) of the **Rural Finance Act 1988**, hereby authorise Rural Finance Corporation of Victoria (RFC) to receive the following moneys on deposit, namely:

- (a) money standing to the credit of a borrower or borrowers in any account maintained by RFC as a working capital facility;
- (b) money deposited with RFC in its capacity as a financial institution for the purposes of the **Commonwealth Taxation Laws Amendment (Farm Management Deposits) Act 1998**,

on condition that RFC complies with and observes the relevant provisions of the **Commonwealth Financial Transactions Reports Act 1988** and manages the financial risks associated with the business of receiving money on deposit within RFC's existing prudential guidelines and such other guidelines as I, as Treasurer, may from time to time issue.

Dated 28 June 2002

JOHN BRUMBY MP
 Treasurer

Subordinate Legislation Act 1994

NOTICE OF DECISION

Meat Industry (Amendment) Regulations 2002

I, Keith Hamilton, Minister for Agriculture and Minister responsible for administering the **Meat Industry Act 1993**, give notice under section 12 of the **Subordinate Legislation Act 1994** as follows:

A Regulatory Impact Statement (RIS) was prepared in relation to the proposed Meat Industry (Amendment) Regulations 2002. The RIS was advertised to invite public comment. Two submissions were received and have been considered.

I have decided that the proposed Regulations should be made with one minor amendment.

Dated 26 August 2002

KETITH HAMILTON MP
 Minister for Agriculture

Transport Act 1983

TOW TRUCK DIRECTORATE OF
 VICTORIA

Tow Truck Application

Notice is hereby given that the following applications will be considered by the Licensing Authority after 2 October 2002.

Notice of any objection to the granting of an application should be forwarded to reach the Director, Tow Truck Directorate of Victoria, Level 6, 14-20 Blackwood Street, North Melbourne (PO Box 666, North Melbourne 3051) not later than 26 September 2002.

It will not be necessary for interested parties to appear on the date specified, unless advised in writing.

H. Anastopoulos. Application for variation of conditions of tow truck licence numbers TOW055, TOW097, TOW797, TOW920, TOW614, TOW675 and TOW590 which authorise the licensed vehicles to be operated under the following conditions:

- 1. the licensed vehicles shall be managed, controlled and operated from the depot situated at 167-169 City Road, South Melbourne;
- 2. the licensed vehicles shall be used for the purpose of lifting and carrying or lifting

and towing damaged or disabled motor vehicles –

- (a) from an accident scene occurring in the “Controlled Area” to the authorised depot shown above or to the place specified by the owner or person in charge of the damaged or disabled motor vehicle or by a member of the Victoria Police, an officer of the licensing authority or Roads Corporation provided that before such damaged or disabled motor vehicle with a gross vehicle mass of less than 4.0 tonnes is removed from the scene of an accident in the said “Controlled Area” the permission of the Allocation Centre is given and an allocation number has been given;
 - (b) from an accident scene occurring outside the “Controlled Area” to any place in Victoria provided that the written authorisation of the licensing authority is first given to the owner of the licensed truck;
 - (c) from any place other than accident scenes to any place in Victoria.
3. the licensed tow truck, when in attendance at an accident scene, must be capable of towing, or equipped to enable it to tow or carry any damaged motor vehicle, which is within the legal capacity of the tow truck.
- to vary the above conditions to show as follows:
1. the licensed vehicles shall be managed, controlled and operated from the depot situated at 53 Church Street, Abbotsford.
 2. the licensed vehicles shall be used for the purpose of lifting and carrying or lifting and towing damaged or disabled motor vehicles –
 - (a) from an accident scene occurring in the “Controlled Area” to the authorised depot shown above or to the place specified by the owner or person in charge of the damaged or disabled motor vehicle or by a member of the Victoria Police, an officer of the licensing authority or Roads Corporation provided that before such damaged or disabled motor vehicle with a gross vehicle mass of less than 4.0 tonnes is removed from the scene of an accident in the said

“Controlled Area” the permission of the Allocation Centre is given to Depot 756 and an allocation number has been given;

- (b) from an accident scene occurring outside the “Controlled Area” to any place in Victoria provided that the written authorisation of the licensing authority is first given to the owner of the licensed truck;
 - (c) from any place other than accident scenes to any place in Victoria.
3. the licensed tow truck, when in attendance at an accident scene, must be capable of towing, or equipped to enable it to tow or carry any damaged motor vehicle, which is within the legal capacity of the tow truck.
 4. the allocation boundary of Depot 756 as determined by the Tow Truck Directorate of Victoria will include part, if not all of the following suburbs:
South Yarra, Melbourne 3004, Prahran, Windsor, St Kilda, St Kilda East, Balacclava, Elwood, Armadale, Toorak, Brighton, Elsternwick, Caulfield, Caulfield South, Caulfield North and Kooyong.

V. Athanasopoulos. Application for variation of conditions of tow truck licence numbers TOW446 and TOW744 which authorise the licensed vehicles to be operated under the following conditions:

1. the licensed vehicles shall be managed, controlled and operated from the depot situated at 167–169 City Road, South Melbourne;
2. the licensed vehicles shall be used for the purpose of lifting and carrying or lifting and towing damaged or disabled motor vehicles –
 - (a) from an accident scene occurring in the “Controlled Area” to the authorised depot shown above or to the place specified by the owner or person in charge of the damaged or disabled motor vehicle or by a member of the Victoria Police, an officer of the licensing authority or Roads Corporation provided that before such damaged or disabled motor vehicle with a gross vehicle mass of less than 4.0 tonnes is removed from the scene of an accident

in the said "Controlled Area" the permission of the Allocation Centre is given and an allocation number has been given;

- (b) from an accident scene occurring outside the "Controlled Area" to any place in Victoria provided that the written authorisation of the licensing authority is first given to the owner of the licensed truck;
 - (c) from any place other than accident scenes to any place in Victoria.
3. the licensed tow truck, when in attendance at an accident scene, must be capable of towing, or equipped to enable it to tow or carry any damaged motor vehicle, which is within the legal capacity of the tow truck.

to vary the above conditions to show as follows:

- 1. the licensed vehicles shall be managed, controlled and operated from the depot situated at 53 Church Street, Abbotsford.
- 2. the licensed vehicles shall be used for the purpose of lifting and carrying or lifting and towing damaged or disabled motor vehicles –
 - (a) from an accident scene occurring in the "Controlled Area" to the authorised depot shown above or to the place specified by the owner or person in charge of the damaged or disabled motor vehicle or by a member of the Victoria Police, an officer of the licensing authority or Roads Corporation provided that before such damaged or disabled motor vehicle with a gross vehicle mass of less than 4.0 tonnes is removed from the scene of an accident in the said "Controlled Area" the permission of the Allocation Centre is given to Depot 756 and an allocation number has been given;
 - (b) from an accident scene occurring outside the "Controlled Area" to any place in Victoria provided that the written authorisation of the licensing authority is first given to the owner of the licensed truck;
 - (c) from any place other than accident scenes to any place in Victoria.
- 3. the licensed tow truck, when in attendance at an accident scene, must be capable of towing,

or equipped to enable it to tow or carry any damaged motor vehicle, which is within the legal capacity of the tow truck.

4. the allocation boundary of Depot 756 as determined by the Tow Truck Directorate of Victoria will include part, if not all of the following suburbs:

South Yarra, Melbourne 3004, Prahran, Windsor, St Kilda, St Kilda East, Balaclava, Elwood, Armadale, Toorak, Brighton, Elsternwick, Caulfield, Caulfield South, Caulfield North and Kooyong.

S.V.G. Towing Service Pty Ltd. Application for variation of conditions of tow truck licence numbers TOW105 and TOW595 which authorise the licensed vehicles to be operated under the following conditions:

- 1. the licensed vehicles shall be managed, controlled and operated from the depot situated at 167–169 City Road, South Melbourne;
- 2. the licensed vehicles shall be used for the purpose of lifting and carrying or lifting and towing damaged or disabled motor vehicles –
 - (a) from an accident scene occurring in the "Controlled Area" to the authorised depot shown above or to the place specified by the owner or person in charge of the damaged or disabled motor vehicle or by a member of the Victoria Police, an officer of the licensing authority or Roads Corporation provided that before such damaged or disabled motor vehicle with a gross vehicle mass of less than 4.0 tonnes is removed from the scene of an accident in the said "Controlled Area" the permission of the Allocation Centre is given and an allocation number has been given;
 - (b) from an accident scene occurring outside the "Controlled Area" to any place in Victoria provided that the written authorisation of the licensing authority is first given to the owner of the licensed truck;
 - (c) from any place other than accident scenes to any place in Victoria.
- 3. the licensed tow truck, when in attendance at an accident scene, must be capable of

towing, or equipped to enable it to tow or carry any damaged motor vehicle, which is within the legal capacity of the tow truck.

to vary the above conditions to show as follows:

1. the licensed vehicles shall be managed, controlled and operated from the depot situated at 53 Church Street, Abbotsford.
2. the licensed vehicles shall be used for the purpose of lifting and carrying or lifting and towing damaged or disabled motor vehicles –
 - (a) from an accident scene occurring in the “Controlled Area” to the authorised depot shown above or to the place specified by the owner or person in charge of the damaged or disabled motor vehicle or by a member of the Victoria Police, an officer of the licensing authority or Roads Corporation provided that before such damaged or disabled motor vehicle with a gross vehicle mass of less than 4.0 tonnes is removed from the scene of an accident in the said “Controlled Area” the permission of the Allocation Centre is given to Depot 756 and an allocation number has been given;
 - (b) from an accident scene occurring outside the “Controlled Area” to any place in Victoria provided that the written authorisation of the licensing authority is first given to the owner of the licensed truck;
 - (c) from any place other than accident scenes to any place in Victoria.
3. the licensed tow truck, when in attendance at an accident scene, must be capable of towing, or equipped to enable it to tow or carry any damaged motor vehicle, which is within the legal capacity of the tow truck.
4. the allocation boundary of Depot 756 as determined by the Tow Truck Directorate of Victoria will include part, if not all of the following suburbs:

South Yarra, Melbourne 3004, Prahran, Windsor, St Kilda, St Kilda East, Balaclava, Elwood, Armadale, Toorak, Brighton, Elsternwick, Caulfield, Caulfield South, Caulfield North and Kooyong.

Dated 29 August 2002

STEVE STANKO
Director

Agricultural Industry Development Act 1990

NOTICE

I, Keith Hamilton, Minister for Agriculture, direct on 18 September 2002, that a poll of commercial strawberry growers in Victoria be held on the question of whether the proposed Victorian Strawberry industry Development Order should be continued.

VICTORIAN STRAWBERRY INDUSTRY DEVELOPMENT ORDER

Citation

1. This Order may be cited as the Victorian Strawberry Industry Development Order 2002.

Order made under the Agricultural Industry Development Act 1990

2. This Order is made under Part 2 of the **Agricultural Industry Development Act 1990**.

Purposes of Order

3. The purpose of this order is to set up a Committee to collect and administer charges applied to growers in a defined production area for defined industry functions.

Definitions

4. In this Order:

“*Act*” means the **Agricultural Industry Development Act 1990**

“Committee” means the Victorian Strawberry Industry Development Committee.

“Grower” means:

- (a) a person by whom, or on whose behalf, strawberries are commercially grown or produced in the State of Victoria, or a person who purchases strawberry runners for resale to commercial strawberry growers in the state of Victoria; and
- (b) where strawberries are commercially grown or produced in the state of Victoria by a partnership or under a share farming agreement, the partnership or the parties to that agreement – but does not include a person engaged as an employee on wages, a salary or piece work rates.

“Minister” means the Minister administering the Act.

“Production area” means the state of Victoria.

“Runners” means, strawberry rootlings or propagules that are produced by strawberry runner growers for sale to strawberry growers.

“Strawberries” means any variety of strawberry grown or produced for sale for fresh consumption or processing.

“Strawberry runner growers” means all strawberry runner growers producing and supplying strawberry runners or propagules used by Victorian strawberry growers for the purpose of producing fresh, frozen, and processed strawberries.

Term of Order

5. This Order commences on the day of the date of its publication in the Government Gazette and remains in force until 30 November 2006.

Establishment of Committee

6. There shall be a “Victorian Strawberry Industry Development Committee” which shall be the successor in law of the Committee established by Victorian Strawberry Industry Development Order 2000.

Members

7. The Committee must consist of seven members appointed by the Minister being –
 - (a) four voting grower members nominated by the Victorian Strawberry Growers’ Association or any other relevant body that, in the opinion of the Minister, has replaced that body; and
 - (b) two voting non-grower members nominated by the Victorian Strawberry Growers’ Association or any other relevant body that, in the opinion of the Minister, has replaced that body who possess specialist expertise appropriate to the needs of the strawberry industry in the fields of promotion, marketing, industry development or business administration; and
 - (c) one voting member nominated by the Secretary of the Department of Natural Resources and Environment.

Chairperson

8. The voting members of the Committee must elect a voting member of the Committee to be Chairperson of the Committee for a period of 12 months. The Chairperson must not be an office bearer of the Victorian Strawberry Growers Association.

Functions of Committee

9. The Committee may –
 - (a) carry out or fund promotion of strawberries grown in the state of Victoria; and
 - (b) carry out or fund research and development into the production, pest and disease control, post harvest handling, plant breeding and variety evaluation of strawberries and advise growers about research findings.

Powers of Committee

10. The Committee may –
- (a) impose a charge on all growers for services it provides;
 - (b) delegate any of its powers, duties or functions (other than the power of delegation) to an employee of the Committee;
 - (c) exempt by written notice, either conditionally or unconditionally, a person or class of persons from compliance with some or all of the requirements of this Order.

Plan of Operation

11. In developing the plan of operations required under section 45 of the Act, the Committee must have regard to any plans or priorities which have been adopted by the Victorian Strawberry Growers' Association.

Charge Imposed by Committee

12. A charge for services provided by the Committee is payable by strawberry growers at the point and time of purchase of strawberry runners, and is to be collected by strawberry runner growers or their agents by arrangement with and on behalf of the Committee.
13. The first charge imposed by the Committee shall be at the uniform rate of \$12.00 per 1000 runners and will remain in force until 30 April 2001.
14. A charge imposed by the Committee must not at any time during the term of the Order exceed the rate of \$16 per 1,000 runners.
15. The charge is payable to the Committee prior to 30 June each year.

Voting

16. For the purposes of voting in accordance with section 49 of the Act, growers shall be allocated votes as follows.

Total number of runners purchased by grower in previous financial year	Number of votes
Less than 20,000	1
20,000 – 75,000	2
75,001 – 150,000	3
Greater than 150,000	4

17. For the purpose of voting at a future poll on the question of the continuation of the Order, a grower who grew or produced strawberries in the preceding year is eligible to vote and each grower shall be allocated one vote.

Meetings

18. The Committee must hold an Annual Meeting in each financial year.
- (a) At the Annual Meeting the Chairperson of the Committee must report to growers on the operation and finances of the Committee during the previous 12 months.
 - (b) The timing of all meetings of the Committee, including the Annual General Meeting, is at the discretion of the Committee.

Financial Year

19. The financial year of the Committee is the period from 1 July to 30 June.

Penalty for Contravening the Order

20. A grower who fails to comply with the requirements of Clause 12 relating to the payment of a charge imposed by the Committee contravenes this Order and is liable to a penalty not exceeding 20 penalty units.

* * * * *

Submissions on the proposed Order are invited from persons ineligible to vote in the poll or other persons. Submissions should reach Stuart Holland, Senior Analyst Plant Industries, Department of Natural Resources and Environment, PO Box 500, East Melbourne 3002 by 18 September, 2002.

KEITH HAMILTON
Minister for Agriculture

Occupational Health and Safety Act 1985
VICTORIAN WORKCOVER AUTHORITY
Notice of Issue of Major Hazard Licence

On 16 August 2002, a licence under Part 8 of the Occupational Health and Safety (Major Hazard Facilities) Regulations 2000 was issued to Terminals Pty Ltd, 40 Wharf Road, Corio 3214 and authorises the facility, located at 40 Wharf Road, Corio Victoria, to be operated as a major hazard facility.

The Major Hazard Facility Licence was issued for a term of 5 years and will expire on 15 July 2007.

The licence did not include conditions.

The following Schedule 1 materials were authorised by the licence:

From Table 1 of Schedule 1

Material	UN Nos included or excluded under name
Nil	Nil

From Table 2 of Schedule 1

Material	Description
Compressed and liquefied gases	Compressed and liquefied gases of Class 2.1 or Subsidiary Risk 2.1
Flammable materials	Liquids which meet the criteria for Class 3 Packing Group I Materials
Flammable materials	Liquids which meet the criteria for Class 3 Packing Group II or III

BILL MOUNTFORD
Chief Executive

Tobacco Act 1987

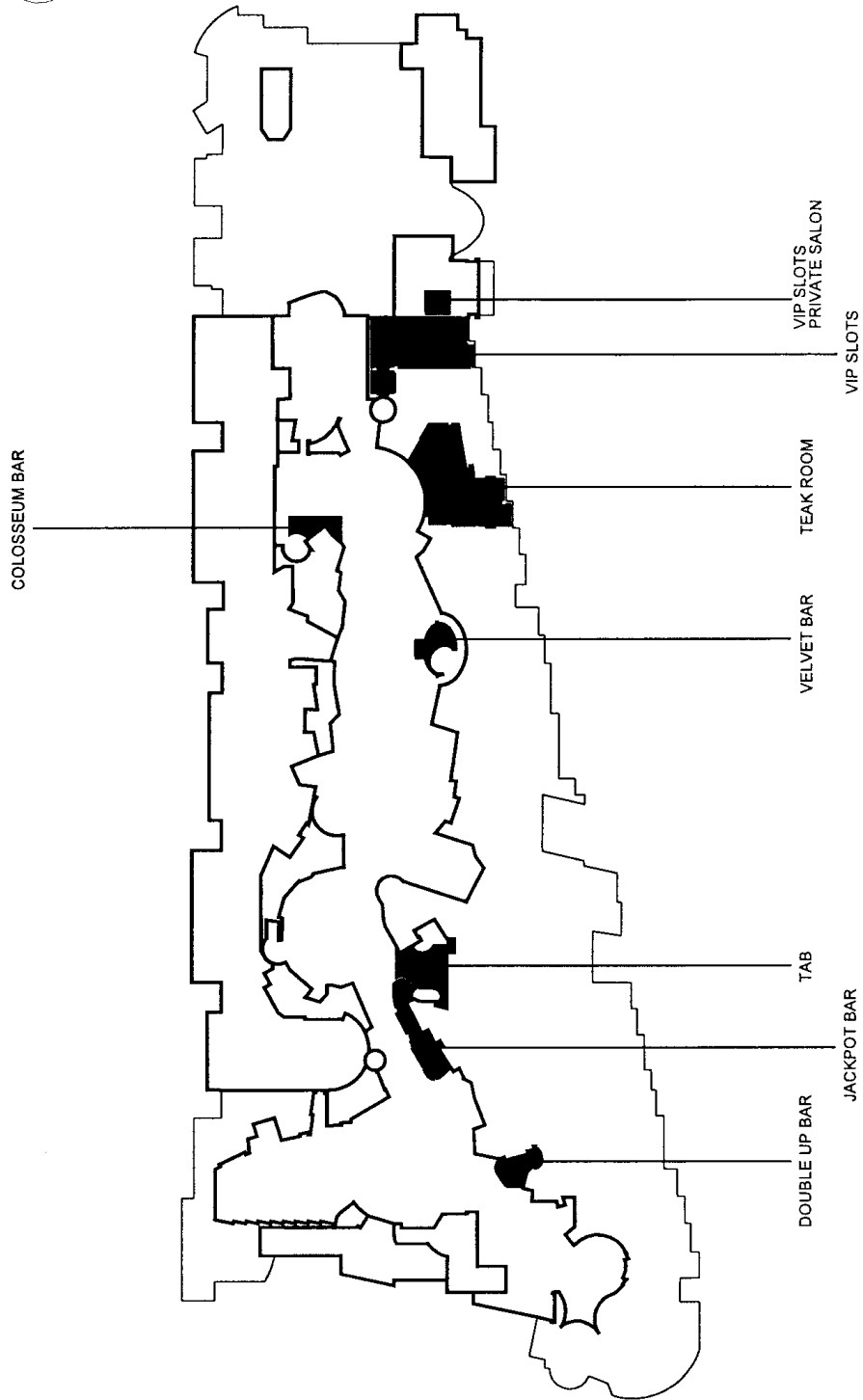
DECLARATION PURSUANT TO SECTION 5I(4) OF THE **TOBACCO ACT 1987**

I, John Thwaites, Minister for Health, declare the areas of Crown Casino which are listed below and shaded on the attached maps to be declared smoking areas for the purposes of section 5I(4) of the **Tobacco Act 1987** (“the Act”):

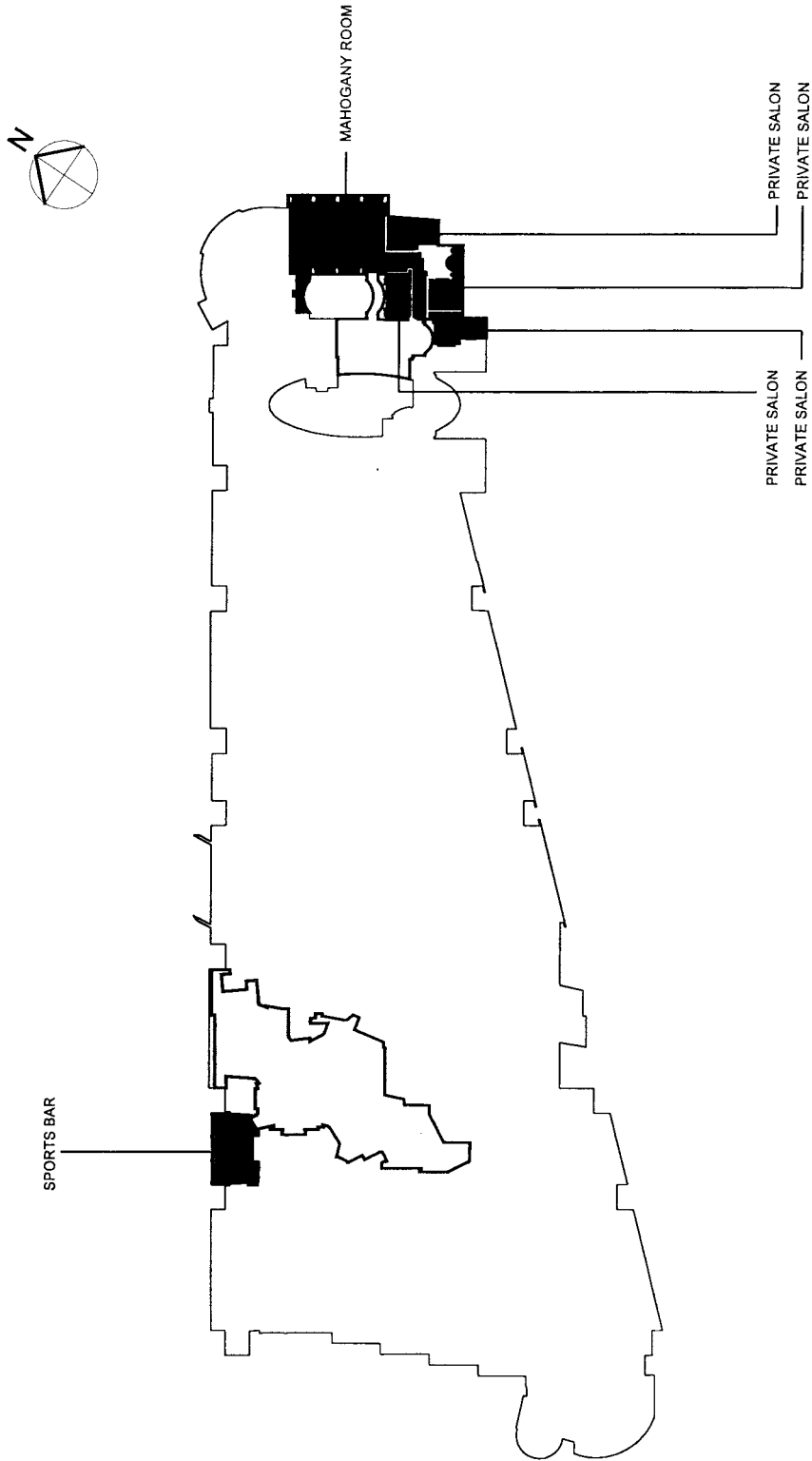
1. the following areas, which in my opinion are bar areas within the meaning of that term in the Act:
 - the Jackpot Bar, Velvet Bar, Colosseum Bar (excluding the dining area), and Double Up Bar, all located on the Ground Level;
 - the Sports Bar located on Level 1;
 - the Vegas Bar located on the Basement Level.
2. the following areas, which in my opinion are high roller rooms within the meaning of that term in the Act:
 - the Private Salons located on Levels 29 and 36 of Crown Towers;
 - the Mahogany Room and Private Salons located on Level 1 of Crown Towers;
 - the Teak Room, VIP Slots Room and VIP Slots Private Salon located on the Ground Floor.
3. the following areas, which in my opinion are TAB areas within the meaning of that term in the Act:
 - the main TAB area (excluding the dining area) located on the Ground Level;
 - the Vegas TAB area located on the Basement Level.

This declaration takes effect on and from 1 September 2002.

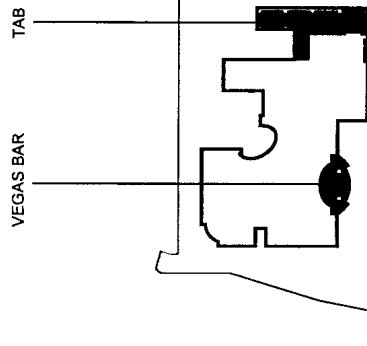
GROUND FLOOR



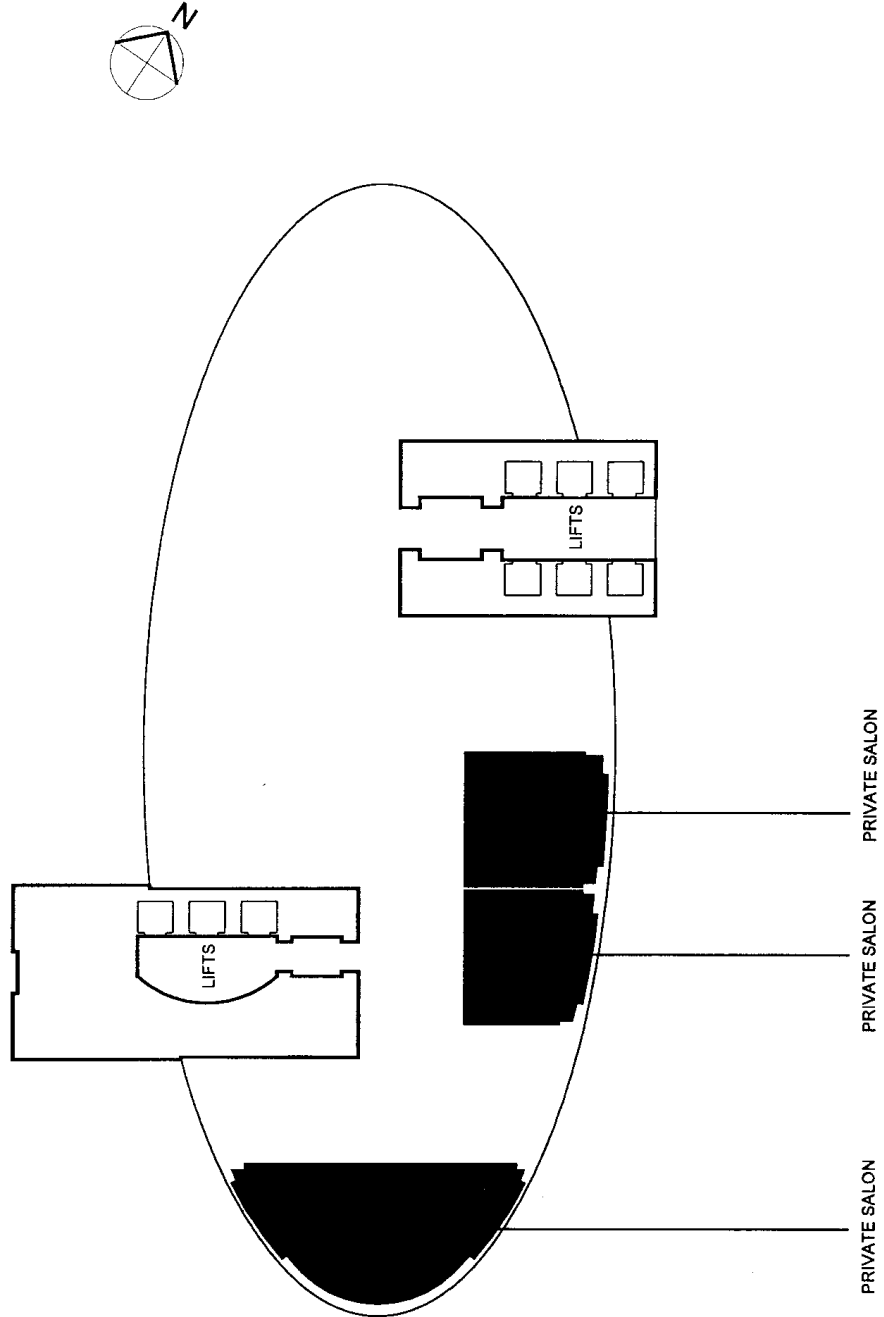
LEVEL 1

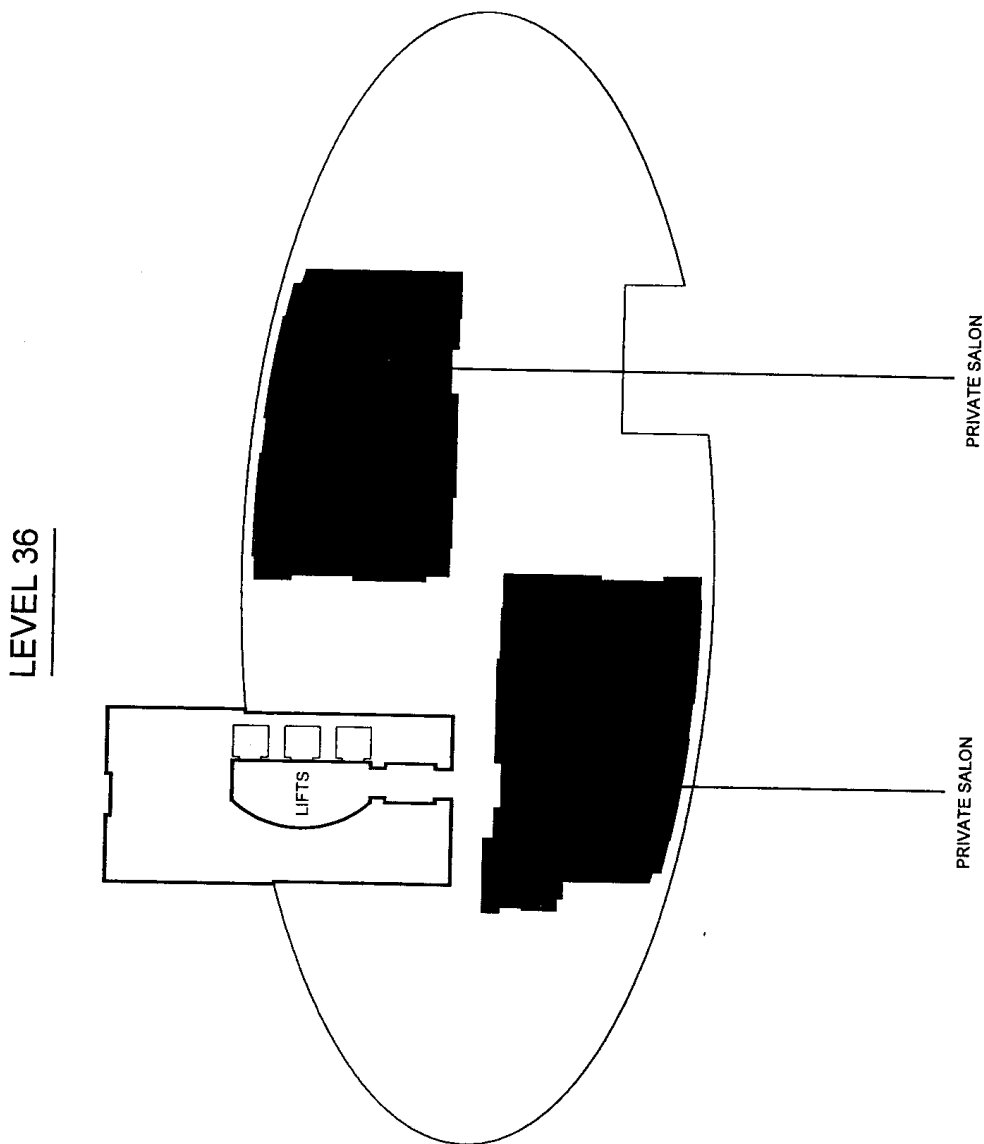


BASEMENT LEVEL 2



LEVEL 29





Dated 23 August 2002

HON JOHN THWAITES MP
Minister for Health

Planning and Environment Act 1987
CAMPASPE PLANNING SCHEME

Notice of Approval of Amendment
Amendment C19

The Minister for Planning has approved Amendment C19 to the Campaspe Planning Scheme.

The Amendment comes into operation on the date this notice is published in the Government Gazette.

The Amendment rezones land on Treacey Road, Gunbower from Rural Zone to Special Use Zone 1 to provide for the development of the Gunbower wastewater treatment plant.

A copy of the Amendment can be inspected, free of charge, during office hours, at the Department of Infrastructure, Planning Information Centre, Upper Plaza, Nauru House, 80 Collins Street, Melbourne; the Department of Infrastructure, Northern Region, 57 Lansell Street, Bendigo and at the offices of the Campaspe Shire Council, corner Hare and Heygarth Streets, Echuca.

PAUL JEROME
Executive Director
Planning, Heritage and
Building Division
Department of Infrastructure

Planning and Environment Act 1987
CARDINIA PLANNING SCHEME

Notice of Approval of Amendment
Amendment C30

The Minister for Planning has approved Amendment C30 to the Cardinia Planning Scheme.

The Amendment comes into operation on the date this notice is published in the Government Gazette.

The Amendment rezones land at Lot 3 LP142486 McGregor Road, Pakenham and Lot 4 LP142486 Kooweerup Road, Pakenham, from part Rural Zone and part Industrial 1 Zone to a Residential 1 Zone.

A copy of the Amendment can be inspected, free of charge, during office hours, at the Department of Infrastructure, Planning Information Centre, Upper Plaza, Nauru House, 80 Collins Street, Melbourne and at the offices

of the Cardinia Shire Council, Henty Way, Pakenham.

PAUL JEROME
Executive Director
Planning, Heritage and
Building Division
Department of Infrastructure

Planning and Environment Act 1987

DAREBIN PLANNING SCHEME

Notice of Approval of Amendment
Amendment C35

The Minister for Planning has approved Amendment C35 to the Darebin Planning Scheme.

The Amendment comes into operation on the date this notice is published in the Government Gazette.

The Amendment rezones land known as 679–685 High Street, Preston from Industrial 3 Zone and Residential 1 Zone to Business 3 Zone and applies the Environmental Audit Overlay to the site. — 890.

The Minister has granted the following permits under Division 5 Part 4 of the Act:

Permit No.: D8/02.

Description of land: 679–685 High Street, Preston.

A copy of the Amendment and permit/s can be inspected, free of charge, during office hours, at the Department of Infrastructure, Planning Information Centre, Upper Plaza, Nauru House, 80 Collins Street, Melbourne and at the offices of the Darebin City Council, 274 Gower Street, Preston.

PAUL JEROME
Executive Director
Planning, Heritage and
Building Division
Department of Infrastructure

Planning and Environment Act 1987

HOBSONS BAY PLANNING SCHEME

Notice of Approval of Amendment
Amendment C28

The Minister for Planning has approved Amendment C28 to the Hobsons Bay Planning Scheme.

The Amendment comes into operation on the date this notice is published in the Government Gazette.

The Amendment rezones the land described as the former Altona Green Secondary School site, Victoria Street, Altona Meadows from Public Use Zone 2 – Education to part Residential 1 Zone and part Public Park and Recreation Zone; and the Council Reserves in O’Shannessy and Elizabeth Courts, Altona Meadows from Public Park and Recreation Zone to Residential 1 Zone.

A copy of the Amendment can be inspected, free of charge, during office hours, at the Department of Infrastructure, Planning Information Centre, Upper Plaza, Nauru House, 80 Collins Street, Melbourne and at the offices of the Moreland City Council, 90 Bell Street, Coburg.

PAUL JEROME
Executive Director
Planning, Heritage and
Building Division
Department of Infrastructure

Planning and Environment Act 1987

MELBOURNE PLANNING SCHEME

Notice of Approval of Amendment

Amendment C72

The Minister for Planning has approved Amendment C72 to the Melbourne Planning Scheme.

The Amendment comes into operation on the date this notice is published in the Government Gazette.

The Amendment extends the expiry dates for the Urban Design and Mixed Use Zone Local Planning Policies and Design and Development Overlays (Height Controls) from 31 August 2002 to 31 December 2002.

The Amendment relates to land within the Melbourne Planning Scheme, in particular land affected by the Design and Development Overlays (Height Controls).

A copy of the Amendment can be inspected, free of charge, during office hours, at the Department of Infrastructure, Planning Information Centre, Upper Plaza, Nauru House, 80 Collins Street, Melbourne and at the offices

of the Melbourne City Council, 6th Floor, Council House, 200 Little Collins Street, Melbourne.

PAUL JEROME
Executive Director
Planning, Heritage and
Building Division
Department of Infrastructure

Planning and Environment Act 1987

YARRA RANGES PLANNING SCHEME

Notice of Approval of Amendment

Amendment C15

The Minister for Planning has approved Amendment C15 to the Yarra Ranges Planning Scheme.

The Amendment comes into operation on the date this notice is published in the Government Gazette.

The Amendment rezones land at No. 1602 Mt Dandenong Tourist Road (Lot 2 PS406478) ‘The Mill’, and No. 1606 Mt Dandenong Tourist Road (Lot 1 LP 6314) the former Olinda garage from a Rural Living Zone 1 to a Mixed Use Zone. It also removes the site specific controls for ‘The Mill’ which are included in Clause 52.03 of the planning scheme and applies an Environmental Audit Overlay to the land at 1606 Mt Dandenong Tourist Road.

The Minister has granted the following permit under Division 5 Part 4 of the Act:

Permit No.: YR – 2000/1537.

Description of land: 1606 Mt Dandenong Tourist Road, Olinda

A copy of the Amendment and permit can be inspected, free of charge, during office hours, at the Department of Infrastructure, Planning Information Centre, Upper Plaza, Nauru House, 80 Collins Street, Melbourne and at the offices of the Yarra Ranges Shire Council, Anderson Street, Lilydale.

PAUL JEROME
Executive Director
Planning, Heritage and
Building Division
Department of Infrastructure

Planning and Environment Act 1987
MAROONDAH PLANNING SCHEME
Notice of Lapsing of Amendment
Amendment C7

Pursuant to Section 30(1)(a) of the **Planning and Environment Act 1987**, Amendment C7 to the Maroondah Planning Scheme has lapsed.

The Amendment proposed to rezone land at 56 Vintner Avenue, Croydon from a Public Park and Recreation Zone to Residential 1 Zone.

The Amendment lapsed on 11 May 2002.

PAUL JEROME
Executive Director
Planning, Heritage and
Building Division
Department of Infrastructure

ORDERS IN COUNCIL

Crown Land (Reserves) Act 1978

**INCORPORATION OF COMMITTEES OF MANAGEMENT AND
APPOINTMENT OF CHAIRPERSONS**

The Governor in Council under section 14A(1) of the **Crown Land (Reserves) Act 1978**, being satisfied that it is in the public interest to declare to be corporations the Committees of Management appointed under section 14(2) of the Act of the lands described in Column 1 of the schedule hereunder:—

- (a) declares that the Committees of Management shall be corporations;
(b) assigns the names shown in Column 2 to the corporations; and

under section 14B(3) of the Act, appoints the persons listed in Column 3 to be Chairpersons of the corporations.

SCHEDULE

Column 1 Reserve details	Column 2 Corporate name	Column 3 Chairperson
Seville Cricket and Recreation Reserve – The remaining land in the Township of Seville (formerly Parish of Wandin Yallock) temporarily reserved for Cricket and other purposes of Public Recreation by Order in Council of 20 August, 1883 (vide Govt. Gazette of 24 August, 1883 pages 1932/33) and for the additional purpose of Public Park by Order in Council of 16 June, 1890 (vide Govt. Gazette of 20 June, 1890 – page 2534) [Rs 1084].	Seville Cricket and Recreation Reserve Committee Incorporated	Ian JOHNSON
Kiewa Public Recreation Reserve – The remaining lands in the Parish of Murrumbungong temporarily reserved for Public Recreation by Orders in Council of 4 July, 1899; 1 June, 1946 and 11 March, 1970 [Rs 815].	Kiewa Memorial Park Reserve Committee Incorporated	Stephen STEWART
Murmungee Public Recreation Reserve – The land in the Parish of Murmungee temporarily reserved for Public Recreation by Order in Council of 22 December, 1939 (vide Government Gazette of 29 December, 1939 – page 4341) [Rs 5009].	Murmungee Recreation Reserve Committee Incorporated	Ronald FERGUSON
Wombelano Mechanics Institute Reserve – The land in the Township of Wombelano (formerly Township of Konnepra) permanently reserved for a Mechanics' Institute by Order in Council of 15 January, 1906 (vide Government Gazette of 24 January, 1906 – page 599) [Rs 6097].	Wombelano Fire Shed Committee of Management Incorporated	David HOBBS

Column 1 Reserve details	Column 2 Corporate name	Column 3 Chairperson
Dooen Public Hall Reserve – The lands in the Parish of Dooen temporarily reserved for Public Recreation by Orders in Council of 11 January, 1949 and 16 September, 1997 (vide Govt. Gazettes of 19 January, 1949 – page 346 and 18 September, 1997 – page 2640 respectively) [Rs 6095].	Dooen Public Hall Reserve Incorporated	Mark William JOHNS
Jeparit Public Recreation Reserve – The lands in the Parish of Jeparit temporarily reserved for Public Recreation by Orders in Council of 18 October, 1927 and 20 September, 1960 (vide Govt. Gazettes of 26 October, 1927 – page 3168 and 28 September, 1960 – page 3164 respectively) and the adjoining permanent public purposes reservation along the east bank of the Wimmera River [Rs 1563].	Jeparit Recreation Reserve Committee of Management Incorporated	Gary SMITH
Kellalac Public Recreation Reserve – The lands in the Parish of Kellalac temporarily reserved for Public Recreation by Orders in Council of 21 May, 1940; 30 April, 1957 and 4 October, 1983 (vide Govt. Gazettes of 22 May, 1940 – page 2022; 8 May, 1957 page – 1497 and 12 October, 1983 page – 3345 respectively) [Rs 5038 & Rs 7542].	Kellalac Recreation Reserve Incorporated	Rodney Ian KRANZ
Kanagulk Public Hall & Recreation Reserve – The land in the Parish of Telangatuk temporarily reserved for Public Hall & Public Recreation by Order in Council of 6 July, 1954 (vide Government Gazette of 14 July, 1954 – page 4762) [Rs 7270].	Kanagulk Memorial Reserve Incorporated	Helen Mary LYON
Warracknabeal Racecourse and Public Recreation Reserve – The remaining lands in the Township of Warracknabeal being Crown Allotments 1, 2, 2A, 7A, 8, 9 & 10, Section 26 temporarily reserved and deemed to be temp. reserved for Racecourse and Public Recreation by various Orders in Council [Rs 916].	Warracknabeal Racecourse and Recreation Reserve Incorporated	Lindsay Bickford HEWITT

This Order is effective from the date on which it is published in the Government Gazette.

Dated 27 August 2002

Responsible Minister
SHERRYL GARBUTT
Minister for Environment and Conservation
HELEN DOYE
Clerk of the Executive Council

Crown Land (Reserves) Act 1978

**DISSOLUTION OF THE YARRA RIVER
MARITIME RESERVE COMMITTEE OF
MANAGEMENT INCORPORATED**

The Governor in Council under Section 14A(7) of the **Crown Land (Reserves) Act 1978** dissolves the "Yarra River Maritime Reserve Committee of Management Incorporated" (constituted by Order in Council of 20 December, 1994 vide Government Gazette of 22 December, 1994 page - 3477). — Rs 37043.

This Order is effective from the date on which it is published in the Government Gazette.

Dated 27 August 2002

Responsible Minister
SHERRYL GARBUTT
Minister for Environment
and Conservation

HELEN DOYE
Clerk of the Executive Council

Land Act 1958

**APPROVAL BY THE GOVERNOR IN
COUNCIL TO THE SALE OF CROWN
LAND BY PRIVATE TREATY**

Order in Council

The Governor in Council, pursuant to Sections 99A(1)(a) & 99A(2) of the **Land Act 1958**, approves the sale by private treaty of the 2 parcels of Crown Land described in Schedule Number 99A/05/2002 attached to the Order.

Dated 27 August 2002

Responsible Minister:
JOHN LENDERS MP
Minister for Finance

HELEN DOYE
Clerk of the Executive Council

SCHEDULE No. 99A/05/2002

**Properties to be Sold by the Department of
Natural Resources and Environment**

1. DESCRIPTION: Allotments 5A & 11A
Parish of Berrook

AREA: 702.8 hectares
OP121148

PROPERTY ADDRESS: Braun Road
Berrook

2. DESCRIPTION: Allotment 2001
Parish of Berrook

AREA: 950.8 hectares
OP121656

PROPERTY ADDRESS: Braun Road
Berrook

Local Government Act 1989

**ALTERATION OF WARD BOUNDARIES OF
CASEY CITY COUNCIL**

Order In Council

The Governor in Council hereby directs that:

- a) Under Section 220S (1)(a) of the **Local Government Act 1989**, this Order comes into operation on the day it is published in the Government Gazette; and
- b) Under Section 220Q (k), (l) and (m) of the **Local Government Act 1989**, on the day this Order comes into operation the boundaries of the wards, names of the wards and number of Councillors of the Casey City Council shall be fixed as described in the Schedule to this Order.
- c) Under Section 220Q (n) of the **Local Government Act 1989**, the number of councillors assigned to each of the wards fixed as described in the Schedule to this Order shall be one.

Dated 27 August 2002

Responsible Minister
BOB CAMERON MP
Minister for Local Government

HELEN DOYE
Clerk of the Executive Council

SCHEDULE
Boundaries of the Wards of
Casey City Council
Altered and Redefined

Four Oaks Ward

Commencing on the Dandenong Creek at the Monash Freeway being a point on the north-western boundary of the City; thence south-easterly by the Monash Freeway to a point in line with the road forming the north-western boundary of lot 727 on Plan of Subdivision 115049; thence north-easterly by a line and the north-western boundary of that lot to James Cook Drive; thence south-easterly by that drive to Matthew Flinders Avenue; thence northerly by that avenue to Heatherton Road; thence easterly by that road to Belgrave–Hallam Road; thence north-easterly and northerly by that road to the northern boundary of the City, and thence westerly, north-westerly, westerly and southerly by the city boundary to the point of commencement.

Myuna Ward

Commencing on the South Gippsland Freeway at the Hallam Main Drain, being a point on the western boundary of the City; then generally easterly by the Hallam Main Drain to Hallam South Road; thence northerly by that road to Princes Highway; thence south-easterly by that highway to the Electricity Transmission Line; thence northerly by that transmission line to the Monash Freeway (Hallam Bypass); thence north-westerly by that freeway and the Monash Freeway to the north-western boundary of the City, and thence generally southerly, easterly and again southerly by the city boundary to the point of commencement.

Edrington Ward

Commencing on the Belgrave–Hallam Road at Horswood Road being a point on the northern boundary of the City; thence generally southerly by the Belgrave–Hallam Road to Ernst Wanke Road; thence generally south-easterly by that road to Quarry Road thence easterly by that road to a point in line with the north-eastern boundary of the land on Plan of Subdivision

412433; thence south-easterly by a line and that boundary to the northern boundary of the land on Plan of Subdivision 428858; thence easterly and south-easterly by that subdivision and further south-easterly by a line in continuation to Hessel Road; thence southerly by that road and a line in continuation to Grant Close; thence further southerly by that close and a line in continuation to the Princes Highway; thence easterly by that highway to Coniston Avenue; thence southerly by that avenue and easterly by Mansfield Street to Windemere Street; thence southerly by that street to the north-western angle of Lot 175 Plan of Subdivision 111396; thence southerly by the western boundary of that lot to the Melbourne to Berwick railway; thence south-easterly by that railway to Clyde Road; thence southerly by that road to the Princes Freeway; thence south-easterly by that freeway to the eastern boundary of the City, and thence generally northerly and westerly by the city boundary to the point of commencement.

Araluen Ward

Commencing on the Monash Freeway at a point in line with the road forming the north-western boundary of lot 727 on Plan of Subdivision 115049; thence north-easterly by a line and the north-western boundary of that lot to James Cook Drive; thence south-easterly by that drive to Matthew Flinders Avenue; thence northerly by that avenue to Heatherton Road; thence easterly by that road to Belgrave–Hallam Road; thence south-easterly by that road and further south-easterly and southerly by Narre Warren North Road to the Monash Freeway (Hallam Bypass), and thence north-westerly by that freeway to the point of commencement.

Oatlands Ward

Commencing on the Narre Warren–Cranbourne Road at Golf Links Road; thence northerly by Narre Warren–Cranbourne Road and Narre Warren North Road to Ernst Wanke Road; thence generally south-easterly by that road to Quarry Road; thence easterly by that road to a point in line with the north-eastern boundary of the land on Plan of Subdivision 412433; thence south-easterly by a line and that boundary to the northern boundary of the land on Plan of Subdivision 428858; thence easterly and south-easterly by that subdivision and

further south-easterly by a line in continuation to Hessel Road; thence southerly by that road and a line in continuation to Grant Close; thence further southerly by that close and a line in continuation to the Princes Highway; thence easterly by that highway to Coniston Avenue; thence southerly by that avenue and easterly by Mansfield Street to Windemere Street; thence southerly by that street to the north-western angle of Lot 175 Plan of Subdivision 111396; thence southerly by the western boundary of that lot to the Melbourne to Berwick railway; thence south-easterly by that railway to Clyde Road; thence southerly by that road to a point in line with Golf Links Road, and thence westerly by a line and Golf Links Road to the point of commencement.

Brechin Ward

Commencing on the Narre Warren North Road at the Monash Freeway (Hallam Bypass); thence southerly by the Narre Warren North Road and the Narre Warren–Cranbourne Road to Baringa Park Drive; thence westerly by that drive to the River Gum Creek Reserve; thence generally north-westerly by that reserve to the eastern boundary of Parish of Eumemmerring; thence southerly by the eastern boundary of that parish to Ormond Road; thence westerly by that road to the River Gum Creek Reserve; thence north-westerly by that reserve to Hallam Road; thence northerly by that road and Hallam South Road to the Princes Highway; thence south-easterly by that highway to the Electricity Transmission Line; thence northerly by that transmission line to the Monash Freeway (Hallam Bypass); thence south-westerly by that freeway to the point of commencement.

River Gum Ward

Commencing on the South Gippsland Freeway at the Hallam Main Drain, being a point on the western boundary of the City; thence generally easterly by the Hallam Main Drain to Hallam Road; thence southerly by that road to the River Gum Creek Reserve; thence south-easterly by that reserve (adjacent to Coral Drive) to Ormond Road; thence easterly by that road to the eastern boundary of the Parish of Eumemmerring; thence southerly and westerly by the eastern and southern boundaries of that parish to the Western Port Highway, being a point on the western boundary of the City, and thence northerly by the city boundary to the point of commencement.

Springfield Ward

Commencing on the Narre Warren–Cranbourne Road at Golf Links Road; thence southerly by Narre Warren–Cranbourne Road to Glasscocks Road; thence easterly by that road and Pound Road to Clyde Road; thence northerly by that road to O’Shea Road; thence easterly by that road and further easterly and north-easterly by a proposed road reservation to the Princes Freeway; thence generally north-westerly by that freeway to Clyde Road at point in line with Golf Links Road, and thence westerly by a line and Golf Links Road to the point of commencement.

Strathard Ward

Commencing on the southern boundary of Parish of Eumemmerring at Evans Road; thence southerly by Evans road to the Melbourne to Cranbourne Railway; thence south-easterly by that railway to Camms Road; thence easterly by that road to Narre Warren–Cranbourne Road; thence northerly by that road to Baringa Park Drive; thence westerly by that drive to the River Gum Creek Reserve; thence generally north-westerly by that reserve to the eastern boundary of Parish of Eumemmerring; thence southerly and westerly by the eastern and southern boundary of that parish to the point of commencement.

Mayfield Ward

Commencing on Western Port Highway at Hall Road being a point on the western boundary of the City; thence northerly by the city boundary to the southern boundary of Parish of Eumemmerring; thence easterly by that boundary to Evans Road; thence southerly by that road to the Melbourne to Cranbourne Railway; thence south-easterly by that railway to Camms Road; thence easterly by that road to Narre Warren–Cranbourne Road; thence northerly by that road to Glasscocks Road; thence easterly by that road and Pound Road to Berwick–Cranbourne Road; thence southerly and westerly by that road and further westerly by Sladen Street and the Cranbourne–Frankston Road to Hall Road, and thence westerly by that road to the point of commencement.

Balla Balla Ward

Commencing on Western Port Highway at Hall Road being a point on the western

boundary of the City; thence easterly by Hall Road to the Cranbourne–Frankston Road; thence easterly by that road, Sladen Street and further easterly and northerly by the Berwick–Cranbourne Road to O’Shea Road; thence easterly by that road and further easterly and north-easterly by a proposed road reservation to the Princes Freeway being a point on the eastern boundary of the City, and thence generally south-easterly, westerly and northerly by the city boundary to the point of commencement.

Local Government Act 1989

**ALTERATION OF WARD BOUNDARIES OF
HUME CITY COUNCIL**

Order in Council

The Governor in Council hereby directs that:

- a) Under Section 220S (1)(a) of the **Local Government Act 1989**, this Order comes into operation on the day it is published in the Government Gazette; and
- b) Under Section 220Q (k), (l) and (m) of the **Local Government Act 1989**, on the day this Order comes into operation the boundaries of the wards, names of the wards and number of Councillors of the Hume City Council shall be fixed as described in the Schedule to this Order.
- c) Under Section 220Q (n) of the **Local Government Act 1989**, the number of councillors assigned to each of the wards fixed as described in the Schedule to this Order shall be one.

Dated 27 August 2002

Responsible Minister
BOB CAMERON MP
Minister for Local Government

HELEN DOYE
Clerk of the Executive Council
SCHEDULE

**Boundaries of the Wards of Hume City
Council**

Altered and Redefined

Evans Ward

Commencing on the Maribyrnong River at Deep Creek being a point on the south-western boundary of the City; thence generally northerly

by Deep Creek to the Melbourne Airport boundary; thence generally north-westerly, easterly, northerly, south-easterly and again northerly by that boundary to Sunbury Road; thence easterly by that road to Oaklands Road; thence northerly by that road to Somerton Road; thence westerly by that road and the northern boundary of allotment 33B and 33A, No Section, Township of Bulla to Deep Creek; thence generally northerly by that creek to the northern boundary of Parish of Bollinda being a point on the northern boundary of the City, thence generally westerly by the city boundary to Riddell Road; thence southerly and south-easterly by that road to the Melbourne to Sunbury Railway; thence southerly by that railway to the Calder Freeway, being a point on the western boundary of the City and thence generally south-easterly by the city boundary to the point of commencement.

Jackson Ward

Commencing on the northern boundary of the City at Riddell Road; thence southerly and south-easterly by Riddell Road to the Melbourne to Sunbury Railway; thence southerly by that railway to the Calder Freeway, being a point on the western boundary of the City, and thence north westerly, northerly and easterly by the city boundary to the point of commencement.

Aitken Ward

Commencing on the Merri Creek at Craigieburn Road East; being a point on the eastern boundary of the City; thence westerly by Craigieburn Road East to the Hume Freeway; thence by a line to the intersection of Crockett Avenue and Hothlyn Drive; thence south-westerly and westerly by Hothlyn Drive to Bridgewater Road; thence southerly by that road to the southern boundary of Plan of Subdivision 219418; thence westerly by that boundary and the southern boundary of Plans of Subdivision 422562 and 446771 to the eastern boundary of Lot 525 Plan of Subdivision 446771; thence northerly and westerly by that lot to Dewvale Place; thence easterly and northerly by that place and further northerly by Lakes Drive to Fairways Boulevard; thence easterly by that boulevard to the eastern boundary of the Craigieburn Public Golf Course; thence northerly by that boundary to Craigieburn Road;

thence westerly by that road and a line in continuation to Deep Creek; thence generally north-easterly by that creek to the northern boundary of the City, and thence easterly and southerly by the city boundary to the point of commencement.

Woodlands Ward

Commencing on the Deep Creek at a point in line with Craigieburn Road; thence easterly by a line and Craigieburn Road to the eastern boundary of the Craigieburn Public Golf Course; then southerly by that boundary to Fairway Boulevard; thence westerly by that boulevard to Lakes Drive at the north-eastern angle of Lot 78 Plan of subdivision 425221; thence southerly by that drive and further southerly and easterly by Dewvale Place to the eastern boundary of Lot 525 Plan of subdivision 446771; thence southerly by that boundary and easterly by the southern boundary of that plan to the south-western angle of Lot 22 Plan of Subdivision 422562; thence southerly by a line to the north-western angle of lot 4109 Plan of Subdivision 441158; thence southerly by the western boundary of Plans of Subdivision 441158, 426356, and 423648 and further southerly by the western boundary of Lots 1269 to 1274 Plan of Subdivision 337997 and a line in continuation to the Electric Transmission Line; thence south-westerly and southerly by that transmission line to Somerton Road; thence westerly by that road to Yuroke Creek; thence south-easterly by that creek to a point in line with Barry Road; thence westerly by a line to the Electric Transmission Line; then southerly by that transmission line to Broadmeadows Road Deviation; thence westerly by that road to Mickleham Road; thence northerly by that road to Moonee Ponds Creek; thence north-westerly by that creek to a point in line with Melbourne Airport Main East–West Runway; thence westerly by a line to Sunbury Road; thence north-westerly by that road to Oaklands Road; thence northerly by that road to Somerton Road; thence westerly by that road and the northern boundary of allotment 33B and 33A, No Section, Township of Bulla to Deep Creek; thence generally northerly by that creek to the point of commencement.

Merri Merri Ward

Commencing on the Merri Creek at Craigieburn Road East; being a point on the eastern boundary of the City; thence westerly by Craigieburn Road East to the Hume Freeway; thence by a line to the intersection of Crockett Avenue and Hothlyn Drive; thence south-westerly and westerly by Hothlyn Drive to Bridgewater Road; thence southerly by that road to the southern boundary of Plan of Subdivision 219418; thence westerly by that boundary and the southern boundary of Plan of subdivision 422562 to the south-western angle of Lot 22; thence southerly by a line to the north-western angle of lot 4109 Plan of Subdivision 441158; thence southerly by the western boundary of Plans of Subdivision 441158, 426356 and 423648 and further southerly by the western boundary of Lots 1269 to 1274 Plan of Subdivision 337997 and a line in continuation to the Electric Transmission Line; thence south-westerly and southerly by that transmission line to Somerton Road; thence easterly by that road to the Melbourne to Wodonga Railway; thence south-westerly by that railway to Barry Road; thence easterly by that road and a line in continuation to the Merri Creek being a point on the eastern boundary of the City, and thence generally north-westerly by the city boundary to the point of commencement.

Shankland Ward

Commencing on the Melbourne to Wodonga Railway at Somerton Road; thence south-westerly by that railway to Riggall Street; thence westerly and north-westerly by Riggall Street and a line in continuation to the Otway Crescent Drain; thence south-westerly by that drain to Yuroke Creek; thence north-westerly by that creek to Somerton Road, and thence easterly by that road to the point of commencement.

Airport Ward

Commencing on the Maribyrnong River at Deep Creek being a point on the south-western boundary of the City; thence generally northerly by Deep Creek to the Melbourne Airport boundary; thence generally north-westerly, easterly, northerly, south-easterly and again

northerly by that boundary to Sunbury Road; thence south-easterly by Sunbury Road to a point in line with the Melbourne Airport Main East–West Runway; thence easterly by a line to Moonee Ponds Creek; thence generally south-easterly by that creek to Mickleham Road; thence southerly by that road to Gladstone Park Drive; thence south-easterly by that drive and South Circular Road to Carrick Drive; thence south-westerly by that drive to Katrina Drive; thence easterly by that drive to the northern angle of Lot 1098 Plan of Subdivision 89556; thence south-easterly by the north-eastern boundary of lots 1098, 1095, and 1094, and southerly by the easterly boundary of lots 1093 and 1092 to the southern boundary of lot 1092 Plan of Subdivision 89556; thence easterly by a line in continuation to the Western Ring Road being a point on the south boundary of the City, and thence south-westerly, generally westerly and generally north-westerly by the city boundary to the point of commencement.

Ningulabul Ward

Commencing on the Western Ring Road at Widford Street being a point on the southern boundary of the City; thence northerly by Widford Street to Riggall Street; thence westerly and north-westerly by Riggall Street and a line in continuation to the Otway Crescent Drain; thence south-westerly by that drain to Yuroke Creek; thence north-westerly by that creek to a point in line with Barry Road; thence westerly by a line to the Electric Transmission Line; then southerly by that transmission line to Broadmeadows Road Deviation; thence westerly by that road to Mickleham Road; thence southerly by that road to Gladstone Park Drive; thence south-easterly by that drive and South Circular Road to Carrick Drive; thence south-westerly by that drive to Katrina Drive; thence easterly by that drive to the northern angle of Lot 1098 Plan of Subdivision 89556; thence south-easterly by the north-eastern boundary of lots 1098, 1095, and 1094, and southerly the easterly boundary of lots 1093 and 1092 to the southern boundary of lot 1092 Plan of Subdivision 89556; thence easterly by a line in continuation to the Western Ring Road being a point on the southern boundary of the City, and thence generally easterly by the city boundary to the point of commencement.

Maygar Ward

Commencing on the Merri Creek at a point in line with Barry Road, being a point on the eastern boundary of the City; thence westerly by a line and Barry Road to the Melbourne to Wodonga Railway; thence southerly by that railway to Riggall Street; thence easterly by that street to Widford Street; thence southerly by that street to the Western Ring Road being a point on the southern boundary of the City, and thence north-easterly and northerly by the city boundary to the point of commencement.

Melbourne Cricket Ground Act 1933

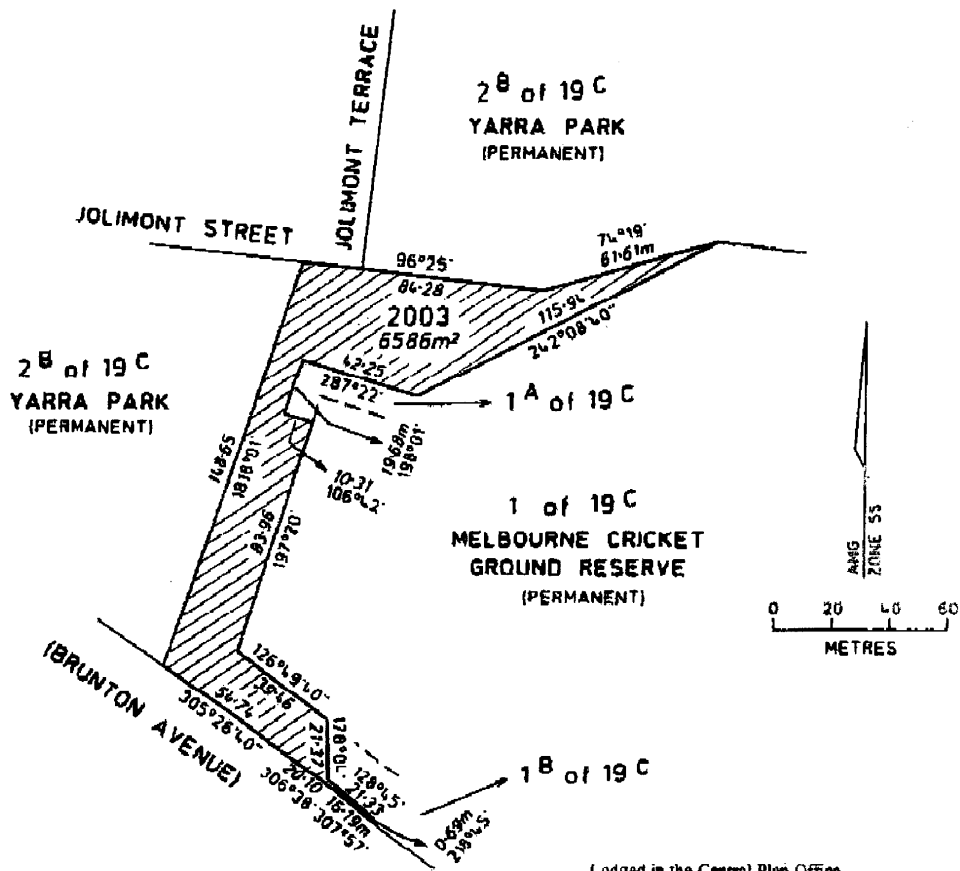
REVOCATION OF RESERVATION YARRA PARK

Order in Council

The Governor in Council under section 11A of the **Melbourne Cricket Ground Act 1933** revokes the following Order in Council and Crown grant to the extent that they apply to the land shown on plan of survey:

BOURKE – The permanent reservation of land deemed as Yarra Park of an area of 6586 square metres shown on the plan of survey LEGL./01-169:

- (i) the Order in Council dated 9 June 1873; and
- (ii) Crown grant Volume 600, Folio 119902.



Lodged in the Central Plan Office
 Plan Number *LEGL 101-167*
 Dated this *18* day of *December* 2001
[Signature]
 Surveyor-General

This Order is effective from the date on which it is published in the Government Gazette.

Dated 27 August 2002

Responsible Minister:
JUSTIN MADDEN MLC
Minister for Sports
and Recreation

HELEN DOYE
Clerk of the Executive Council

This page left blank intentionally

This page left blank intentionally

This page left blank intentionally

**SUBORDINATE LEGISLATION ACT 1994
NOTICE OF MAKING OF STATUTORY
RULES**

Notice is hereby given under Section 17 (2) of the **Subordinate Legislation Act 1994** of the making of the following Statutory Rules:

70. *Statutory Rule:* Whistleblowers Protection (Amendment) Regulations 2002
Authorising Act: Whistleblowers Protection Act 2001
Date of making: 27 August 2002
71. *Statutory Rule:* Prostitution Control (Amendment) Regulations 2002
Authorising Act: Prostitution Control Act 1994
Date of making: 27 August 2002

**SUBORDINATE LEGISLATION ACT 1994
NOTICE THAT STATUTORY RULES ARE
OBTAINABLE**

Notice is hereby given under Section 17 (3) of the **Subordinate Legislation Act 1994** that the following Statutory Rules were first obtainable from Information Victoria, 356 Collins Street, Melbourne on the date specified:

67. *Statutory Rule:* Confiscation (Amendment) Regulations 2002
Authorising Act: Confiscation Act 1997
Date first obtainable: 26 August 2002
Code A
68. *Statutory Rule:* Building (Legionella Risk Management) (Amendment) Regulations 2002
Authorising Act: Building Act 1993
Date first obtainable: 26 August 2002
Code A
69. *Statutory Rule:* Health (Registration of Premises) Regulations 2002
Authorising Act: Health Act 1958
Date first obtainable: 26 August 2002
Code A

As from 1 April 2002, the pricing structure for the Victoria Government Gazette and Victorian Government Legislation will be as follows.

Retail price will vary according to the number of pages in each special or periodical gazette. The table below sets out the prices that apply.

<i>Price Code</i>	<i>No. of Pages (Including cover and blank pages)</i>	<i>Price*</i>
A	1–16	\$3.65
B	17–32	\$5.40
C	33–48	\$7.40
D	49–96	\$11.50
E	97–144	\$14.85
F	145–192	\$17.55
G	193–240	\$20.25
H	241–288	\$21.55
I	289–352	\$24.25
J	353–416	\$28.35
K	417–480	\$32.35
L	481–544	\$37.75
M	545–608	\$43.15
N	609–672	\$48.55
O	673–736	\$53.90
P	737–800	\$59.30

**All Prices Include GST*

ADVERTISERS PLEASE NOTE

As from 29 August 2002

The last Special Gazette was No. 148 dated 27 August 2002

The last Periodical Gazette was No. 1 dated 4 June 2002

CONTENTS

	Page
Estates of Deceased Persons	2323
Government and Outer Budget Sector	
Agencies Notices	2334
Orders in Council	2358
Acts — Crown Land (Reserves); Land; Local Government; Melbourne Cricket Ground	
Private Advertisements	2323
Proclamations	2333

The Victoria Government Gazette is published by The Craftsman Press Pty. Ltd. with the authority of the Government Printer for the State of Victoria
© State of Victoria 2002

ISSN 0819-5471

This publication is copyright. No parts may be reproduced by any process except in accordance with the provisions of the Copyright Act.

Products and services advertised in this publication are not endorsed by The Craftsman Press Pty. Ltd. or the State of Victoria and neither of them accepts any responsibility for the content or the quality of reproduction. The Craftsman Press Pty. Ltd. reserves the right to reject any advertising material it considers unsuitable for government publication.

Address all enquiries to the Government Printer for the State of Victoria
Government Information and Communications Branch
Department of Premier and Cabinet
Level 3, 356 Collins Street
Melbourne 3000
Victoria Australia

RETAIL SALES

Information Victoria Bookshop
356 Collins Street Melbourne 3000.
Telephone enquiries 1300 366 356

City Graphics
Level 1, 520 Bourke Street
Melbourne 3000
Telephone enquiries (03) 9600 0977

Recommended Retail Price \$1.85 (includes GST)

Government and Outer Budget Sector Agencies please note:
STYLE REQUIREMENTS.

To ensure that material received can be reproduced, and that errors are minimised, the following guidelines are to be observed when submitting material by fax.

Fax resolution:

Material sent by fax should be transmitted using Fine Resolution (200 dots per inch by 200 dpi).

Font size:

Use 12 point (10 pitch) or larger.

Font Style:

Clear plain font styles, such as Helvetica, should be used.

Graphics:


Line drawings should be transmitted as large as possible to ensure clarity. Drawings up to A4 size sent by fax using Fine Resolution provide a good quality for reproduction.

Avoid:

Italics, underlining and full justification.

Ensure document is square when sending as documents that are sent skewed are difficult to read and process.

ISSN 0819-5471



9 770819 549380