

# Victoria Government Gazette

By Authority of Victorian Government Printer

**No. G 40 Thursday 2 October 2003**

[www.gazette.vic.gov.au](http://www.gazette.vic.gov.au)

---

**GENERAL**

---

TABLE OF PROVISIONS			
Private Advertisements	2531	Proclamations	2538
Estates of Deceased Persons		Government and Outer Budget Sector	
Bruce M. Cook & Associates	2531	Agencies Notices	2540
De Marco & Co	2531	Orders in Council	2569
Dwyer Mahon & Robertson	2531	Acts: Corrections;	
Findlay Arthur Phillips	2532	Crown Land (Reserves);	
Garden & Green	2532	Flora and Fauna Guarantee;	
Gilbert Bell & Co	2532	Local Government;	
Harris & Chambers	2532	Parliamentary Committees	
Henderson & Ball	2533		
John Stewart	2533		
Lucas Neale	2533		
McKean & Park	2533		
Macpherson & Kelley	2533		
Maddocks	2534		
Mills Oakley	2534		
O'Brien & Galante	2534		
Rigby Cooke	2534		
Russo Pellicano Carlei	2534		
Taylor Whelan & Whelan	2534		
Tolhurst Druce & Emmerson	2535		
Sales by the Sheriff	2535		
Unclaimed Moneys			
EM — Exell Moore	2537		
Jones Lang LaSalle (Vic.) Pty Ltd	2537		
Kliger Wood	2537		

---

**Advertisers Please Note**

As from 2 October 2003

The last Special Gazette was No. 179 dated 26 September 2003.

The last Periodical Gazette was No. 1 dated 12 June 2003.

---

**How To Submit Copy**

- See our webpage [www.craftpress.com.au](http://www.craftpress.com.au)
  - or contact our office on 9926 1233  
between 8.30 am and 5.30 pm Monday to Friday
-

**PRIVATE ADVERTISEMENTS**

ANGLICAN DIOCESE OF MELBOURNE  
Diocese Synod 2003

Notice is hereby given that the Archbishop of Melbourne has convened the first session of the meeting of the 48th Synod of the Anglican Church of Australia within the Diocese of Melbourne, Victoria, for Wednesday 8 October 2003 at 7.00 pm at the Cathedral Church of St Paul in the State of Victoria.

SID COOMBE  
Acting Registrar of the  
Diocese of Melbourne

DISSOLUTION OF PARTNERSHIP

Notice is hereby given that the partnership previously subsisting between Christopher Wadsworth, Ruby Wadsworth, Grant Myers and Leslie Myers trading as Myers Self Storage Pty Ltd, ABN 5809 5066 934, has been dissolved as at 19 September 2003.

DE MARCO & CO., solicitors  
209 Glenroy Road, Glenroy.

Re: Estate of ALFRED OLIVER JONES, deceased.

Creditors, next-of-kin or others having claims in respect of the estate of ALFRED OLIVER JONES of 16 Quentin Road, Chadstone, in the State of Victoria, importer, manufacturer, who died on 9 May 2003, are to send particulars of their claims to the personal representative care of the undermentioned solicitors by 11 December 2003 after which date the personal representative will distribute the assets having regard only to the claims of which they then have notice.

BRUCE M. COOK & ASSOCIATES,  
barristers & solicitors,  
Level 19, AMP Tower,  
535 Bourke Street, Melbourne, Vic. 3000.

Re: PETAR MARIJIC, late of 1 Hartville Court, Thomastown, Victoria, retired process worker, deceased.

Creditors, next-of-kin and others having claims in respect of the estate of the deceased, who died on 21 March 2003, are required by the

trustee, Dragica Laboski of 46 Wodonga Crescent, Thomastown, Victoria, to send particulars to the trustee within sixty days from the publication hereof after which date the trustee may convey or distribute the assets, having regard only to the claims of which the trustee has notice.

DE MARCO & CO., solicitors,  
209 Glenroy Road, Glenroy 3046.

Re: Estate of EDITH MARY TIMMS, deceased.

Creditors, next-of-kin or others having claims in respect of the estate of EDITH MARY TIMMS, late of Wycheproof Hospital, Wycheproof, in the State of Victoria, married woman, deceased, who died on 22 April 2003, are to send particulars of their claim to the executors care of the undermentioned legal practitioners by 19 December 2003 after which date the executors will distribute the assets having regard only to the claims of which they then have notice.

DWYER MAHON & ROBERTSON,  
legal practitioners,  
Beveridge Dome,  
194-208 Beveridge Street, Swan Hill.

Re: Estate of GRAHAM JOHN KICK, deceased.

Creditors, next-of-kin or others having claims in respect of the estate of GRAHAM JOHN KICK, late of 146 Thurla Street, Swan Hill, in the State of Victoria, salesman, deceased, who died on 7 August 2003, are to send particulars of their claim to the executrix care of the undermentioned legal practitioners by 19 December 2003 after which date the executrix will distribute the assets having regard only to the claims of which she then has notice.

DWYER MAHON & ROBERTSON,  
legal practitioners,  
Beveridge Dome,  
194-208 Beveridge Street, Swan Hill.

Re: Estate of JOHN ALEXANDER CLARK.

Creditors, next-of-kin or others having claims in respect of the estate of JOHN

ALEXANDER CLARK, late of 70 Murlong Street, Swan Hill, in the State of Victoria, retired farmer, deceased, who died on 23 May 2003, are to send particulars of their claim to the executors care of the undermentioned legal practitioners by 19 December 2003 after which date the executors will distribute the assets having regard only to the claims of which they then have notice.

DWYER MAHON & ROBERTSON,  
legal practitioners,  
Beveridge Dome,  
194–208 Beveridge Street, Swan Hill.

---

Re: ARTHUR WYNDHAM WOODGATE, deceased.

Creditors, next-of-kin and others having claims in respect of the estate of ARTHUR WYNDHAM WOODGATE, late of 64 Florizel Street, Glen Iris, Victoria, who died on 24 May 2003, are required by Peter Wyndham Woodgate and Margaret Anne Woodgate, the executors of the estate of the deceased, to send particulars of their claims to the said executors care of the undermentioned solicitors by 1 December 2003 by which date they will distribute the assets of the estate having regard only to the claims of which they then have notice.

FINDLAY ARTHUR PHILLIPS, solicitors,  
Suite 9, Level 3,  
620 Chapel Street, South Yarra, Victoria.

---

Re: ERIC ALBERT SWAN, deceased.

Creditors, next-of-kin and others having claims in respect of the estate of the deceased, who died on 22 May 2003, are required by the trustee, Arthur Henry William Swan, to send particulars to him by 9 December 2003 after which date the trustee may convey or distribute the assets, having regard only to the claims of which he then has notice.

GARDEN & GREEN, solicitors,  
4 McCallum Street, Swan Hill 3585.

---

Creditors, next-of-kin and other persons having claims against the estate of EDITH ANNE McDONALD, late of Kellaston Nursing Home, 2–4 Park Street, Wendouree, Victoria, widow, who died on 5 March 2003, are required by the executor of her estate, Janet Anne Tritton

of 13 Seymour Avenue, Armadale, Victoria, registered nurse, and John Robert McDonald of Jalan Kalimaya, A24 Permata Hijau, Blok A, Jakarta Selatan 12210, Indonesia, civil engineer, to send particulars of their claims to them care of the undersigned by 3 December 2003 after which date they may convey or distribute the estate having regard only to the claims of which they then have notice.

GILBERT BELL & CO., lawyers,  
Level 9, 459 Collins Street, Melbourne.

---

MARGARET JESSIE HURLE, late of 6 Churchill Avenue, Cheltenham, home duties, deceased.

Creditors, next-of-kin and others having claims in respect of the estate of the deceased, who died on 5 September 2003, are required by the trustees, care of Harris & Chambers, lawyers of 338 Charman Road, Cheltenham, to send particulars to them by 3 December 2003 after which date the trustees may convey or distribute the assets, having regard only to the claims of which they then have notice.

HARRIS & CHAMBERS, lawyers,  
338 Charman Road, Cheltenham 3192.

---

ROBERT JAMES FEAR, also known Robert James Osborne, late of 1299A Nepean Highway, Cheltenham, driver, deceased.

Creditors, next-of-kin and others having claims in respect of the estate of the deceased, who died on 1 August 2003, are required by the trustee, care of Harris & Chambers, lawyers of 338 Charman Road, Cheltenham, to send particulars to him by 3 December 2003 after which date the trustee may convey or distribute the assets, having regard only to the claims of which he then has notice.

HARRIS & CHAMBERS, lawyers,  
338 Charman Road, Cheltenham 3192.

---

STUART GLADWISH WILLIAMSON, late of 6 Haines Street, Cheltenham, engineer, deceased. Creditors, next-of-kin and others having claims in respect of the estate of the deceased, who died on 26 August 2003, are required by the trustee, care of Harris & Chambers lawyers, of 338 Charman Road, Cheltenham, to send particulars to them by

3 December 2003 after which date the trustee may convey or distribute the assets, having regard only to the claims of which he then has notice.

HARRIS & CHAMBERS, lawyers,  
338 Charman Road, Cheltenham 3192.

---

Re: ATHALIA MAIE GILLON, late of 12 Rockbeare Grove, Ivanhoe, Victoria, home duties, deceased.

Creditors, next-of-kin and others having claims in respect of the estate of the deceased, who died on 6 July 2003, are required by the trustee, John Stephen Hart of 722 High Street, East Kew, Victoria, solicitor, to send particulars to the trustee by 20 December 2003 after which date the trustee may convey or distribute the assets, having regard only to the claims of which the trustee has notice.

HENDERSON & BALL, solicitors,  
722 High Street, East Kew 3102.

---

Re: NEIL HARRISON, late of 29–33 Chesterville Road, Glen Waverley, Victoria, but formerly of 8 Clyde Street, Glen Iris, retired deceased.

Creditors, next-of-kin and others having claims in respect of the estate of the deceased, who died on 20 June 2003, are required by the trustee, Peter Meredith Bond of 1A Anderson Street, Surrey Hills, Victoria, retired, to send particulars to the trustee by 20 December 2003 after which date the trustee may convey or distribute the assets, having regard only to the claims of which the trustee has notice.

HENDERSON & BALL, solicitors,  
722 High Street, East Kew 3102.

---

Re: WINIFRED LAURA RAYNOR, late of Mary MacKillop Nursing Home, 6 King Street, Hawthorn East, Victoria, retired shorthand writer, deceased.

Creditors, next-of-kin and others having claims in respect of the estate of the deceased, who died on 3 July 2003, are required by the trustee, John Stephen Hart of 722 High Street, East Kew, Victoria, solicitor, to send particulars to the trustee by 20 December 2003 after which date the trustee may convey or distribute the assets, having regard only to the claims of which the trustee has notice.

HENDERSON & BALL, solicitors,  
722 High Street, East Kew 3102.

---

Creditors, next-of-kin and others having claims in respect of the Will of ALBERT WILLIAM MURRAY, late of 2 Kiama Road, Flemington, Victoria, retired, deceased, who died on 25 August 2003, are requested to send particulars of their claims to the executor, Shirley Lillian Frost, care of the undermentioned legal practitioner by 3 December 2003 after which date she will distribute the assets having regard only as to the claims of which she then has notice.

JOHN STEWART, legal practitioner,  
290 Racecourse Road, Newmarket.

---

In the Will of ALMA WARD, late of Unit 2, 11 Bowen Street, Ferntree Gully, Victoria, pensioner, deceased. Creditors, next-of-kin and others having claims in respect of the estate of the abovenamed, who died on 26 May 2003, are required by the executor, Santa Maree O'Keefe of 11 Pendelton Place, Lysterfield, to send particulars of their claims to her care of the undermentioned solicitors, Lucas Neale, by 30 November 2003 after which date she will distribute the assets having regard only to the claims of which she then has notice.

LUCAS NEALE, solicitors,  
26 Station Street, Ferntree Gully 3156.

---

Re: LUCY VICTORIA MARTIN, late of Hilltop Nursing Home, 10 Hotham Street, Preston, Victoria, deceased. Creditors, next-of-kin and others having claims in respect of the estate of the deceased, who died on 3 July 2003, are required by the trustee, Geoffrey Percival Butt, to send particulars to the trustee care of the undermentioned solicitors by 12 December 2003 after which date the trustee may convey or distribute the assets, having regard only to the claims of which he then has notice.

McKEAN & PARK, lawyers & consultants,  
405 Little Bourke Street, Melbourne 3000.

---

Re: KENNETH JOHN BUTLER, late of Ripplebrook Aged Care Centre, Inverness Avenue, Clarinda, retired, deceased.

Creditors, next-of-kin and others having claims in respect of the estate of the deceased, who died on 14 April 2003, are required by the trustees, Michael James Carley of 19/54 William

Street, Frankston, Victoria, accountant and Gerard Desmond Kennedy of 28 First Street, Black Rock, Victoria, solicitor, to send particulars to the trustees by 30 November 2003 after which date the trustees may convey or distribute the assets, having regard only to the claims of which the trustees have notice.

MACPHERSON & KELLEY, solicitors,  
40–42 Scott Street, Dandenong 3175.

---

Re: JACQUELINE SIMONE TAYLOR, late of Tullamore Mercy Nursing Home, 72–76 Kerr Crescent, Montrose, Victoria, but formerly of 48 Cratloe Road, Mount Waverley, Victoria, home duties, deceased.

Creditors, next-of-kin and others having claims in respect of the estate of the deceased, who died on 17 June 2003, are required by the trustee, Perpetual Trustees Victoria Ltd of 360 Collins Street, Melbourne, Victoria, client relationship manager, to send particulars to the trustee by 8 December 2003 after which date the trustee may convey or distribute the assets, having regard only to the claims of which the trustee has notice.

MADDOCKS, lawyers,  
140 William Street, Melbourne 3000.

---

LEO MORTON HEYDON, also known as Les Morton Heydon, late of Royal Freemason's Homes of Victoria, 313 Punt Road, Prahran, Victoria, retired pharmacist and optometrist, deceased.

Creditors, next-of-kin and others having claims in respect of the estate of the deceased, who died on 19 September 2003, are required by the executor, ANZ Executors & Trustee Company Limited, ACN 006 132 332, of 530 Collins Street, Melbourne, to send particulars to it by 2 December 2003 after which date it may convey or distribute the assets having regard only to the claims of which it then has notice.

MILLS OAKLEY, lawyers,  
121 William Street, Melbourne.

---

DORIS IRENE MASON, late of 15 Waxman Parade, West Brunswick, Victoria, retired, deceased.

Creditors, next-of-kin and others having claims in respect of the estate of the abovenamed deceased, who died on 18 May 2003, are to send particulars of their claims to the executor, Nicholas James Galante, care of the undermentioned solicitors by 3 December

2003 after which date the said executor will distribute the assets having regard only to the claims of which he then has notice.

O'BRIEN & GALANTE, solicitors,  
27 Norwood Crescent, Moonee Ponds.

---

Creditors, next-of-kin or others having claims in respect of the estate of VALANTYNE JOAN JONES, late of 2 White Street, Avondale Heights, Victoria, home duties, deceased, who died on 28 May 2003, are to send particulars of their claims to the executors care of the undermentioned solicitors by 4 December 2003 after which date the executors will distribute the assets having regard only to the claims of which the executors then have notice.

RIGBY COOKE, solicitors,  
469 La Trobe Street, Melbourne 3000.

---

Re: MARIANO PUNTERI, late of 2 Tivoli Gardens, Rowville, Victoria, builder, deceased.

Creditors, next-of-kin and others having claims in respect of the estate of the deceased, who died on 13 December 2002, are required by the trustees, Carol Laura Punteri of 2 Tivoli Gardens, Rowville, Victoria, the spouse and Rocco Punteri of 1 Webster Street, Malvern East, Victoria, builder, the brother, to send particulars to the trustees by 5 December 2003 after which date the trustees may convey or distribute the assets, having regard only to the claims of which the trustees have notice.

RUSSO PELLICANO CARLEI, solicitors,  
43 Atherton Road, Oakleigh 3166.

---

Re: JAMES FRANCIS JOSEPH WHELAN, deceased.

Creditors, next-of-kin or others having claims in respect of the estate of JAMES FRANCIS JOSEPH WHELAN, deceased, late of 320 High Street, Golden Square, in the State of Victoria, who died on 11 September 2002, are to send particulars of their claim to John Francis Whelan, the executor, care of the undermentioned solicitors by 11 December 2003 after which date the executor will distribute the assets having regard only to the claims of which the executor then has notice.

TAYLOR WHELAN & WHELAN, solicitors,  
13 View Point, Bendigo.  
Telephone: (03) 5441 8766.

---



Re: JOHN ALAN SVANOSIO, deceased.

Creditors, next-of-kin or others having claims in respect of the estate of JOHN ALAN SVANOSIO, deceased, late of 216 McIvor Road, Bendigo, in the State of Victoria, who died on 11 March 2003, are to send particulars of their claim Annette Mary Whatmore and Peter John Svanosio, the executors, care of the undermentioned solicitors by 11 December 2003 after which date the executors will distribute the assets having regard only to the claims of which the executors then have notice. TAYLOR WHELAN & WHELAN, solicitors, 13 View Point, Bendigo. Telephone: (03) 5441 8766.

---

Re: JOAN HICKEY, deceased.

Creditors, next-of-kin and others having claims against the estate of JOAN HICKEY, late of 24A Oakleigh Crescent, Ormond, Victoria, widow, deceased, who died on 7 July 2003, are required to send particulars of their claims to John Patrick Toohey and Peter George Weller both of 520 Bourke Street, Melbourne, Victoria, solicitors, the executors of the said deceased, on or before 3 December 2003 after which date they will distribute the assets having regard only to the claims of which they then have notice. TOLHURST DRUCE & EMMERSON, solicitors, 520 Bourke Street, Melbourne.

---

Re: THORA MARTIN.

Creditors, next-of-kin and others having claims against the estate of THORA MARTIN, late of The Mews Aged Care Facility, 2A Warburton Street, Camberwell East, Victoria, spinster, deceased, who died on 28 June 2003, are required to send particulars of their claims to James Merlyn Martin, care of 520 Bourke Street, Melbourne, Victoria, the executor of the said deceased, on or before 3 December 2003 after which date he will distribute the assets having regard only to the claims of which he then has notice. TOLHURST DRUCE & EMMERSON, solicitors, 520 Bourke Street, Melbourne.

---

In the Supreme Court of the State of Victoria  
SALE BY THE SHERIFF

On Wednesday 29 October 2003 at 2.30 p.m. at the Sheriff's Office, 8-20 King Street, Oakleigh. (Unless process be stayed or satisfied).

All the estate and interest (if any) of Frederick Richard Heinze of 12 Exell Drive, Dandenong, joint proprietor with Susan Margaret Heinze of an estate in fee simple in the land described on Certificate of Title Volume 8918, Folio 170 upon which is erected a house known as 12 Exell Drive, Dandenong.

Registered Mortgage No. X252777E and Covenant No. F939652 affect the said estate and interest.

Terms – Cash/Eftpos  
(Debit Card only. No Credit Cards).  
SW-03-001997-5

Dated 25 September 2003

V. PARKIN  
Sheriff's Office

---

In the Supreme Court of the State of Victoria  
SALE BY THE SHERIFF

On Wednesday 29 October 2003 at 2.30 p.m. at the Sheriff's Office, 8-20 King Street, Oakleigh. (Unless process be stayed or satisfied).

All the estate and interest (if any) of Peter Iannazzo of 14 Orleans Road, Avondale Heights, proprietor of an estate in fee simple in the land described on Certificate of Title Volume 9621, Folio 404, upon which is erected two, two storey dual occupancy units and garages known as 2 Martens Court, Sunbury.

Registered Mortgage No. X050680J affects the said estate and interest.

Terms – Cash/Eftpos  
(Debit Cards only — No Credit Cards).  
SW-02-011033-4

Dated 25 September 2003

V. PARKIN  
Sheriff's Office

---

In the Supreme Court of the State of Victoria  
SALE BY THE SHERIFF

On Wednesday 29 October 2003 at 2.30 p.m. at the Sheriff's Office, 8-20 King Street, Oakleigh. (Unless process be stayed or satisfied).

All the estate and interest (if any) of P. Vranic and M. Vranic of 9 Marion Street, Dandenong as shown on Certificate of Title as Peter Drago Vranic and Maria Vranic, joint proprietors of an estate in fee simple in the land described on Certificate of Title Volume 7947, Folio 072, upon which is erected a dwelling known as 9 Marion Street, Dandenong.

Registered Mortgage No. AB969750T affects the said estate and interest.

Terms – Cash/Eftpos  
(Debit Card only. No Credit Cards).  
SW-03-002682-8

Dated 25 September 2003

V. PARKIN  
Sheriff's Office

---

All the estate and interest (if any) of Stacey Janet Perry of 3 Sue Place, Carrum Downs, joint proprietor with Glenn Christopher Perry of an estate in fee simple in the land described on Certificate of Title Volume 10342, Folio 939 upon which is erected a house known as 3 Sue Place, Carrum Downs.

Registered Mortgage No. V559268F and Covenant No. V559267J affect the said estate and interest.

Terms – Cash/Eftpos  
(Debit Card only. No Credit Cards).  
SW-03-001425-5

Dated 2 October 2003

V. PARKIN  
Sheriff's Office

---

In the County Court of the State of Victoria  
SALE BY THE SHERIFF

On Wednesday 5 November 2003 at 2.30 p.m. at the Sheriff's Office, 8–20 King Street, Oakleigh. (Unless process be stayed or satisfied).

All the estate and interest (if any) of Graeme J. Fleming of 12 Ridge Road, Oak Park, as shown on Certificate of Title as Graeme John Fleming, joint proprietor with Donna Therese Fleming of an estate in fee simple in the land described on Certificate of Title Volume 8101, Folio 915 upon which is erected a dwelling known as 12 Ridge Road, Oak Park.

Registered Mortgage No. X615511M and Caveat No. AC098140T affect the said estate and interest.

Terms – Cash/Eftpos  
(Debit Card only. No Credit Cards).  
CW-03-001101-0

Dated 2 October 2003

V. PARKIN  
Sheriff's Office

---

In the Supreme Court of the State of Victoria  
SALE BY THE SHERIFF

On Wednesday 5 November 2003 at 2.30 p.m. at the Sheriff's Office, 8–20 King Street, Oakleigh. (Unless process be stayed or satisfied).



**Unclaimed Moneys Act 1962**

Register of Unclaimed Moneys held by the —

<i>Name of Owner on Books and Last Known Address</i>	<i>Total Amount Due to Owner</i>	<i>Description Of Unclaimed Money</i>	<i>Date when Amount first became Payable</i>
EM — EXELL MOORE			
	\$		
Simon Wain, 2/321 Dandenong Road, Prahran	227.50	Cheque	08/07/02
Antije Hoizlig, 15/405 Dandenong Road, Armadale	285.00	”	07/07/02
03254			
CONTACT: ROBERT EXELL, PHONE: 0412 371 534.			

**Unclaimed Moneys Act 1962**

Register of Unclaimed Moneys held by the —

<i>Name of Owner on Books and Last Known Address</i>	<i>Total Amount Due to Owner</i>	<i>Description Of Unclaimed Money</i>	<i>Date when Amount first became Payable</i>
JONES LANG LaSALLE (VIC.) PTY LTD			
	\$		
Arts Project Australia, 6/175 Flinders Lane, Melbourne	2,886.67	Cheque	08/06/00
03253			
CONTACT: GARY TODD, PHONE: (03) 9672 6540.			

**Unclaimed Moneys Act 1962**

Register of Unclaimed Moneys held by the —

<i>Name of Owner on Books and Last Known Address</i>	<i>Total Amount Due to Owner</i>	<i>Description Of Unclaimed Money</i>	<i>Date when Amount first became Payable</i>
KLIGER WOOD			
	\$		
Chan, Pik San, Unit 58, 171 Flemington Road, North Melbourne	145.00	Cheque	23/08/02
03267			
CONTACT: HENRY ROSIA, PHONE: (03) 9670 7777.			

## PROCLAMATIONS

### ACT OF PARLIAMENT

#### Proclamation

I, John Landy, Governor of Victoria, declare that I have today assented in Her Majesty's name to the following Bill:

No. 63/2003 **Confiscation (Amendment) Act 2003**

No. 64/2003 **Commonwealth Games Arrangements (Governance) Act 2003**

No. 65/2003 **National Environment Protection Council (Victoria) (Amendment) Act 2003**

Given under my hand and the seal of Victoria at Melbourne on 30 September 2003.

(L.S.) JOHN LANDY  
Governor  
By His Excellency's Command  
STEVE BRACKS  
Premier

No. 63/2003 **Confiscation (Amendment) Act 2003**

(1) Subject to sub-section (2), this Act comes into operation on a day to days to be proclaimed.

(2) If a provision referred to in sub-section (1) does not come into operation before 1 December 2003, it comes into operation on that day.

No. 64/2003 **Commonwealth Games Arrangements (Governance) Act 2003**

(1) Subject to sub-section (2), this Act comes into operation on a day to days to be proclaimed.

(2) If this Act does not come into operation before 1 July 2004, it comes into operation on that day.

No. 65/2003 **National Environment Protection Council (Victoria) (Amendment) Act 2003**

This Act comes into operation on the day after the day on which it receives Royal Assent.

### **Albury—Wodonga Agreement (Repeal) Act 2003**

#### PROCLAMATION OF COMMENCEMENT

I, John Landy, Governor of Victoria, with the advice of the Executive Council and under section 2 of the **Albury—Wodonga Agreement (Repeal) Act 2003**, fix 2 October 2003 as the day on which that Act, except for sections 4, 5, 6, 11, 12, 16 and 17, comes into operation.

Given under my hand and the seal of Victoria on the 30th September 2003.

(L.S.) JOHN LANDY  
Governor  
By His Excellency's Command  
JOHN BRUMBY  
Minister for State and  
Regional Development

### **Control of Weapons and Firearms Acts (Search Powers) Act 2003**

#### PROCLAMATION OF COMMENCEMENT

I, John Landy, Governor of Victoria, with the advice of the Executive Council and under section 2 of the **Control of Weapons and Firearms Acts (Search Powers) Act 2003** fix 5 October 2003 as the day on which the remaining provisions of that Act come into operation.

Given under my hand and the seal of Victoria on the 30th September 2003.

(L.S.) JOHN LANDY  
Governor  
By His Excellency's Command  
ANDRÉ HAERMEYER  
Minister for Police  
and Emergency Services

### **Dandenong Development Board Act 2003**

#### PROCLAMATION OF COMMENCEMENT

I, John Landy, Governor of Victoria, with the advice of the Executive Council and under

section 2(1) of the **Dandenong Development Board Act 2003**, fix 20 October 2003 as the day on which the whole of that Act comes into operation.

Given under my hand and the seal of  
Victoria on 30th September 2003.

(L.S.) JOHN LANDY  
Governor

By His Excellency's Command

MARY DELAHUNTY  
Minister for Planning

---

**GOVERNMENT AND OUTER BUDGET  
SECTOR AGENCIES NOTICES**

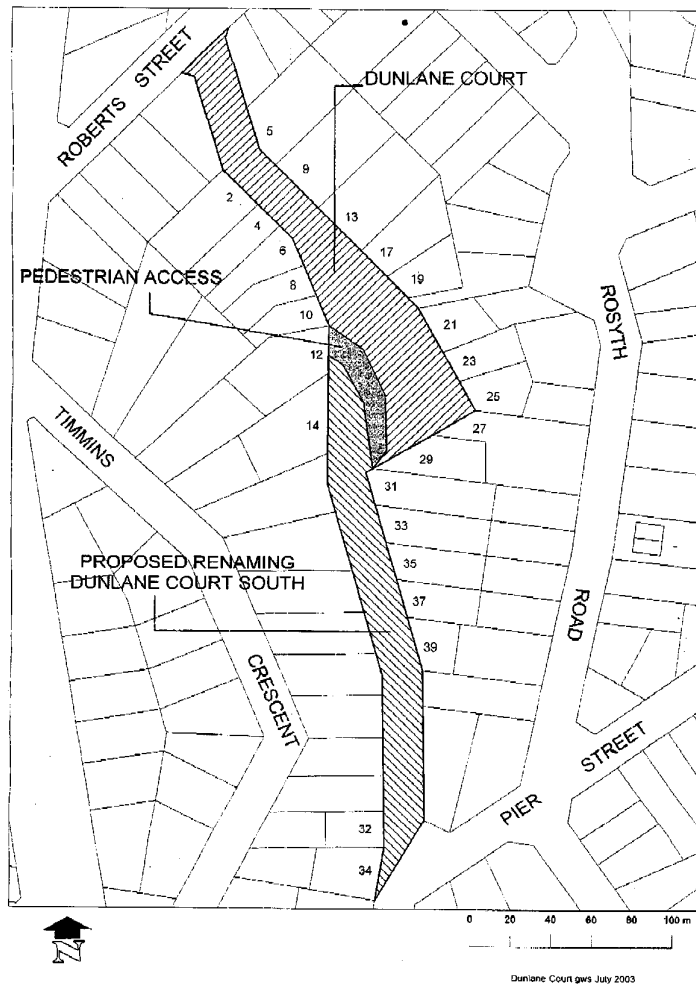


**MORNINGTON  
PENINSULA**  
*Shire Council*

**CHANGE OF ROAD NAME**

Southern Section of Dunlane Court, Rye  
to "Dunlane Court South", Rye

Council at its meeting on 1 September 2003, having undertaken the statutory process pursuant to Schedule 10, Clause 5 of the **Local Government Act 1989**, resolved to re-name the southern portion of road in Rye known as "Dunlane Court" to "Dunlane Court South", as depicted on the plan below.

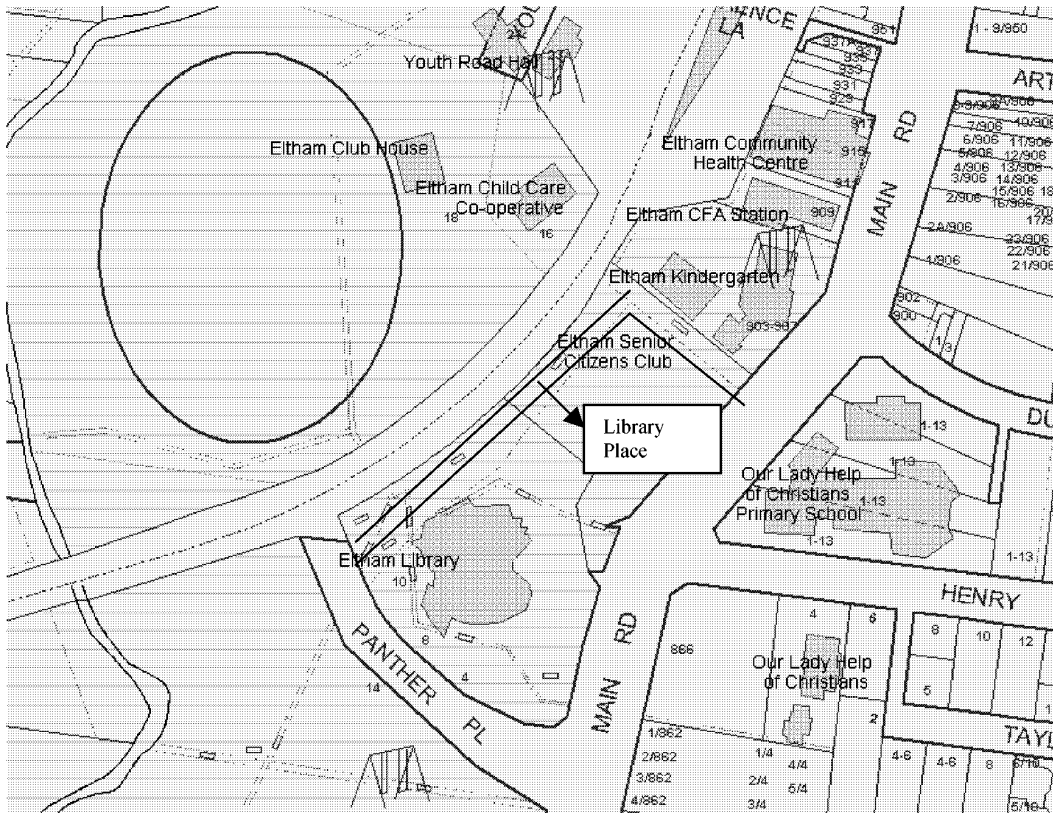


Dr MICHAEL KENNEDY  
Chief Executive Officer



LIBRARY PLACE

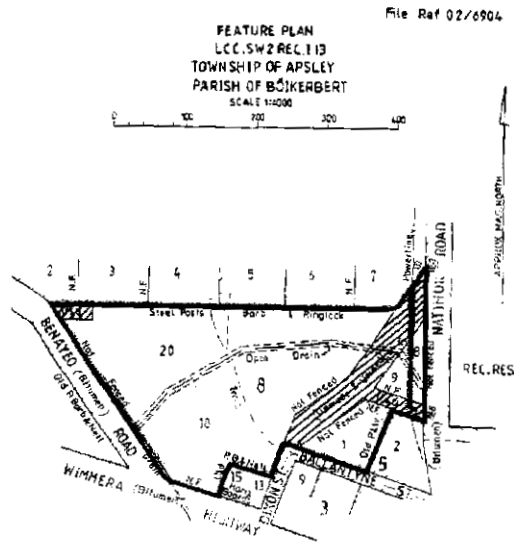
Notice is hereby given that Nillumbik Shire Council at its Ordinary Council Meeting on 17 September 2003 resolved to name the land that runs in a north/south direction, between the Eltham Library and the Railway Line and the land that runs in an east/west direction, beside the Eltham Senior Citizen’s Centre “Library Place” as shown in the plan below.



CATHERINE DALE  
Chief Executive Officer

WEST WIMMERA SHIRE COUNCIL  
Road Discontinuance

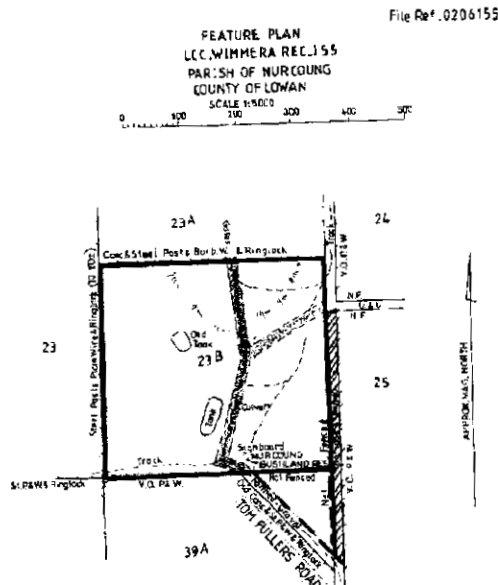
Pursuant to Section 206 and Schedule 10, Clause 3 of the **Local Government Act 1989**, the West Wimmera Shire Council at its ordinary meeting held on 18 September 2003 formed the opinion that the unnamed road shown hatched on the plan below and being part of unused government road between Sections 5, 8, 8A and abutting north-west corner of Section 8, Township of Apsley, Parish of Boikerbert, is not reasonably required as a road for public use and has resolved to discontinue the road.



JAMES McKAY  
Chief Executive Officer

WEST WIMMERA SHIRE COUNCIL  
Road Discontinuance

Pursuant to Section 206 and Schedule 10, Clause 3 of the **Local Government Act 1989**, the West Wimmera Shire Council at its ordinary meeting held on 18 September 2003 formed the opinion that the unnamed road shown hatched on the plan below and being part of unused government road between Crown Allotment 23B and Crown Allotment 25, and portion of unused road on the north-east corner of Crown Allotment 39A, Parish of Nurcoung, is not reasonably required as a road for public use and has resolved to discontinue the road.

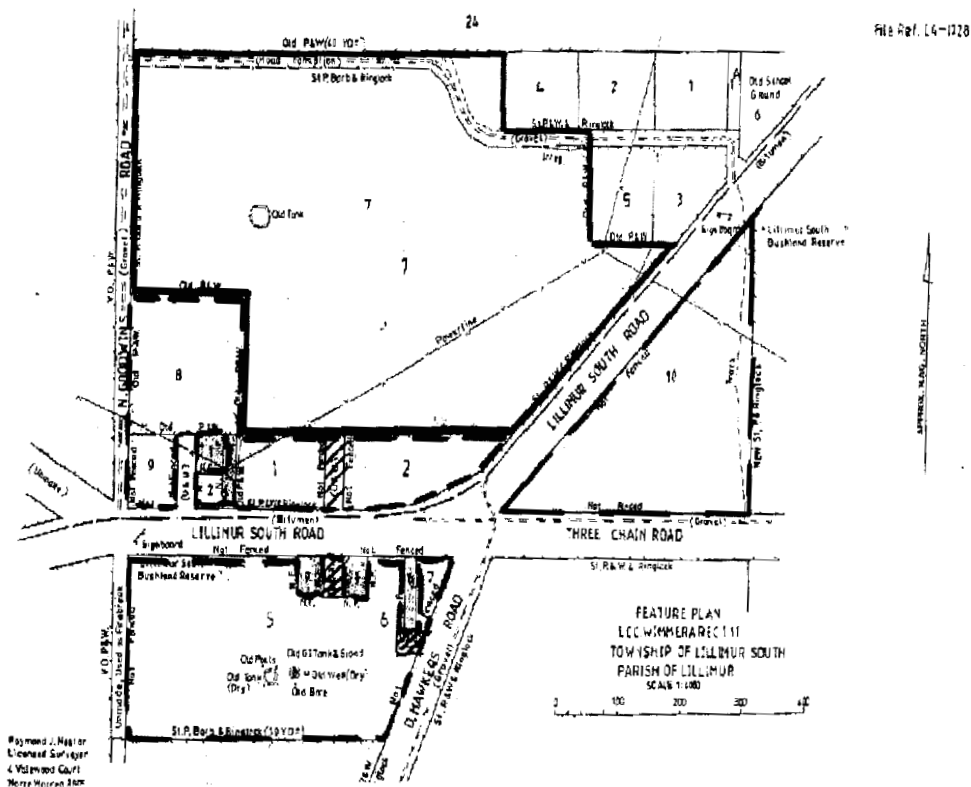


JAMES McKAY  
Chief Executive Officer



WEST WIMMERA SHIRE COUNCIL  
Road Discontinuance

Pursuant to Section 206 and Schedule 10, Clause 3 of the **Local Government Act 1989**, the West Wimmera Shire Council at its ordinary meeting held on 18 September 2003 formed the opinion that the unnamed road shown hatched on the plan below and being part of unused government road between Crown Allotment 1 and Crown Allotment 2, Section 7, and Crown Allotment 1, and Crown Allotment 9 and abutting east side of Crown Allotment 6, Section 5, Township of Lillimur South, is not reasonably required as a road for public use and has resolved to discontinue the road.

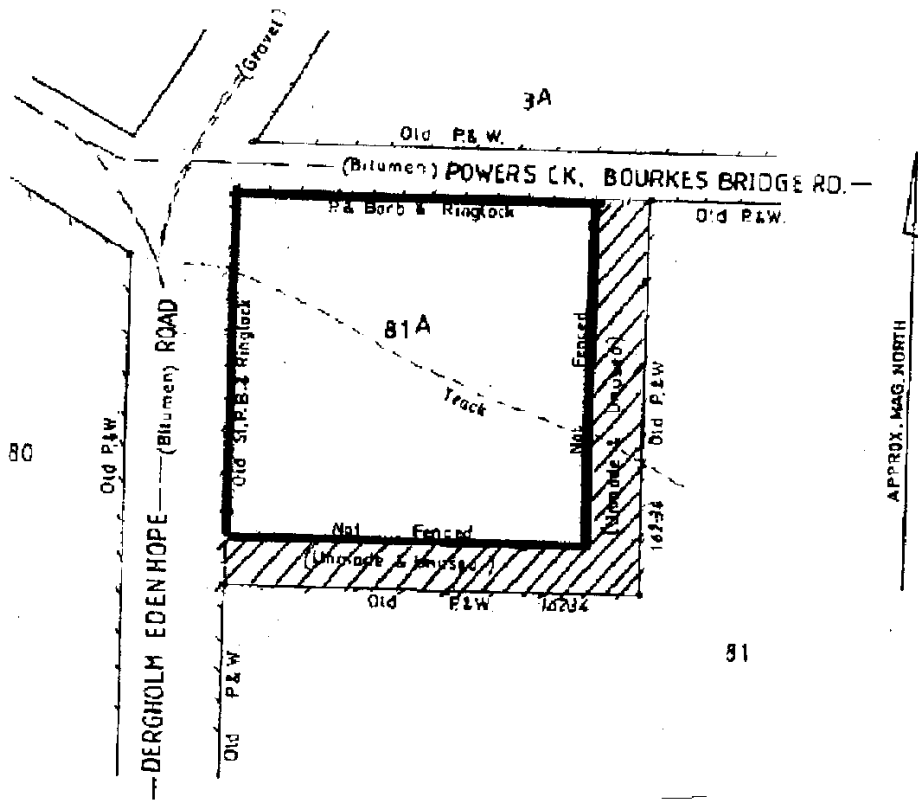
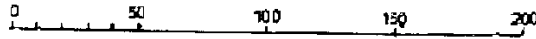


JAMES McKAY  
Chief Executive Officer

WEST WIMMERA SHIRE COUNCIL  
Road Discontinuance

Pursuant to Section 206 and Schedule 10, Clause 3 of the **Local Government Act 1989**, the West Wimmera Shire Council at its ordinary meeting held on 18 September 2003 formed the opinion that the unnamed road shown hatched on the plan below and being part of unused government road between Crown Allotment 81 and Crown Allotment 81A, Parish of Kadnook, is not reasonably required as a road for public use and has resolved to discontinue the road.

FEATURE PLAN File Ref.0204304  
L.C.C.S.W.2.REC.:28  
PARISH OF KADNOCK  
COUNTY OF LOWAN  
SCALE 1:2000

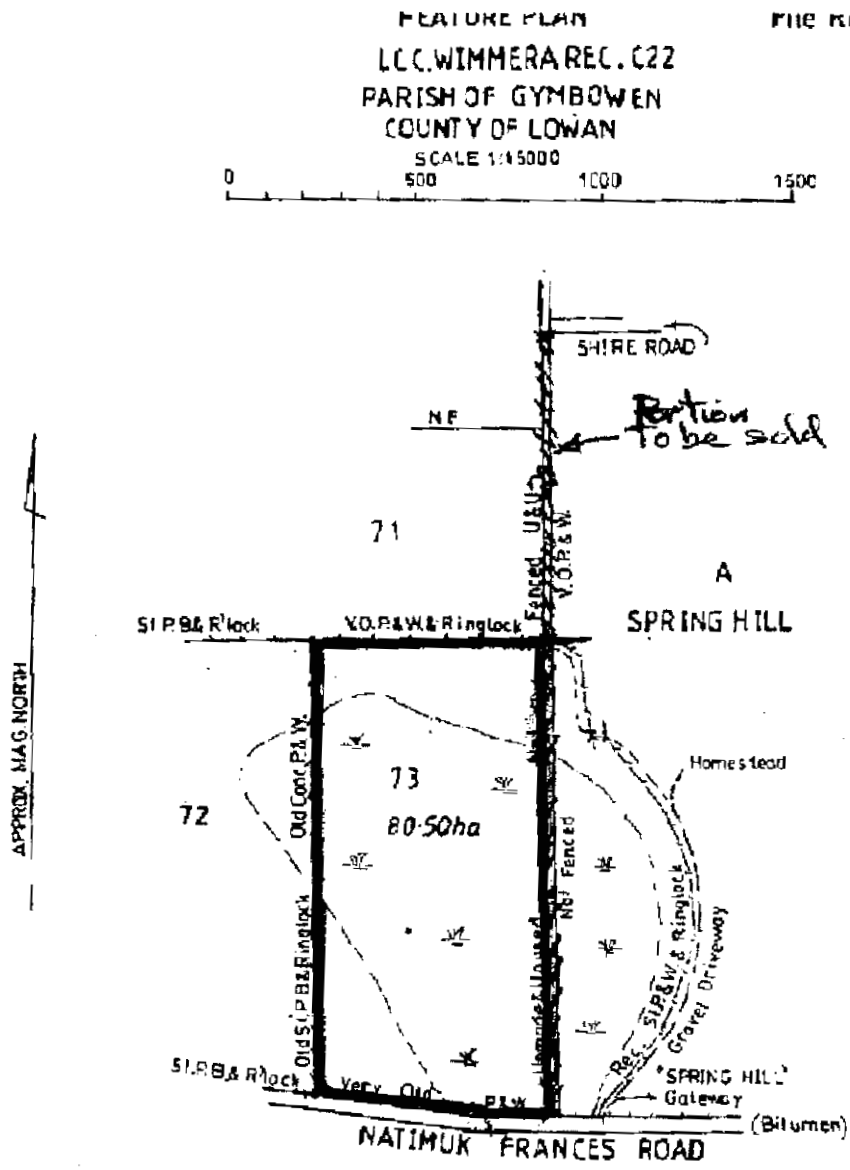


JAMES McKAY  
Chief Executive Officer

WEST WIMMERA SHIRE COUNCIL

Road Discontinuance

Pursuant to Section 206 and Schedule 10, Clause 3 of the **Local Government Act 1989**, the West Wimmera Shire Council at its ordinary meeting held on 18 September 2003 formed the opinion that the unnamed road shown hatched on the plan below and being part of unused government road abutting the western boundary of Lot A Spring Hill, Parish of Gymbowen, is not reasonably required as a road for public use and has resolved to discontinue the road.



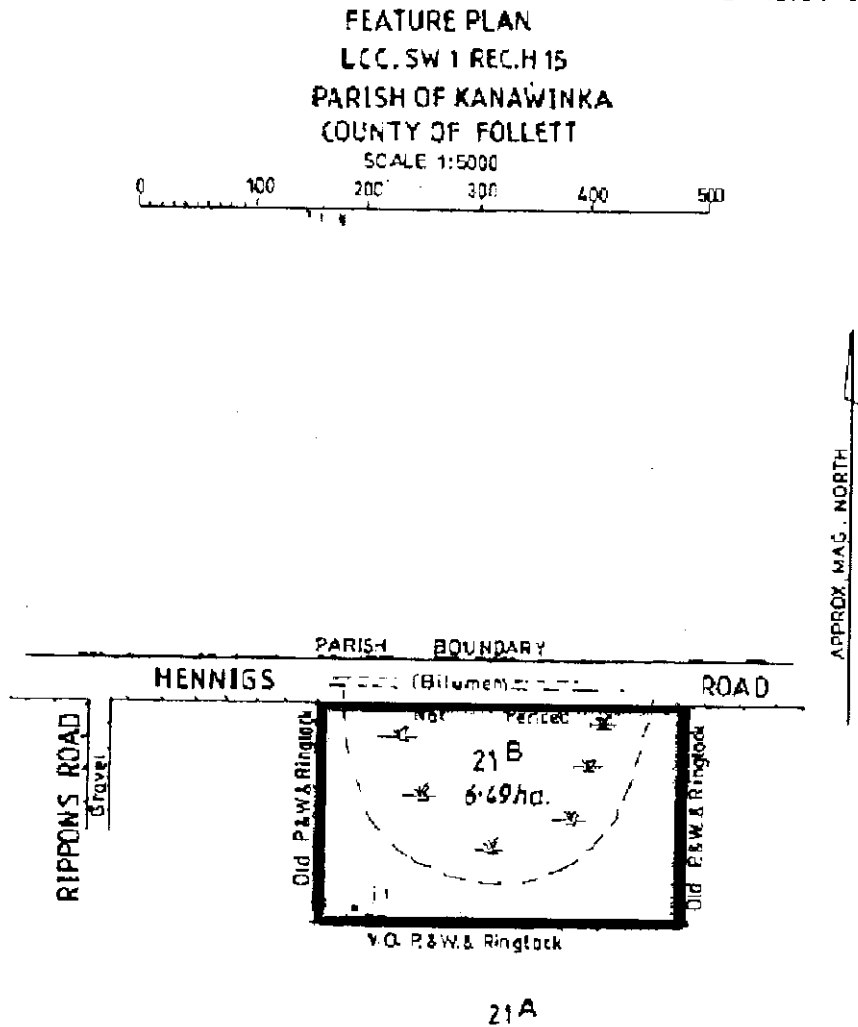
JAMES McKAY  
Chief Executive Officer

WEST WIMMERA SHIRE COUNCIL

Road Discontinuance

Pursuant to Section 206 and Schedule 10, Clause 3 of the **Local Government Act 1989**, the West Wimmera Shire Council at its ordinary meeting held on 18 September 2003 formed the opinion that the unnamed road shown hatched on the plan below and being part of unused government road shown as Crown Allotment 21B, Parish of Kanawinka, is not reasonably required as a road for public use and has resolved to discontinue the road.

File Ref. P 041782



JAMES McKAY  
Chief Executive Officer

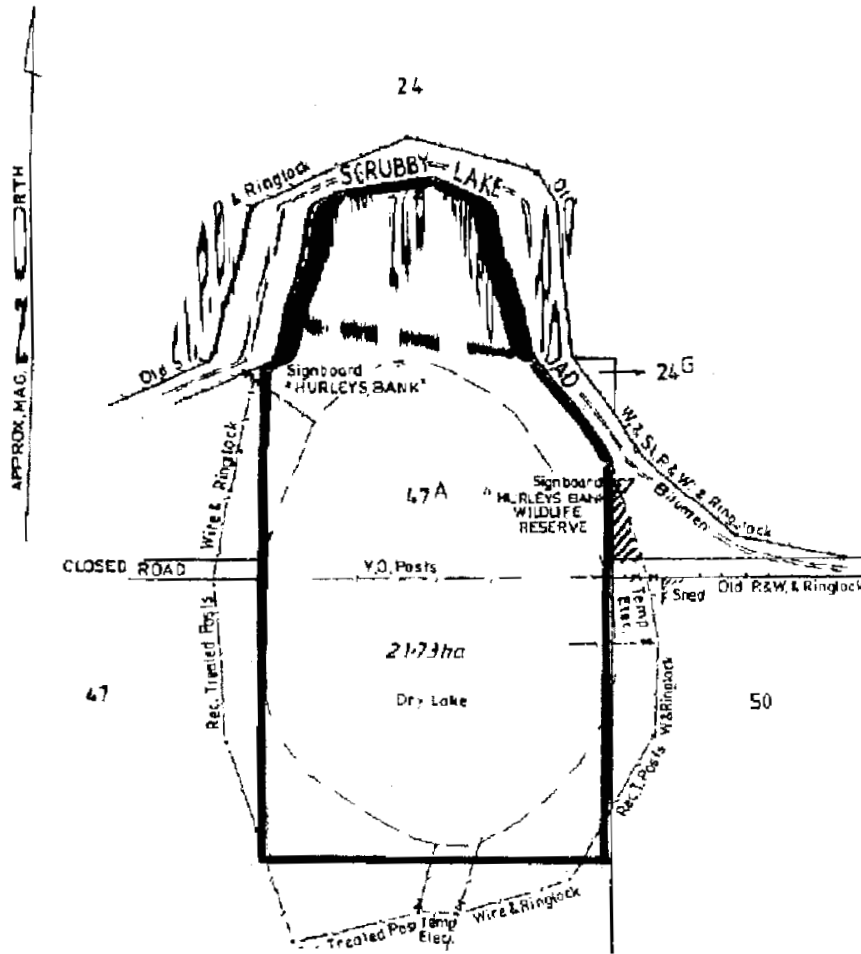
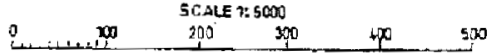
WEST WIMMERA SHIRE COUNCIL

Road Discontinuance

Pursuant to Section 206 and Schedule 10, Clause 3 of the **Local Government Act 1989**, the West Wimmera Shire Council at its ordinary meeting held on 18 September 2003 formed the opinion that the unnamed road shown hatched on the plan below and being part of unused government road on the eastern side of Crown Allotment 47A, Parish of Edenhope, is not reasonably required as a road for public use and has resolved to discontinue the road.

FEATURE PLAN  
L.C.S.W.2.RE.C.D.18  
PARISH OF EDENHOPE  
COUNTY OF LOWAN

File Ref 0204641



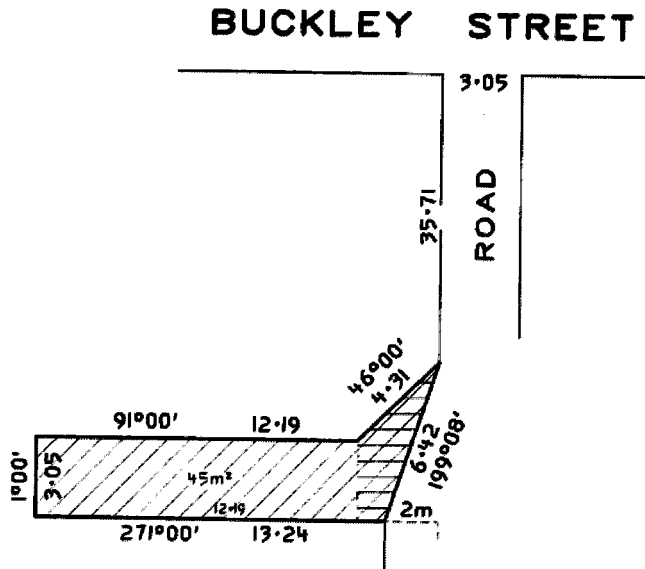
JAMES McKAY  
Chief Executive Officer

MOONEE VALLEY CITY COUNCIL

Road Discontinuance

At its meeting on 5 August 2003 and acting under Cause 3 of Schedule 10 to the **Local Government Act 1989**, Moonee Valley City Council resolved to discontinue the road in Essendon shown hatched and cross-hatched on the plan below.

The section of road shown cross-hatched on the plan is to be sold subject to any right, power or interest held by Melbourne Water Corporation for drainage and inundation purposes in favour of that Authority.



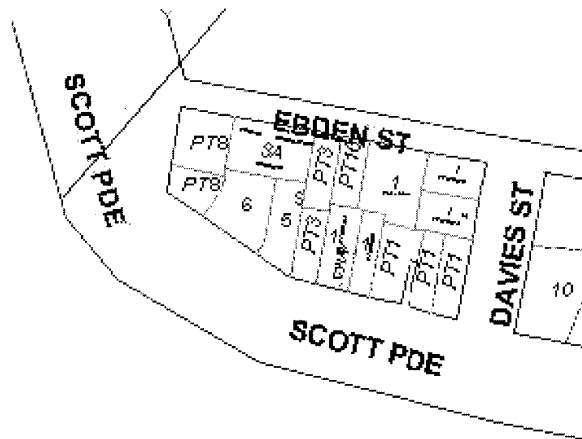
FRANCIS KHOO  
Acting Chief Executive

BALLARAT CITY COUNCIL  
Local Government Act 1989

Section 206 Clause 3 Schedule 10

Discontinuance of Ebdem Street, Ballarat between Davies Street and Scotts Parade

Ballarat City Council hereby gives notice that it has discontinued that part of Ebdem Street, Ballarat between Davies Street and Scotts Parade shown on the plan hereunder.



JOHN McLEAN  
Chief Executive Officer





RECREATIONAL VEHICLES  
LOCAL LAW 2003

Re-advertised due to change in areas impacted that will affect properties that were previously not included

Notice is hereby given that at the Ordinary Council Meeting of the Moorabool Shire Council held on 24 September 2003, the Council resolved to re-advertise the process for the making of Recreational Vehicles Local Law 2003 due to change in the areas which will be affected.

The purpose of the Recreational Vehicles Local Law 2003 is to amend the Recreational Vehicles Local Law 2001 by:

- including a definition for "urban area" which now includes Mixed Use Zone and Environmental Rural Zone;
- including a provision that prohibits the use or the allowing of the use of recreational vehicles in urban areas;
- including a provision that landowners must apply for a permit to use a recreational vehicle on land not in an urban area, including rural land abutting an urban area;
- including a provision that permits are not required for rural areas that do not abut an urban area;
- fixing an increased application fee of \$50.00;
- including conditions that may be applied to permits in respect to distance from property boundaries, the number of recreational vehicles allowed to be used on properties relative to the size of the properties, a requirement for a non-riding period and specification of hours outside which the riding of recreational vehicles is prohibited;
- including a provision that substantiated complaints from other parties may result in the suspension or cancellation of any permit.

A copy of this proposed local law may be obtained free of charge from Council's Offices, 15 Stead Street, Ballan, and 197 Main Street, Bacchus Marsh. Maps showing the areas included in the provisions of this amended Local Law are also available for inspection.

Any person affected by the proposed Local Law may make a submission under Section 223 of the **Local Government Act 1989**. Submissions should be addressed to the Chief Executive Officer, Moorabool Shire Council, PO Box 18, Ballan, Victoria 3342.

Any persons who have made a written submission to the Council within fourteen days of the publication of this public notice and who inform the Council at any time prior to the hearing of submissions that they wish to be heard in support of that written submission, shall be entitled to appear in person, or by a person acting on their behalf, before a meeting of Council arranged to hear submissions.



MELBOURNE CUP DAY 2003

**Public Holidays Act 1993**

The Council has previously determined in accordance with the provisions of Section 7(1b) of the **Public Holidays Act 1993**, that a full public holiday apply throughout the municipal district for Melbourne Cup Day.

The Melbourne Cup Day for 2003 falls on Tuesday 4 November, 2003.

In accordance with Section 9(a) of the **Public Holidays Act 1993**, a full day bank holiday will apply throughout the municipal district on 4 November, 2003. The public holiday applies to persons not covered by Federal Awards.

The Minister for Small Business, pursuant to Section 7(3) of the **Public Holidays Act 1993**, has approved a notice period of four weeks.

GARRY CECIL  
Chief Executive Officer

**Planning and Environment Act 1987**

DAREBIN PLANNING SCHEME

Notice of Amendment

Amendment C50

The City of Darebin has prepared an Amendment to the Darebin Planning Scheme.

The Amendment affects all land contained within the City of Darebin.

The Amendment proposes to introduce a Development Contributions Plan Overlay into the Darebin Planning Scheme that provides certain and transparent means by which Council can recover some of the costs towards the ongoing provision of development and community infrastructure.

The Amendment can be inspected at: Strategic Planning, City of Darebin, Level 1, 274 Gower Street, Preston 3072; Department of Sustainability and Environment, Planning Information Centre, Upper Plaza, Nauru House, 80 Collins Street, Melbourne 3000 and at Council's Customer Service Centres and on the Darebin website at [www.darebin.vic.gov.au/cccc.html](http://www.darebin.vic.gov.au/cccc.html)

Any person or agency that may be affected by the Amendment can make a submission to the City of Darebin. Submissions about the Amendment must be sent to City of Darebin, PO Box 91, Preston 3072, by the close of business on Monday 10 November 2003.

Please contact Sonia Ryan on 9230 4494 or [sryan@darebin.vic.gov.au](mailto:sryan@darebin.vic.gov.au) with any questions.

Please be aware that any objections/submissions received are publicly available for the purpose of consideration as part of the planning process.

PAUL DICKIE  
Manager Urban Development

#### **Planning and Environment Act 1987**

##### **GREATER DANDENONG PLANNING SCHEME**

##### **Notice of Preparation of Amendment Amendment C31**

The City of Greater Dandenong has prepared Amendment C31 to the Greater Dandenong Planning Scheme.

The Amendment affects a large part of the municipal area of the City of Greater Dandenong including residential, industrial and commercial premises. All owners of land directly affected by the Amendment have been notified by personal mail. Additionally, Amendment C41 to the Greater Dandenong Planning Scheme granting interim protection of heritage sites in the City was approved by the Minister for Planning on the 17 July 2003.

Amendment C31 proposes to change the planning scheme by including additional heritage places in the Heritage Overlay of the Greater Dandenong Planning Scheme.

Under the proposal a planning permit will be required for various construction and demolition activities based on the type of heritage significance that is being protected.

You may inspect the Amendment, any documents that support the Amendment and the explanatory report about the Amendment at the following locations: at the office of the planning authority, Greater Dandenong City Council Municipal Offices, 39 Clow Street, Dandenong; and at the Department of Sustainability and Environment, Planning Information Centre, Upper Plaza, Nauru House, 80 Collins Street, Melbourne.

This can be done during office hours and is free of charge.

Any person who may be affected by the Amendment may make a submission in writing to the planning authority.

Please be aware that copies of submissions received may be made available to any person for the purpose of consideration as part of the planning process.

The closing date for submissions is 4 November 2003.

Submissions must be sent to: the Manager Strategic and Statutory Planning, City of Greater Dandenong, PO Box 200, Dandenong 3175.



#### **Planning and Environment Act 1987**

##### **GREATER GEELONG PLANNING SCHEME**

##### **Notice of Preparation of an Amendment to a Planning Scheme and Notice of an Application for Planning Permit Amendment C64**

##### **Application 1575/2002**

The land affected by the Amendment is 218, 220 and 222 Anakie Road and 9 and 11 Hillside Court, Bell Park.

The land affected by the planning permit application is 218, 220 and 222 Anakie Road and 9 and 11 Hillside Court, Bell Park.

The Amendment proposes to rezone the land from Residential 1 and Business 1 Zones to Business 1 and Business 4 Zones.

The application for a permit is to construct an enlarged hardware and timber sales building, a new milk bar and two new shops all with associated car parking and landscaping.

The person who requested this Amendment and the applicant for the permit is Fadgyas Planning Assocs. P/L on behalf of Fagg Bros. P/L.

You may inspect the Amendment and the application; and any documents that support the Amendment and application; and the explanatory report about the Amendment and application at the following locations: Department of Sustainability and Environment, Office of Planning, VicRoads Office, 180 Fyans Street, South Geelong, 3220; Department of Sustainability and Environment Planning Information Centre, Upper Plaza, Nauru House, 80 Collins Street, Melbourne 3000; and City of Greater Geelong, Ground Floor, 131 Myers Street, Geelong 3220. Or via the website [www.geelongaustralia.com.au](http://www.geelongaustralia.com.au).

This can be done during office hours and is free of charge.

Any person who may be affected by the Amendment or by the granting of the permit may make a submission to the planning authority.

The closing date for the submission is 3 November 2003. A submission must be addressed to the Coordinator Strategic Planning, City of Greater Geelong, PO Box 104, Geelong 3220.

IAN McCARTNEY  
Co-Ordinator Strategic Planning

#### **Information Privacy Act 2000**

The City of Greater Geelong adheres to the **Information Privacy Act 2000**. For more information please visit the City's website [www.geelongaustralia.com.au](http://www.geelongaustralia.com.au) or call the City of Greater Geelong on 5227 0270.

---

#### **Planning and Environment Act 1987** MANNINGHAM PLANNING SCHEME Notice of Preparation of Amendment Amendment C37

The Manningham City Council has prepared Amendment C37 to the Manningham Planning Scheme.

The Amendment applies the Public Acquisition Overlay to the following five properties for the purposes of open space (PAO1):

1 Council Street, Doncaster; 9 Hepburn Road, Doncaster; 11 Hepburn Road, Doncaster; 13 Hepburn Road, Doncaster; and 15 Hepburn Road, Doncaster.

This Amendment is rectifying two errors in the exhibition of Amendment C30. The first is that PAO7 — road, rather than PAO1 — open space was inadvertently applied to property numbers 9, 11, 13 & 15 Hepburn Road, Doncaster. Any submission received or yet to be received with respect to the application of the Public Acquisition Overlay to these properties through Amendment C30 will be considered as a submission to Amendment C37, as well. The second is that PAO1 should have been applied to 1 Council Street, Doncaster but was incorrectly applied to 1 Goodson Street, Doncaster.

You may inspect the Amendment, any documents that support the Amendment and the explanatory report about the Amendment at the following locations: at the office of the planning authority, Manningham City Council Municipal Offices, 699 Doncaster Road, Doncaster; and at the Department of Sustainability and Environment, Planning Information Centre, Upper Plaza, Nauru House, 80 Collins Street, Melbourne.

This can be done during office hours and is free of charge.

Any person who may be affected by the Amendment may make a submission to the planning authority.

Please note that due to a notification oversight, this Amendment is being re-exhibited. The content of the Amendment has not changed since its notice was previously published.

The closing date for submissions is 3 November 2003. Submissions must be sent to: Ms Teresa Dominik, Manager, Economic & Environmental Planning, City of Manningham, PO Box 1, Doncaster, Vic. 3108.

JOHN BENNIE  
Chief Executive

---

**Planning and Environment Act 1987**

## MITCHELL PLANNING SCHEME

## Notice of Preparation of Amendment

## Amendment C16

VicRoads has prepared Amendment C16 to the Mitchell Planning Scheme.

This Amendment affects a narrow strip of land on the eastern and western sides of Hume Highway between the Hume/Mitchell municipal boundary and Donovans Lane.

The Amendment inserts a Public Acquisition Overlay (PAO2), identifying land to be reserved for the future upgrading of Hume Highway to freeway status and access restoration roads between Craigieburn and Beveridge. The Amendment proposes exemption from vegetation clearance controls (Schedule to Cl 52.17), exemption from the requirements of the Vegetation Protection Overlay (42.02) and exemption from the requirements of the Salinity Management Overlay (44.02).

You may inspect the Amendment, any documents that support the Amendment and the Explanatory Report about the Amendment at the following locations: at the office of the planning authority, VicRoads — Metropolitan North West Region, 499 Ballarat Road, Sunshine; at the Department of Sustainability and Environment, Planning Information Centre, Upper Plaza, Nauru House, 80 Collins Street, Melbourne; at the Shire of Mitchell, 113 High Street, Broadford; and at the City of Hume, Broadmeadows Town Hall, 1079 Pascoe Vale Road, Broadmeadows.

This can be done during office hours and is free of charge.

Any person who may be affected by the Amendment may make a submission to the planning authority.

The closing date for submissions is 7 November 2003. A submission must be sent to VicRoads Metropolitan North West Region, 499 Ballarat Road, Sunshine, Vic. 3020.

BRUCE GIDLEY  
Regional Manager

**Planning and Environment Act 1987**

## HUME PLANNING SCHEME

## Notice of Preparation of Amendment

## Amendment C11

VicRoads has prepared Amendment C11 to the Hume Planning Scheme.

This Amendment affects land on the north-western, south-western and south-eastern corners of the existing Hume Highway/Donnybrook Road intersection, a short length of land on the southern side of Donnybrook Road near Brookvale Road and a narrow strip of land on the eastern and western sides of Hume Highway between Donnybrook Road and the Hume/Mitchell municipal boundary.

The Amendment inserts a Public Acquisition Overlay (PAO2), identifying land to be reserved for the future upgrading of Hume Highway to freeway status and access restoration roads between Craigieburn and Beveridge. The Amendment proposes exemption from vegetation clearance controls (Schedule to Cl. 52.17) and exemption from the requirements of the Rural Floodway provisions (Cl. 44.03).

You may inspect the Amendment, any documents that support the Amendment and the explanatory report about the Amendment at the following locations: at the office of the planning authority, VicRoads — Metropolitan North West Region, 499 Ballarat Road, Sunshine; at the Department of Sustainability and Environment, Planning Information Centre, Upper Plaza, Nauru House, 80 Collins Street, Melbourne; at the City of Hume, Broadmeadows Town Hall, 1079 Pascoe Vale Road, Broadmeadows; and at the Shire of Mitchell, 113 High Street, Broadford.

This can be done during office hours and is free of charge.

Any person who may be affected by the Amendment may make a submission to the planning authority.

The closing date for submissions is 7 November 2003. A submission must be sent to VicRoads Metropolitan North West Region, 499 Ballarat Road, Sunshine, Vic. 3020

BRUCE GIDLEY  
Regional Manager



Mildura Rural City Council

**Planning and Environment Act 1987**

## MILDURA PLANNING SCHEME

## Notice of Preparation of Amendment

## Amendment C26

The Mildura Rural City Council has prepared Amendment C26 to the Mildura Planning Scheme.

The Amendment applies to privately owned land in Pine Plains Road, Patchewollock within the Wyperfield National Park, comprising Lots 1 and 2, PS 513709R. Lot 2 comprises five (5) separate parcels joined by "vinculum".

The Amendment proposes to rezone this privately owned land from the current Public Conservation and Resource Zone (PCRZ) to Environmental Rural Zone, and include it within Schedule 1 (ERZ 1).

You may inspect the Amendment, any documents that support the Amendment and the explanatory report about the Amendment at the following locations: at the office of the planning authority, Mildura Rural City Council, 108–116 Madden Avenue, Mildura 3502; at the office of the planning authority, Mildura Rural City Council, 79 Oke Street, Ouyen 3490; at the Department of Sustainability and Environment, North West Regional Office, 1 Taylor Street, Epsom 3551; and at the Department of Sustainability and Environment, Planning Information Centre, Upper Plaza, Nauru House, 80 Collins Street, Melbourne.

This can be done during office hours and is free of charge.

Any person who may be affected by the Amendment may make a submission to the planning authority.

The closing date for submissions is Monday, 3 November 2003. A submission must be sent to: Ref: C26, Manager Development Services, Mildura Rural City Council, PO Box 105, Mildura 3502.

PHIL PEARCE  
Chief Executive Officer



Mildura Rural City Council

**Planning and Environment Act 1987**  
MILDURA PLANNING SCHEME  
Notice of Preparation of Amendment  
Amendment C21

The Mildura Rural City Council has prepared Amendment C21 to the Mildura Planning Scheme.

The Amendment applies to Part Crown Allotment 468, Section B (Proposed Lot 1 PS

428251N), Calder Highway, Red Cliffs located on the eastern side of the Calder Highway, south of Azolia Street, and otherwise known as the Red Cliffs Caravan Park.

The Amendment proposes to rezone the land (comprising an area of 3.166 Hectares) from the current Public Park and Recreation Zone (PPRZ) to Special Use Zone, Schedule 6 (SUZ6).

You may inspect the Amendment, any documents that support the Amendment and the explanatory report about the Amendment at the following locations: at the office of the planning authority, Mildura Rural City Council, 108–116 Madden Avenue, Mildura 3502; at the Department of Sustainability and Environment, North West Regional Office, 1 Taylor Street, Epsom 3551; and at the Department of Sustainability and Environment, Planning Information Centre, Upper Plaza, Nauru House, 80 Collins Street, Melbourne.

This can be done during office hours and is free of charge.

Any person who may be affected by the Amendment may make a submission to the planning authority.

The closing date for submissions is Monday, 3 November 2003. A submission must be sent to: Ref: C21, Manager Development Services, Mildura Rural City Council, PO Box 105, Mildura 3502.

PHIL PEARCE  
Chief Executive Officer

**Planning and Environment Act 1987**

TOWONG PLANNING SCHEME

Notice of Preparation of an Amendment  
to a Planning Scheme

Amendment C9

Towong Shire Council has prepared Amendment C9 to the Towong Planning Scheme. The Amendment affects the following land in the Shire of Towong:

- Lot 2 TP170036 and Lot 1 TP324454 — 88–90 Hansen Street, Corryong containing a disused service station; and
- Lot 6 LP 211385 — 18–26 Donaldson Street, Corryong being vacant land.



The Amendment proposes to make the following changes to the Towong Planning Scheme:

- rezone 88–90 Hansen Street, Corryong from Residential 1 Zone (R1Z) to Business 1 Zone (B1Z); and
- rezone 18–26 Donaldson Street, Corryong from Residential 1 Zone (R1Z) to Mixed Use Zone (MUZ).

The Amendment, explanatory report and accompanying documentation can be inspected, free of charge, during office hours at: Towong Shire Council, Shire Offices, 76 Hanson Street, Corryong and Shire Offices, 32 Towong Street, Tallangatta; Department of Sustainability and Environment, Northeast Region Office, 35 Sydney Road, Benalla; and Department of Sustainability and Environment, Planning Information Centre, Nauru House, 80 Collins Street, Melbourne.

Submissions in writing about the Amendment must be sent to Shire Planner, Towong Shire Council, PO Box 55, Tallangatta 3700 by 3 November 2003.

RAY PARK  
Chief Executive  
Towong Shire Council

---

STATE TRUSTEES LIMITED  
ACN 064 593 148  
Section 79

Notice is hereby given that State Trustees Limited, ACN 064 593 148 intends administering the estates of:—

JOHN NAIRNE ADAMS, late of Chelsea Park Nursing Home, 53–57 Broadway, Chelsea, Victoria, pensioner, deceased, who died on 29 November 2002 leaving a Will dated 17 January 1994.

ALMA ELIZABETH LOWRY, late of St Leigh Nursing Home, 33 Bay Road, Sandringham, Victoria, pensioner, deceased, who died on 18 August 2003 leaving a Will dated 16 August 1984.

ELVIE FLORA BERRIS SAULTRY, late of 18 Thurloo Street, Chadstone, Victoria, retired, deceased, who died on 25 July 2003 leaving a Will dated 24 July 1973.

ERIC WALTER STOCKTON, late of Unit 67, Salford Park Community Village, 100 Harold Street, Wantirna, Victoria, retired accountant, deceased, who died on 28 August leaving a Will dated 11 February 1998.

JEANIE McPHAIL WADEMAN, late of Donville Nursing Home, 1 Amaroo Crescent, Diamond Creek, Victoria, pensioner, deceased, who died on 27 August 2003 leaving a Will dated 5 April 1984.

Creditors, next-of-kin and others having claims against the abovementioned estates are required pursuant to Section 33 of the **Trustee Act 1958** to send particulars of their claims against the abovementioned estates to State Trustees Limited, 168 Exhibition Street, Melbourne, Victoria, on or before 4 December 2003 after which date State Trustees Limited, ACN 064 593 148, may convey or distribute the assets of the abovementioned estates having regard only to the claims of which it then has notice.

---

Creditors, next-of-kin and others having claims against the estate of any of the undermentioned deceased persons are required to send particulars of their claims to State Trustees Limited, ABN 68 064 593 148, 168 Exhibition Street, Melbourne, Victoria 3000, the personal representative, on or before 5 December 2003 after which date State Trustees Limited may convey or distribute the assets having regard only to the claims of which State Trustees Limited then has notice.

BRUCKNER, Francis Michael, late of 4 Noorong Avenue, Bundoora, Victoria 3083, retired and who died on 8 August 2003.

DEERSAK, George, late of 3/257 Barkly Street, St Kilda, Victoria 3182, and who died on 30 July 2003.

EAGLE, Ernest William, formerly of 1/64 Holmes Street, Northcote, but late of 31 Mark Street, Fitzroy North, pensioner, and who died on 26 May 2003.

KEARTON, Dorothy Mary, late of Anna House, 12 Athol Street, Moonee Ponds, Victoria 3039, widow and who died on 28 August 2003.

MARCIC, Rudolf, also known as Rudolph Marcic, late of 452 Dalry Road, Launching Place, self-employed, and who died on 11 July 2003.

Dated at Melbourne, 26 September 2003

LAURIE TAYLOR  
Estate Manager  
State Trustees Limited

---



## EXEMPTION

Application No. A298 of 2003

The Victorian Civil and Administrative Tribunal has considered an application, pursuant to Section 83 of the **Equal Opportunity Act 1995** (the Act), by the Royal Victorian Bowling Association Inc and the Victorian Ladies Bowling Association Inc (the applicants). The application for exemption is to enable the applicants to conduct single gender events at the State Championship level.

Upon reading the material submitted in support of the application and hearing oral evidence and submissions the Tribunal is satisfied that it is appropriate to grant an exemption from Sections 65, 100 and 195 of the Act to enable the applicants to conduct single gender events at the State Championship level.

In granting this exemption the Tribunal noted:

- there is a potential unfairness if the applicants are not permitted to conduct single gender events at the State Championship level;
- elite single gender events are conducted at the national and international level; and
- it is desirable that elite class competitors be enabled to progress to the national and international level.

The Tribunal hereby grants an exemption to the applicants from the operation of Sections 65, 100 and 195 of the Act to enable the applicants to conduct single gender events at the State Championship level.

The exemption is to remain in force from the day on which the notice of the exemption is published in the Government Gazette until 2 April 2005.

Dated 25 September 2003.

JUDGE BOWMAN  
Vice President

## EXEMPTION

Application No. A336 of 2003

The Victorian Civil and Administrative Tribunal has considered an application, pursuant to Section 83 of the **Equal Opportunity Act 1995**, by Robinson House Blackburn Baptist Women's Refuge Inc. (BBWR Inc). The

application for exemption is to enable the applicant to advertise for and employ a female manager/case worker at the Refuge.

Upon reading the material submitted in support of the application by Ms. Anne Mynott the Tribunal is satisfied that it is appropriate to grant an exemption from Sections 13, 100 and 195 of the Act to enable the applicant to advertise for and employ a female manager/case worker at the Refuge.

In granting this exemption the Tribunal noted:

- Robinson House BBWR Inc. provides support and accommodation to women and women with children leaving situations of domestic or family violence;
- BBWR Inc. believes it is in the best interests of its clients to take refuge away from potential further trauma;
- the Refuge has a long history of being staffed on a female only basis;
- males are eligible to apply for positions on the Management Committee of the Refuge.

The Tribunal hereby grants an exemption to the applicant from the operation of Sections 13, 100 and 195 of the **Equal Opportunity Act 1995** to enable the applicant to advertise for and employ a female manager/case worker at the Refuge.

This exemption is to remain in force from the day on which notice of the exemption is published in the Government Gazette until 2 October 2006.

Dated 26 September 2003.

Mrs M. URQUHART  
Deputy President

**Associations Incorporation Act 1981**

## SUB-SECTION 36E(5)

Notice is hereby given that the incorporation of the associations mentioned below are cancelled in accordance with Section 36E(5) of the **Associations Incorporation Act 1981**.

A.R.L. Social Club Inc., Adrenalin Powersports Association of Victoria Inc., Apex Club of Rosedale Inc., Arabian Horse Promotional Group Inc., Aspendale Auskick Clinic Inc., Australian Cyprian Sports And Social Association Inc., Australian Electric

Vehicle Association Inc., Australian Stock Exchange Social Club Inc., Australian Vine Improvement Association Inc., Bacchus Marsh Agricultural Show Society Inc., Bakers Road Playgroup Inc., Ballarat Karate Club Inc., Barfold Social Club Inc., Barry Beckett Children's Centre Inc., Baxter Tennis Club Inc., Belgrave South & Heights Youth Club Inc., Benalla Squash Club Inc., Benalla Volleyball Association Inc., Bendigo Basketball Association Inc., Bendigo Y.M.C.A. Harriers Inc., Birchip (Murdoch House) Centre Inc., Blackheath Cricket Club Inc., Boronia Christadelphian Ecclesia Inc., Boroondara South Residents' Association Inc., Bouf Mutual Benefit Association Inc., Brentwood Community Youth Club Inc., Broadford Kindergarten Inc., Bulleen—Templestowe Amateur Football Club Inc., Busy Kids Playgroup Inc., Byaduk Cricket Club Inc., Callignee & Traralgon South Cricket Club Inc., Cardigan Village Committee of Management, Playgroup and Youthgroup Inc., Caroline Crescent Residents Association Inc., Chamois Ski Club Inc., Chesney Vale Landcare Group Inc., Chinese Chamber of Commerce of Victoria Inc., Christian Surfers Australia Inc., City of Berwick Netball Association Inc., City of Oakleigh Youth Advisory Council Inc., Cobden & District BMX Club Inc., Colac Motor Cycle Club Inc., Colac Neighbourhood House Inc., Collendina Playgroup Inc., Compact Fairlane Owners Club of Australia Inc., Corio Tennis Club Inc., Coromby Tennis Club Inc., Corop Tennis Club Inc., Cranbourne Gymnastic Club Inc., Cressy Football Club Inc., Cultural Association Skala Messinias Melbourne and Victoria Inc., Dandenong Racing Pigeon Club Inc., Decorative Wood Veneers Association Inc., Deer Park West Kindergarten Inc., Diamond Valley and Eltham Kindergarten Teachers Association Inc., Doveton Football Club Inc., Doveton—Hallam Community Child Care Inc., Eaglehawk Pre-School Association Inc., Epalock Crescent Kindergarten Inc., Frankston P. & C. Netball Club Inc., Friends of Penshurst & District Inc., Friends of Whitburgh Cottage Inc., Geelong West Cricket & Football Club Inc., Gladstone Park Tennis Club Inc., Glenrowan and District Tennis Association Inc., Goornong Golf Club Inc., Hampton Toy Library Inc., Heathmont Parent Child Playgroup Inc., Heywood Field & Game Inc., Heywood Playgroup Inc., Holy Child Football Club Inc., Horsham Aero Club Inc., Horsham Junior Cricket Association Inc., Horsham North Kindergarten Inc., Hungarian Community Aid Inc., Inverleigh Riding Club Inc., Kaniva Cricket Club Inc., Kew Hockey Club Inc., Kew Junior Hockey Club Inc., Kiwanis Club of Knox, Koroit Jigsaw Playgroup Inc., Koyuga Cricket Club Inc., Kyabram Amateur Basketball Association Inc., Lake Tyers Beach Tennis Club Inc., Lalor Stars Inc., Latin American Social and Sporting Club Inc., Lilydale Chamber of Commerce And Industry Inc., Lions Club of Lilydale Inc., Lions Club of Preston—Darebin Valley Inc., Loyal Sylvan Cricket Club Inc., Lucknow Tennis Club Inc., Macaulay Community Support Association Inc., Macedon Ranges Maternal And Child Health Centre Support Group Inc., Manningham Pre-School Association Inc., McNeil Kindergarten Inc., Melbourne Citizens Advice Bureau Inc., Melbourne Coarse Anglers Inc., Melbourne Hoo Hoo Club No 217 Inc., Melbourne Tenpin Bowling Association Inc., Melton Calisthenics Club Inc., Melton Djerriwarrh Festival Committee Inc., Mixed Tenpin Bowling Organization Victoria Inc., Moe Saints Junior Basketball Club Inc., Monash University Bushwalking Club Inc., Monbulk Pony Club Inc., Mordialloc Cricket Club Inc., Mordialloc Football Club Inc., Morwell East Playgroup Inc., Myrtleford Motor Sports Club Inc., Neringa Ski Club Inc., Nillumbik Adult Education Inc., Noble Park Bears Basketball Club Inc., Northern District Football Umpires Association Inc., Northern Thunder Rugby League Club Inc., Old Geelong Football Club Inc., Orbost Volleyball Association Inc., Park Panthers Netball Club Inc., Peninsula State League Netball Club Inc., Port Fairy Lawn Tennis Club Inc., Port Welshpool Tennis Club Inc., Pyrenees Appaloosas & Australian Spotted Ponies Inc., Reach Out Christian Centre Inc., Riversdale Soccer Club Inc., Rotary Club of Swan Hill Inc., Rushworth Cricket Club Inc., Sale & District Christian Marriage and Family Counselling Service Inc., Scandinavian—Australian Society Inc., Shelter Victoria Inc., South Castlemaine Kindergarten Inc., Speedway Drivers Association of Victoria Hot Rods Inc., St. Gerard's Netball Club Inc., St. John's Tennis Club Inc., Stanhope & District Apex Club Inc., Stump Hotel Fishing Club Inc., Sunbury Polocrosse Club Inc., Surrey Park Football Club Inc., The Australian Association

Against Painful Experiments on Animals Inc., The Australian Grain Institute (Victorian Division) Inc., The Cumberland Park Junior Football Club Inc., The Gardenvale Squash Club Inc., The German Austrian Oktoberfest Society of Vic. Inc., The Khmer Community of Victoria Inc., The Len Jeffrey Memorial Pre-School & Infant Welfare Ctr Inc., The Lockington and District YMCA Youth Clubs Inc., The Lost Tribe Inc., The Merbein Country Music Club Inc., The Overland & Milleara Gardens Playgroup Inc., Tigers Basketball Club Shepparton Inc., Tigers Netball Club Inc., Toolondo Gun Club Inc., Triumph Car Club of Victoria Inc., Tyabb Squash Club Inc., Upper Beaconsfield Association Inc., V.E.D.A. Victorian Equine Dentists Association Inc., V.N. Victorian Network Inc., Victorian Centre For The Conservation of Cultural Material Inc., Victorian Independent Funeral Directors Inc., Victorian Junior Rugby Union Inc., Waranga Pistol Club Inc., Warragul Jaycees Inc., Warringal Pre-School Inc., Warriors Junior Football Club Inc., Waubra Public Tennis Club Inc., Wellington Pre School Centre Inc., Welshpool Tennis Club Inc., Werribee Football Club Inc., Werribee Moto Cross Club Inc., Werribee Park Tennis Club Inc., Werribee South Tennis Club Inc., West Coast Wave Ski Club Inc., Wimmera Conservation Farming Association Inc., Wimmera Cricket Zone 2 Inc., Winslow Tennis Club Inc., Wyclif Cricket Club Inc., Yaapeet Netball Club Inc., Yarram Community Education Committee Inc., Yinnar South Playgroup Inc., Yorta Yorta Murray—Goulbourn Rivers Clans Inc.

Dated 2 October 2003

ANN HAMMANN  
Deputy Registrar Of Incorporated Associations

### **Building Act 1993**

#### **BUILDING REGULATIONS 1994**

##### **Notice of Accreditation**

Pursuant to Part 14 of the Building Regulations 1994 a Certificate of Accreditation (Number V03/09) has been issued to Reinforcement Services Pty Ltd, 80–84 Ventura Place, Dandenong South, Vic. 3175 by the Building Commission for VICMESH concrete reinforcing fabrics.

The Building Regulations Advisory Committee appointed under Division 4 of Part 12 of the **Building Act 1993** after examination of an application for the accreditation of VICMESH concrete reinforcing fabrics, has determined that VICMESH concrete reinforcing fabrics complies with the requirements of:

Clauses BP1.1 of Volume One and P2.1 of Volume Two of the Building Code of Australia 1996, as adopted by the Building Regulations 1994.

Technical data and identification details are provided in the nine (9) data sheets attached to the Certificate.

COLIN McBURNEY  
Secretary

Building Regulations Advisory Committee

### **Children and Young Persons Act 1989**

#### **APPOINTMENT OF HONORARY PROBATION OFFICERS**

I, Valerie Callister, Regional Director of Gippsland Region of the Department of Human Services, under Section 34(4) of the **Children and Young Persons Act 1989** appoint the undermentioned persons as Honorary Probation Officers for the Children's Court in the State of Victoria for the period ending 31 December 2004.

Maria Van der Burgt, 3 Vivian Court, East Bairnsdale; Anthalie Mason, 77 Wolseley Street, Orbost; and Bruce Trevorrow, 3A Brown Street, Bairnsdale.

Dated 19 September 2003

VALERIE CALLISTER  
Regional Director

### **Children and Young Persons Act 1989**

#### **REVOCATION OF HONORARY PROBATION OFFICERS**

I, Valerie Callister, Regional Director of Gippsland Region of the Department of Human Services, under Section 34(4) of the **Children and Young Persons Act 1989** revoke the appointment of the undermentioned persons as Honorary Probation Officers for the Children's Court in the State of Victoria.

Wesley Carter, 21 Gordon Street, Orbost 3888; Gary Green, PO Box 300, Orbost 3888; and Catherine Solomon, PO Box 687, Lakes Entrance 3909.

Dated 19 September 2003

VALERIE CALLISTER  
Regional Director

---

**County Court Act 1958**

ADDITIONAL COUNTY COURT  
SITTINGS 2003

Notice is given that an additional sitting of the County Court of Victoria will be held at Maryborough to commence on Monday 13 October 2003.

MICHAEL ROZENES  
Chief Judge of the  
County Court of Victoria

---

**Electoral Act 2002**

CHANGE TO REGISTER OF  
POLITICAL PARTIES

In accordance with section 51 of the **Electoral Act 2002**, I hereby give notice of the following change to the Register of Political Parties.

**Name of registered political party:** One Nation (Victoria).

**Name of new registered officer:** Mr Patrick Taylor.

**Address of new registered officer:** 14 The Grove, Boronia 3155.

Dated 29 September 2003

C. A. BARRY  
Victorian Electoral Commission

---

**Gas Industry Act 2001**

NOTICE OF AMENDMENT UNDER  
SECTION 52(6)

Victorian Gas Industry Market and  
System Operations Rules  
("MSO Rules")

Pursuant to and in accordance with clause 52(6) of the **Gas Industry Act 2001** VENCORP has resolved to amend the MSO Rules as follows, effective as of 3 October 2003.

Clause 6.6.5 is amended by deleting the reference "3.6.7" and substituting the reference "3.6.17" in clause 6.6.5(ga).

MATT ZEMA  
Chief Executive Officer  
VENCORP

---

**Nurses Act 1993**

On 24 September 2003, a panel appointed by the Nurses Board of Victoria, found that Scott McBurnie, identification number 1773837, registered in division 3, had engaged in unprofessional conduct of a serious nature.

The panel determined that:

1. Pursuant to Section 48(2)(g) **Nurses Act 1993**, the nurse's registration be suspended, effective from 25 September 2003 until 25 September 2011;
2. Pursuant to Section 48(2)(e) **Nurses Act 1993**, after the suspension ends, the following conditions, limitations or restrictions shall be imposed on the registration of the nurse:
  - (a) the nurse must work under the direct supervision of a nurse in divisions 1, 3 or 4.

LOUISE MILNE-ROCH  
Chief Executive Officer

---

COMMONWEALTH OF AUSTRALIA  
**Petroleum (Submerged Lands) Act 1967**

VARIATION OF PIPELINE  
LICENCE VIC/PL9

Section 71

I, Doug Sceney, the Delegate of the Designated Authority in respect of the adjacent area in respect of the State of Victoria acting for and on behalf of the Commonwealth—Victoria Offshore Petroleum Joint Authority on 25 September 2003, granted the variation of Pipeline Licence VIC/PL9 as requested by Esso Australia Resources Pty Ltd and BHP Billiton Petroleum (Bass Strait) Pty Ltd in accordance with the provisions of Section 71 of the **Petroleum (Submerged Lands) Act 1967** by:—

SUBSTITUTING the reference to “liquid hydrocarbons” in paragraph 1 (A) (ii) (a) on page 3 of the licence to “Crude Oil/Wet Gas”.

DOUG SCENEY  
Delegate of the Designated Authority,  
pursuant to Instrument of Delegation  
dated 16 May 2003

---

COMMONWEALTH OF AUSTRALIA  
**Petroleum (Submerged Lands) Act 1967**  
VARIATION OF PIPELINE  
LICENCE VIC/PL10  
Section 71

I, Doug Secney, the Delegate of the Designated Authority in respect of the adjacent area in respect of the State of Victoria acting for and on behalf of the Commonwealth—Victoria Offshore Petroleum Joint Authority on 25 September 2003, granted the variation of Pipeline Licence VIC/PL10 as requested by Esso Australia Resources Pty Ltd and BHP Billiton Petroleum (Bass Strait) Pty Ltd in accordance with the provisions of Section 71 of the **Petroleum (Submerged Lands) Act 1967** by:—

SUBSTITUTING the reference to “gaseous hydrocarbons” in paragraph 1 (A) (ii) (a) on page 3 of the licence to “Crude Oil/Wet Gas”.

DOUG SCENEY  
Delegate of the Designated Authority,  
pursuant to Instrument of Delegation  
dated 16 May 2003

---

**Pipelines Act 1967 (Vic.)**  
VARIATION TO THE ROUTE  
OF A PIPELINE

In accordance with the provisions of Section 12(4) of the **Pipelines Act 1967**, notice is given that the following applications have been received to vary the route of Pipeline Permit Numbers 17, 36 and 208.

The details of the proposed variation in relation to Pipeline Permit Number 17 are:

1. Permit holder: TXU Networks (Gas) Pty Ltd.

2. SUBSTITUTION of Drawing Number T305-1-4RevA from the approved Route Plan with Drawing Number N3-9-15RevA dated 28 June 2002.

The details of the proposed variation in relation to Pipeline Permit Number 36 are:

1. Permit holder: GasNet Australia (Operations) Pty Ltd.
2. SUBSTITUTION of Drawing Number A6-36-6RevB dated 14 November 1997 from the approved Route Plan with Drawing Number N3-9-15RevA dated 28 June 2002.

The details of the proposed variation in relation to Pipeline Permit Number 208 are:

1. Permit holder : Vic Gas Distribution Pty Ltd.
2. SUBSTITUTION of Drawing Number T340-3-3RevB from the approved Route Plan with Drawing Number N3-9-15RevA dated 28 June 2002.

The approval of these applications will authorise the route of Pipeline Permit Numbers 17, 36 and 208 to terminate in GasNet Australia (Operations) Pty Ltd land near the corner of Collins Street and Harbour Esplanade, Melbourne in lieu of the current arrangement which authorises Pipeline Permit Numbers 17, 36 and 208 to terminate in Vic Gas Distribution Pty Ltd’s land near the corner of Collins Street and Harbour Esplanade, Melbourne.

The Drawings can be viewed at the offices of the Department of Primary Industries by contacting Leah Diamantopoulos on 9412 5034.  
Dated 29 September 2003

THEO THEOPHANOUS  
Minister for Resources

---

**Prostitution Control Act 1994**

DECLARATION OF A  
PROSCRIBED BROTHEL

Yarra City Council in the Magistrates’ Court  
of Victoria at Melbourne

Case Nos.: Z00565195, Z00561634 and  
Z00561612

Take notice that on 12 September 2003, the Magistrates’ Court at Melbourne declared the premises situated at 46 Lulie Street, Abbotsford, to be a Proscribed Brothel for a period of



14 days, commencing 8.00 am on 22 September 2003, under section 80(1) of the **Prostitution Control Act 1994**.

It is an offence under section 82 of the **Prostitution Control Act 1994** to be found in or entering or leaving a Proscribed Brothel without lawful excuse, for which a person may be liable to a fine of up to 60 penalty units or imprisonment for 12 months.

For further information, please contact Ken Wolfe, Team Leader Community Amenity Unit on 9205 5015.

---

**Water Act 1989**

**WATER MANAGEMENT SCHEME  
FOR BENALLA**

Pursuant to Section 216(1)(a) of the **Water Act 1989**, notice is hereby given that I have declared the Benalla Water Management Scheme for Flood Mitigation to be an Approved Scheme. Pursuant to Section 216(1)(b) of the **Water Act 1989**, the Benalla Rural City is nominated to be the authority responsible for implementation.

Dated 11 September 2003

JOHN THWAITES MP  
Minister for Water

---

**Water Act 1989**

I, John Thwaites, Minister for Water, make the following Order:

**WANDIN YALLOCK WATER SUPPLY PROTECTION AREA BOUNDARY AMENDMENT  
ORDER 2003**

1. This Order is called the Wandin Yallock Water Supply Protection Area Boundary Amendment Order 2003.
2. This Order is made under the powers conferred by Division 3 of Part 3 of the **Water Act 1989** and all other available powers.
3. This Order takes effect on and from the date it is published in the Government Gazette.
4. The purpose of this Order is to amend the boundary of the Wandin Yallock Water Supply Protection Area.
5. On and from the date on which this Order takes effect the area of the Wandin Yallock Water Supply Protection Area is area of land shown within the red border on Plan No. LEGL./03-133.
6. Plan No. LEGL./03-133 referred to in clause 5 may be inspected at the office of Land and Survey Information Services — Department of Sustainability and Environment, 570 Bourke Street, Melbourne during business hours.

Dated 22 September 2003

JOHN THWAITES  
Minister administering the **Water Act 1989**

---

**Water Act 1989**

**SOUTH WEST WATER AUTHORITY**

I, Graeme Turner, Acting Director Water Resource Management, Department of Sustainability and Environment, as the delegate of the Minister for Water, make the following Order:

**DECLARATION OF THE  
PETERBOROUGH SEWERAGE DISTRICT ORDER 2003**

1. This Order is called the Declaration of the Peterborough Sewerage District Order 2003.
2. This Order is made under section 96 of the **Water Act 1989** and all other available powers.
3. This Order takes effect from the date it is published in the Government Gazette.

4. The proposal for the declaration of a new sewerage district submitted to the Department of Sustainability and Environment by the South West Water Authority on 5 September 2003 is approved.
5.
  - (a) A new sewerage district is declared;
  - (b) The new sewerage district is called the Peterborough Sewerage District;
  - (c) The Peterborough Sewerage District is the area of land within the red border on the accompanying plan No. 215, a copy of which may be inspected at the office of South West Water Authority, situated at 99 Fairy Street, Warrnambool, Victoria 3280; and
  - (d) The South West Water Authority is nominated to manage and control the Peterborough Sewerage District.

I, Graeme Turner, Acting Director Water Resource Management, Department of Sustainability and Environment, as the delegate of the Minister for Water, make the following Order:

**EXTENSION AND RENAMING OF THE  
PETERBOROUGH WATERWORKS DISTRICT ORDER 2003**

1. This Order is called the Extension and Renaming of the Peterborough Waterworks District Order 2003.
2. This Order is made under sections 96 and 104 of the **Water Act 1989** and all other available powers.
3. This Order takes effect from the date it is published in the Government Gazette.
4. The proposal for an extension and renaming of the Peterborough Waterworks District, submitted to the Department of Sustainability and Environment on 5 September 2003, is approved.
5. The Peterborough Waterworks District is renamed the Peterborough Urban Water District.
6. The Peterborough Urban Water District is the area of land within the red border on the accompanying plan No. 254, a copy of which may be inspected at the office of South West Water Authority, situated at 99 Fairy Street, Warrnambool, Victoria 3280.

Dated 22 September 2003

GRAEME TURNER  
Acting Director, Water Resource Management  
Department of Sustainability and Environment

---

**Casino Control Act 1991—Section 60(1)**  
**CASINO RULES NOTICE NO. 16 OF 2003**  
Rules of the Game—Lucky Streak

By this notice, the Victorian Casino and Gaming Authority amends the Rules in respect of the game “Lucky Streak<sup>1</sup>” as set out in the Schedule.

This notice operates with effect from 6.00am on Friday 2 October 2003.

Dated 29 September 2003

PETER COHEN  
Acting Director of Gaming and Betting  
Acting Director of Casino Surveillance

---

SCHEDULE

In rules of the game of Lucky Streak, for rules 9.3 to 9.6 (inclusive), substitute the following rules:

- 9.3 A card drawn in error from the dealing shoe but not disclosed will not be discarded and will be used as the next card to be dealt unless no further cards are required to complete the round of play.



- 9.4 If a card/s is drawn in error from the dealing shoe and is disclosed prior to the Dealer announcing that no more bets may be placed:
- 9.4.1 If the card is the first card to be drawn from the dealing shoe, it will be used as the burn card in accordance with rule 4.3.1; or
  - 9.4.2 If more than one card is drawn in error the round of play will be declared void.
- 9.5 If, during a round of play, the Dealer inadvertently deals a card without having appropriately actioned each player's wager, that card will be deemed to have been dealt in error and:
- 9.5.1 the card will be withdrawn from play;
  - 9.5.2 all wagers will be settled on the result standing prior to the error;
  - 9.5.3 that round of play will be terminated.
- 9.6 If an error in card placement occurs the cards will be reconstructed and where applicable wagers will be settled in accordance with these rules.
- 9.7 If during the course of play it is found that the deck/s in play do not contain 52 cards the round of play will be declared void and the cards removed from play.
- 9.8 In the event that a 'single deck card shuffling shoe' jams, stops shuffling or fails to complete a shuffle cycle, the cards will be reshuffled.
- 9.9 If during a round of play two or more cards are dealt simultaneously and:
- 9.9.1 the order of the cards cannot be determined, those cards will be discarded, the result for each wager will be settled on the result standing prior to the error and the round of play will be terminated;
  - 9.9.2 the order of the cards can be determined the first card in the sequence will be used to determine the result for each wager, the remaining card/s will be deemed to be a card/s dealt in error and the round of play will be terminated.
- 9.10 Where an action round has been terminated in accordance with rule 9.5 or 9.9 and a result for a particular wager cannot be determined, that wager will be returned to the player.

---

1 The game of Lucky Streak and its rules were approved by notice published in the Victorian Government Gazette on 3 April 2003 (G14). Subsequent amendments to the rules have been made by Casino Rules Notice No 11 of 2003 published on 22 May 2003 (G21).

---

### **Flora and Fauna Guarantee Act 1988**

The **Flora and Fauna Guarantee Act 1988** enables members of the public to nominate species, communities and potentially threatening processes for listing under the Act. Nominations under the Act are considered by a Scientific Advisory Committee, which makes recommendations to the Minister.

The Committee has made a number of final and preliminary recommendations. A short Recommendation Report has been prepared for each final and preliminary recommendation. Copies of the reports can be obtained from the Head Office and major country offices of the Department of Sustainability and Environment (formerly NRE). The **Flora and Fauna Guarantee Act 1988** and the Flora and Fauna Guarantee Regulations 2001 can be viewed at these offices.

Submissions supplying evidence that confirm or contradict the preliminary recommendations will be accepted until 6 November 2003. Please note that the Scientific Advisory Committee considers only nature conservation issues.

There is no public comment period for final recommendations. Submissions marked CONFIDENTIAL should be sent to:

Scientific Advisory Committee, c/o Dept. Sustainability and Environment, 4/250 Victoria Parade. (PO Box 500), East Melbourne 3002.

For inquiries regarding the **Flora and Fauna Guarantee Act 1988** please contact Martin O'Brien (03) 9412 4567. For information on specific items please contact flora and fauna staff at DSE offices.

MARTIN O'BRIEN  
Executive Officer,  
Scientific Advisory Committee

---

#### FINAL RECOMMENDATIONS OF THE SCIENTIFIC ADVISORY COMMITTEE

The Scientific Advisory Committee has made final recommendations on the evidence available, in accordance with Section 15 of the Act, that the nominations for listing of the following items be supported or not supported in accordance with Section 11 of the **Flora and Fauna Guarantee Act 1988**.

<b>Items supported for listing</b>		<b>Criterion/criteria satisfied</b>
651	<i>Abutilon oxycarpum</i> var. <i>malvaefolium</i>	Mallow-leaf Lantern-flower 1.2.1
652	<i>Botrychium australe</i>	Austral Moonwort 1.1, 1.2, 1.2.1
654	<i>Cyperus rigidellus</i>	Dwarf Flat-sedge 1.2.1
655	<i>Deyeuxia affinis</i>	Allied Bent-grass 1.2.1
662	<i>Jalmenus icilius</i>	Amethyst Hairstreak Butterfly 1.1, 1.2, 1.2.1
656	<i>Juncus antarcticus</i>	Cushion Rush 1.2, 1.2.1
657	<i>Sclerolaena ventricosa</i>	Salt Copperburr 1.2.1
609	<i>Swainsona sericea</i>	Silky Swainson-pea 1.2.1

The reason that the nominations are supported is that the items satisfy at least one primary criterion of the set of criteria maintained under Section 11 of the Act and stated in Schedule 1 of the Flora and Fauna Guarantee Regulations 2001.

#### **Item not supported for listing**

653	<i>Callitriche umbonata</i>	Winged Water-starwort	rejected
-----	-----------------------------	-----------------------	----------

The reason that the nomination is not supported is the item does not satisfy at least one primary criterion of the set of criteria maintained under Section 11 of the Act.

---

#### PRELIMINARY RECOMMENDATIONS OF THE SCIENTIFIC ADVISORY COMMITTEE

The Scientific Advisory Committee has made preliminary recommendations on the evidence available, in accordance with Section 14 of the Act, that the nominations for listing of the following items be supported or not supported in accordance with Section 11 of the **Flora and Fauna Guarantee Act 1988**.

<b>Items supported for listing</b>		<b>Criterion/criteria satisfied</b>
666	<i>Abutilon oxycarpum</i> var. <i>subsagittatum</i>	Flannel Weed 1.2.1, 1.2.2
667	<i>Acacia binervia</i>	Coast Myall 1.2.1, 1.2.2
687	<i>Acacia caerulescens</i>	Limestone Blue wattle 1.2.1, 1.2.2, 1.2.3
691	<i>Accipiter novaehollandiae</i>	Grey Goshawk 1.2.1, 1.2.2
668	<i>Alectryon subcinereus</i>	Native Quince 1.2.1, 1.2.2
684	<i>Anseranas semipalmata</i>	Magpie Goose 1.1, 1.2, 1.2.1, 1.2.2
670	<i>Aristida jerichoensis</i>	Jericho Wire-grass 1.2.1
671	<i>Aristida obscura</i>	Rough-seed Wire-grass 1.2.1
672	<i>Aristida personata</i>	Purple Wire-grass 1.2, 1.2.1

673	<i>Asperula ambleia</i>	Stiff Woodruff	1.1.1
674	<i>Callistemon kenmorrisonii</i>	Betka Bottlebrush	1.2.1, 1.2.2
675	<i>Cardamine franklinensis</i>	Franklin Bitter-cress	1.2.1, 1.2.2
676	<i>Cardamine gunni</i>	Tuberous Bitter-cress	1.2, 1.2.1
665	<i>Craspedia canens</i>	Grey Billy-buttons	1.2.1
677	<i>Daviesia laevis</i>	Grampians Bitter-pea	1.2.1
683	<i>Egernia guthega</i>	Alpine Egernia	1.2, 1.2.1
678	<i>Epilobium brunnescens</i> ssp. <i>beagleholei</i>	Bog Willow-herb	1.2.1, 1.2.2
679	<i>Eucalyptus alligatrix</i> ssp. <i>limaensis</i>	Lima Stringybark	1.1.2, 1.2.1, 1.2.2
680	<i>Eucalyptus molyneuxii</i>	Little Desert Peppermint	1.2.1
685	<i>Grevillea infecunda</i>	Anglesea Grevillea	1.2, 1.2.1, 1.2.3
681	<i>Hakea macraeana</i>	Willow Needlewood	1.2.1
658	<i>Hesperilla flavescens flavescens</i>	Yellow Sedge-skipper Butterfly	1.1, 1.2, 1.2.1
660	<i>Hypochrysops ignitus ignitus</i>	Fiery Jewel Butterfly	1.1, 1.2, 1.2.1
692	<i>Hypocrepopsis</i> sp. 'Nyora'	Clasping Hypocrepopsis	1.2.1, 1.2.2
690	<i>Muehlenbeckia gracillima</i>	Slender Lignum	1.2.1, 1.2.2
661	<i>Ogyris genoveva araxes</i>	Purple Azure Butterfly	1.1, 1.2, 1.2.1
682	<i>Sminthopsis leucopus</i>	White-footed Dunnart	1.2, 1.2.1
659	<i>Trapezites luteus luteus</i>	Yellow Ochre Butterfly	1.2, 1.2.1
688	<i>Westringia lucida</i>	Shining Westringia	1.2.1, 1.2.2
650	Wetland loss and degradation as a result of change in water regime, dredging, draining, filling and grazing (potentially threatening process).		5.1, 5.1.1
664	Inappropriate fire regimes causing disruption to sustainable ecosystem processes and resultant loss of biodiversity (potentially threatening process).		5.1, 5.1.1, 5.1.2
689	Infection of Amphibians with Chytrid Fungus, resulting in Chytridiomycosis (potentially threatening process).		5.1.1, 5.2.1

**Item not supported for listing**

- 663 Camphor Laurel trees as a threatening process in Victoria (potentially threatening process).

The reason that the nomination is not supported is the item does not satisfy at least one primary criterion of the set of criteria maintained under Section 11 of the Act.

---

**Preparation of Action Statements**

Under Section 19 of the **Flora and Fauna Guarantee Act 1988**, the Secretary to the Department of Sustainability and Environment is required to prepare an Action Statement (or management plan) for each listed item. Action Statements set out what has been done and what is intended to be done to conserve or manage that item.

Groups or individuals wishing to comment on a particular action statement at the draft stage, if and when the above items are listed by the Governor in Council on the recommendation of the Minister, should express their interest to:

Rod Gowans, Executive Director Biodiversity and Natural Resources, Dept. Sustainability and Environment, PO Box 500, East Melbourne 3002.

---

**Land Acquisition and Compensation Act 1986**  
**FORM 7**

S.21  
 Reg. 16

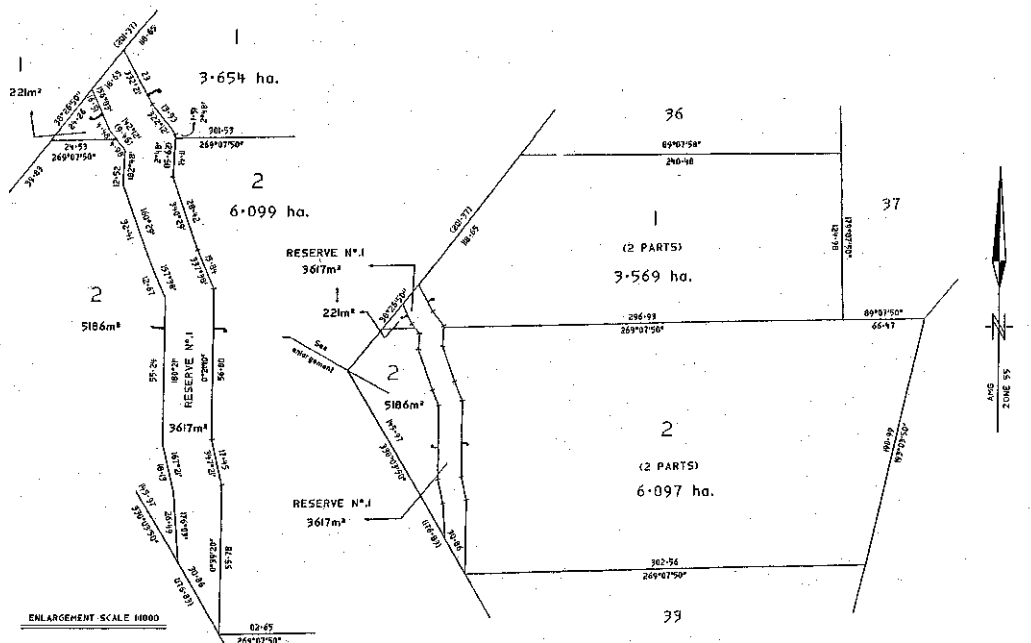
Notice of Acquisition

Compulsory Acquisition of Interest in Land

The Mitchell Shire Council declares that by this notice it acquires the following interest in the land described as Reserve No. 1 on plan of subdivision PS509088W (a copy of which appears below) being part of the land in Certificates of Title Volume 859 Folios 728 and 729 at the Seymour Tooborac Road, Seymour.

An interest in fee simple.

Published with the authority of the Mitchell Shire Council.



Dated 2 October 2003

For and on behalf of the  
 Mitchell Shire Council.

**Psychologists Registration Act 2000**

**PSYCHOLOGISTS REGISTRATION BOARD OF VICTORIA**

In accordance with Section 92 of the **Psychologists Registration Act 2000** the Board has fixed the following registration and other fees for the period 1 January 2004 to 31 December 2004.

Section of Act	Fee	\$
S.4(2)(c) and S.6	General registration:	336.00
S.4(2)(c) and S.7	Specific registration:	336.00
S.4(2)(c) and S.8	Probationary registration:	336.00
S.12 (1)(b)	Renewal of registration:	336.00
S.12 (3)	Late application for renewal of registration (renewal fee plus 50% of registration fee):	504.00

Section of Act	Fee	\$
S.4(2)(c)	Registration under <b>Mutual Recognition Act 1998</b> :	336.00
S.14(b)	Restoration of registration (renewal fee plus late fee plus 20% of renewal fee):	570.00
S.17(5)	Extract from the Register:	50.00
S.17(5)	Copy of the Register:	500.00
S.92(1)	Registration certificate replacement:	20.00
S.92(1)	Additional registration certificates (per copy):	20.00

Dated 26 September 2003

A. R. GRIGG  
Chief Executive Officer and Registrar

### Transport Act 1983

#### VICTORIAN BICYCLE ADVISORY COUNCIL

Pursuant to Sections 36(2) and 37(a) of the **Transport Act 1983**, I Peter Batchelor, Minister for Transport, hereby appoint the persons listed below as members of the Victorian Bicycle Advisory Council for the period 1 January 2003 to 1 January 2005 and make the following determinations in respect of the remuneration for each member.

Appointee	Remuneration*
David Anderson, Chairman, VicRoads	Nil
Linda Ivett, VicRoads	Nil
Commander Robert Hastings, Victoria Police	Nil
Richard O'Byrne, Parks Victoria	Nil
Alice Woodruff, Department of Infrastructure	Nil
Kelly Imberger, ARRB Transport Research	Nil
Thanuja Gunatillake, RACV	Nil
Ken McNamara, City of Hobsons Bay	Nil
Cr Sarah Davies, Municipal Association of Victoria	Nil
Susie Strain, Victorian Local Governance Association	Nil
Harry Barber, Bicycle Victoria	Nil
Rosemarie Speidel, Bicycle Industries Australia	Nil
Graham Bradshaw, Retail Cycle Traders Australia	\$70 per half day
Robert Beattie, Cycle Sport Victoria	Nil
Debi Hamilton, Community Member, South Western Victoria	\$70 per half day
Alan Clyne, Community Member, Western Victoria	\$70 per half day

<b>Appointee</b>	<b>Remuneration*</b>
Cheryle Blair, Community Member, Northern Victoria	\$70 per half day
Roger Smith, Community Member, North Eastern Victoria	Nil
Rachel Morgan, Community Member, Eastern Victoria	\$70 per half day

\* Each member shall be entitled to traveling and other personal expenses in accordance with the rates applied within the Public Service in respect of duties as a member of the Council.

Dated 7 August 2003

PETER BATCHELOR  
Minister for Transport

**Planning and Environment Act 1987**

HUME PLANNING SCHEME

Notice of Approval of Amendment

Amendment C47

The Minister for Planning has approved Amendment C47 to the Hume Planning Scheme.

The Amendment comes into operation on the date this notice is published in the Government Gazette.

The Amendment:

- introduces a Business 3 Zone to former Commonwealth Sites including the Bureau of Meteorology and part of the Maygar Barrack sites in Camp Road, Broadmeadows.

A copy of the Amendment can be inspected, free of charge, during office hours, at the Department of Sustainability and Environment, Planning Information Centre, Upper Plaza, Nauru House, 80 Collins Street, Melbourne and at the offices of Hume City Council, Broadmeadows Office, 1079 Pascoe Vale Road, Broadmeadows 3047 and the Sunbury Office, 36 Macedon Street, Sunbury 3429.

PAUL JEROME  
General Manager  
Planning, Land Services and  
Environmental Regulation  
Department of Sustainability  
and Environment

**Planning and Environment Act 1987**

GREATER BENDIGO PLANNING SCHEME

Notice of Approval of Amendment

Amendment C4

The Minister for Planning has approved Amendment C4 to the Greater Bendigo Planning Scheme.

The Amendment comes into operation on the date this notice is published in the Government Gazette.

The Amendment

- rezones approximately 35 ha of land north east of Huntly Township on the south side of Midland Highway from Rural Living Zone to Comprehensive Development Zone to provide for up to 300 dwellings and community facilities in the proposed "Bilkurra Village";

- introduces the Comprehensive Development Zone and a new Schedule;
- deletes the Development Plan Overlay presently applying to the land; and
- incorporates a Comprehensive Development Plan of the proposed development.

A copy of the Amendment can be inspected, free of charge, during office hours, at the Department of Sustainability and Environment, Planning Information Centre, Upper Plaza, Nauru House, 80 Collins Street, Melbourne; Department of Sustainability and Environment, North West Region Office, 1 Taylor Street, Epsom and at the offices of the Greater Bendigo City Council, 'Hopetoun Mill', 15 Hopetoun Street, Bendigo.

PAUL JEROME  
General Manager  
Planning, Land Services and  
Environmental Regulation  
Department of Sustainability  
and Environment

Department of Sustainability and Environment,  
Planning Information Centre, Upper Plaza,  
Nauru House, 80 Collins Street, Melbourne and  
at the offices of the Mornington Peninsula Shire  
Council, Rosebud Office, Besgrove Street,  
Rosebud; Mornington Office, Queen Street,  
Mornington; and Hastings Office, Marine  
Parade, Hastings.

PAUL JEROME  
General Manager  
Planning, Land Services and  
Environmental Regulation  
Department of Sustainability  
and Environment

---

### **Planning and Environment Act 1987**

#### MORNINGTON PENINSULA PLANNING SCHEME

#### Notice of Approval of Amendment Amendment C7

The Minister for Planning has approved Amendment C7 to the Mornington Peninsula Planning Scheme.

The Amendment comes into operation on the date this notice is published in the Government Gazette.

The Amendment introduces the provisions of Clause 44.04 [Land Subject to Inundation Overlay (LSIO)] and its associated Schedule and defines land affected by the LSIO on planning scheme maps.

The Amendment affects land that drains to Western Port including land along Watsons Creek, Olivers Creek, Kings Creek, Warringine Creek, Merricks Creek, East Creek, Stony Creek and other low lying land that has been identified by Melbourne Water as being liable to inundation from an open watercourse, during a severe storm of 1 in 100 years intensity.

A copy of the Amendment can be inspected, free of charge, during office hours, at the



**ORDERS IN COUNCIL**

**Corrections Act 1986**

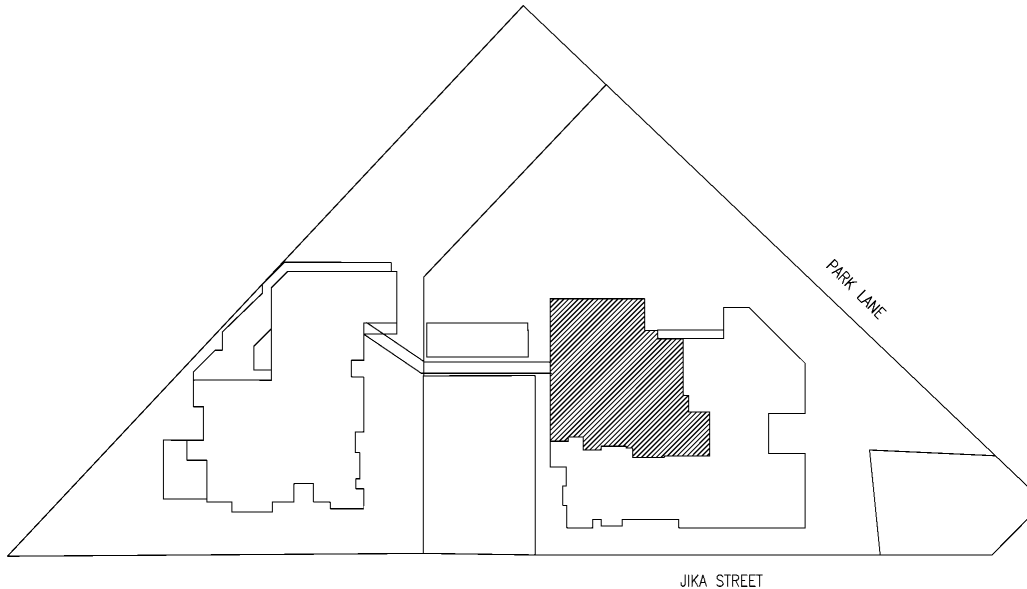
**APPOINTMENT OF A NEW POLICE GAOL AND REVOCATION OF APPOINTMENT OF A FORMER POLICE GAOL — HEIDELBERG**

Order in Council

Under section 11 of the **Corrections Act 1986** the Governor in Council appoints the place as hatched on the attached plan, being part of the premises at 7 Jika Street, Heidelberg, Parish of Keelbundora, County of Bourke, as a police gaol.

The maximum period for which a person may be held in the police gaol appointed by this Order is 14 days.

Under section 11 of the **Corrections Act 1986** and section 41A of the **Interpretation of Legislation Act 1984**, the appointment of the police gaol at Heidelberg under section 115 of the **Community Welfare Services Act 1970** (repealed), which was published in the Government Gazette of 15 October 1980 and subsequently deemed by section 11(6) of the **Corrections Act 1986** to have been made under section 11 of the **Corrections Act 1986**, is revoked.



Dated 30 September 2003  
Responsible Minister  
ANDRÉ HAERMAYER  
Minister for Corrections

SUDHA KASYNATHAN  
Acting Clerk of the Executive Council

---

**Crown Land (Reserves) Act 1978****CAULFIELD RACECOURSE RESERVE (AMENDMENT) REGULATIONS 2003**

The Governor in Council, being satisfied that there are special reasons justifying the making of the Regulations, approves the following Regulations:

Dated 30 September, 2003

Responsible Minister  
MARY DELAHUNTY, MP  
Minister for Planning

SUDHA KASYNATHAN  
Acting Clerk of the Executive Council

The Trustees of the Caulfield Racecourse Reserve makes the following Regulations:

Dated:

Trustees:

F J Granter  
T Reynolds  
A Grossbard  
JM Seccull  
JFX Dillon  
V Martens  
IJ MacDonald  
EM Tanner  
N Tresize

1. **Title**  
These Regulations may be cited as the Caulfield Racecourse Reserve (Amendment) Regulations 2003.
2. **Objective**  
The objective of these Regulations is to amend the Caulfield Racecourse Reserve Regulations to provide for increased admission charges to the Caulfield Racecourse Reserve at certain times.
3. **Authorising Provisions**  
These Regulations are made under Section 13 of the **Crown Land (Reserves) Act 1978**.
4. **Amendments relating to admission charges**  
For Regulation XVII of the Caulfield Racecourse Reserve Regulations 1931 substitute:—

**REGULATION XVII**

(Admission Charges)

The Melbourne Racing Club may levy the following (or at its discretion, lesser) charges for admission upon persons other than members or members' visitors' pass-holders of the said Club.

	\$
For the admission of each person to all of the first, fourth and sixth divisions on Caulfield Cup Day	35.00
For the admission of each person to all of the first, fourth and sixth divisions on Caulfield Guineas Day	30.00
For the admission of each person to all of the first, fourth and sixth divisions on Blue Diamond Stakes Day	25.00

	\$
For the admission of each person to all of the first, fourth and sixth divisions on other race days	20.00
For the admission to the eighth division of every motor vehicle (or \$50.00 per annum)	2.00

The Committee of the Melbourne Racing Club, or any person duly authorised in writing by that Committee, may exempt any person wholly or partially from the payment of all or any of such charges or may reduce the same from time to time, and furthermore, the Club may levy such charges as it determines from time to time for access to reserved seats and private or corporate suites.

**(Admission and Access)**

Members of the Melbourne Racing Club and Holders of Members' visitors' passes, upon production of their badges or passes, shall be admitted to any part of the said divisions with the exception of the third and seventh divisions without payment of any of the above charges for admission.

Regulations made on 13 October 1931 (Government Gazette: 21 October 1931) by the Trustees of the Caulfield Racecourse Reserve, being the land reserved for Racing, Recreation and Public Park purposes and premises being Allotment A at Caulfield in the Parish of Prahran, County of Burke and last amended by the Trustees on 18 September 2001 (Government Gazette: 20 September 2001).

**Flora and Fauna Guarantee Act 1988**

ADDING OF ITEMS TO THE LIST OF TAXA AND COMMUNITIES OF FLORA AND FAUNA WHICH ARE THREATENED AND TO THE LIST OF POTENTIALLY THREATENING PROCESSES

The Governor in Council, under section 10(1) of the **Flora and Fauna Guarantee Act 1988** adds the items listed in Schedule 1 to the list of taxa and communities of flora and fauna which are threatened.

The Governor in Council, under section 10(2) of the **Flora and Fauna Guarantee Act 1988** adds the items listed in Schedule 2 to the list of potentially threatening processes.

Dated 30 September 2003

Responsible Minister  
JOHN THWAITES  
Minister for Environment

SUDHA KASYNATHAN  
Acting Clerk of the Executive Council

**Schedule 1**

**ITEMS TO BE ADDED TO THE LIST OF TAXA AND COMMUNITIES OF FLORA AND FAUNA WHICH ARE THREATENED**

**Taxa**

<i>Atriplex angulata</i>	Angular Saltbush
<i>Atriplex billardierei</i>	Coast Saltbush
<i>Chelodina expansa</i>	Broad-shelled Tortoise
<i>Colura pulcherrima</i>	Southern Colura
<i>Hygrobia australasiae</i>	Water beetle species
<i>Neophema splendida</i>	Scarlet-chested Parrot
<i>Orthotrichum cupulatum</i>	Limestone Orthotrichum

<i>Pterostylis</i> sp. aff. <i>boormanii</i> .....	Beechworth Rustyhood
<i>Theclinesthes albocincta</i> .....	Bitterbush Blue Butterfly
<i>Thyone nigra</i> .....	Sea-cucumber species
<i>Xenus cinereus</i> .....	Terek Sandpiper

**Schedule 2**

**ITEMS TO BE ADDED TO THE LIST OF  
POTENTIALLY THREATENING PROCESSES**

Reduction in biomass and biodiversity of native vegetation through grazing by the Rabbit *Oryctolagus cuniculus*.

---

**Local Government Act 1989**

**MINOR ALTERATION TO THE MUNICIPAL BOUNDARIES OF  
CARDINIA SHIRE COUNCIL AND  
YARRA RANGES SHIRE COUNCIL**

Order in Council

WHEREAS the Minister for Local Government has certified to the Governor in Council that:

- (a) The proposed change is of a minor nature;
- (b) The Cardinia Shire Council and the Yarra Ranges Shire Council are the only Councils whose municipal boundaries will be affected by the proposed change and they have approved of the change; and
- (c) Notice of the proposed change was published in The Age newspaper on 19 July 2003 and in the Ranges Trader Mail on 22 July 2003.

NOW THEREFORE, the Governor in Council acting under Sections 220Q(a), 220S and 220T of the **Local Government Act 1989** orders that:

- (i) this Order comes into operation on the day it is published in the Government Gazette;
- (ii) on the day this Order comes into operation the boundaries of the municipal district of the Cardinia Shire Council be altered and fixed as described in Schedule 1; and
- (iii) on the day this Order comes into operation the boundaries of the municipal district of the Yarra Ranges Shire Council be altered and fixed as described in Schedule 2.

Dated 30 September 2003

Responsible Minister  
CANDY BROAD MLC  
Minister for Local Government

SUDHA KASYNATHAN  
Acting Clerk of the Executive Council

**Schedule 1**

**CARDINIA SHIRE COUNCIL  
(Altered and Redefined)**

Commencing on the Princes Freeway at the Bunyip River; thence northerly by the Bunyip River and the eastern boundary of the County of Mornington to the southern boundary of the County of Evelyn; thence westerly by that boundary to a point thereon due south (magnetic) of the south-eastern angle of allotment 90D, Parish of Beenak; thence north by a direct line to that angle; thence westerly by the southern boundaries of allotments 90D, 90E and 90C and northerly by the western boundary of the latter allotment to the southern boundary of allotment 89F; thence westerly and northerly by the southern and western boundaries of that allotment and further westerly by the southern boundary of allotment 89G to the eastern boundary of the Parish of Nangana; thence

northerly and westerly by that boundary to the south-eastern angle of allotment 1, Parish of Nangana; thence westerly by the southern boundary of that allotment to the Tomahawk Creek; thence westerly by that creek to Shepherd Creek; thence north-westerly by that creek to Cockatoo Creek; thence south-westerly by that creek to a point in line with the road forming the southern boundary of allotment 47C, Parish of Nangana; thence westerly by a line, a road and Merritts Road to Kennedy Road; thence southerly by that road to the road forming the southern boundary of allotment 32; thence westerly by that road to Cherry Road; thence south-westerly, westerly and again south-westerly by that road to the Avonsleigh—Macclesfield—Woori Yallock Road; thence southerly by that road to Paton Road; thence south-westerly and north-westerly by that road to Stewart Road; thence generally westerly by that road to the Emerald—Monbulk Road; thence southerly by that road to the Kallista—Emerald Road; thence south-westerly by that road to the Menzies Creek; thence southerly by that creek to a point in line with the road forming the southern boundary of allotment 31, section A, Parish of Narree Worran; thence westerly by that road to the north-western angle of allotment 29; thence south-westerly by the western boundary of that allotment to the north-eastern angle of allotment 27; thence north-westerly and south-westerly by the northern and western boundaries of that allotment to the north-eastern boundary of allotment 43; thence north-westerly and south-westerly by the north-eastern and north-western boundaries of that allotment to the eastern boundary of Lot 2 on Plan of Subdivision 340723; thence southerly, westerly, northerly and again westerly by that lot to the eastern boundary of Lot 2 on Plan of Subdivision 206897; thence southerly, south-westerly and westerly by that lot to Magpie Road; thence westerly by that road to Aura Vale Road; thence northerly by that road to the Selby—Aura Road; thence north-westerly and south-westerly by that road to Old Menzies Creek Road; thence south-westerly and southerly by that road to Aura Vale Road; thence southerly by that road to the Melbourne Water boundary of the Cardinia Reservoir; thence generally southerly by that boundary to Wellington Road; thence south-westerly by that road to the road forming

the southern boundary of allotment 104D; thence easterly by that road to Duffys Road; thence southerly by that road to the Cardinia Creek; thence generally southerly by that creek to McCormacks Road; thence south-westerly by that road to Pound Road; thence south-easterly by that road to Tooradin Station Road; thence southerly by that road to Hardys Road; thence easterly by that road to Dalmore Road; thence southerly by that road to Richardsons Drain; thence south-easterly by that drain and Lyalls Inlet to the shore of Western Port; thence south-easterly by that shore to a point in line with Jetty Lane; thence easterly by a line and Jetty Lane to the Bass Highway; thence northerly by that highway to the South Gippsland Highway; thence south-easterly by that highway to the eastern boundary of allotment 76, Parish of Lang Lang; thence northerly by that boundary and a line in continuation to the Dandenong and Leongatha Railway; thence south-westerly by that railway to a point in line with the western boundary of allotment 74C; thence northerly by a line and the western boundaries of allotments 74C, 74B and 74A to McDonalds Track; thence easterly by that track to Camms Road; thence north-easterly by that road to the western boundary of allotment 73C, Parish of Lang Lang East; thence southerly by that boundary and easterly by the southern boundaries of that allotment and allotments 73D, 106A and 106B to the western boundary of allotment 70; thence northerly, easterly and southerly by the western, northern and eastern boundaries of that allotment to the southern boundary of allotment 62; thence easterly and northerly by the southern and eastern boundaries of that allotment to the road forming the southern boundary of allotment 54; thence easterly by that road and Cochranes Road to Anthonys Road; thence northerly by that road and further northerly by the road forming the western boundary of allotment 51 to the road forming the northern boundary of allotment 112A; thence westerly by that road to the road forming the eastern boundary of allotment 52B; thence northerly by that road and a line to the Lang Lang River; thence westerly by that river to a point in line with the eastern boundary of allotment 30, Parish of Yannathan; thence northerly by a line and the eastern boundary of that allotment and westerly by its northern boundary to the eastern boundary of allotment

29; thence northerly by that boundary and the eastern boundaries of allotments 72, 70A and 70 and westerly by the northern boundary of the latter allotment to Purvis Road; thence northerly by that road to the North Yannathan Road; thence westerly by that road to the road forming the western boundary of allotment 58; thence northerly by that road and north-easterly by the road forming the north-western boundary of allotment 93 to the Koo-wee-rup—Longwarry Road; thence north-easterly by that road to the road forming the eastern boundary of allotment 102, section Q, Parish of Koo-wee-rup East; thence northerly by that road to the Melbourne to Sale railway; thence north-westerly by that railway to the Bunyip River, and thence northerly by that river to the point of commencement.

#### Schedule 2

#### YARRA RANGES SHIRE COUNCIL (Altered and Redefined)

Commencing at the intersection of Colchester Road with Canterbury Road; thence northerly by Colchester Road and the eastern boundary of allotment 11G, Parish of Mooroolbark to the northern boundary of that allotment; thence westerly by that boundary to Ervin Road; thence northerly by that road to Marion Avenue; thence generally north-westerly by that avenue to Hull Road; thence north-easterly by that road to Lincoln Road; thence westerly by that road to Newman Road; thence northerly by that road and a line to the Melbourne-Lilydale Railway; thence easterly by that railway to Brushy Creek; thence north-westerly by that creek to the Maroondah Highway; thence north-easterly by that highway to the northern boundary of the Hughes Park; thence westerly by that boundary and the northern boundary of Brushy Creek Park to the western boundary of the Parish of Mooroolbark; thence northerly by that boundary to Holloway Road; thence westerly by that road to Brushy Park Road; thence northerly and north-westerly by that road to Homestead Road; thence northerly by that road to Lower Homestead Road; thence generally northerly by that road to the Yarra River; thence easterly and north-easterly by that river to a point in line with the north-eastern boundary of allotment 50, Parish of Sutton; thence north-westerly by a line and that boundary to the eastern boundary of the

Melbourne Water Sugarloaf Reservoir area; thence generally northerly by that boundary to the junction of Muir Road and Skyline Road; thence northerly by Skyline Road to the Eltham—Yarra Glen Road; thence north-easterly by that road to Skyline Road North; thence northerly by that road to the eastern boundary of the Parish of Queenstown; thence northerly by that boundary to the north-eastern angle of that parish; thence northerly by a direct line to the south-eastern angle of allotment 4, Parish of Kinglake, being a point on the northern boundary of that portion of the Kinglake National Park south of the Healesville—Kinglake Road; thence generally easterly by that boundary of the Kinglake National Park to the Healesville—Kinglake Road; thence north-easterly by that road to the Melba Highway; thence generally south-easterly by the northern boundary of the portion of Reserved Forest south of the Healesville—Kinglake Road to the south-western angle of allotment 5, Parish of Tarrawarra North; thence easterly by the southern boundary of that allotment to the Myers Creek Road; thence north-westerly by that road to the road forming the southern boundary of allotment 66B; thence easterly by that road to the eastern boundary of the parish; thence south-easterly by that boundary to the Great Dividing Range; thence south-easterly by that range to Mt. St. Leonard; thence further south-easterly by the Great Dividing Range to a point thereon in line with a direct line between Mt. Juliet and Mt. Arnold; thence north-easterly by a line towards Mt. Arnold to the Great Dividing Range; thence north-easterly by that Range to Mt. Arnold; thence easterly by a direct line to Bald Hill north of Mt. Matlock; thence southerly by the range forming the watershed between the Big River and the Goulburn River to Mt. Matlock; thence south-westerly by the Great Dividing Range to Nine Mile Road; thence southerly by that road to the northern boundary of the County of Buln Buln; thence westerly and south-westerly by that boundary and southerly by the eastern boundary of the County of Mornington to the southern boundary of the County of Evelyn; thence westerly by that boundary to a point thereon due south (magnetic) of the south-eastern angle of allotment 90D, Parish of Beenak; thence north by a direct line to that angle; thence westerly by the southern boundaries of allotments 90D, 90E and 90C and

northerly by the western boundary of the latter allotment to the southern boundary of allotment 89F; thence westerly and northerly by the southern and western boundaries of that allotment and further westerly by the southern boundary of allotment 89G to the eastern boundary of the Parish of Nangana; thence northerly and westerly by that boundary to the south-eastern angle of allotment 1, Parish of Nangana; thence westerly by the southern boundary of that allotment to the Tomahawk Creek; thence westerly by that creek to Shepherd Creek; thence north-westerly by that creek to Cockatoo Creek; thence south-westerly by that creek to a point in line with the road forming the southern boundary of allotment 47C, Parish of Nangana; thence westerly by a line, a road and Merritts Road to Kennedy Road; thence southerly by that road to the road forming the southern boundary of allotment 32; thence westerly by that road to Cherry Road; thence south-westerly, westerly and again south-westerly by that road to the Avonsleigh—Macclesfield—Woori Yallock Road; thence southerly by that road to Paton Road; thence south-westerly and north-westerly by that road to Stewart Road; thence generally westerly by that road to the Emerald—Monbulk Road; thence southerly by that road to the Kallista—Emerald Road; thence south-westerly by that road to the Menzies Creek; thence southerly by that creek to a point in line with the road forming the southern boundary of allotment 31, section A, Parish of Narree Worrان; thence westerly by that road to the north-western angle of allotment 29; thence south-westerly by the western boundary of that allotment to the north-eastern angle of allotment 27; thence north-westerly and south-westerly by the northern and western boundaries of that allotment to the north-eastern boundary of allotment 43; thence north-westerly and south-westerly by the north-eastern and north-western boundaries of that allotment to the eastern boundary of Lot 2 on Plan of Subdivision 340723; thence southerly, westerly, northerly and again westerly by that lot to the eastern boundary of Lot 2 on Plan of Subdivision 206897; thence southerly, south-westerly and westerly by that lot to Magpie Road; thence westerly by that road to Aura Vale Road; thence northerly by that road to the Selby-Aura Road; thence north-westerly and

south-westerly by that road to Old Menzies Creek Road; thence south-westerly and southerly by that road to Aura Vale Road; thence southerly by that road to the Melbourne Water boundary of the Cardinia Reservoir; thence generally southerly by that boundary to Wellington Road; thence south-westerly by that road to the road forming the southern boundary of allotment 104D; thence easterly by that road to Duffys Road; thence southerly by that road to the Cardinia Creek; thence generally south-westerly by that creek to the northern boundary of allotment 27, Parish of Narree Worrان; thence westerly by that boundary, Boundary Road and the northern boundary of allotment 1, section 22 to the Belgrave—Hallam Road; thence south-westerly by that road to Horswood Road; thence westerly by that road to the north-western angle of allotment 1, section 21; thence westerly by a line towards the south-eastern angle of allotment 54 to a point in line with Powells Road; thence northerly by a line and Powells Road to Wellington Road; thence south-easterly by that road to Lysterfield Road; thence generally northerly by that road to Glenfern Road; thence south-easterly by that road to New Road; thence north-easterly by that road to Ferndale Road; thence northerly by that road to Fern Road; thence northerly by that road to Grandview Crescent; thence northerly by that crescent to Victoria Street; thence south-easterly by that street and northerly by George Street to Wynette Avenue; thence easterly by that avenue to Old Belgrave Road; thence north-westerly by that road to Royal Street; thence easterly by that street to the western boundary of allotment 72E, Parish of Scorseby; thence northerly by that boundary to the Monbulk Road; thence north-westerly by that road to the Mt. Dandenong Tourist Road; thence north-easterly by that road to School Road, being a point on the boundary of the Dandenong Ranges National Park; thence generally westerly, northerly and easterly by the park boundary to the north-western boundary of allotment 87, Parish of Scoresby; thence north-easterly by that boundary to the southern boundary of Lot 313 on Plan of Subdivision 12973; thence easterly, south-easterly and southerly by that boundary to Ferndale Road; thence easterly and northerly by that road to the Basin—Olinda Road; thence easterly by that road to the north-western boundary of allotment 83; thence south-westerly by that



boundary to the Old Bayswater—Sassafras Road; thence south-easterly by that road to the boundary of the Dandenong Ranges National Park; thence north-easterly, north-westerly and northerly by the park boundary to a point in line with Pavitt Lane; thence westerly by line and Pavitt Lane to Liverpool Road; thence northerly by that road to Canterbury Road, and thence south-westerly by that road to the point of commencement.

---

**Parliamentary Committees Act 1968**

DRUGS AND CRIME PREVENTION  
COMMITTEE OF PARLIAMENT

Inquiry into the Issue of Amphetamine and  
'Party Drug' Use in Victoria

Extension of Reporting Date

Order in Council

The Governor in Council, under section 4F of the **Parliamentary Committees Act 1968** amends the reporting date referred to in the Order in Council dated 15 April 2003 requiring the Drugs and Crime Prevention Committee of Parliament to inquire into, consider and report to Parliament on amphetamine and 'party drug' use in Victoria, by substituting the date by which the Committee must report to the Parliament on the Inquiry from 30 September 2003 to the third week of the Autumn 2004 Parliamentary sitting.

Dated 30 September 2003

Responsible Minister

STEVE BRACKS

Premier

SUDHA KASYNATHAN  
Acting Clerk of the Executive Council

---

This page left blank intentionally

**SUBORDINATE LEGISLATION ACT 1994  
NOTICE OF MAKING OF STATUTORY  
RULES**

Notice is hereby given under Section 17 (2) of the **Subordinate Legislation Act 1994** of the making of the following Statutory Rules:

- |                             |   |                             |  |
|-----------------------------|---|-----------------------------|--|
| 111. <i>Statutory Rule:</i> | Mental Health (Fees) Regulations 2003   | 115. <i>Statutory Rule:</i> | Subordinate Legislation (Instruments (Fees) Regulations 1993 – Extension of Operation) Regulations 2003                  |
| <i>Authorising Act:</i>     | Mental Health Act 1986  | <i>Authorising Act:</i>     | Subordinate Legislation Act 1994   |
| <i>Date of making:</i>      | 30 September 2003   | <i>Date of making:</i>      | 30 September 2003  |
| 112. <i>Statutory Rule:</i> | Subordinate Legislation (Transfer of Land (Fees) Regulations 1993 – Extension of Operation) Regulations 2003        | 116. <i>Statutory Rule:</i> | Subordinate Legislation (Transfer of Land (Safe Custody Fee) Regulations 1993 – Extension of Operation) Regulations 2003 |
| <i>Authorising Act:</i>     | Subordinate Legislation Act 1994  | <i>Authorising Act:</i>     | Subordinate Legislation Act 1994   |
| <i>Date of making:</i>      | 30 September 2003   | <i>Date of making:</i>      | 30 September 2003  |
| 113. <i>Statutory Rule:</i> | Subordinate Legislation (Subdivision (Registrar's Fees) Regulations 1993 – Extension of Operation) Regulations 2003 | 117. <i>Statutory Rule:</i> | Control of Weapons (Amendment) Regulations 2003  |
| <i>Authorising Act:</i>     | Subordinate Legislation Act 1994  | <i>Authorising Act:</i>     | Control of Weapons Act 1990  |
| <i>Date of making:</i>      | 30 September 2003   | <i>Date of making:</i>      | 30 September 2003  |
| 114. <i>Statutory Rule:</i> | Subordinate Legislation (Property Law (Fees) Regulations 1993 – Extension of Operation) Regulations 2003            | 118. <i>Statutory Rule:</i> | Firearms (Search Powers) Regulations 2003  |
| <i>Authorising Act:</i>     | Subordinate Legislation Act 1994  | <i>Authorising Act:</i>     | Firearms Act 1996  |
| <i>Date of making:</i>      | 30 September 2003   | <i>Date of making:</i>      | 30 September 2003  |

**SUBORDINATE LEGISLATION ACT 1994  
NOTICE THAT STATUTORY RULES ARE  
OBTAINABLE**

Notice is hereby given under Section 17 (3) of the **Subordinate Legislation Act 1994** that the following Statutory Rules were first obtainable from Information Victoria, 356 Collins Street, Melbourne on the date specified:

106. <i>Statutory Rule:</i>	Tobacco (Grands Prix Events) Regulations 2003
<i>Authorising Act:</i>	Tobacco Act 1987
<i>Date first obtainable:</i>	2 October 2003
<i>Code A</i>	

**PRICING FOR SPECIAL GAZETTE,  
PERIODICAL GAZETTE AND  
VICTORIAN LEGISLATION**

Retail price varies according to the number of pages in each Victoria Government Special Gazette, Victoria Government Periodical Gazette and Victorian legislation. The table below sets out the prices that apply.

<i>Price Code</i>	<i>No. of Pages (Including cover and blank pages)</i>	<i>Price*</i>
A	1–16	\$3.65
B	17–32	\$5.40
C	33–48	\$7.40
D	49–96	\$11.50
E	97–144	\$14.85
F	145–192	\$17.55
G	193–240	\$20.25
H	241–288	\$21.55
I	289–352	\$24.25
J	353–416	\$28.35
K	417–480	\$32.35
L	481–544	\$37.75
M	545–608	\$43.15
N	609–672	\$48.55
O	673–736	\$53.90
P	737–800	\$59.30

*\*All Prices Include GST*

## **craftsmanpress**



The *Victoria Government Gazette* is published by The Craftsman Press Pty Ltd with the authority of the Government Printer for the State of Victoria

© State of Victoria 2003

This publication is copyright. No part may be reproduced by any process except in accordance with the provisions of the Copyright Act.

Address all enquiries to the Government Printer for the State of Victoria  
Level 2 1 Macarthur Street  
Melbourne 3002  
Victoria Australia

This publication is authorised by the Chief Parliamentary Counsel Victoria

### **How To Order**



**Mail Order**      **Craftsman Press Pty Ltd**  
125 Highbury Road  
Burwood 3125  
DX – 32510 Burwood



**Telephone**      (03) 9926 1233



**Fax**      (03) 9926 1292

**email**      [gazette@craftpress.com.au](mailto:gazette@craftpress.com.au)



**Retail & Mail Sales**      **Information Victoria**  
356 Collins Street  
Melbourne 3000



**Telephone**      1300 366 356



**Fax**      (03) 9603 9920



**Retail Sales**      **City Graphics**  
Level 1 520 Bourke Street  
Melbourne 3000



**Telephone**      (03) 9600 0977



**Fax**      (03) 9600 0989

**Recommended Retail Price \$1.95 (includes GST)**

ISSN 0819-5471



9 770819 549953