



Victoria Government Gazette

No. S 200 Friday 31 October 2003
By Authority, Victorian Government Printer

Transport Act 1983

ROAD DECLARATIONS AND DEDICATIONS

The Roads Corporation pursuant to the **Transport Act 1983**, upon publication of this notice declares, varies or rescinds the declaration of the roads or parts of the roads, as described in the Schedule and on the plans attached, and further declares that the roads or parts of the roads which are declared by this notice are fit to be used as a public highway and are now absolutely dedicated to the public for use as a public highway within the meaning of any law now or hereafter in force.

SCHEDULE

STATE HIGHWAY

- a) Those parts of the Goulburn Valley Highway in the Shire of Moira, Midland Highway in the Rural City of Benalla, Murray Valley Highway in the Rural City of Wodonga, Melba Highway in the Shire of Murrindindi and Western Port Highway in the Shire of Mornington Peninsula identified by hatching on the plans numbered GP 19363, GP 19446, GP 19258, GP 18495, GP 18496, GP 18497 and GP 20318A. The roads or parts of the roads are declared as described in the Legend on the said plans.

MAIN ROAD

- b) Those parts of the Frankston—Flinders Road in the Shire of Mornington Peninsula, Buckland Gap Road in the Shire of Indigo, Glenrowan—Myrtleford Road in the Rural City of Wangaratta, Main Whittlesea Road in the City of Whittlesea, Katamatite—Nathalia Road in the Shire of Moira and the Shepparton Alternative Route in the City of Greater Shepparton identified by hatching on the plans numbered GP 20318B, GP 16503, GP 18906, GP 11740, GP 11741, GP 11741A, GP18809, GP 19555 and GP 19539A. The roads or parts of the roads are rescinded and declared as described in the Legend on the said plans.

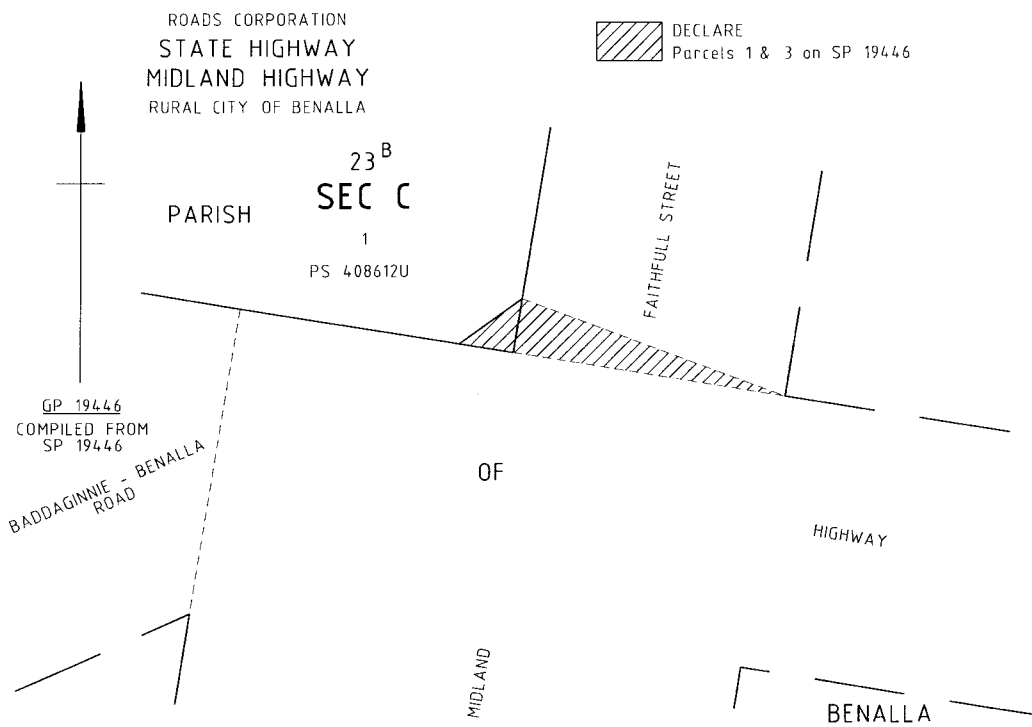
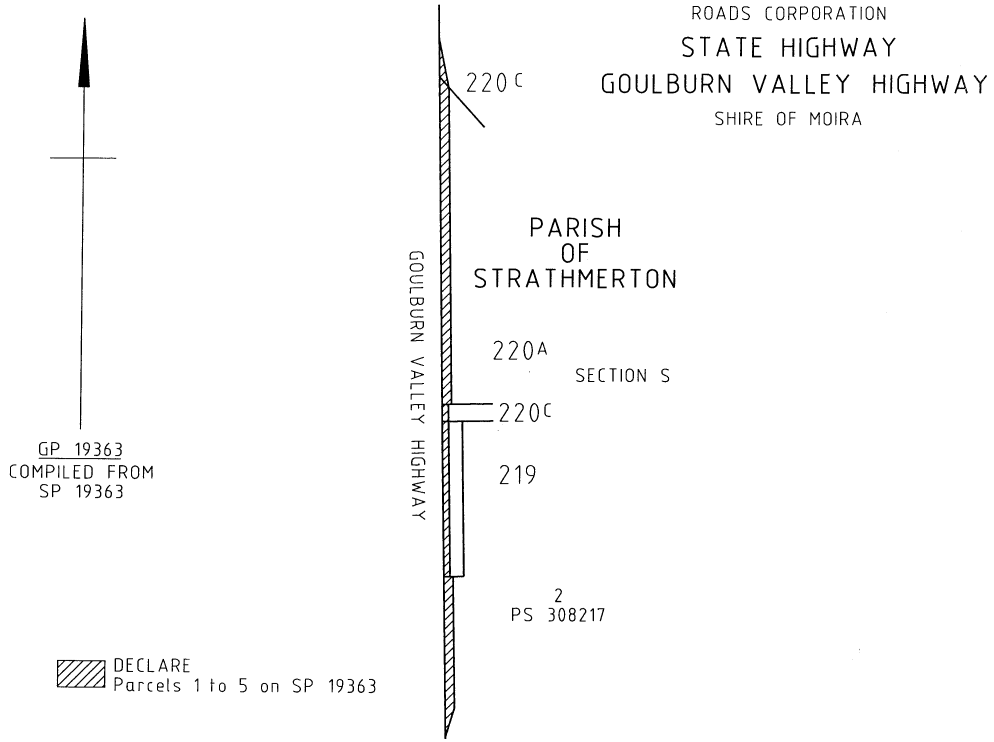
TOURISTS' ROAD

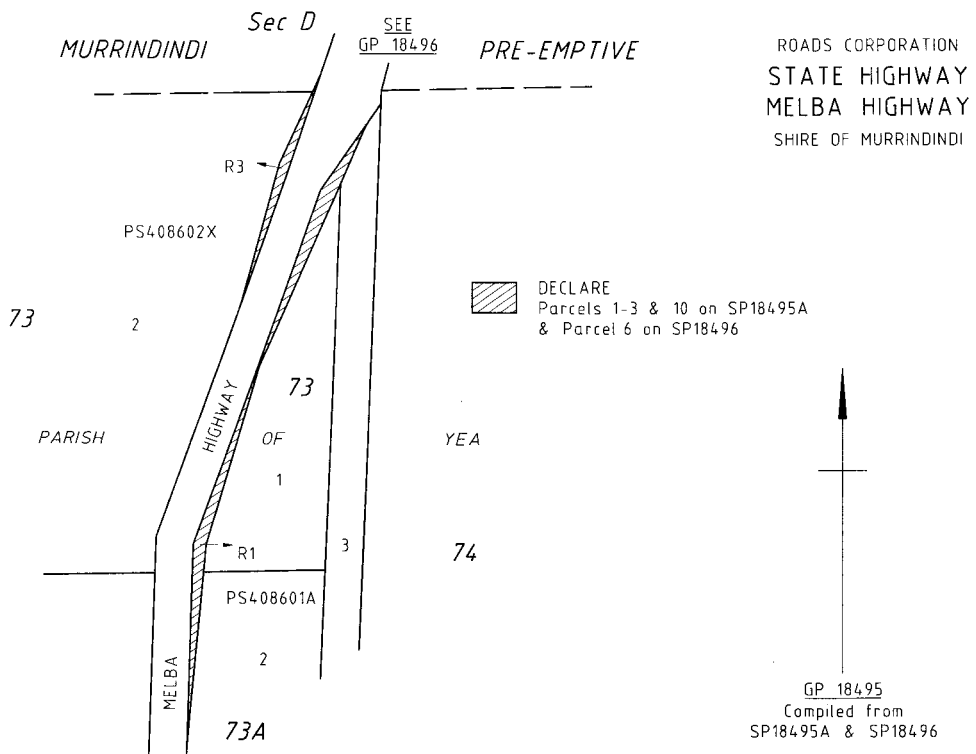
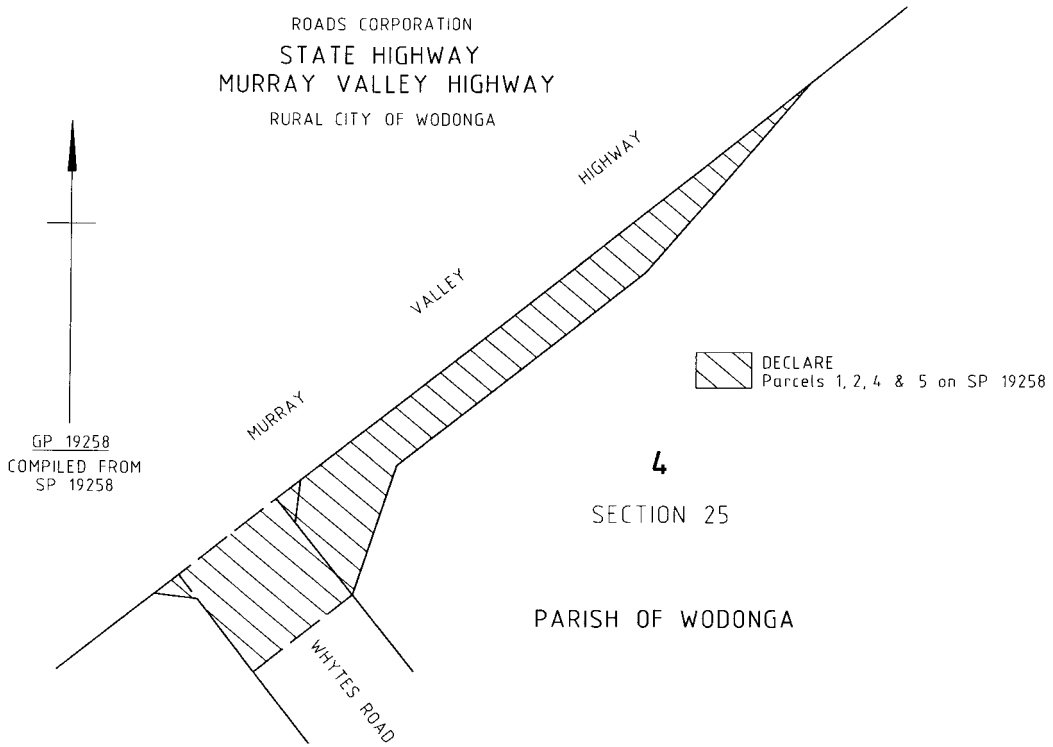
- c) Those parts of the Mount Buller Road in the Shire of Mansfield identified by hatching on the plans numbered GP 19046A and GP 19047. The road or parts of the road are declared as described in the Legend on the said plan.

ROAD

- d) Those parts of Denham Road in the Shire of Mornington Peninsula, Boorolite—Chapel Hill Road in the Shire of Mansfield and Central Avenue in the City of Greater Shepparton identified by hatching on the plans numbered GP 20318C, GP 19046B and GP 18163. The roads or parts of the roads are declared as described in the Legend on the said plan.

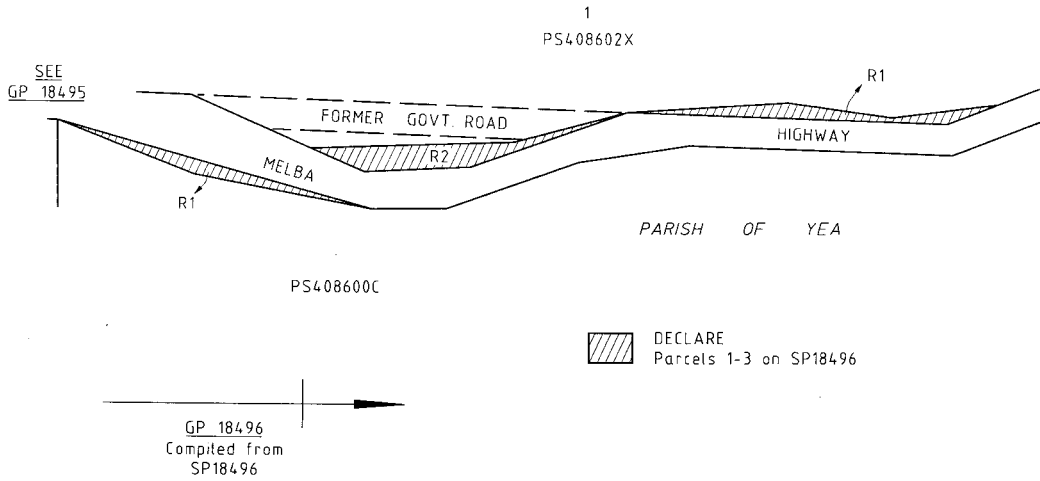
SPECIAL





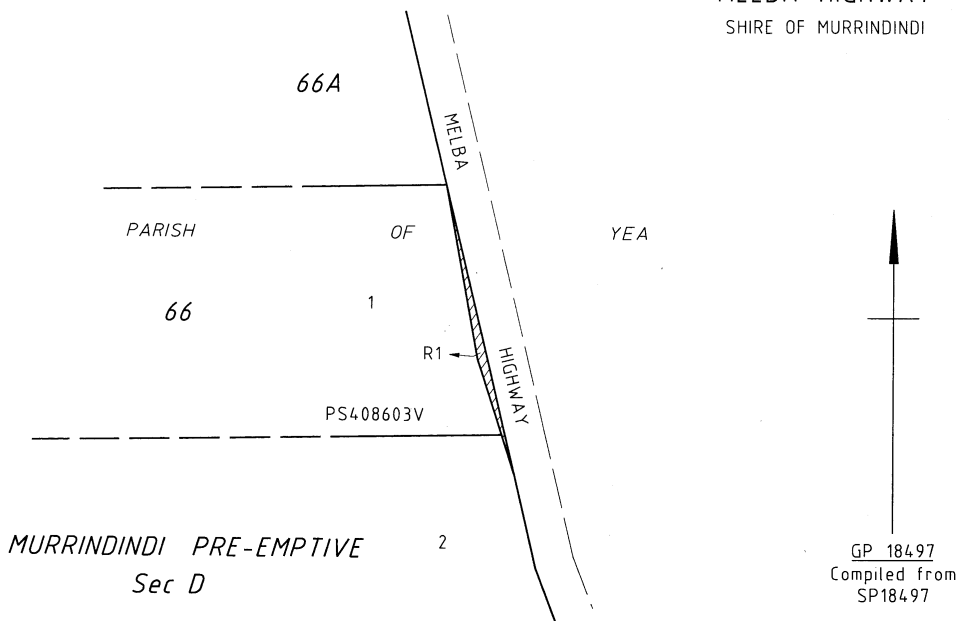
ROADS CORPORATION
STATE HIGHWAY
MELBA HIGHWAY
SHIRE OF MURRINDINDI

MURRINDINDI PRE-EMPTIVE
Sec D

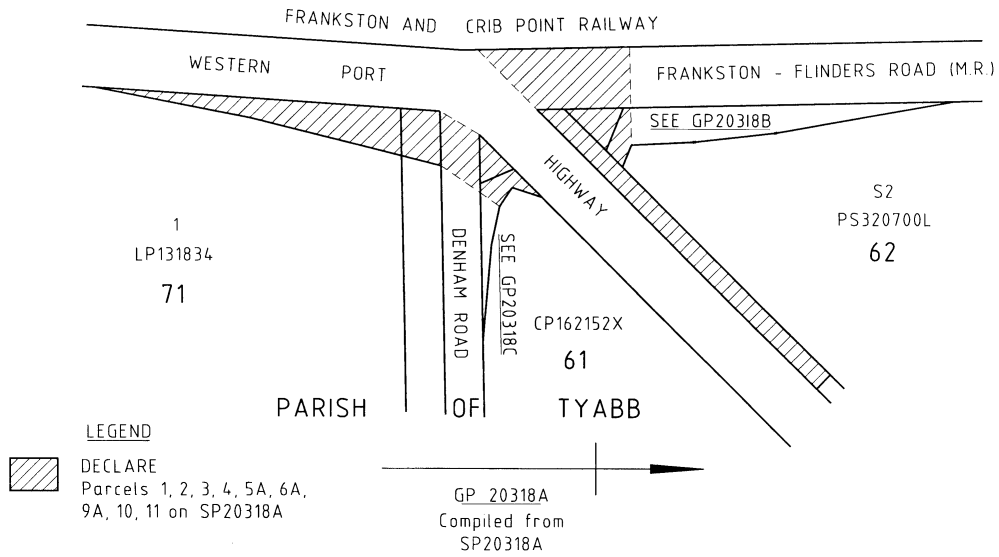


DECLARE
Parcels 5 & 6 on SP18497A

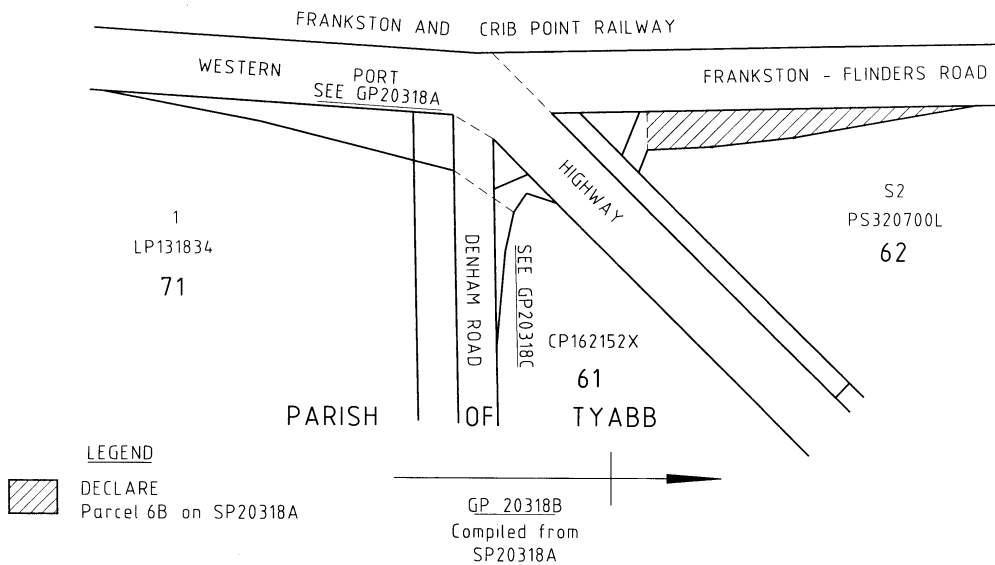
ROADS CORPORATION
STATE HIGHWAY
MELBA HIGHWAY
SHIRE OF MURRINDINDI



ROADS CORPORATION
STATE HIGHWAY
WESTERN PORT HIGHWAY
SHIRE OF MORNINGTON PENINSULA

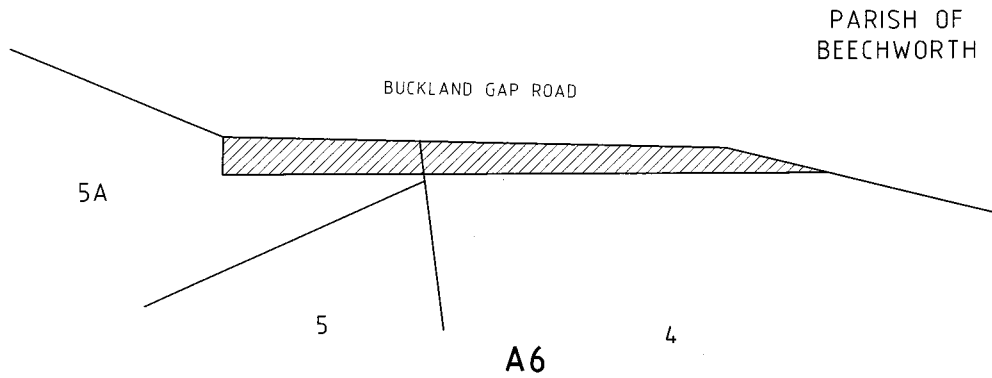


ROADS CORPORATION
MAIN ROAD
FRANKSTON - FLINDERS ROAD
SHIRE OF MORNINGTON PENINSULA



ROADS CORPORATION
MAIN ROAD
BUCKLAND GAP ROAD
SHIRE OF INDIGO

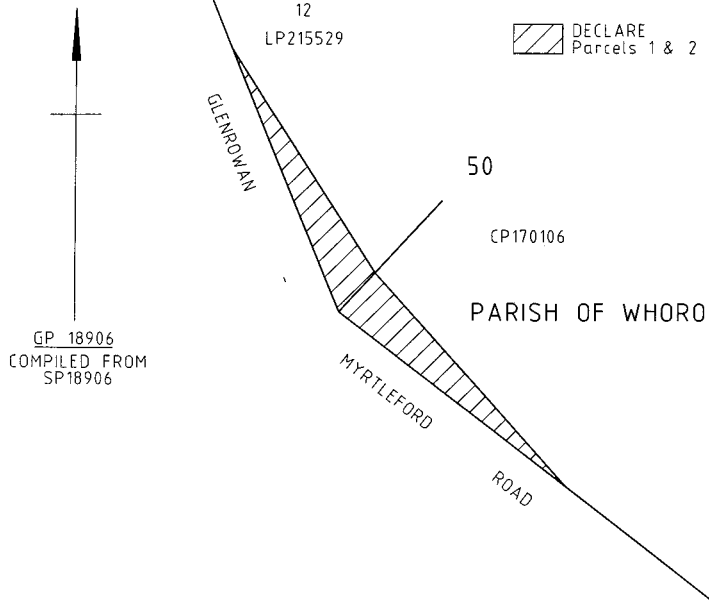
GP 16503
Compiled from
SP16503

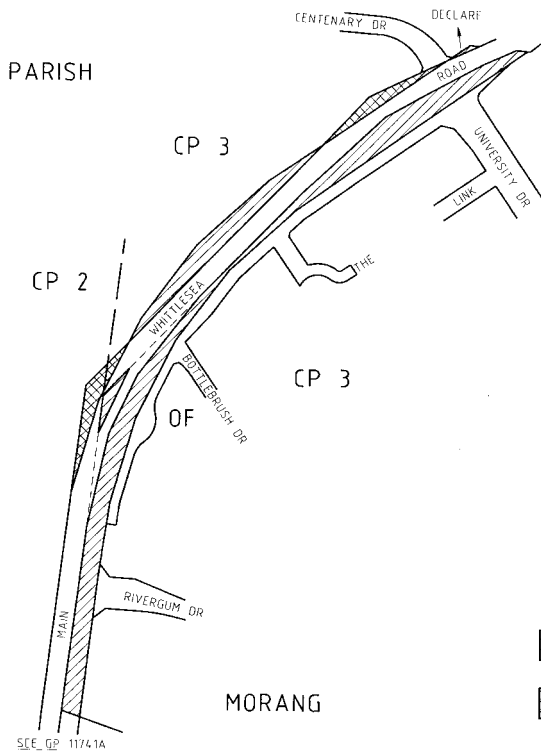


DECLARE
Parcels 1 & 2 on SP16503

ROADS CORPORATION
MAIN ROAD
GLENROWAN - MYRTLEFORD ROAD
RURAL CITY OF WANGARATTA

DECLARE
Parcels 1 & 2 on SP18906







ROADS CORPORATION
 MAIN ROAD
 MAIN WHITTLESEA ROAD
 CITY OF WHITTLESEA

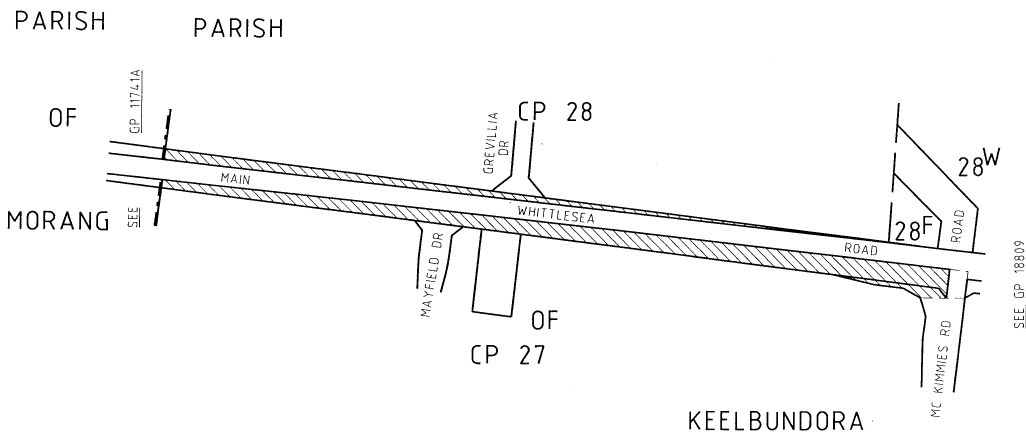



GP 11740
 Compiled from
 SP4405, SP11740
 and Vicmap Digital - Property
 (Date October 2002)

-  DECLARE
 as shown on SP4405, & SP11740
-  RESCIND
 as shown on SP11740
 (No Proposal to Discontinue)

GP 11741
 Compiled from
 SP11741 and
 Vicmap Digital - Property
 (Date October 2002)

ROADS CORPORATION
 MAIN ROAD
 MAIN WHITTLESEA ROAD
 CITY OF WHITTLESEA

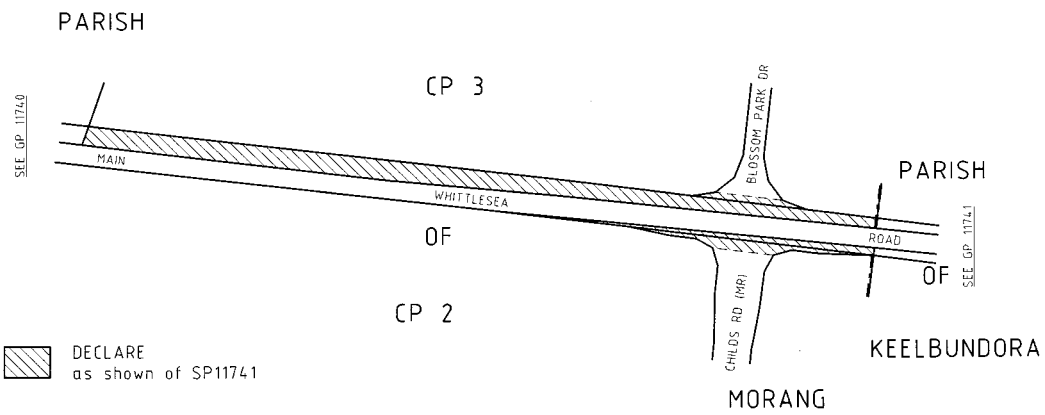


-  DECLARE
 as shown on SP11741

SEE GP 18809

ROADS CORPORATION
MAIN ROAD
MAIN WHITTLESEA ROAD
CITY OF WHITTLESEA

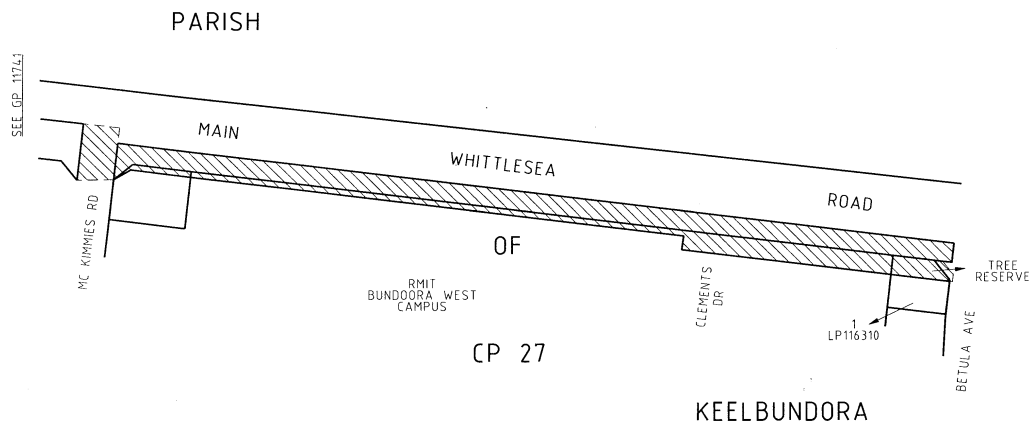
GP 11741A
Compiled from
SP11741 and
Vicmap Digital - Property
(Date October 2002)

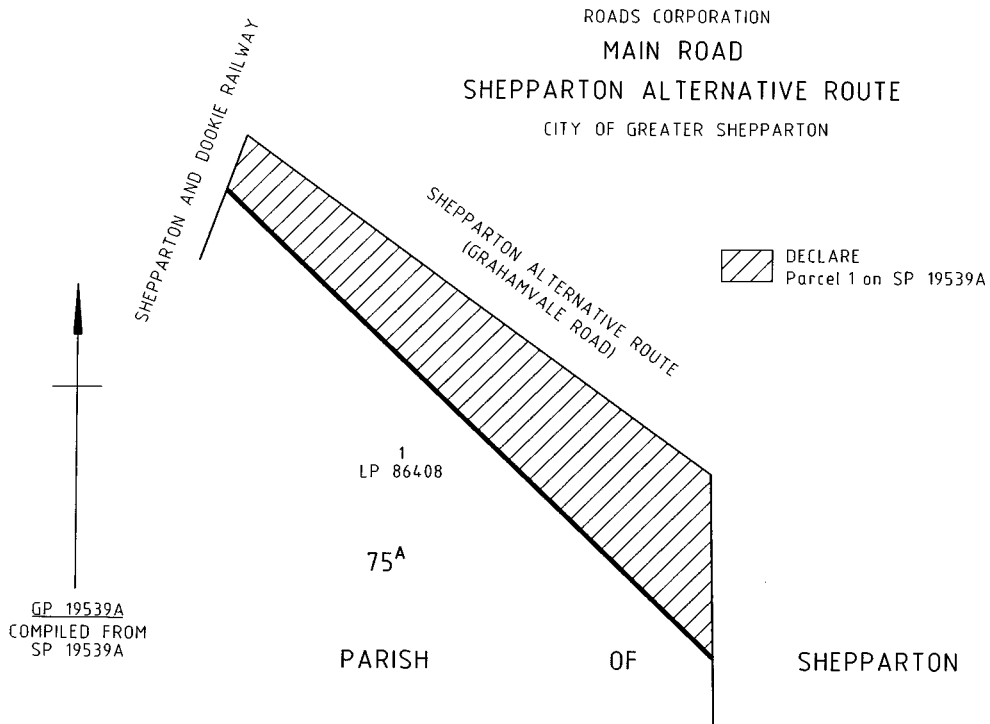
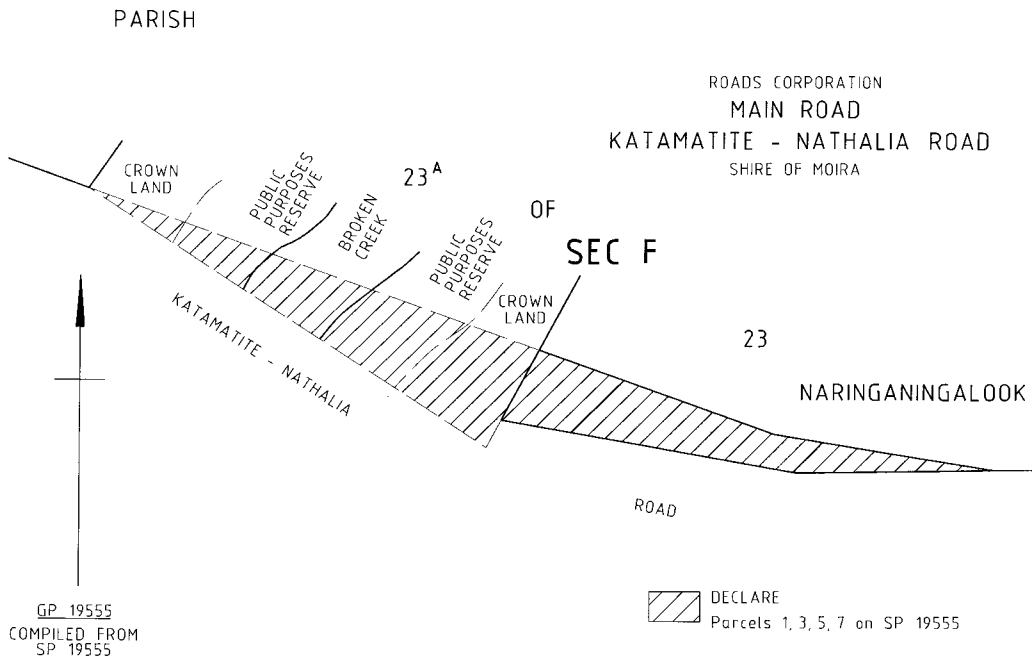


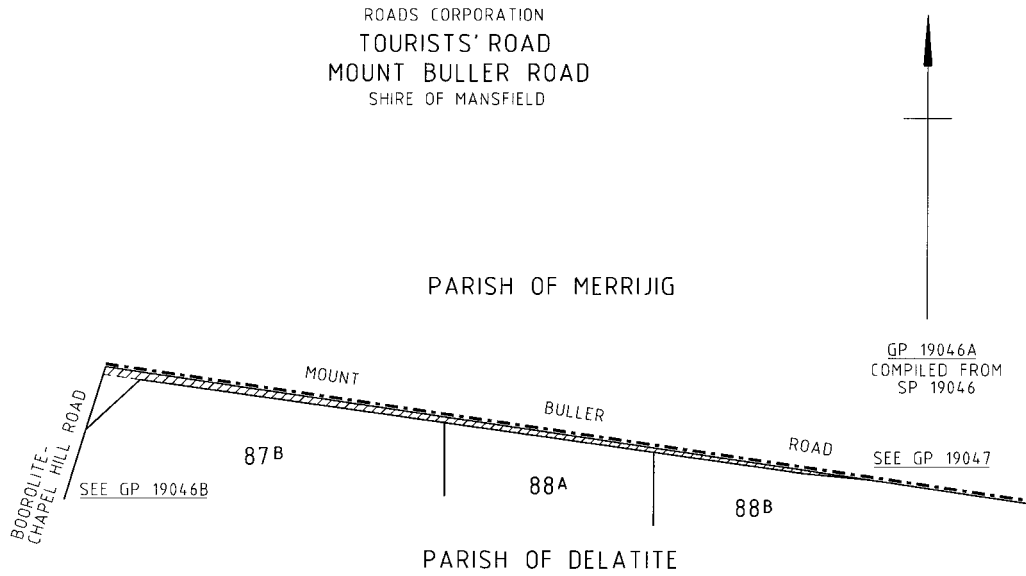
ROADS CORPORATION
MAIN ROAD
MAIN WHITTLESEA ROAD
CITY OF WHITTLESEA

GP 18809
Compiled from
SP11742
SP18809A

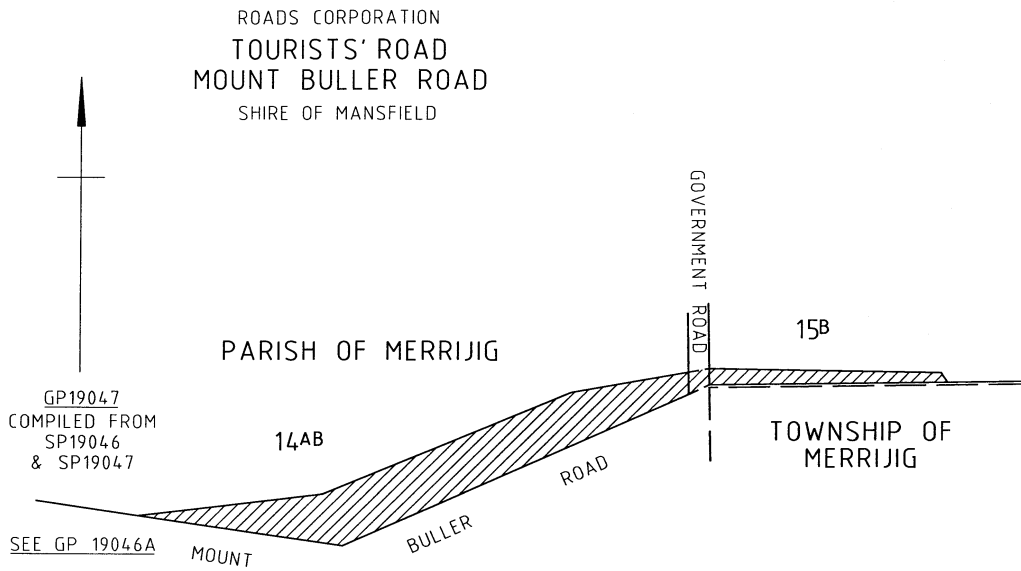
DECLARE
Parcels 1,3,5,6 & 9 on SP18809A
and as shown on SP11742





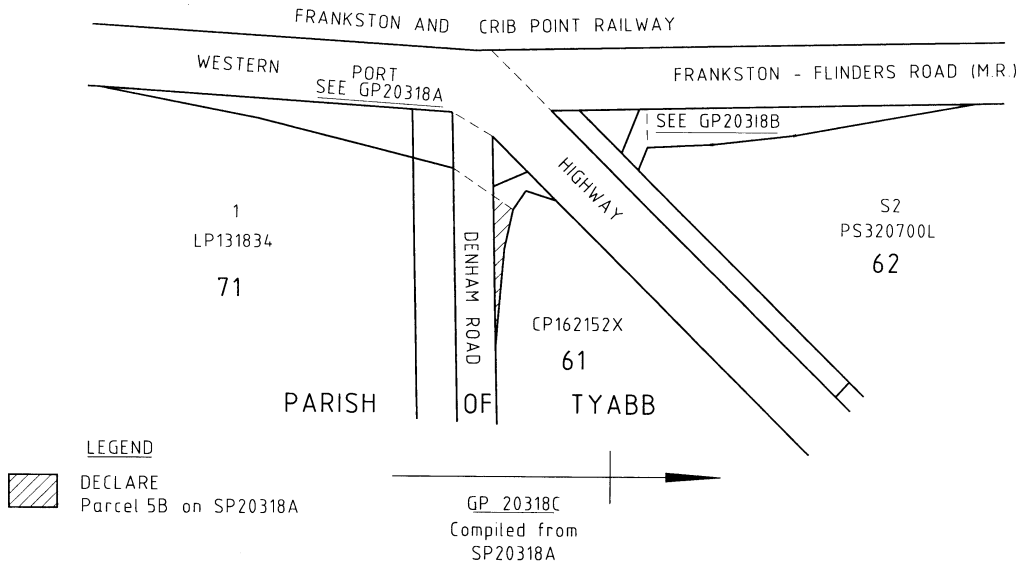


DECLARE
Parcel 1 on SP19046

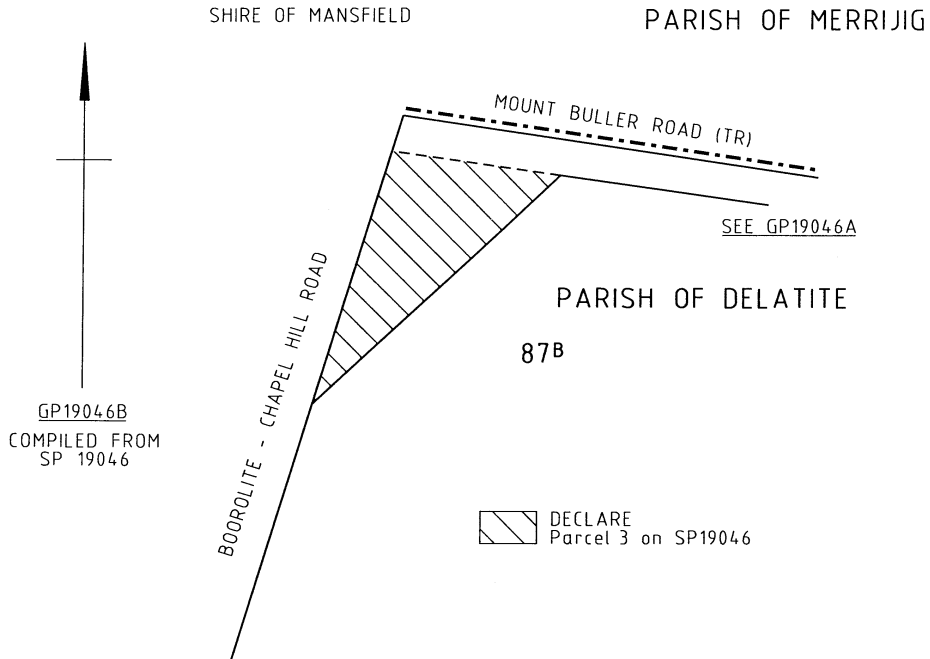


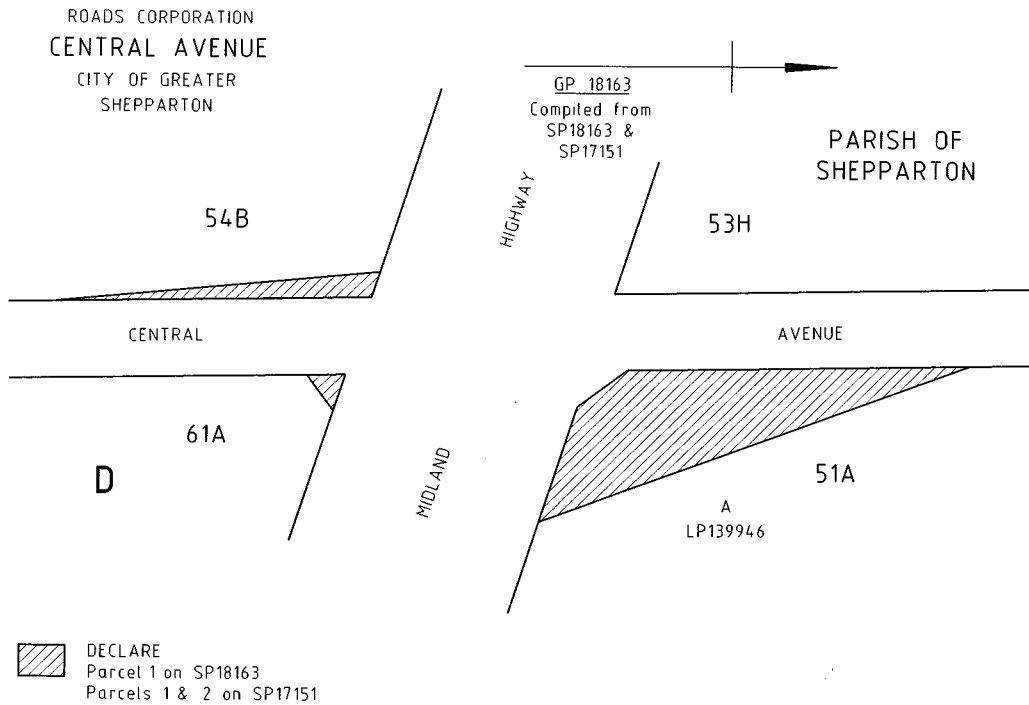
DECLARE
Parcel 2 on SP19046
Parcels 1-3 on SP19047

ROADS CORPORATION
DENHAM ROAD
SHIRE OF MORNINGTON PENINSULA



ROADS CORPORATION
BOOROLITE-CHAPEL HILL ROAD
SHIRE OF MANSFIELD





Dated 28 October 2003

DAVID ANDERSON
Chief Executive
Roads Corporation

This page left blank intentionally

This page left blank intentionally

This page left blank intentionally

craftsmanpress



The *Victoria Government Gazette* is published by The Craftsman Press Pty Ltd with the authority of the Government Printer for the State of Victoria

© State of Victoria 2003

This publication is copyright. No part may be reproduced by any process except in accordance with the provisions of the Copyright Act.

Address all enquiries to the Government Printer for the State of Victoria
Level 2 1 Macarthur Street
Melbourne 3002
Victoria Australia

How To Order

	Mail Order	Craftsman Press Pty Ltd 125 Highbury Road Burwood 3125 DX – 32510 Burwood
	Telephone	(03) 9926 1233
	Fax	(03) 9926 1292
	email	gazette@craftpress.com.au
	Retail & Mail Sales	Information Victoria 356 Collins Street Melbourne 3000
	Telephone	1300 366 356
	Fax	(03) 9603 9920
	Retail Sales	City Graphics Level 1 520 Bourke Street Melbourne 3000
	Telephone	(03) 9600 0977
	Fax	(03) 9600 0989

Price Code A