



Victoria Government Gazette

By Authority of Victorian Government Printer

No. G 46 Thursday 13 November 2003

www.gazette.vic.gov.au

Re-issued

GENERAL

TABLE OF PROVISIONS

Private Advertisements		Proclamations	2839
Notice of Acquisition	2833	Government and Outer Budget Sector	
Dissolution of Partnership		Agencies Notices	2842
Bartercard Melbourne West	2833	Orders in Council	2867
Estates of Deceased Persons		Acts: Crown Land (Reserves);	
Biggs & Co.	2833	Gas Safety;	
Borchard & Moore	2833	Interpretation of Legislation;	
Briggs Francis & Associates	2833	Land	
Garden & Green	2833		
Hall & Wilcox	2834		
Hanlons	2834		
Harris & Chambers	2834		
Hughes Watson Marks Kennedy	2834		
John Matthies & Co.	2834		
Littleton Hackford	2834		
Maddocks	2835		
Mason Sier Turnbull	2835		
McKean & Park	2835		
Mitchell Burke & Co.	2836		
Peter J. Walsh Carroll Kiernan & Forrest	2836		
Russell Kennedy	2836		
Stidston & Williams Weblaw	2836		
Tait Leishman Taylor	2836		
Unclaimed Moneys			
Garland Hawthorn Brahe Solicitors	2837		
Jason & Ross Barristers & Solicitors	2837		
Paul McGuinness & Associates	2837		
Raine & Horne	2838		

Advertisers Please Note

As from 13 November 2003

The last Special Gazette was No. 210 dated 10 November 2003.

The last Periodical Gazette was No. 1 dated 12 June 2003.

How To Submit Copy

- See our webpage www.craftpress.com.au
 - or contact our office on 9926 1233
between 8.30 am and 5.30 pm Monday to Friday
-

PRIVATE ADVERTISEMENTS

Land Acquisition and Compensation Act 1986

FORM 7

S. 21

Reg. 16

Notice of Acquisition

Compulsory Acquisition of Interest in Land

Peter John Stevenson and Donna Elizabeth Stevenson declare that by this notice they acquire the following interest in the land described as part of Lot 1 on Title Plan 575952T (formerly known as part of Crown Allotment 10, Portion 2, Parish of Cut Paw Paw) and being land described in Certificate of Title Volume 10501 Folio 257.

Interest Acquired: An easement of carriageway as to the land shown and marked E1, E2, E3, E4, E5, E6 and E7 on Certificate of Title Volume 10501 Folio 257. The Dominant Land is the whole of the land in Certificate of Title Volume 10218 Folio 009.

Published with the authority of Peter John Stevenson and Donna Elizabeth Stevenson.

Dated 13 November 2003

For and on behalf of:
PETER JOHN STEVENSON and
DONNA ELIZABETH STEVENSON
Joint Proprietors

DISSOLUTION OF PARTNERSHIP

Notice is hereby given that the partnership of N. R. & K. M. Petts Pty Ltd and Mark Petts Pty Ltd trading under the business name of Bartercard Melbourne West was dissolved as from 1 July 2003 by the retirement of N. R. & K. M. Petts as partners of the business.

Re: VINCENT GERARD McGRATH, deceased.

Creditors, next-of-kin and others having claims in respect of the estate of VINCENT GERARD McGRATH, late of 3/904 Point Nepean Road, Rosebud, in the State of Victoria, retired, deceased, who died on 11 August 2003, are required to send particulars to the executor, Michael Joseph McGrath, C/- Biggs & Co., solicitors of 2273 Point Nepean Road, Rye, Victoria, on or before 31 January 2004 after which date the executor will distribute the assets

having regard only to the claims of which he shall then have notice.

BIGGS & CO., solicitors,
2273 Point Nepean Road, Rye, Victoria 3941.

Re: HAZEL MAY MEYERS, late of Room 22, Noble Gardens, 55 Thomas Street, Noble Park, Victoria, but formerly of 10 Peter Street, Springvale, Victoria, widow, deceased.

Creditors, next-of-kin and others having claims in respect of the estate of the deceased, who died on 24 August 2003, are required by the trustees, Deborah Joy Meyers (in the Will called Deborah Joy Fraser) of 510 Armstrong Street North, Ballarat, Victoria, home duties and Delma Ann Parker, (in the Will called Delma Ann Meyers) of 9 Flinders Park Court, Oxenford, Queensland, teacher, to send particulars to the trustees by 29 January 2004 after which date the trustees may convey or distribute the assets, having regard only to the claims of which the trustees have notice.

BORCHARD & MOORE, solicitors,
44 Douglas Street, Noble Park 3174.

Re: DOREEN HETWIG HYMERS, late of Room 6, Garden View Hostel, Ararat, Victoria, home duties, deceased.

Creditors, next-of-kin and others having claims in respect of the estate of the deceased, who died on 14 September 2003, are required by the executors, Kathleen Frances McGrath and Rachael Anne Gration, to send particulars to the undermentioned solicitors by 12 January 2004 after which date the executors may convey or distribute the assets, having regard only to the claims of which the executors have notice.

BRIGGS FRANCIS & ASSOCIATES,
solicitors,
94 Barkly Street, Ararat 3377.

Re: ELSIE EVELYN MARY MORGAN, deceased.

Creditors, next-of-kin and others having claims in respect of the estate of the deceased, who died on 23 August 2003, are required by the trustees, James John Morgan, Stewart William

Morgan and Elizabeth Evelyn Rodwell, to send particulars to them by 21 January 2004 after which date the trustees may convey or distribute the assets, having regard only to the claims of which they have notice.

GARDEN & GREEN, solicitors,
4 McCallum Street, Swan Hill 3585.

DOROTHY MAY HEFFERNAN, late of 183 Stephenson's Road, Mount Waverley, Victoria, widow, deceased. Next-of-kin and others having claims in respect of the estate of the deceased, who died on 14 July 2003, are required by the trustee, Josie Helen Power of 9 Bingley Avenue, Notting Hill, in the said State, to send particulars to the trustee C/- Hall & Wilcox, lawyers, Level 19, 600 Bourke Street, Melbourne, by 30 January 2004 after which date the trustee may convey or distribute the assets having regard only to the claims of which the trustee has notice.

HALL & WILCOX, solicitors,
Level 19, Bourke Place,
600 Bourke Street, Melbourne.

RODERICK THOMAS ALLANSON, late of 9-17 Broughton Road, Surrey Hills, Victoria, retired.

Creditors, next-of-kin and others having claims in respect of the estate of the deceased, who died on 25 October 2003, are required by the executors of his estate, ANZ Executors & Trustee Company Limited, A.C.N. 006 132 332 and David William McBain, to send to them care of the undermentioned solicitors particulars thereof by 14 January 2004 after which date they may convey or distribute the assets, having regard only to the claims of which it then has notice.

HANLONS, solicitors,
Level 8, 454 Collins Street, Melbourne 3000.

LINDSAY JOHN LONGMUIR, late of 18 Wedd Street, Cheltenham, electrical engineer, deceased.

Creditors, next-of-kin and others having claims in respect of the estate of the deceased, who died on 27 September 2003, are required by the trustee, care of Harris & Chambers, lawyers of 338 Charman Road, Cheltenham, to send

particulars to them by 14 January 2004 after which date the trustee may convey or distribute the assets, having regard only to the claims of which she then has notice.

HARRIS & CHAMBERS, lawyers,
338 Charman Road, Cheltenham 3192.

In the estate of ANGELA CUSINATO, late of 441 Bell Street, Pascoe Vale, Victoria, deceased.

Creditors, next-of-kin and others having claims in respect of the estate of the abovenamed deceased, who died on 3 January 2003, are required by Gustavo Dal Farra, the administrator of the estate of the deceased, to send particulars of their claims to him care of the undermentioned solicitors by 14 February 2004, after which date he will distribute the assets having regard only to the claims of which he then has notice.

HUGHES WATSON MARKS KENNEDY,
solicitors,
Level 1, 329 Main Road East,
St Albans, Victoria 3021.

Re: Estate of ROSE VICTORIA CRAWCOUR.

Creditors, next-of-kin and others having claims in respect of the estate of ROSE VICTORIA CRAWCOUR, late of 18A Mercer Road, Armadale, Victoria, retired bank employee, deceased, who died on 30 July 2003, are required by the executor of the estate, Equity Trustees Limited, ABN 46 004 031 298 of Level 2, 575 Bourke Street, Melbourne, Victoria 3000, to send particulars of their claims to the executor at his address of Level 2, 575 Bourke Street, Melbourne 3000 by 23 January 2004 after which date the executor may convey or distribute the assets having regard only to the claims of which it then has notice.

JOHN MATTHIES & CO.,
legal practitioners for the applicant,
6th Floor, 416 Collins Street, Melbourne.

Creditors, next-of-kin and others having claims in respect of the estate of FRANCES SUSAN HILL, late of 49 Cairnbrook Road, Glangarry, Victoria, home duties, deceased, who

died on 24 September 2003, are to send their claims to the trustees, Margaret Frances Murphy of 24 Maffra Road, Glengarry and Shirley Anne Keuch of 170 Scales Road, Flynn, Victoria, care of the belowmentioned solicitors by 12 January 2004 after which date they will distribute the assets of the deceased having regard only to the claims of which they then have notice.

LITTLETON HACKFORD, solicitors,
Law Chambers,
115–119 Hotham Street, Traralgon, Vic. 3844.

Re: MARY BERCHMANS GLEESON, late of Eva Tilley Memorial Home, Nicholson Street, North Balwyn, Victoria, but formerly of 30 Glassford Street, Armadale, Victoria, widow, deceased.

Creditors, next-of-kin and others having claims in respect of the estate of the deceased, who died on 1 June 2003, are required by the trustee, Perpetual Trustees Consolidated Limited (in the Will called National Mutual Trustees Limited) of 360 Collins Street, Melbourne, Victoria, to send particulars to the trustee by 12 January 2004 after which date the trustee may convey or distribute the assets, having regard only to the claims of which the trustee has notice.

MADDOCKS, lawyers,
140 William Street, Melbourne 3000.

Re: PATRICIA ALBYN GARRY-OWEN BURNET, late of The Mews Aged Care Facility, 2A Warburton Road, Camberwell East, Victoria, but formerly of 60 Alma Road, East St Kilda, Victoria, widow, deceased.

Creditors, next-of-kin and others having claims in respect of the estate of the deceased, who died on 24 May 2003, are required by the trustee, Perpetual Trustees Victoria Limited (in the Will called The Perpetual Executors and Trustees Association of Australia Limited) of 360 Collins Street, Melbourne, Victoria, to send particulars to the trustee by 12 January 2004 after which date the trustee may convey or distribute the assets, having regard only to the claims of which the trustee has notice.

MADDOCKS, lawyers,
140 William Street, Melbourne 3000.

Re: MARGARET WALDON, late of Cumberland View Nursing Home, 4–6 Windmill Court, Wheelers Hill, Victoria, retired, deceased.

Creditors, next-of-kin and others having claims in respect of the estate of the deceased, who died on 27 August 2003, are required by the trustee, Rudi van Hardeveld to send particulars to the trustee care of the undermentioned solicitors by 12 January 2004 after which date the trustee may convey or distribute the assets, having regard only to the claims of which the trustee has notice.

MASON SIER TURNBULL, solicitors,
315 Ferntree Gully Road, Mount Waverley 3149.

RONALD JOSEPH FERGUSON, late of 34 Kensington Road, Kensington, Victoria, retired, deceased.

Creditors, next-of-kin and others having claims in respect of the estate of the deceased, who died on 25 November 2002, are required by the trustee, Patricia Anne Symonds of 28 Hawker Avenue, Preston, Victoria, retired, the sister, to send particulars to the trustee by 13 January 2004 after which date the trustee may convey or distribute the assets, having regard only to the claims of which the trustee has notice.

MASON SIER TURNBULL, solicitors,
315 Ferntree Gully Road, Mount Waverley 3149.

Re: VALMA WARTON, also known as Valma Chapman, late of 1/21 Wrixon Avenue, East Brighton, Victoria, retired, deceased.

Creditors, next-of-kin and others having claims in respect of the estate of the deceased, who died on 6 July 2003, are required by the trustees, Mark Gerard Warton and Alan David Fisher, to send particulars to the trustees care of the undermentioned solicitors by 12 January 2004 after which date the trustees may convey or distribute the assets, having regard only to the claims of which the trustees have notice.

MASON SIER TURNBULL, solicitors,
315 Ferntree Gully Road, Mount Waverley 3149.

Re: DAVID MILES DANKS, late of 66 Campbell Street, Kew, Victoria, retired medical geneticist, deceased.

Creditors, next-of-kin and others having claims in respect of the estate of the deceased, who died on 8 July 2003, are required by the trustee, June Danks, to send particulars to the

trustee care of the undermentioned solicitors by 19 January 2004 after which date the trustee may convey or distribute the assets, having regard only to the claims of which she has notice.

McKEAN & PARK, lawyers & consultants,
405 Little Bourke Street, Melbourne 3000.

Re: JEAN MARY GILLARD, late of Unit 2, 25 Roslyn Street, Brighton, Victoria, deceased.

Creditors, next-of-kin and others having claims in respect of the estate of the deceased, who died on 18 September 2003, are required by the executors, Graeme Oliver Gillard, Eugene William Gillard and Roger Challis Gillard, to send particulars of their claims to the executors care of the undermentioned solicitors by 16 January 2004 after which date the executors may convey or distribute the assets, having regard only to the claims of which they then have notice.

McKEAN & PARK, lawyers and consultants,
405 Little Bourke Street, Melbourne 3000.

Re: MONICA MARGARET HIGGINS, deceased.

Creditors, next-of-kin and others having claims in respect of the estate of the deceased, who died on 30 July 2003, are required by the trustee, Patrick Francis Burke, to send particulars to the trustees by 13 February 2004 after which date the trustee may convey or distribute the estate having regard only to the claims of which the trustee has notice. Such notice should be sent to the address noted below.

MITCHELL BURKE & CO., solicitors,
111 Yarra Street, Geelong 3220.

Creditors, next-of-kin and others having claims in respect of the estate of WILLIAM HOWARD WALKER, late of 16/399 Toorak Road, South Yarra, Victoria, retired, deceased, who died on 26 December 2001, are requested to send particulars of their claims to the executor, Perpetual Trustees Victoria Limited of 360 Collins Street, Melbourne, Victoria by 13 January 2004 after which date the executor will distribute the assets having regard only to the claims of which it then has notice.

PETER J. WALSH CARROLL KIERNAN & FORREST, solicitors,
83 William Street, Melbourne.

ALAN CLIVE GRIBBEN, late of RMB 3200, Lawrence Road, Naring, Victoria, farmer, deceased.

Creditors, next-of-kin and others having claims in respect of the estate of the deceased, who died on 4 October 2003, are required by ANZ Executors & Trustee Company Limited, ACN 006 132 332, the executor of the Will and Codicil of the deceased, to send particulars of their claims to the executor at Level 21, 530 Collins Street, Melbourne, Victoria, by 13 January 2004 after which date the executor may convey or distribute the assets having regard only to the claims of which they then have notice.

RUSSELL KENNEDY, solicitors,
Level 11, 469 La Trobe Street, Melbourne 3000.

ALDO ANTONIO CERRA, late of 3 Hender Street, Mount Martha, Victoria, deceased. Creditors, next-of-kin and others having claims in respect of the estate of the deceased, who died on 16 April 2003, are required by the trustee, Maria Cerra of 3 Hender Street, Mount Martha, Victoria, to send particulars to her by 13 January 2004 after which date the trustee may convey or distribute the assets, having regard only to the claims of which she then has notice.

STIDSTON & WILLIAMS WEBLAW,
solicitors,
313 Main Street, Mornington.

Re: GEORGE ANDREW PATERSON, late of Abbeyfield, Shaw Street, Mortlake, Victoria, linesman, deceased.

Creditors, next-of-kin and others having claims in respect of the estate of the deceased, who died on 24 July 2003, are required by the personal representative, William Stanbury Woodhams, to send particulars to them by 12 January 2004 after which date they may convey or distribute the assets having regard only to the claims of which they then have notice.

Dated 6 November 2003

TAIT LEISHMAN TAYLOR, lawyers,
118 Dunlop Street, Mortlake 3272.
Telephone: (03) 5599 2504.

Unclaimed Moneys Act 1962

Register of Unclaimed Moneys held by the —

<i>Name of Owner on Books and Last Known Address</i>	<i>Total Amount Due to Owner</i>	<i>Description Of Unclaimed Money</i>	<i>Date when Amount first became Payable</i>
GARLAND HAWTHORN BRAHE — SOLICITORS			
	\$		
D. A. Toth, 4/91 Nepean Highway, Seaford	745.00	Cheque	16/10/01
Sarah Wilson, 8/16 Type Street, Richmond	445.00	”	”
03278			
CONTACT: DICK STURGESS/PING GOH, PHONE: (03) 9629 5551.			

Unclaimed Moneys Act 1962

Register of Unclaimed Moneys held by the —

<i>Name of Owner on Books and Last Known Address</i>	<i>Total Amount Due to Owner</i>	<i>Description Of Unclaimed Money</i>	<i>Date when Amount first became Payable</i>
JASON & ROSS BARRISTERS & SOLICITORS			
	\$		
Mrs Janeane Mary Munro (also known as Janeane Mary Fisher) formerly of 50 Alderford Drive, Wantirna South, and 58A Fifth Road, Armadale, WA	300.00	Cheque	30/06/00
03279			
CONTACT: Mr ANANDA JAYASINGHE, PHONE: (03) 9752 2188.			

Unclaimed Moneys Act 1962

Register of Unclaimed Moneys held by the —

<i>Name of Owner on Books and Last Known Address</i>	<i>Total Amount Due to Owner</i>	<i>Description Of Unclaimed Money</i>	<i>Date when Amount first became Payable</i>
PAUL McGUINNESS & ASSOCIATES			
	\$		
Richard Drabble, 4 Breams Building, London EC4A 1AQ	7,064.01	Monies held on Trust	31/03/00
03281			
CONTACT: JULIE FRANCIS, PHONE: (03) 5986 6999.			

Unclaimed Moneys Act 1962

Register of Unclaimed Moneys held by the —

<i>Name of Owner on Books and Last Known Address</i>	<i>Total Amount Due to Owner</i>	<i>Description Of Unclaimed Money</i>	<i>Date when Amount first became Payable</i>
RAINE & HORNE			
	\$		
Scott Coward, 16 Gregory Street, Oak Park	500.00	Cheque	25/08/99
Mr Tan, 40 Blossom Street, Essendon	352.30	"	03/11/99
T. Williams & F. Tapelu, 1/2 Murrell Street, Glenroy	269.25	"	03/08/00
Daniel Ho & Tristie Ho, 106 Johnstone Street, Broadmeadows	500.00	"	28/03/01

03283

CONTACT: NANCY DI PIETRO, PHONE: (03) 9306 3999.

PROCLAMATIONS

ACTS OF PARLIAMENT

Proclamation

I, John Landy, Governor of Victoria, declare that I have today assented in Her Majesty's name to the following Bills:

- | | |
|--|---|
| <p>No. 79/2003 Aerodrome Landing Fees Act 2003</p> | <p>No. 80/2003 Cemeteries and Crematoria Act 2003
This Act comes into operation on 1 July 2005.</p> |
| <p>No. 80/2003 Cemeteries and Crematoria Act 2003</p> | <p>No. 81/2003 Child Employment Act 2003
(1) Subject to sub-section (2), this Act comes into operation on a day or days to be proclaimed.
(2) If a provision of this Act does not come into operation before 1 July 2004, it comes into operation on that day.</p> |
| <p>No. 81/2003 Child Employment Act 2003</p> | <p>No. 82/2003 Education (Workplace Learning) Act 2003
This Act comes into operation on 1 January 2004.</p> |
| <p>No. 82/2003 Education (Workplace Learning) Act 2003</p> | <p>No. 83/2003 Education Legislation (Miscellaneous Amendments) Act 2003
This Act comes into operation on the day after the day on which it receives the Royal Assent.</p> |
| <p>No. 83/2003 Education Legislation (Miscellaneous Amendments) Act 2003</p> | <p>No. 84/2003 Extractive Industries Development (Amendment) Act 2003
(1) Subject to sub-section (2), this Act comes into operation on a day or days to be proclaimed.
(2) If this Act does not come into operation before 1 December 2005, it comes into operation on that day.</p> |
| <p>No. 84/2003 Extractive Industries Development (Amendment) Act 2003</p> | <p>No. 85/2003 Port Services (Port Management Reform) Act 2003
(1) Sections 1, 3, 4, 7, 8, 12 to 17, 20, 21 and 22 and this section come into operation on the day after the day on which this Act receives the Royal Assent.</p> |
| <p>No. 85/2003 Port Services (Port Management Reform) Act 2003</p> | <p>No. 86/2003 Royal Botanic Gardens (Amendment) Act 2003</p> |
| <p>No. 86/2003 Royal Botanic Gardens (Amendment) Act 2003</p> | <p>No. 87/2003 Scots' Church Properties (Amendment) Act 2003</p> |
| <p>No. 87/2003 Scots' Church Properties (Amendment) Act 2003</p> | <p>No. 88/2003 Victorian Curriculum and Assessment Authority (Amendment) Act 2003</p> |
| <p>No. 88/2003 Victorian Curriculum and Assessment Authority (Amendment) Act 2003</p> | <p>No. 89/2003 Victorian Qualifications Authority (Amendment) Act 2003</p> |
| <p>No. 89/2003 Victorian Qualifications Authority (Amendment) Act 2003</p> | <p>No. 90/2003 Water Legislation (Amendment) Act 2003</p> |
| <p>No. 90/2003 Water Legislation (Amendment) Act 2003</p> | <p>No. 79/2003 Aerodrome Landing Fees Act 2003
(1) Subject to sub-section (2), this Act comes into operation on a day or days to be proclaimed.</p> |

Given under my hand and the seal of Victoria at Melbourne on 11 November 2003.

(L.S.) JOHN LANDY
Governor
By His Excellency's Command

STEVE BRACKS MP
Premier

- (2) Subject to sub-section (3), the remaining provisions of this Act come into operation on a day or days to be proclaimed.
- (3) If a provision of this Act does not come into operation before 1 July 2004, it comes into operation on that day.

No. 86/2003 **Royal Botanic Gardens (Amendment) Act 2003**

This Act comes into operation on the day after the day on which it receives the Royal Assent.

No. 87/2003 **Scots' Church Properties (Amendment) Act 2003**

- (1) This Act (except section 4) comes into operation on the day on which it receives the Royal Assent.
- (2) Section 4 comes into operation on the day after the day on which this Act receives the Royal Assent.

No. 88/2003 **Victorian Curriculum and Assessment Authority (Amendment) Act 2003**

This Act comes into operation on the day after the day on which it receives the Royal Assent.

No. 89/2003 **Victorian Qualifications Authority (Amendment) Act 2003**

- (1) This section and sections 1 and 12 come into operation on the day after the day on which this Act receives the Royal Assent.
- (2) The remaining provisions of this Act comes into operation on 1 January 2004.

No. 90/2003 **Water Legislation (Amendment) Act 2003**

This Act comes into operation on the day after the day on which it receives the Royal Assent.

Seafood Safety Act 2003

PROCLAMATION OF COMMENCEMENT

I, John Landy, Governor of Victoria, with the advice of the Executive Council and under section 2(2) of the **Seafood Safety Act 2003**—

- (a) fix 13 November 2003 as the day on which Part 3 (except sections 9, 17 and 18) and section 60 of that Act come into operation; and
- (b) fix 1 January 2004 as the day on which sections 9, 17, 18, 23, 27 to 58, 64(5) and 92 of that Act come into operation.

Given under my hand and the seal of Victoria on 11th day of November 2003.

(L.S.) JOHN LANDY
Governor
By His Excellency's Command
BOB CAMERON
Minister for Agriculture

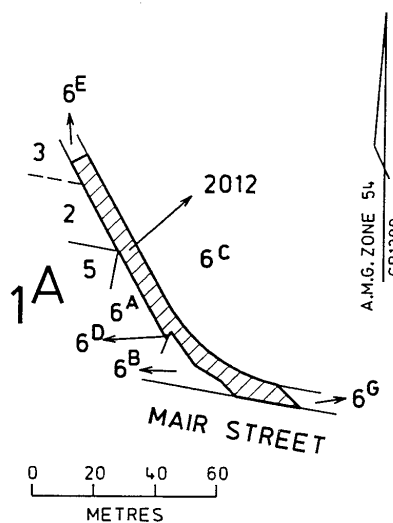
Land Act 1958

PROCLAMATION OF ROADS

I, John Landy, Governor of Victoria with the advice of the Executive Council and under section 25(3)(c) of the **Land Act 1958** proclaim as roads the following lands:

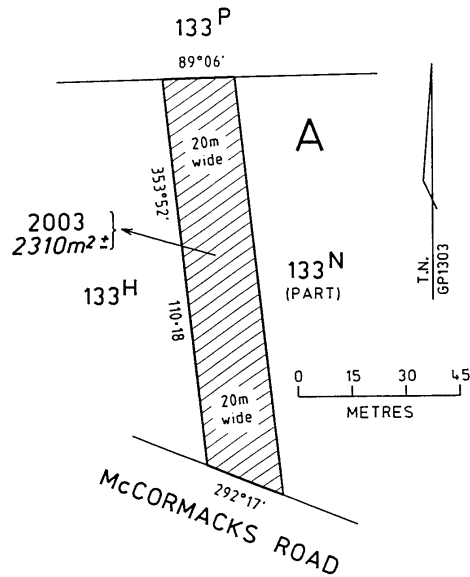
MUNICIPAL DISTRICT OF THE CITY OF BALLARAT

BALLARAT—The land in Section 1A, Township of Ballarat, Parish of Ballarat being Crown Allotment 2012 as shown by hatching on plan hereunder. (GP1300) — (0505433).



MUNICIPAL DISTRICT OF THE
CITY OF GREATER BENDIGO

EAGLEHAWK—The land at Eaglehawk, Parish of Nerring being Crown Allotment 2003 shown by hatching on plan hereunder. (GP1303) — (06P125873).



This Proclamation is effective from the date on which it is published in the Government Gazette.

Given under my hand and the seal of Victoria on 11th day of November 2003.

(L.S.) JOHN LANDY
Governor
By His Excellency's Command
MARY DELAHUNTY, MP
Minister for Planning

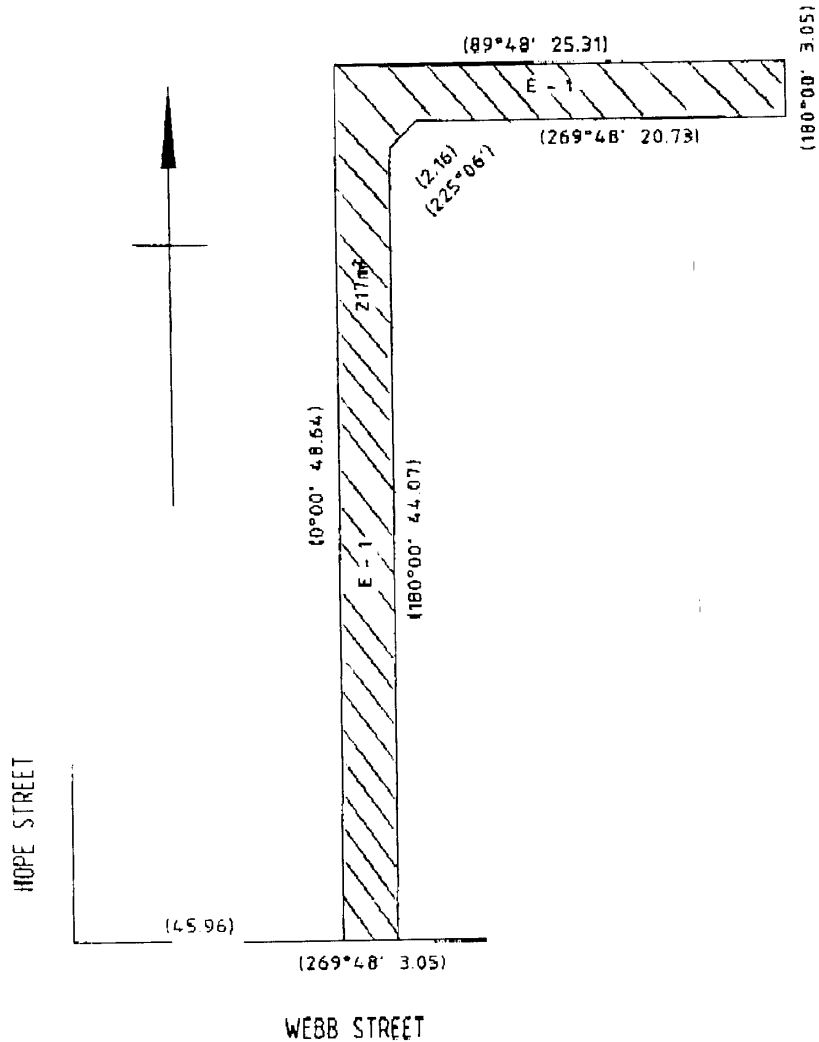
**GOVERNMENT AND OUTER BUDGET
SECTOR AGENCIES NOTICES**

CARDINIA SHIRE COUNCIL

Road Discontinuance

Pursuant to Section 206 and Clause 3, Schedule 10 of the **Local Government Act 1989**, the Cardinia Shire Council at its general meeting held on 20 October 2003 formed the opinion that the road abutting 1 Webb Street, Bunyip and shown hatched on the plan below, is not reasonably required as a road for public use and resolved to discontinue the road and to sell the land from the road by private treaty to the abutting property owners at 1 Webb Street, Bunyip.

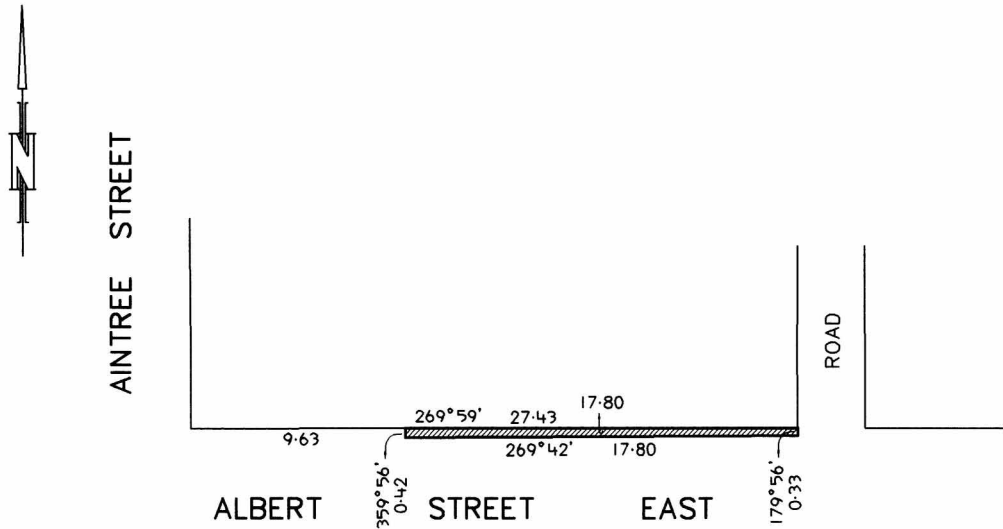
The road is to be sold subject to any right, power or interest held by South-East Water Limited and Cardinia Shire Council as to the land marked E-1 in connection with any sewers, drains or pipes under the control of those authorities in or near the road.



DON WELSH
Chief Executive Officer

MORELAND CITY COUNCIL
Road Discontinuance

Pursuant to Section 206 and Schedule 10, Clause 3 of the **Local Government Act 1989**, the Moreland City Council at its ordinary meeting held on 27 October 2003, formed the opinion that the section of road adjacent to 2 Aintree Street, Brunswick East, and shown by hatching on the plan below, is not reasonably required as a road for public use and resolved to discontinue the road and to sell the land from the road by private treaty to the abutting property owner.



PETER BROWN
Chief Executive Officer

Planning and Environment Act 1987
BAYSIDE PLANNING SCHEME
Notice of Amendment
Amendment C38

The City of Bayside has prepared Amendment C38 to the Bayside Planning Scheme.

Land affected by the Amendment:

All land affected by the Heritage Overlay and additional properties as identified on the Heritage Overlay map, particularly heritage precincts currently affected by the interim Heritage Overlay (denoted by an asterix '*' in the Heritage Overlay Schedule at Clause 43.01).

The Amendment proposes to change the Bayside Planning Scheme by:

- amending the Municipal Strategic Statement at Clause 21.09 'Heritage';
- adding a 'Heritage Policy' at Clause 22.06;
- amending the Heritage Overlay Schedule at Clause 43.01; and
- amending the planning scheme maps.

A copy of the Amendment can be inspected, free of charge, during office hours, at: Department of Sustainability and Environment, Planning Information Centre, Upper Plaza, Nauru House, 80 Collins Street, Melbourne, Vic. 3000; Department of Sustainability and Environment, South East Metropolitan Office, 12 Lakeside Drive, East Burwood, Vic. 3153; Bayside City Council, 76 Corporate Centre, Royal Avenue, Sandringham, Vic. 3191; Brighton Library, 14 Wilson Street,

Brighton, Vic. 3186; Sandringham Library, Waltham Street, Sandringham, Vic. 3191; Beaumauris Library, Reserve Road, Beaumauris, Vic. 3193; and Hampton Library, 1D Service Street, Hampton, Vic. 3188.

Submissions about the Amendment must be in writing and be sent to: Chief Executive Officer, Bayside City Council, PO Box 27, Sandringham, Vic. 3191.

Submissions may support, oppose or make comment about any element of the proposed amendment. Submissions should include your name and address.

Submissions to this Amendment should be received by 15 December 2003.

IAN WILSON
Chief Executive

Planning and Environment Act 1987

BAYSIDE PLANNING SCHEME

Notice of Amendment

Amendment C37

The City of Bayside has prepared Amendment C37 to the Bayside Planning Scheme.

Land affected by the Amendment:

All individual properties and landscape elements currently affected by the interim Heritage Overlay (denoted by an asterix '*' in the Heritage Overlay Schedule at Clause 43.01) and additional properties as identified on the Heritage Overlay map.

The Amendment proposes to change the Bayside Planning Scheme by:

- amending the Municipal Strategic Statement at Clause 21.09 'Heritage';
- amending the Heritage Overlay Schedule at Clause 43.01; and
- amending the planning scheme maps.

A copy of the Amendment can be inspected, free of charge, during office hours, at: Department of Sustainability and Environment, Planning Information Centre, Upper Plaza, Nauru House, 80 Collins Street, Melbourne, Vic. 3000; Department of Sustainability and Environment, South East Metropolitan Office, 12 Lakeside Drive, East Burwood, Vic. 3153; Bayside City Council, 76 Corporate Centre,

Royal Avenue, Sandringham, Vic. 3191; Brighton Library, 14 Wilson Street, Brighton, Vic. 3186; Sandringham Library, Waltham Street, Sandringham, Vic. 3191; Beaumauris Library, Reserve Road, Beaumauris, Vic. 3193; Hampton Library, 1D Service Street, Hampton, Vic. 3188.

Submissions about the Amendment must be in writing and be sent to: Chief Executive Officer, Bayside City Council, PO Box 27, Sandringham, Vic. 3191.

Submissions may support, oppose or make comment about any element of the proposed Amendment. Submissions should include your name and address.

Submissions to this Amendment should be received by 15 December 2003.

IAN WILSON
Chief Executive

Planning and Environment Act 1987

EAST GIPPSLAND PLANNING SCHEME

Notice of the preparation of an Amendment to a Planning Scheme and notice of an Application for Planning Permit

Amendment C22

Planning Permit Application No.03/00137/DS

The land affected by the Amendment and the application for planning permit includes 66 Creighton Street and 250 Albatross Road, and part of a Government Road, Kalimna.

The Amendment proposes to:

- rezone the land from Low Density Residential Zone and part Public Conservation and Resource Zone to Residential 1;
- apply a new Design and Development Overlay (DDO10); and
- rezone part of the land from Public Conservation and Resource Zone to Residential 1 Zone.

The application for planning permit is to subdivide the land into 13 lots.

You may inspect the Amendment and the application, and any documents that support the Amendment and application, and the explanatory report about the Amendment and application, at: East Gippsland Shire Council,

Corporate Centre, 273 Main Street, Bairnsdale; East Gippsland Shire Council, Lakes Entrance Library Business Centre, 18 Mechanics Street, Lakes Entrance; Department of Sustainability and Environment, Planning Information Centre, Upper Plaza, Nauru House, 80 Collins Street, Melbourne, Vic. 3000 and Department of Sustainability and Environment Eastern Region Office, 120 Kay Street, Traralgon, Vic. 3844.

This can be done during office hours and is free of charge.

Any person who may be affected by the Amendment or by the granting of the permit may make a submission in writing, which must be sent to Nick Kearns, Strategic Planner, East Gippsland Shire Council, PO Box 1618, Bairnsdale, Vic. 3875 by 15 December 2003.

JOHN WEBSDALE
Acting Chief Executive

Planning and Environment Act 1987

GREATER SHEPPARTON PLANNING SCHEME

Notice of Preparation of Amendment Amendment C45

The Greater Shepparton City Council has prepared Amendment C45 to the Greater Shepparton Planning Scheme.

The Amendment affects the following land:

- an area of approximately 2.644 ha, being part of Lot 1 on Title Plan 102822A, Parish of Dookie (Certificate of Title Volume 9640, Folio 889); and
- land contained in Certificates of Title Volume 2137, Folio 393; Volume 8083, Folio 200; Volume 8083, Folio 199; Volume 8065, Folio 396, being the Dookie Recreation Reserve.

The Amendment proposes to rezone the 2.644 ha from Rural Zone to Public Park and Recreation Zone (PPRZ); and rezone the recreation reserve from Township Zone to Public Park and Recreation Zone.

A copy of the Amendment and an explanatory report can be viewed, free of charge, during office hours, at the Department of Sustainability and Environment North East Regional Office, 35 Sydney Road, Benalla 3672; at the Department of Sustainability and

Environment, Planning Information Centre, Upper Plaza, Nauru House, 80 Collins Street, Melbourne; and the Greater Shepparton City Council, 90 Welsford Street, Shepparton 3632.

Any person who may be affected by the Amendment may make a submission and send it to the Greater Shepparton City Council, Locked Bag 1000, Shepparton, Victoria 3632 by the closing date of Monday 15 December 2003.

Planning and Environment Act 1987

KINGSTON PLANNING SCHEME

Notice of Amendment

Amendment C39

The City of Kingston has prepared Amendment C39 to the Kingston Planning Scheme. The Amendment has been made at the request of Tract Consultants Pty Ltd acting on behalf of the owner of the affected land, Austcorp Group Limited.

The land affected by the Amendment is 61–111 Rosebank Avenue, Clayton South being all land described in Certificate of Title Volume 0033, Folio 249, generally bound by the railway line to the north, Rosebank Avenue to the south, Westall Road to the east and residential land holdings to the west.

The Amendment proposes to rezone the land from an Industrial 1 Zone to a Residential 1 Zone and introduce a Development Plan Overlay. The Amendment will facilitate the redevelopment of the land for residential purposes and provide a statutory framework for the future administration of this land with regard to use and development applications.

The Amendment also seeks to correct an error in the Schedule to Clause 61, to accurately specify map 3DDO5, instead of map 3DDO2, as part of the maps comprising part of the Kingston Planning Scheme, as reflected in the current set of maps comprising part of the Kingston Planning Scheme.

The Amendment can be inspected during office hours and free of charge at: (1) the Department of Sustainability and Environment, Upper Plaza, Nauru House, 80 Collins Street, Melbourne 3000; (2) City of Kingston, Customer Service Centre, Brindisi Street, Mentone 3194; and (3) Clarinda Community Library, 58 Viney Street, Clarinda 3169.

Any person affected by the Amendment may make a submission to the planning authority. Submissions must be made in writing (by or on behalf of the submitter) giving the address of the affected property and the submitter's name and contact address; and clearly state the grounds on which the Amendment or planning permit is supported or opposed and indicate what changes (if any) the submitter wishes to make to the Amendment.

Names and contact details for submitters are required for Council to consider submissions and to notify submitters of the opportunity to attend council meetings and any hearings held to consider submissions. In accordance with the **Planning and Environment Act 1987**, Council must make a copy of any submissions available to any person to inspect. Therefore, any submissions lodged will be available for public viewing.

Submissions regarding Amendment C39 must be sent to: The Chief Executive Officer, City of Kingston, PO Box 1000, Mentone 3194. Attention: Rosa Zouzoulas, Strategic Planning Department.

Submissions must be received by 5.00 pm Monday 15 December 2003.

ROB SKINNER
Chief Executive Officer
City of Kingston

Planning and Environment Act 1987
MORELAND PLANNING SCHEME
Notice of Preparation of an Amendment
Amendment C32

Moreland City Council has prepared Amendment C32 to the Moreland Planning Scheme.

The Amendment affects a number of properties throughout the municipality.

The Amendment does two things. Firstly, it corrects a number of errors in the Heritage Overlay Schedule and Maps of the Moreland Planning Scheme. These are administrative errors only and do not alter the significance or continued protection of the heritage place.

Secondly, the Amendment includes the following properties in the Heritage Overlay:

- 121 Lygon Street, Brunswick (former Moran and Cato Store); and

- 195–197 Edward Street, Brunswick (Bluestone Cottages).

The Amendment is available for public inspection, free of charge, during office hours at the following locations: Department of Sustainability and Environment, Planning Information Centre, Upper Plaza, Nauru House, 80 Collins Street, Melbourne and Moreland City Council, Civic Centre, Planning Counter, 90 Bell Street, Coburg

Any person who may be affected by the Amendment may make a submission to Moreland City Council, Strategic Planning, Amendment C32, Locked Bag 10, Moreland, Vic. 3058.

The closing date for submissions is Friday 19 December 2003.

For further information on this Amendment, please contact Anita Doilibi, Strategic Planner on (03) 9240 1260 or at adoilibi@moreland.vic.gov.au

ROGER COLLINS
Director City Strategy

Planning and Environment Act 1987
SURF COAST PLANNING SCHEME
Notice of Amendment
Amendment C15

The Surf Coast Shire Council has prepared Amendment C15 to the Surf Coast Planning Scheme.

This Amendment directly affects various properties in the Lorne, Benwerrin, Big Hill and Deans Marsh localities of the Shire. The Amendment proposes to apply a Heritage Overlay Schedule to the affected lands, and corrects a zoning anomaly in respect of 630 Benwerrin—Mount Sabine Road, Benwerrin by rezoning this site to Environmental Rural Zone.

The Amendment also modifies the Local Planning Policy Framework of the Scheme by:

- replacing part of the Municipal Strategic Statement with a new section addressing heritage values in the Shire; and
- introducing a Heritage local planning policy and a Lorne Golden Mile Heritage Area policy.

The Amendment, including explanatory statement and supporting documentation, can be inspected at: Surf Coast Shire Planning Office, Level 1, 16 Gilbert Street, Torquay 3228; Department of Sustainability and Environment, South Western Region Office, 180 Fyans Street, Geelong 3220; and Department of Sustainability and Environment, Level 3 Plaza, Nauru House, 80 Collins Street, Melbourne 3000.

This can be done during office hours and is free of charge.

Any person who may be affected by the Amendment may make a submission to the planning authority. Submissions may support, oppose or make comment about any element of the proposed Amendment.

Submissions about the Amendment must be sent to: The Strategic Planning Coordinator, Surf Coast Shire, PO Box 350, Torquay 3228 by 13 January 2004.

RAEWYN HANSEN
Manager, Planning and Environment

Planning and Environment Act 1987
WHITTLESEA PLANNING SCHEME

Notice of Amendment
Amendment C62

Whittlesea City Council has prepared Amendment C62 to the Whittlesea Planning Scheme. The Whittlesea City Council is also the planning authority for the Amendment.

The Amendment applies to land described as part Lot D PS439514U, being part of 360 Cooper Street, Epping. The Amendment affects a 150m wide strip of land to the immediate east of the approved Craigieburn Bypass freeway alignment.

The Amendment proposes to rezone the land from Rural Zone to Industrial 1 Zone to facilitate appropriate employment-related uses and development on the land.

The Amendment can be inspected free of charge during office hours at: Department of Sustainability & Environment, Planning Information Centre, Upper Plaza, Nauru House, 80 Collins Street, Melbourne, Vic. 3000; City of Whittlesea, Civic Centre, Ferrer Boulevard, South Morang, Vic. 3752 or at the City of Whittlesea Website – www.whittlesea.vic.gov.au

Submissions to the Amendment must be sent to: The Chief Executive Officer, City of Whittlesea, Locked Bag 1, Bundoora, Vic. 3083 by Monday 15 December 2003.

Planning and Environment Act 1987

WYNDHAM PLANNING SCHEME

Notice of Preparation of Amendment
Amendment C61

The Wyndham City Council has prepared Amendment C61 to the Wyndham Planning Scheme.

The land affected by the Amendment is all land in the City of Wyndham.

The Amendment proposes to introduce a Local Planning Policy — Wyndham Storm Water Management Policy requiring Site Management Plans and Water Sensitive Urban Design to ensure the quality of stormwater run off to receiving waters.

You may inspect the Amendment, any documents that support the Amendment and the explanatory report about the Amendment at the following locations: at the office of the planning authority, Wyndham City Council, Civic Centre, 45 Princes Highway, Werribee; or at the Department of Sustainability and Environment, Planning Information Centre, Upper Plaza, Nauru House, 80 Collins Street, Melbourne.

This can be done during office hours and is free of charge.

Any person who may be affected by the Amendment may make a submission to the planning authority.

The closing date for submissions is Monday 15 December 2003. A submission must be sent to Christine Halstead, Planning Projects Officer, Wyndham City Council, 45 Princes Highway, Werribee 3030.

EXEMPTION

Application No. A370/2003

The Victorian Civil and Administrative Tribunal, has considered an application pursuant to Section 83 of the **Equal Opportunity Act 1995** by the Department for Victorian Communities for exemption from Sections 13, 14, 100 and 195 of that Act. The application for exemption is to enable the applicant to advertise for and employ an Aboriginal and Torres Strait Islands (ATSI) person to a position of human resources project officer with the Applicant Department.

Upon reading the material submitted in support of the application and upon hearing submissions from Mr McCormack and for the Reasons for Decision given by the Tribunal on 5 November 2003, the Tribunal is satisfied that it is appropriate to grant an exemption from Sections 13, 14, 100 and 195 of the Act to enable the applicant to advertise for and employ an ATSI person to a position of human resources project officer with the Applicant Department.

The Tribunal hereby grants an exemption to the applicant from the operation of Sections 13, 14, 100 and 195 of the **Equal Opportunity Act 1995** to enable the applicant to advertise for and employ an ATSI person to a position of human resources project officer with the Applicant Department.

This exemption is to remain in force from the day on which notice of the exemption is published in the Government Gazette until 12 November 2006.

Dated 5 November 2003.

C. McKENZIE
Deputy President

Department of Treasury and Finance

**SALE OF CROWN LAND
BY PUBLIC AUCTION**

Tenders close: Wednesday 3 December 2003 at 2.00 pm.

Reference: 2002/01483.

Address of Property: 235 Queen Street, Melbourne.

Crown Description: Crown Allotment 11A, Section 19, City of Melbourne, Parish of Melbourne North.

Terms of Sale: Deposit 10%, Balance 120 days.

Area: 454 m².

Officer Co-ordinating Sale: Lara Morton-Cox, Victorian Government Property Group, Department of Treasury and Finance, 5/1 Treasury Place, Melbourne, Vic. 3002.

Selling Agent: Knight Frank Pty Ltd, 32/360 Collins Street, Melbourne, Vic. 3000.

JOHN LENDERS MLC
Minister for Finance

**Agricultural and Veterinary Chemicals
(Control of Use) Act 1992**

APPOINTMENT OF AN AUTHORISED
OFFICER UNDER SECTION 53

I, GEOFF BENNETT, A/Manager Chemical Standards Branch acting in accordance with Section 53 of the **Agricultural and Veterinary Chemicals (Control of Use) Act 1992**, hereby appoint WARREN DOUGLAS MEDWELL being a person who holds an office in the Public Service to be an authorised officer for the purpose of all the provisions under the **Agricultural and Veterinary Chemicals (Control of Use) Act 1992**.

Dated 7 November 2003.

GEOFF BENNETT
A/Manager Chemical Standards Branch
Department of Primary Industries

Catchment and Land Protection Act 1994

The Goulburn Broken Regional Catchment Strategy has been accredited by the Commonwealth and Victorian Governments against the national criteria agreed by the Natural Resource Management Ministerial Council. The Chair of the Goulburn Broken Catchment Management Authority Board was advised of this in a letter dated 28 August 2003, signed by David Kemp, Minister for the Environment and Heritage; Warren Truss, Minister for Agriculture, Fisheries and Forestry; John Thwaites, Deputy Premier of Victoria and Victorian Minister for Environment, Water, and Victorian Communities; and Bob Cameron, Victorian Minister for Agriculture.



Heritage
VICTORIA

Heritage Act 1995

NOTICE OF REGISTRATION

As Executive Director for the purpose of the **Heritage Act 1995**, I give notice under section 46 that the Victorian Heritage Register is amended by including the Heritage Register Number 1914 in the category described as a Archaeological Place, Heritage place:

Leichardt Gold Crushing Battery, Wye's Creek, Pembrothy, Mansfield Shire Council.

EXTENT:

1. All the Crown land and any mining machinery, mine workings and earthworks, water races, carting tracks, habitation sites and all other archaeological relics within a 750 metre radius of the 15-head of stampers or Australian Map Grid co-ordinates E403 N428 on 1:100,000 map sheet number 8122 Woods Point.

Dated 13 November 2003

RAY TONKIN
Executive Director

**Heritage Act 1995**

NOTICE OF REGISTRATION

As Executive Director for the purpose of the **Heritage Act 1995**, I give notice under section 46 that the Victorian Heritage Register is amended by including the Heritage Register Number 2038 in the category described as a Archaeological Place, Heritage place:

Black Springs Bakery, 464 Beechworth—Wangaratta Road, Black Springs, Indigo Shire Council.

EXTENT:

1. All of the buildings and features marked as follows on Diagram 2038 held by the Executive Director:
 - B1 Bakery,
 - B2 Barn,
 - B3 Stables,
 - B4 Well.
2. All of the land (including any archaeological remains) marked L1 on Diagram 2038 held by the Executive Director being part of the land contained in Crown Allotment 10C, Section A1, Parish of Beechworth.

Dated 13 November 2003

RAY TONKIN
Executive Director

**Heritage**
VICTORIA**Heritage Act 1995**

NOTICE OF REGISTRATION

As Executive Director for the purpose of the **Heritage Act 1995**, I give notice under section 46 that the Victorian Heritage Register is amended by including the Heritage Register Number 2047 in the category described as a Archaeological Place, Heritage place:

Castlemaine Diggings National Heritage Park; Castlemaine, Chewton, Barkers Creek, Campbells Creek, Spring Gully, Strathloddon, Fryerstown, Irishtown, Vaughan, Kennedys Gully, Tarilta, Glenluce, Porcupine Ridge, Golden Point, Mount Alexander Shire Council, Hepburn Shire Council.

EXTENT:

1. All of the place known as the Castlemaine Diggings National Heritage Park shown on Diagrams 2047A, 2047B, 2047C, 2047D and 2047E held by the Executive Director including all above and below ground archaeological relics.

Dated 13 November 2003

RAY TONKIN
Executive Director

**Heritage**
VICTORIA**Heritage Act 1995**

NOTICE OF REGISTRATION

As Executive Director for the purpose of the **Heritage Act 1995**, I give notice under section 46 that the Victorian Heritage Register is amended by including the Heritage Register Number 2036 in the category described as a Heritage place:

Cussen Memorial, Boroondara General Cemetery, High Street, Kew, Boroondara City Council.

EXTENT:

1. All the building within the Boroondara Cemetery known as the Cussen Memorial marked B1 on Diagram Number 2036A and 2036B held by the Executive Director.

2. All the land marked L1 on Diagram Number 2036A and 2036B held by the Executive Director.

Dated 13 November 2003

RAY TONKIN
Executive Director



Heritage Act 1995

NOTICE OF REGISTRATION

As Executive Director for the purpose of the **Heritage Act 1995**, I give notice under section 46 that the Victorian Heritage Register is amended by including the Heritage Register Number 2039 in the category described as a Heritage place:

Bunyip Railway Sub Station, Nar Nar Goon—Longwarry Road, Bunyip, Cardina Shire Council.

EXTENT:

1. All of the land marked L1 on Diagram 2025 held by the Executive Director.
2. All of the buildings and structures known as the Bunyip Railway Sub Station, including the sub station, switch yard, perimeter fence, associated equipment, and gantries as marked as follows on Diagram 2025 held by the Executive Director:
 - B1 Bunyip Railway Sub Station,
 - B2 Rectifier Transformer,
 - B3 Rectifier A/C Circuit Breaker,
 - B4 Auxiliary Transformers,
 - B5 Feeder A/C Circuit Breaker,
 - B6 Feeder A/C Circuit Breaker,
 - S1 Gantry (portal Str 2517),
 - S2 Gantry (portal Str 2520),
 - S3 Gantry (portal Str 2521),
 - S4 Gantry (portal Str 2524).

Dated 13 November 2003

RAY TONKIN
Executive Director



Heritage
VICTORIA

Heritage Act 1995

NOTICE OF REGISTRATION

As Executive Director for the purpose of the **Heritage Act 1995**, I give notice under section 46 that the Victorian Heritage Register is amended by including the Heritage Register Number 2028 in the category described as a Heritage place:

Former Angliss & Co. Stables, 40–44 Little Bourke Street, Melbourne, Melbourne City Council.

EXTENT:

1. All the land marked L1 on plan H2028 held by the Executive Director and described in Certificate of Title Volume 9405 Folio 338 being Lot 1 on Title Plan 801750B formerly known as part of Crown Allotment 15, Section 24.
2. All the building Marked B1 shown on plan H2028 held by the Executive Director.

Dated 13 November 2003

RAY TONKIN
Executive Director

Mineral Resources Development Act 1990

EXEMPTION FROM EXPLORATION
LICENCE OR MINING LICENCE

I, Richard Aldous, Executive Director Minerals and Petroleum, pursuant to section 7 of the **Mineral Resources Development Act 1990** and under delegation by the Minister for Energy Industries and Resources—

1. HEREBY EXEMPT all that Crown land situated within the boundaries of exploration licence application 4775 that has been excised from the application, from being subject to an exploration licence or mining licence.
2. Subject to paragraph 3, this exemption applies until the expiration of 2 years after the grant of the licence (if the licence is granted), or until the expiration of 28 days after the application lapses or is withdrawn or refused.
3. This exemption is REVOKED in respect of any land that ceases to lie within the

boundaries of the application or licence, at the expiration of 28 days after the said land ceases to lie within the boundaries of the application or licence.

Dated 5 November 2003

RICHARD ALDOUS
Executive Director
Minerals and Petroleum

Mineral Resources Development Act 1990

EXEMPTION FROM EXPLORATION
LICENCE OR MINING LICENCE

I, Richard Aldous, Executive Director Minerals and Petroleum, pursuant to section 7 of the **Mineral Resources Development Act 1990** and under delegation by the Minister for Energy Industries and Resources—

1. HEREBY EXEMPT all that Crown land situated within the boundaries of exploration licence application 4778 that has been excised from the application, from being subject to an exploration licence or mining licence.
2. Subject to paragraph 3, this exemption applies until the expiration of 2 years after the grant of the licence (if the licence is granted), or until the expiration of 28 days after the application lapses or is withdrawn or refused.
3. This exemption is REVOKED in respect of any land that ceases to lie within the boundaries of the application or licence, at the expiration of 28 days after the said land ceases to lie within the boundaries of the application or licence.

Dated 6 November 2003

RICHARD ALDOUS
Executive Director
Minerals and Petroleum

Pipelines Act 1967

VARIATION TO THE ROUTE
OF A PIPELINE

In accordance with the provisions of Section 12(4) of the **Pipelines Act 1967**, notice is given that the following applications have been received to vary the route of Pipeline Permit Numbers 17, 36 and 208.

The details of the proposed variation in relation to Pipeline Permit Number 17 are:

1. Permit holder: TXU Networks (Gas) Pty Ltd.
2. SUBSTITUTION of Drawing Number T305-1-4RevA from the approved Route Plan with Drawing Number N3-9-15RevA dated 28 June 2002.

The details of the proposed variation in relation to Pipeline Permit Number 36 are:

1. Permit holder: GasNet Australia (Operations) Pty Ltd.
2. SUBSTITUTION of Drawing Number A6-36-6RevB dated 14 November 1997 from the approved Route Plan with Drawing Number N3-9-15RevE dated 10 September 2003.

The details of the proposed variation in relation to Pipeline Permit Number 208 are:

1. Permit holder: Vic Gas Distribution Pty Ltd.
2. SUBSTITUTION of Drawing Number T340-3-3RevB from the approved Route Plan with Drawing Number N3-9-15RevA dated 28 June 2002.

The approval of the abovementioned applications will authorise the route of Pipeline Permit Numbers 17, 36 and 208 to terminate on land proposed to be acquired by GasNet Australia (Operations) Pty Ltd near the corner of Collins Street and Harbour Esplanade, Melbourne in lieu of the current arrangement which authorises Pipeline Permit Numbers 17, 36 and 208 to terminate on land owned by Vic Gas Distribution Pty Ltd's near the corner of Collins Street and Harbour Esplanade, Melbourne.

Please contact Leah Diamantopoulos, Department of Primary Industries on 03 9412 5034 if you require any further information on this matter.

Dated 28 October 2003

THEO THEOPHANOUS
Minister for Resources

Plant Health and Plant Products Act 1995

APPROVAL OF
PLANT CERTIFICATION SCHEME

I, Bob Cameron, Minister for Agriculture, acting under Section 40 of the **Plant Health and Plant Products Act 1995**, approve for the period beginning on 1 November 2003 and

ending on 30 June 2007 the South Australian Seed Certification Scheme operated by Seed Services Australia (Primary Industries and Resources SA) for the purpose of testing and certifying the varietal identity of forage and field crop cultivars.

Dated 5 November 2003

BOB CAMERON
Minister for Agriculture

Plant Health and Plant Products Act 1995

APPROVAL OF
PLANT CERTIFICATION SCHEME

I, Bob Cameron, Minister for Agriculture, acting under Section 40 of the **Plant Health and Plant Products Act 1995**, approve for the period beginning on 1 November 2003 and ending on 30 June 2007 the Victorian Seed Certification Scheme operated by AgriQuality for the purpose of testing and certifying the varietal identity of forage and field crop cultivars.

Dated 5 November 2003

BOB CAMERON
Minister for Agriculture

Retirement Villages Act 1986

SECTION 39

Cancellation of Retirement Village Notice

I hereby declare that the Retirement Village Notice number X501989B dated 28 May 2001, pursuant to section 9 of the **Retirement Villages Act 1986**, is cancelled in so far as it affects Certificate of Title Volume 5090 Folio 890 under the **Transfer of Land Act 1958**.

Dated 6 November 2003

Dr DAVID COUSINS
Director Consumer Affairs Victoria

Subordinate Legislation Act 1994

Road Safety Act 1986

ROAD SAFETY (VEHICLES)
(REGISTRATION FEES NO. 2)
REGULATIONS 2003

Notice of Decision

I, Peter Batchelor, Minister for Transport, give notice that under section 12 of the **Subordinate Legislation Act 1994**, I have

decided that the proposed Road Safety (Vehicles) (Registration Fees No. 2) Regulations 2003 be made.

A Regulatory Impact Statement (RIS) was prepared and advertised, inviting public comment and submissions. The decision to make these regulations follows consideration of comment and submissions received in response to the RIS.

Dated 11 November 2003

PETER BATCHELOR
Minister for Transport

Transport Act 1983

TOW TRUCK DIRECTORATE
OF VICTORIA

Tow Truck Application
Corrigendum

In Government Gazette G45 dated 6 November 2003 on page 2814 the notices under **Transport Act 1983**, Tow Truck Directorate of Victoria, under Beryee Nominees Pty Ltd and Helgil Nominees Pty Ltd, were incorrect. Delete Beryee and insert Beryfe. Delete 167 Lakeside Avenue and insert 167 Plenty Road.

Also, in Government Gazette G45 dated 6 November 2003 on page 2814 the notice under **Transport Act 1983**, Tow Truck Directorate of Victoria, under K. N. Glenhill was incorrect. Delete 161 Melvanes Road, and insert 161 Melrose Road.

Dated 13 November 2003

STEVE STANKO
Director

Transport Act 1983

TOW TRUCK DIRECTORATE
OF VICTORIA

Tow Truck Application

Notice is hereby given that the following application will be considered by the Licensing Authority after 17 December 2003.

Notice of any objection to the granting of an application should be forwarded to reach the Director, Tow Truck Directorate of Victoria, Level 6, 14-20 Blackwood Street, North Melbourne (PO Box 666, North Melbourne 3051) not later than 11 December 2003.

It will not be necessary for interested parties to appear on the date specified, unless advised in writing.

Premier Panels Pty Ltd. Application for variation of conditions of tow truck licence number TOW955 which authorises the licensed vehicle to be managed, controlled and operated from a depot situated at 2 McGeehan Street, Myrtleford to change the depot address to 7 Chambers Street, Myrtleford.

Note: This Licence is under consideration for transfer to Bright Smash Repairs Pty Ltd.

Dated 11 November 2003

STEVE STANKO
Director

under section 41 of the **Education Act 1958**.

The decision of the Registered Schools Board with the consent of the Governor in Council was to remove the name of LESLIE CLYDE DAVIS from the register of teachers in schools other than State schools.

To give effect to this decision the Victorian Institute of Teaching has cancelled the registration of LESLIE CLYDE DAVIS as a teacher in Victoria from 14 October 2003.

Dated 29 October 2003

JANET SHERRY
Chairperson
Disciplinary Proceedings Committee
Victorian Institute of Teaching

Victorian Institute of Teaching Act 2001

NOTIFICATION CANCELLING REGISTRATION OF A TEACHER

On 29 October 2003 the Victorian Institute of Teaching pursuant to sub-section 92(2) of the **Victorian Institute of Teaching Act 2001** gave effect to a decision made by the Registered Schools Board with the consent of the Governor in Council following an investigation conducted under section 41 of the **Education Act 1958**.

The decision of the Registered Schools Board with the consent of the Governor in Council was to remove the name of ROCCHINO CREA from the register of teachers in schools other than State schools.

To give effect to this decision the Victorian Institute of Teaching has cancelled the registration of ROCCHINO CREA as a teacher in Victoria from 21 October 2003.

Dated 29 October 2003

JANET SHERRY
Chairperson
Disciplinary Proceedings Committee
Victorian Institute of Teaching

Victorian Institute of Teaching Act 2001

NOTIFICATION CANCELLING REGISTRATION OF A TEACHER

On 29 October 2003 the Victorian Institute of Teaching pursuant to sub-section 92(2) of the **Victorian Institute of Teaching Act 2001** gave effect to a decision made by the Registered Schools Board with the consent of the Governor in Council following an investigation conducted

Crown Land (Reserves) Act 1978

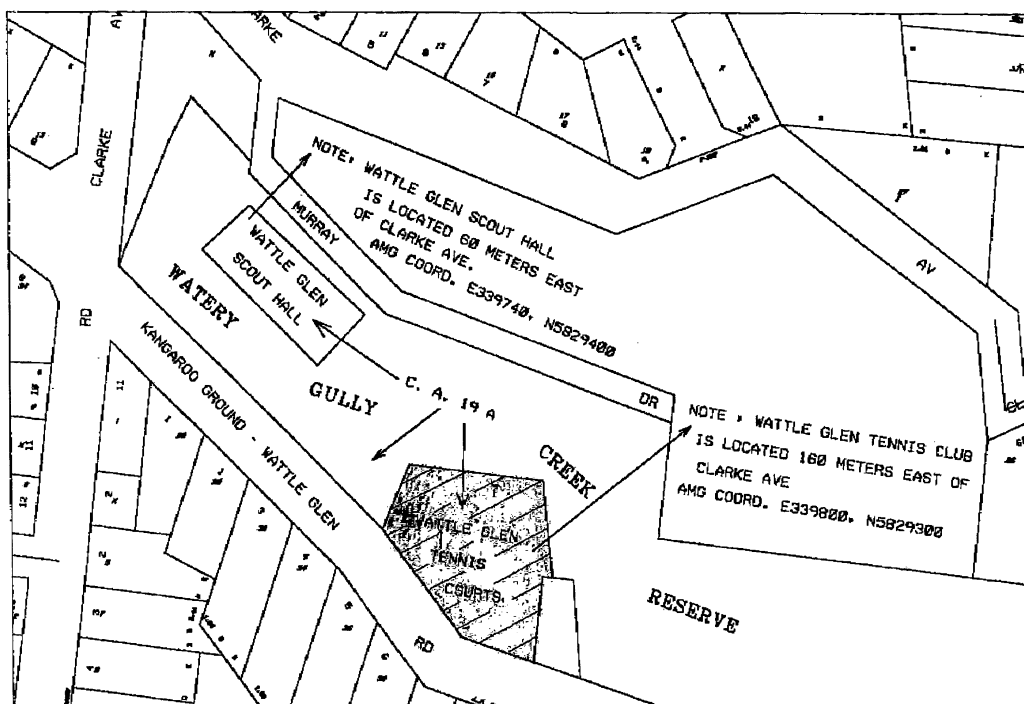
ORDER GIVING APPROVAL TO GRANT OF A LICENCE UNDER SECTIONS 17B AND 17DA

Under sections 17B and 17DA of the **Crown Land (Reserves) Act 1978** I, Mary Delahunty, Minister for Planning, being satisfied that there are special reasons which make the granting of a licence reasonable and appropriate in the particular circumstances and to do this will not be substantially detrimental to the use and enjoyment of any adjacent land reserved under the **Crown Land (Reserves) Act 1978**, approve the granting of a licence by the Watery Gully Creek Reserve Committee of Management Incorporated over the area of the Watery Gully Creek Reserve described in the Schedule below for the purpose of playing tennis and, in accordance with section 17B(3)(a) of the **Crown Land (Reserves) Act 1978**, state that—

- (a) there are special reasons which make granting the licence reasonable and appropriate in the particular circumstances; and
- (b) to do this will not be substantially detrimental to the use and enjoyment of any adjacent land reserved under the **Crown Land (Reserves) Act 1978**.

SCHEDULE

The land shown by hatching on the following plan, being part of the land temporarily reserved for the Conservation of an Area of Natural Interest by Order in Council of 13 July 1999 (vide Government Gazette of 15 July 1999, page 1671).



RS37214
Dated 23 October 2003

MARY DELAHUNTY, MP
Minister for Planning



NOTICE OF INTENTION TO DECLARE PROPERTIES SERVICED WITH RESPECT TO THE PROVISION OF WATER SUPPLY AND WASTEWATER SERVICES

Water and/or Wastewater pipes have been laid and are available to provide services to each property in the areas referred below. The Central Gippsland Region Water Authority, trading as "Gippsland Water", declares the properties to be serviced for the purpose of the **Water Act 1989**, from the date of Practical Completion Certificate, and water and wastewater tariffs will be liable from that date.

**WATER
SERVICED AREAS AS FOLLOWS:**

<i>Locality</i>	<i>Property Description</i>	<i>Practical Completion Issue Date</i>
Drouin:	Nottingham Court, Huntington Court & John Court, Lots 46 to 70 on PS 506834D	10/07/2003
Drouin:	Canterbury Close, Lots 1 to 16 on PS 443633M	26/06/2003

<i>Locality</i>	<i>Property Description</i>	<i>Practical Completion Issue Date</i>
Drouin:	Cook Street, Janine Court & Grandview Close, Lots 18 to 34 on PS 512212F	10/07/2003
Drouin:	Bosanko Road & Pryor Road, Lots 1 to 5 on PS 510847U	17/07/2003
Drouin:	Janine Court, Lots 35 & 36 and Lots 38 to 49 on PS 512218S	06/10/2003
Drouin:	Weerong Road, Lots 1 to 3 on PS 515856R	15/09/2003
Warragul:	Murdie Road, Pt CA 101	10/07/2003
Warragul:	Munro Street, Lots 69 to 74 on PS 506474H and Lots 6 to 15 on PS 506476D	25/05/2003
Warragul:	Hallyburton Grove, Lots 1 & 2 on PS 510835C	14/09/2003
Warragul:	Blue Gum Drive & Stoddarts Road, Lots 1 to 8 & 26 to 32 on PS 510838V	15/09/2003
Moe:	Pineridge Road, Lots 8 to 14 on PS 347838D Stage 3	03/04/2003
Traralgon:	Greenfield Drive, Cambridge Way, Rothbury Place and Mackillop Court, Lots 1 to 22 on PS 504137N Lots 23 to 42 on PS 504138L and Lots 43 to 57 on PS 504139J	11/04/2003
Traralgon:	The Avenue, Lots 1 to 12 on PS 506795L	13/06/2003
Traralgon:	Coopers Road, Lots 1 & 2 on PS 511249L	15/07/2003
Traralgon:	Sundale Road & Themis Place, Lots 86 & Lots 106 to 111 on PS 512363H & Lots 87 to 105 & Lot 112 on PS 512362K	29/07/2003
Traralgon:	Dublin Place & Leinster Avenue, Lots 94 to 112 on PS 506516T	08/08/2003
Traralgon:	Fairway Drive & Parkhaven Way, Lots 32 to 47 & Lots 49 to 51 on PS 506510G	22/08/2003
Sale:	Somerton Park Road, Lots 1 to 4 on PS 512864J	16/07/2003
Sale:	Guthridge Parade, Lots 1 to 3 on PS 516198Y	09/10/2003
Sale:	Langholme Court, Lots 1 to 20 on PS 420118J	15/09/2003
Maffra:	Cedarwood Drive & Maplewood Court, Lots 40 to 54 on PS 316760Q Stage 3	22/09/2003
Yarragon:	Murray Street & Campbell Street, Lots 1 to 3 on PS 512591T	08/09/2003
Neerim South:	Shirley Road & Megan Street, Lots 1 & 2 and 31 to 48 on PS 509980A	02/09/2003

WASTE WATER
SERVICED AREAS AS FOLLOWS:

<i>Locality</i>	<i>Property Description</i>	<i>Practical Completion Issue Date</i>
Warragul:	Munro Street, Lots 69 to 74 on PS 506474H and Lots 6 to 15 on PS 506476D	25/05/2003
Warragul:	Hallyburton Grove, Lots 1 & 2 on PS 510835C	14/09/2003
Warragul:	Blue Gum Drive & Stoddarts Road, Lots 1 to 8 & 26 to 32 on PS 510838V	15/09/2003
Drouin:	Cook Street, Janine Court & Grandview Close, Lots 18 to 34 on PS 512212F	10/07/2003
Drouin:	Weerong Road, Lots 1 to 3 on PS 515856R	15/09/2003
Drouin:	Bosanko Road & Pryor Road, Lots 1 to 5 on PS 510847U	17/07/2003
Drouin:	Janine Court, Lots 35 & 36 and Lots 38 to 49 on PS 512218S	06/10/2003
Traralgon:	Greenfield Drive, Cambridge Way, Rothbury Place and Mackillop Court, Lots 1 to 22 on PS 504137N Lots 23 to 42 on PS 504138L and Lots 43 to 57 on PS 504139J	11/04/2003
Traralgon:	The Avenue, Lots 1 to 12 on PS 506795L	13/06/2003
Traralgon:	Dublin Place & Leinster Avenue, Lots 94 to 112 on PS 506516T	08/08/2003
Traralgon:	Sundale Road & Themi Place, Lots 86 & Lots 106 to 111 on PS 512363H & Lots 87 to 105 & Lot 112 on PS 512362K	29/07/2003
Traralgon:	Fairway Drive & Parkhaven Way, Lots 32 to 47 & Lots 49 to 51 on PS 506510G	22/08/2003
Sale:	Somerton Park Road, Lots 1 to 4 on PS 512864J	16/07/2003
Sale:	Langholme Court, Lots 1 to 20 on PS 420118J	15/09/2003
Maffra:	Cedarwood Drive & Maplewood Court, Lots 40 to 54 on PS 316760Q Stage 3	22/09/2003
Yarragon:	Murray Street & Campbell Street, Lots 1 to 3 on PS 512591T	08/09/2003
Neerim South:	Shirley Road & Megan Street, Lots 1 & 2 and 31 to 48 on PS 509980A	02/09/2003

JOHN MITCHELL
Chief Executive Officer

COMMONWEALTH OF AUSTRALIA
Petroleum (Submerged Lands) Act 1967
GRANT OF PIPELINE LICENCE NO. VIC/PL34

I, DOUG SCENEY, the Delegate of the Designated Authority in respect of the adjacent area in respect of Victoria and on behalf of the Commonwealth–Victoria Offshore Petroleum Joint Authority, hereby offer to:

Origin Energy Resources Limited

GPO Box 2576
Adelaide
South Australia 5001

and

Origin Energy Northwest Limited

GPO Box 2576
Adelaide
South Australia 5001

and

AWE Petroleum Pty Ltd

PO Box 1649
West Perth
Western Australia 6872

and

CalEnergy Gas (Australia) Ltd

Level 2
60 Grays Inn Road
London WC1X 8 LU
United Kingdom

and

Wandoo Petroleum Pty Ltd

Level 24
211 St Georges Terrace
Perth
Western Australia 6000

a pipeline licence for petroleum subject to the conditions set out hereunder to construct and operate a pipeline for the conveyance of gaseous and liquid hydrocarbons along the route described hereunder and in accordance with the specifications in the attached schedule.

INTERPRETATION

In this pipeline licence, “the Act” means the Act under which this Pipeline Licence is granted and includes any Act with which the Act is incorporated and words used in this licence have the same meaning as in the Act.

The licensee shall at all times comply with—

- (a) the provision of the Act; and
- (b) all directions given to him under the Act and all regulation for the time being in force under the Act.

ROUTE OF PIPELINE

The pipeline shall commence from the administrative border between Tasmania and Victoria (Latitude $-39^{\circ} 11' 54''$ S, Longitude $145^{\circ} 36' 07''$ E) proceeding to the Victorian 3 nautical mile limit (Latitude $-38^{\circ} 37' 02''$ S, Longitude $145^{\circ} 27' 48''$ E).

Dated 6 November 2003

Made under the **Petroleum (Submerged Lands) Act 1967** of the Commonwealth of Australia.

DOUG SCENEY
Delegate of the Designated Authority
Pursuant to Instrument of Delegation dated 16 May 2003
For and on behalf of the
Commonwealth (Victorian) Offshore Petroleum Joint Authority

SCHEDULE**SPECIFICATION****(A) Design**

The pipeline shall be designed, fabricated, constructed and tested in accordance with the requirements of Det Norske Veritas, Offshore Standard F-101, Submarine Pipeline Systems (2000) and its Amendments and Corrections (2002) Submarine Pipeline Systems.

(B) Basis of Design

The pipeline design shall be based on the following parameters:—

- (a) one 350 mm nominal diameter pipeline for the conveyance of liquid and gaseous hydrocarbons.
- (b) a maximum operating pressure 13,400 kPa(g).
- (c) a design temperature of 60°C.
- (d) a design life of 25 years.
- (e) a pipeline length of approximately 68.1 km.

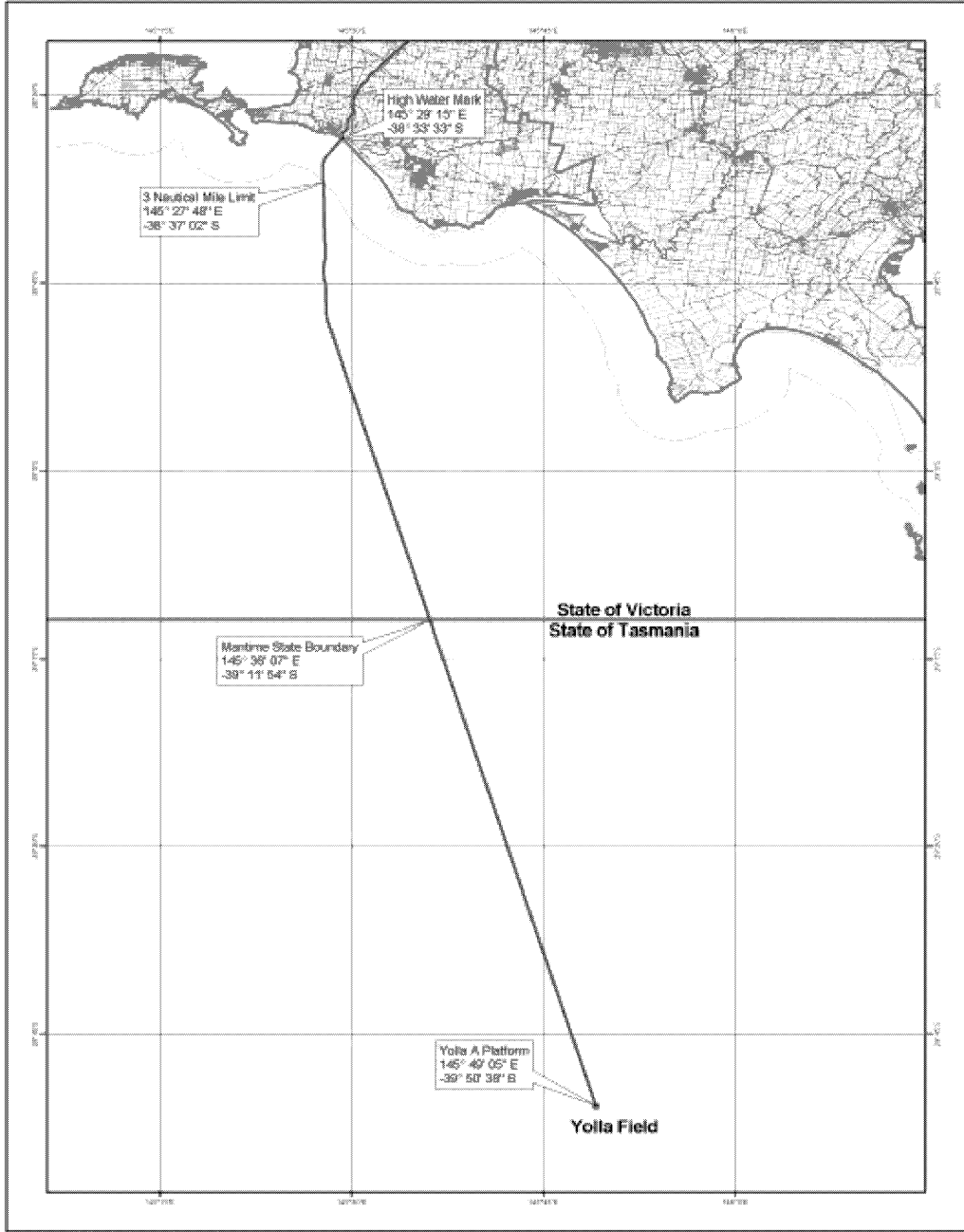
(C) Materials of Construction

- (a) The linepipe shall be in accordance with the requirements of the Det Norske Veritas Specification – DNV OS F101 Submarine Piping Systems (2000) and its Amendments and Corrections (2002) Submarine Pipeline Systems, seamless linepipe for sour service.
- (b) The pipeline shall be protected by asphalt enamel anti corrosion coating.
- (c) The pipeline shall have a concrete weight coating for stability and protection.

(D) Cathodic Protection

- (a) The pipeline shall be protected by a sacrificial anode system designed in accordance with Det Norske Veritas Recommended Practice for Cathodic Protection Design (DNV RP B401).

ROUTE MAP



1:\GIS\BASSGAS\BASSGAS_ROUTE_MAP\BASSGAS_ROUTE_MAP.mxd

BassGas Project

Coordinate System: Geocentric Datum of Australia 1984



Legend

- Offshore Pipeline
- High Water Mark
- 3 Nautical Mile Limit

Offshore Pipeline Route

STATE OF VICTORIA

Petroleum (Submerged Lands) Act 1982

GRANT OF PIPELINE LICENCE NO. VIC/PL34(V)

I, RICHARD ALDOUS, the Delegate for the Minister for Energy Industries and Resources, State of Victoria, hereby offer to:

Origin Energy Resources Limited

GPO Box 2576

Adelaide

South Australia 5001

and

Origin Energy Northwest Limited

GPO Box 2576

Adelaide

South Australia 5001

and

AWE Petroleum Pty Ltd

PO Box 1649

West Perth

Western Australia 6872

and

CalEnergy Gas (Australia) Ltd

Level 2

60 Grays Inn Road

London WC1X 8 LU

United Kingdom

and

Wandoo Petroleum Pty Ltd

Level 24

211 St Georges Terrace

Perth

Western Australia 6000

a pipeline licence for petroleum to have effect from and including the date hereof and subject to the conditions set out hereunder to construct and operate a pipeline for the conveyance of liquid and gaseous hydrocarbons along the route described hereunder and in accordance with the specifications in the attached schedule.

INTERPRETATION

In this pipeline licence, “the Act” means the Act under which this Pipeline Licence is granted and includes any Act with which the Act is incorporated and words used in this licence have the same meaning as in the Act.

The licensee shall at all times comply with:—

- (a) the provision of the Act; and
- (b) all directions given to him under the Act and all regulation for the time being in force under the Act.

ROUTE OF PIPELINE

The pipeline shall commence from the Victorian 3 nautical mile limit (Latitude $-38^{\circ} 37' 02''$ S, Longitude $145^{\circ} 27' 48''$ E) and proceed to the mean high watermark (Latitude $-38^{\circ} 33' 33''$ S, Longitude $145^{\circ} 29' 15''$ E) near Kilcunda, Victoria

CONDITIONS

Construction of the Pipeline shall not commence until a Pipeline Management Plan acceptable to the Minister or Delegate of the Minister is in place. The Pipeline Management Plan shall be consistent with the requirements of the Petroleum (Submerged Lands) (Pipelines) Regulations, in force at the time.

Construction of the Pipeline shall not commence until an Environment Management Plan acceptable to the Minister or Delegate of the Minister is in place. The Environment Management Plan shall be consistent with the requirements of the Petroleum (Submerged Lands) (Environment) Regulations, in force at the time.

Dated 7 November 2003

Made under the **Petroleum (Submerged Lands) Act 1982** of the State of Victoria.

RICHARD ALDOUS
Delegate of the Minister for
Energy Industries and Resources

SCHEDULE

SPECIFICATION

(A) Design

The pipeline shall be designed, fabricated, constructed and tested in accordance with the requirements of Det Norske Veritas, Offshore Standard F-101, Submarine Pipeline Systems (2000) and its Amendments and Corrections (2002) Submarine Pipeline Systems.

(B) Basis of Design

The pipeline design shall be based on the following parameters:—

- (a) one 350 mm nominal diameter pipeline for the conveyance of liquid and gaseous hydrocarbons.
- (b) a maximum operating pressure 13,400 kPa(g).
- (c) a design temperature of 60°C.
- (d) a design life of 25 years.
- (e) a pipeline length of approximately 5.5 km.

(C) Materials of Construction

- (a) The linepipe shall be in accordance with the requirements of the Det Norske Veritas Specification — DNV OS F101 Submarine Piping Systems (2000) and its Amendments and Corrections (2002) Submarine Pipeline Systems, seamless linepipe for sour service.
- (b) The pipeline shall be protected by asphalt enamel anti corrosion coating.
- (c) The pipeline shall have a concrete weight coating for stability and protection.

(D) Cathodic Protection

- (a) The pipeline shall be protected by a sacrificial anode system designed in accordance with Det Norske Veritas Recommended Practice for Cathodic Protection Design (DNV RP B401).
-

Planning and Environment Act 1987

ARARAT PLANNING SCHEME

Notice of Approval of Amendment

Amendment C5

The Minister for Planning has approved Amendment C5 to the Ararat Planning Scheme.

The Amendment comes into operation on the date this notice is published in the Government Gazette.

The Amendment applies the Heritage Overlay to the Kozminsky's Mill and Log Chute site, Mount Buangor State Park, and includes the site in the Schedule to the Heritage Overlay.

A copy of the Amendment can be inspected, free of charge, during office hours at the Department of Sustainability and Environment, Planning Information Centre, Upper Plaza, Nauru House, 80 Collins Street, Melbourne and at the Ararat Rural City Council Offices, corner of Vincent and High Streets, Ararat.

PAUL JEROME
General Manager
Planning, Land Services and
Environmental Regulation
Department of Sustainability
and Environment

- deletes the existing Development Plan Overlay 1 from the northern section of the land.

A copy of the Amendment can be inspected, free of charge, during office hours, at the Department of Sustainability and Environment, Planning Information Centre, Upper Plaza, Nauru House, 80 Collins Street, Melbourne; at the Department of Sustainability, North East Region, 35 Sydney Road, Benalla and at the offices of the Greater Shepparton City Council, 90 Welsford Street, Shepparton.

PAUL JEROME
General Manager
Planning, Land Services and
Environmental Regulation
Department of Sustainability
and Environment

Planning and Environment Act 1987

MAROONDAH PLANNING SCHEME

Notice of Approval of Amendment

Amendment C16

The Minister for Planning has approved Amendment C16 to the Maroondah Planning Scheme.

The Amendment comes into operation on the date this notice is published in the Government Gazette.

The Amendment changes the Schedule to the Residential 1 Zone to vary Clauses 54 and 55 standards in relation to private open space, side and rear setbacks and front fence height. The Amendment also revises Clauses 21.03, 22.03 and 22.12 and introduces Clause 22.13. Clauses 22.12 and 22.13 are housing policies that encourage apartment style development in the Ringwood Activity Centre and the Croydon Town Centre.

A copy of the Amendment can be inspected, free of charge, during office hours, at the Department of Sustainability and Environment, Planning Information Centre, Upper Plaza, Nauru House, 80 Collins Street, Melbourne and at the offices of the Maroondah City Council, Braeside Avenue, Ringwood.

PAUL JEROME
General Manager
Planning, Land Services and
Environmental Regulation
Department of Sustainability
and Environment

Planning and Environment Act 1987

GREATER SHEPPARTON

PLANNING SCHEME

Notice of Approval of Amendment

Amendment C25

The Minister for Planning has approved Amendment C25 to the Greater Shepparton Planning Scheme.

The Amendment comes into operation on the date this notice is published in the Government Gazette.

The Amendment:

- rezones PC 362863H, Lot 1 PS 429159U, Lots 210, 211 & 212 LP 13302, Lot 1 & Lot 2 LP 66677, being the Hilltop Golf and Country Club, Tatura and adjoining land to the north from Rural (RUZ) to Residential 1 (R1Z);
- introduces a new schedule (Schedule 2) to the Development Plan Overlay (DPO) to guide future development at the Hilltop Golf and Country Club, Tatura;
- applies the Development Plan Overlay 2 to all of the land being rezoned;

Planning and Environment Act 1987
MOORABOOL PLANNING SCHEME

Notice of Approval of Amendment
 Amendment C27

The Minister for Planning has approved Amendment C27 to the Moorabool Planning Scheme.

The Amendment comes into operation on the date this notice is published in the Government Gazette.

The Amendment applies the Heritage Overlay to the Wheeler's Tramway, Wombat State Forest site listed on the Victorian Heritage Register, and includes the site in the Schedule to Heritage Overlay.

A copy of the Amendment can be inspected, free of charge, during office hours at the Department of Sustainability and Environment, Planning Information Centre, Upper Plaza, Nauru House, 80 Collins Street, Melbourne and at the Moorabool Shire Council municipal offices, 15 Stead Street, Ballan.

PAUL JEROME
 General Manager
 Planning, Land Services and
 Environmental Regulation
 Department of Sustainability
 and Environment

Planning and Environment Act 1987
MORELAND PLANNING SCHEME

Notice of Approval of Amendment
 Amendment C36

The Minister for Planning has approved Amendment C36 to the Moreland Planning Scheme.

The Amendment comes into operation on the date this notice is published in the Government Gazette.

The Amendment rezones land at 21–35 Hope Street, Brunswick (Certificate of Title Volume 10218, Folio 349) from Industrial 1 Zone to part Business 2 Zone and part Mixed Use Zone; amends the planning scheme maps and the schedule to the Heritage Overlay so that the heritage places are consistent with the Victorian Heritage Register; includes the land within the Environmental Audit Overlay and Incorporated Plan Overlay; and updates the list of incorporated documents to include '21–35 Hope Street, Brunswick Incorporated Plan — September 2003'.

A copy of the Amendment can be inspected, free of charge, during office hours, at the Department of Sustainability and Environment, Planning Information Centre, Upper Plaza, Nauru House, 80 Collins Street, Melbourne and at the offices of the Moreland City Council, 90 Bell Street, Coburg.

PAUL JEROME
 General Manager
 Planning, Land Services and
 Environmental Regulation
 Department of Sustainability
 and Environment

Planning and Environment Act 1987
WANGARATTA PLANNING SCHEME

Notice of Approval of Amendment
 Amendment C11 Part 2

The Minister for Planning has approved Amendment C11 Part 2 to the Wangaratta Planning Scheme.

The Amendment comes into operation on the date this notice is published in the Government Gazette.

The Amendment makes the following changes to the Wangaratta Planning Scheme:

- it includes in the Floodway Overlay some areas of the municipality as part of the Flood Data Transfer Project;
- it includes in the Land Subject to Inundation Overlay some areas of the municipality identified as likely to be affected by a 1 in 100 year flood;
- it introduces a new Local Policy Clause 22.14 Floodplain and Rural Drainage Management.

A copy of the Amendment can be inspected, free of charge, during office hours, at the Department of Sustainability and Environment, Planning Information Centre, Upper Plaza, Nauru House, 80 Collins Street, Melbourne; 35 Sydney Road, Benalla and at the offices of the Wangaratta City Council, 64–68 Ovens Street, Wangaratta.

PAUL JEROME
 General Manager
 Planning, Land Services and
 Environmental Regulation
 Department of Sustainability
 and Environment

Planning and Environment Act 1987

YARRA PLANNING SCHEME

Notice of Approval of Amendment

Amendment C20

The Minister for Planning has approved Amendment C20 to the Yarra Planning Scheme.

The Amendment comes into operation on the date this notice is published in the Government Gazette.

The Amendment rezones 460–500 Brunswick Street and 8–72 Queens Parade (inclusive even numbers only), North Fitzroy from the Business 3 Zone to the Mixed Use Zone and includes 468 & 498–500 Brunswick Street and 26–72 Queens Parade (inclusive even numbers only) in the Environmental Audit Overlay.

The Minister has granted the following permit under Division 5 Part 4 of the Act:

Permit No.: PL02/0239.

Description of land: 26–56 Queens Parade, North Fitzroy.

A copy of the Amendment and permit can be inspected, free of charge, during office hours, at the Department of Sustainability and Environment, Planning Information Centre, Upper Plaza, Nauru House, 80 Collins Street, Melbourne and at the offices of the Yarra City Council, Richmond Town Hall, 333 Bridge Road, Richmond.

PAUL JEROME
General Manager
Planning, Land Services and
Environmental Regulation
Department of Sustainability
and Environment

ORDERS IN COUNCIL

Gas Safety Act 1997

DECLARATION OF GAS COMPANY

Order in Council

The Governor in Council, acting under section 5(c) of the **Gas Safety Act 1997** (“the Act”) declares Swap N Go Sales Pty Ltd (ACN 083 815 356) to be a gas company for the purposes of the Act.

This Order comes into effect on the day on which it is published in the Government Gazette.

Dated 11 November 2003

Responsible Minister:
THEO THEOPHANOUS
Minister for Energy Industries

SUDHA KASYNATHAN
Acting Clerk of the Executive Council

Land Act 1958

APPROVAL BY THE GOVERNOR IN COUNCIL TO THE SALE OF CROWN LAND BY PRIVATE TREATY

Order in Council

The Governor in Council pursuant to Sections 99A(1)(a) & 99A(2) of the **Land Act 1958**, approves the sale by private treaty of the Crown land described below.

Property Address: Old Golden Point, Blackwood.

Crown Description: Allotment 15E Section A, Parish of Blackwood.

Dated 11 November 2003

Responsible Minister:
JOHN LENDERS MP
Minister for Finance

SUDHA KASYNATHAN
Acting Clerk of the Executive Council

Land Act 1958

APPROVAL BY THE GOVERNOR IN COUNCIL TO THE SALE OF CROWN LAND BY PRIVATE TREATY

Order in Council

The Governor in Council, pursuant to Sections 99A(1)(a) & 99A(2) of the **Land Act**

1958, approves the sale by private treaty of the Crown Land described in the attached schedule.

Dated 11 November 2003

Responsible Minister:
JOHN LENDERS MP
Minister for Finance

SUDHA KASYNATHAN
Acting Clerk of the Executive Council

SCHEDULE No. 99A/08/2003

PROPERTIES TO BE SOLD BY THE DEPARTMENT OF SUSTAINABILITY AND ENVIRONMENT

DESCRIPTION:	Allotment 2001, Township of Merbein, Parish of Merbein.
AREA:	5048 m ²
PROPERTY ADDRESS:	Calder Highway, Merbein.

Crown Land (Reserves) Act 1978

NOTICE OF INTENTION TO REVOKE TEMPORARY RESERVATIONS

The Governor in Council under section 10 of the **Crown Land (Reserves) Act 1978** gives notice of intention to revoke the following temporary reservations:

BERWICK—The temporary reservation by Order in Council of 20 February 1865 of an area of 3569 square metres of land being Crown Allotment 2, Section 19, Township of Berwick, Parish of Berwick as a site for Common School purposes, in addition to the site permanently reserved thereto in October 1863. — (Rs 6819).

BERWICK—The temporary reservation by Order in Council of 16 April 1866 of an area of 2117 square metres of land being Crown Allotment 1, Section 19, Township of Berwick, Parish of Berwick as a site for Common School purposes, as an addition to the site temporarily reserved at that place by Order of 20 February 1865. — (Rs 6819).

GOORAMBAT—The temporary reservation by Order in Council of 5 January 1869 of an area of 6.981 hectares, more or less, of land in the Parish of Goorambat (formerly part of Crown Allotment 64A) as a site for Watering purposes. — (09L7–5686)

WEERANGOURT—The temporary reservation by Order in Council of 16 January 1905 of an area of 10.276 hectares, of land in Section 14, Parish of Weerangourt (formerly Crown Allotment 4B) as a site for a Night-soil depot. — (Rs 43067).

WODONGA—The temporary reservation by Order in Council of 26 January 1874 of an area of 30.351 hectares, more or less, of land in the Township of Wodonga, (formerly Parish of Belvoir) as a site for Camping purposes, revoked as to part by various Orders, so far as the balance remaining. — (Rs 2122).

YOUANMITE—The temporary reservation as well as the withholding from sale, leasing or licensing by Order in Council of 15 November 1880 of an area of 14.21 hectares of land in Section B, Parish of Youanmite (formerly being Crown Allotment 15A) as a site for Affording access to Water, revoked as to part by Order in Council of 30 March 1971 so far as the balance remaining containing 12.19 hectares, more or less. — (Rs 3464).

This Order is effective from the date on which it is published in the Government Gazette.

Dated 11 November 2003

Responsible Minister
MARY DELAHUNTY
Minister for Planning

SUDHA KASYNATHAN
Acting Clerk of the Executive Council

Crown Land (Reserves) Act 1978
REVOCATION OF TEMPORARY
RESERVATIONS

The Governor in Council under section 10 of the **Crown Land (Reserves) Act 1978** revokes the following temporary reservations:

MARYVALE—The temporary reservation by Order in Council of 12 August 1941 of an area of 3561 square metres of land in the Parish of Maryvale as a site for Police and Court House purposes. — (Rs 5254).

MARYVALE—The temporary reservation by Order in Council of 7 February 1978 of an area of 830 square metres of land in the Parish of Maryvale as a site for Public Purposes (Crown Law Department purposes). — (Rs 10178).

STRATFORD—The temporary reservation by Order in Council of 30 August 1866 of an area of 8094 square metres of land in Section 17, Township of Stratford, Parish of Stratford (formerly Crown Allotments 1, 2, 3 and 10) as a site for Market purposes, revoked as to part by Orders in Council of 5 January 1886 and 10 September 1889 so far as the balance remaining containing 7209 square metres, more or less. — (Rs 13848).

WATCHEM—The temporary reservation by Order in Council of 5 November 1894 of an area of 8094 square metres of land in Section 2, Township of Watchem, Parish of Watchem as a site for a State School. — (0617423).

This Order is effective from the date on which it is published in the Government Gazette.

Dated 11 November 2003

Responsible Minister
MARY DELAHUNTY
Minister for Planning

SUDHA KASYNATHAN
Acting Clerk of the Executive Council

Crown Land (Reserves) Act 1978
TEMPORARY RESERVATION OF
CROWN LANDS

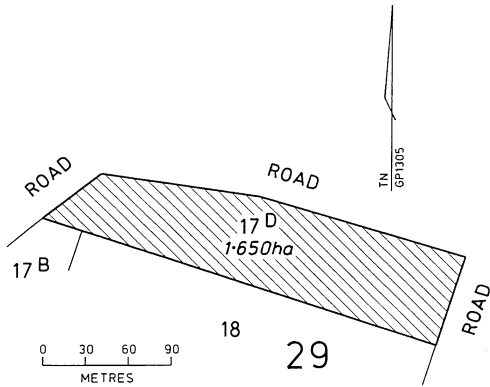
The Governor in Council under section 4(1) of the **Crown Land (Reserves) Act 1978** temporarily reserves the following Crown lands which in his opinion are required for the purposes mentioned:—

MUNICIPAL DISTRICT OF THE
WODONGA RURAL CITY COUNCIL

BONEGILLA—Public purposes (Regional Parklands), 1.985 hectares, shown as Crown Allotment 46B, No Section, Parish of Bonegilla on Certified Plan No. 115039 lodged in the Central Plan Office. — (2008754).

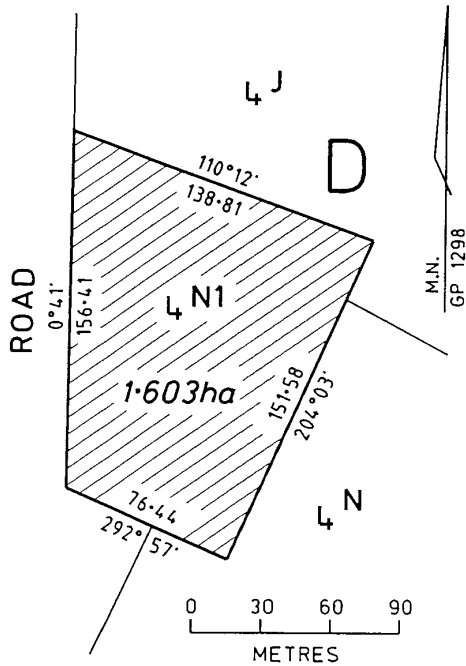
MUNICIPAL DISTRICT OF THE
CITY OF BALLARAT

BUNINYONG—Public Recreation, 1.650 hectares, being Crown Allotment 17D, Section 29, Parish of Buninyong as indicated by hatching on plan hereunder. (GP1305) — (2013217).



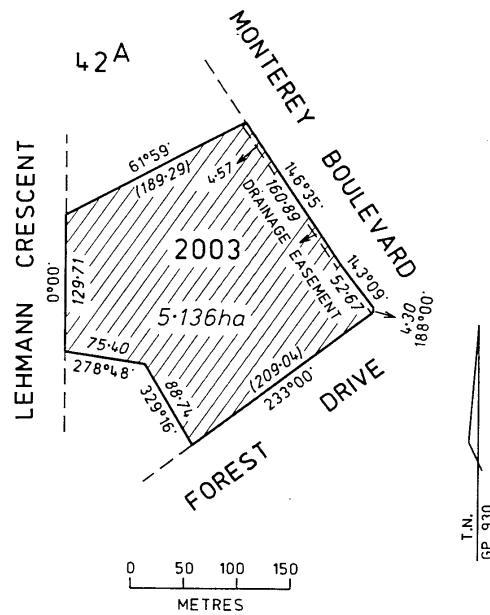
MUNICIPAL DISTRICT OF THE GOLDEN PLAINS SHIRE COUNCIL

CLARKESDALE—Public Recreation, 1.603 hectares, being Crown Allotment 4N1, Section D, Parish of Clarkesdale as indicated by hatching on plan hereunder. (GP1298) — (2013202).



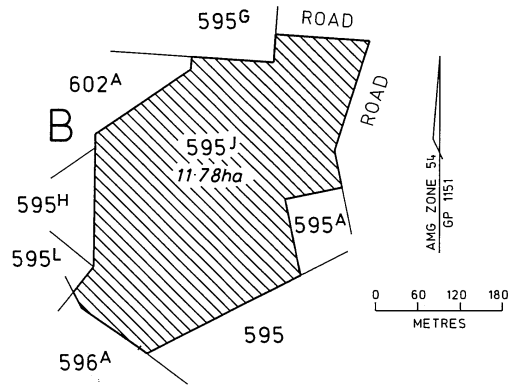
MUNICIPAL DISTRICT OF THE FRANKSTON CITY COUNCIL

FRANKSTON—Public Park and Recreation, 5.136 hectares, being Crown Allotment 2003, Parish of Frankston as indicated by hatching on plan hereunder. (GP930) — (Rs 37259).



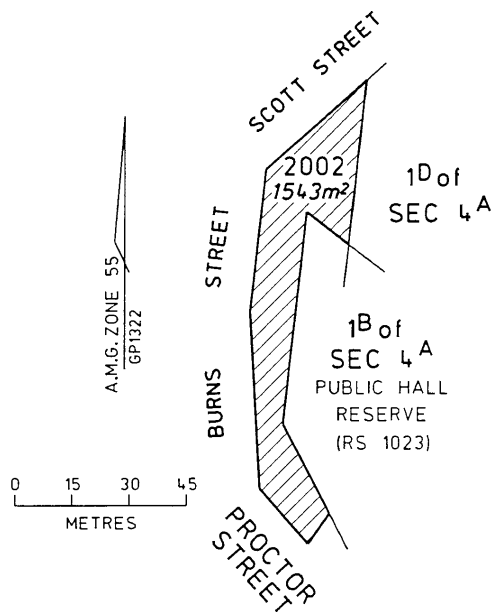
MUNICIPAL DISTRICT OF THE MILDURA RURAL CITY COUNCIL

MILDURA—Conservation of an area of natural interest, 11.78 hectares, being Crown Allotment 595J, Section B, Parish of Mildura as indicated by hatching on plan hereunder. (GP1151) — (012013175).

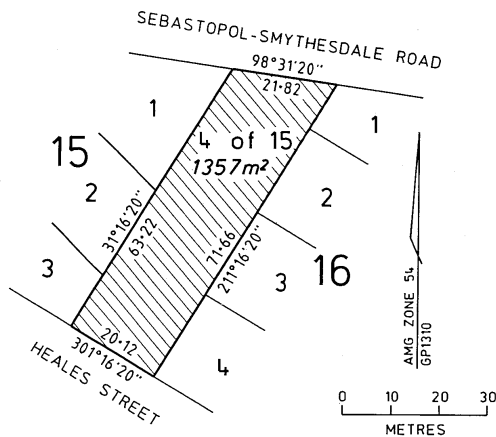


MUNICIPAL DISTRICT OF THE NILLUMBIK SHIRE COUNCIL

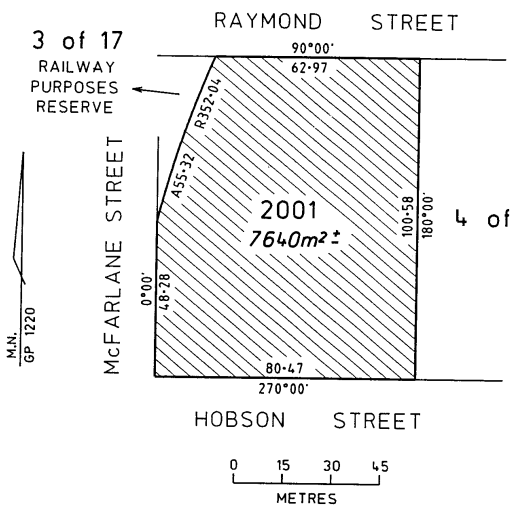
QUEENSTOWN—Public purposes, 1543 square metres, being Crown Allotment 2002, Township of Queenstown, Parish of Queenstown as indicated by hatching on plan hereunder. (GP1322) — (Rs 1023).



MUNICIPAL DISTRICT OF THE GOLDEN PLAINS SHIRE COUNCIL
 SMYTHESDALE—Public purposes (Police purposes), 1357 square metres, being Crown Allotment 4, Section 15, Township of Smythesdale, Parish of Smythesdale as indicated by hatching on plan hereunder. (GP1310) — (2013199).



MUNICIPAL DISTRICT OF THE WELLINGTON SHIRE COUNCIL
 STRATFORD—Public Recreation, 7640 square metres, more or less, being Crown Allotment 2001, Township of Stratford, Parish of Stratford as indicated by hatching on plan hereunder. (GP1220) — (Rs 13848).



This Order is effective from the date on which it is published in the Government Gazette.

Dated 11 November 2003

Responsible Minister
 MARY DELAHUNTY
 Minister for Planning

SUDHA KASYNATHAN
 Acting Clerk of the Executive Council

Crown Land (Reserves) Act 1978
Interpretation of Legislation Act 1984
 AMENDMENT OF TEMPORARY RESERVATIONS

The Governor in Council, under Section 4(1) of the **Crown Land (Reserves) Act 1978** and Section 27 of the **Interpretation of Legislation Act 1984** amends:—

BARRAKEE—the Order in Council made on 22 October 1912 and published in the Government Gazette on 30 October 1912—page 4566 of the temporary reservation of an area of 10.9265 hectares, in the Parish of Barrakee, County of Gladstone as a site for supply of material for road-making, by the deletion of the words “Site for Supply of Material for Road-Making” and the substitution therefor of the words “Conservation of an area of natural interest”. — (2001157).

BOOSEY—the Order in Council made on 3 January 1879 and published in the Government Gazette on 10 January 1879—page 112 of the

temporary reservation of an area of 17.1991 hectares, in the Parish of Boosey, County of Moira as a site for public purposes by the deletion of the words "Site for Public purposes" and the substitution therefor of the words "Conservation of an area of natural interest". — (2012566) (GP1257).

GOOMALIBEE—the Order in Council made on 17 September 1877 and published in the Government Gazette on 21 September 1877—page 1776 of the temporary reservation of an area of 6.2777 hectares, in the Parish of Goomalabee, County of Moira as a site for watering purposes by the deletion of the words "Site for Watering purposes" and the substitution therefor of the words "Conservation of an area of natural interest". — (09L7-5685) (GP1286).

GOORAMBAT—the Order in Council made on 5 January 1869 and published in the Government Gazette on 12 January, 1869—page 60 of the temporary reservation of an area of 6.9809 hectares, in the Parish of Goorambat, County of Moira as a site for watering purposes by the deletion of the words "Site for Watering purposes" and the substitution therefor of the words "Conservation of an area of natural interest". — (09L7-5686) (CP110128).

KORONG—the Order in Council made on 28 August 1876 and published in the Government Gazette on 1 September 1876—page 1621 of the temporary reservation of an area of 4.0469 hectares, in the Parish of Korong, County of Gladstone as a site for quarrying purposes by the deletion of the words "Site for Quarrying purposes" and the substitution therefor of the words "Conservation of an area of natural interest". — (2001157).

KURRACA—the Order in Council made on 19 August 1902 and published in the Government Gazette on 27 August 1902—page 3595 of the temporary reservation of an area of 10.1171 hectares, in the Parish of Kurraca, County of Gladstone as a site for supply of gravel by the deletion of the words "Site for Supply of Gravel" and the substitution therefor of the words "Conservation of an area of natural interest". — (0606805).

MYSIA—the Order in Council made on 14 November 1887 and published in the Government Gazette on 18 November 1887—page 3306 of the temporary reservation of an

area of 17.5710 hectares, in the Parish of Mysia, County of Gladstone as a site for a quarry by the deletion of the words "Site for a Quarry" and the substitution therefor of the words "Conservation of an area of natural interest". — (0607535).

PICOLA—the Order in Council made on 2 May 1922 and published in the Government Gazette on 10 May 1922—page 1229 of the temporary reservation of an area of 3.2375 hectares, in the Parish of Picola, County of Moira as a site for water supply by the deletion of the words "Site for Water Supply purposes" and the substitution therefor of the words "Conservation of an area of natural interest". — (2012548) (GP1293).

THARANBEGGA—the Order in Council made on 22 September 1880 and published in the Government Gazette on 24 September 1880—page 2394 of the temporary reservation of an area of 13.8579 hectares, in the Parish of Tharanbegga, County of Moira as a site for public purposes by the deletion of the words "Site for Public purposes" and the substitution therefor of the words "Conservation of an area of natural interest". — (2012596) (GP1258).

WEHLA—the Order in Council made on 27 September 1886 and published in the Government Gazette on 1 October 1886—page 2817 of the temporary reservation of an area of 8.0836 hectares, in the Parish of Wehla, County of Gladstone as a site for camping and watering purposes by the deletion of the words "Site for Camping and Watering purposes" and the substitution therefor of the words "Conservation of an area of natural interest". — (2004831).

WOOSANG—the Order in Council made on 18 July 1906 and published in the Government Gazette on 1 August 1906—page 3348 of the temporary reservation of an area of 5.9716 hectares, in the Parish of Woosang, County of Gladstone as a site for supply of gravel by the deletion of the words "Site for Supply of Gravel" and the substitution therefor of the words "Conservation of an area of natural interest". — (0607364).

WOOSANG—the Order in Council made on 19 February 1906 and published in the Government Gazette on 28 February 1906—page 1329 of the temporary reservation of an area of 4.3403 hectares, in the Parish of

Woosang, County of Gladstone as a site for supply of gravel by the deletion of the words "Site for Supply of Gravel" and the substitution therefor of the words "Conservation of an area of natural interest". — (0607364).

YABBA YABBA—the Order in Council made on 27 February 1882 and published in the Government Gazette on 3 March, 1882—page 564 of the temporary reservation of an area of 9.6745 hectares, in the Parish of Yabba Yabba, County of Moira as a site for conservation of water by the deletion of the words "Site for Conservation of Water" and the substitution therefor of the words "Conservation of an area of natural interest". — (2012559) (GP1287).

YABBA YABBA—the Order in Council made on 30 January 1884 and published in the Government Gazette on 8 February 1884—page 488 of the temporary reservation of an area of 2.2034 hectares, in the Parish of Yabba Yabba, County of Moira as a site for conservation of water by the deletion of the words "Site for Conservation of Water" and the substitution therefor of the words "Conservation of an area of natural interest". — (2012561) (GP1288).

This Order is effective from the date on which it is published in the Government Gazette.

Dated 11 November 2003

Responsible Minister
MARY DELAHUNTY
Minister for Planning

SUDHA KASYNATHAN
Acting Clerk of the Executive Council

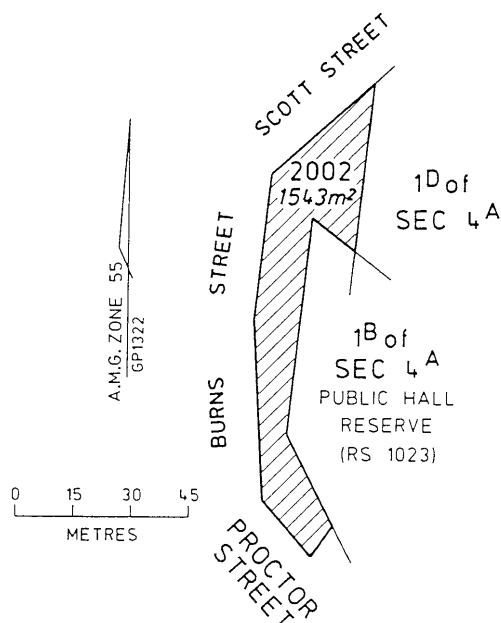
Land Act 1958

CLOSURE OF UNUSED ROAD

The Governor in Council under section 349 of the **Land Act 1958** and with the concurrence in writing of the municipality in which the road is situated closes the following unused road:

MUNICIPAL DISTRICT OF THE NILLUMBIK SHIRE COUNCIL

QUEENSTOWN—The road in the Township of Queenstown, Parish of Queenstown being Crown Allotment 2002 as indicated by hatching on plan hereunder. (GP1322) — (Rs 1023).



This Order is effective from the date on which it is published in the Government Gazette.

Dated 11 November 2003

Responsible Minister
MARY DELAHUNTY
Minister for Planning

SUDHA KASYNATHAN
Acting Clerk of the Executive Council

Land Act 1958

CLOSURE OF UNUSED ROADS

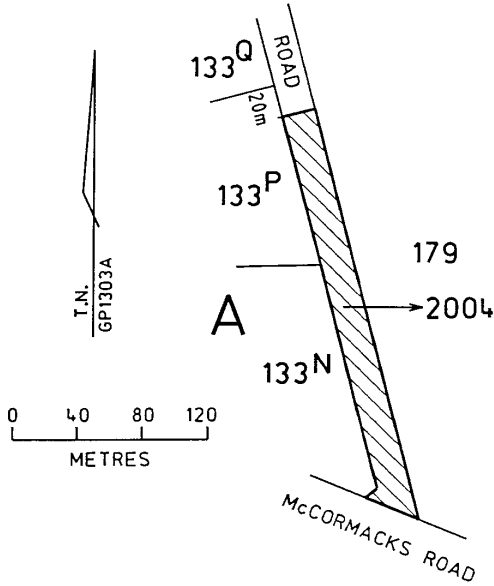
The Governor in Council under section 349 of the **Land Act 1958** and with the concurrence in writing of the municipalities in which the roads are situated and the owners of land adjoining those roads closes the following unused roads:

MUNICIPAL DISTRICT OF THE CITY OF GREATER BENDIGO

BENDIGO—The portion of road At Bendigo, Parish of Sandhurst, shown as Crown Allotment 6A, Section 92C on Certified Plan No. 115000 lodged in the Central Plan Office. — (06P134018).

MUNICIPAL DISTRICT OF THE
CITY OF GREATER BENDIGO

EAGLEHAWK—The road At Eaglehawk, Parish of Nerring being Crown Allotment 2004 as indicated by hatching on plan hereunder. (GP1303-A) — (06P125873).



This Order is effective from the date on which it is published in the Government Gazette.

Dated 11 November 2003

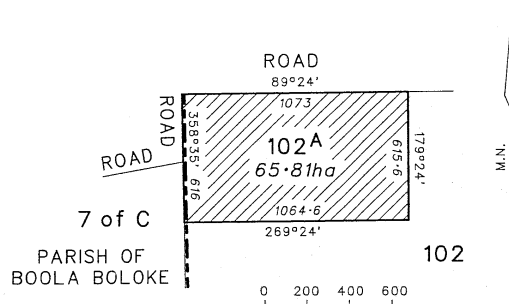
Responsible Minister
MARY DELAHUNTY
Minister for Planning

SUDHA KASYNATHAN
Acting Clerk of the Executive Council

Crown Land (Reserves) Act 1978
TEMPORARY RESERVATION OF
CROWN LAND

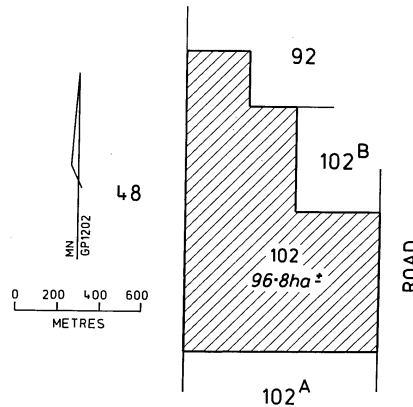
The Governor in Council under section 4(1) of the **Crown Land (Reserves) Act 1978** temporarily reserves the following Crown land which in his opinion is required for the purpose mentioned—

MUNICIPAL DISTRICT OF THE
NORTHERN GRAMPIANS SHIRE COUNCIL
DALYENONG—Conservation of an area of natural interest, 65.81 hectares, being Crown Allotment 102A, Parish of Dalyenong as indicated by hatching on plan hereunder. (GP1183) — (06/L6-10749).



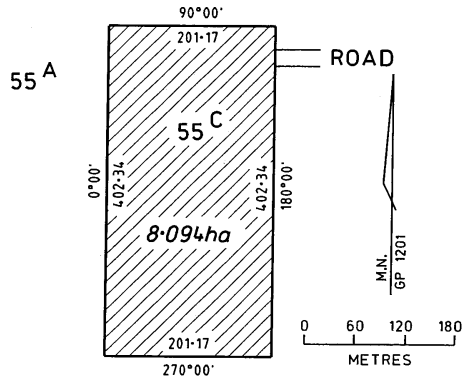
MUNICIPAL DISTRICT OF THE
WEST WIMMERA SHIRE COUNCIL

GROKE—Conservation of an area of natural interest, 96.8 hectares, more or less, being Crown Allotment 102, Parish of Goroke as indicated by hatching on plan hereunder. (GP1202) — (0206453).



MUNICIPAL DISTRICT OF THE
WEST WIMMERA SHIRE COUNCIL

MINIMAY—Conservation of an area of natural interest, 8.094 hectares, being Crown Allotment 55C, Parish of Minimay as indicated by hatching on plan hereunder. (GP1201) — (0207354).



MUNICIPAL DISTRICT OF THE
BENALLA RURAL CITY COUNCIL

PEECHELBA—Conservation of an area of natural interest, 2.023 hectares, being Crown Allotment 64A, Parish of Peechelba as indicated on Certified Plan No.109459 lodged in the Central Plan Office. — (2012563).

MUNICIPAL DISTRICT OF THE
NORTHERN GRAMPIANS SHIRE COUNCIL

WATTA WELLA—Conservation of an area of natural interest, total area 6.841 hectares, being Crown Allotments 31D and 31E, Parish of Watta Wella as indicated on Certified Plan No.108626 lodged in the Central Plan Office. — (05/L4–1284).

This Order is effective from the date on which it is published in the Government Gazette.

Dated 11 November 2003

Responsible Minister
MARY DELAHUNTY
Minister for Planning

SUDHA KASYNATHAN
Acting Clerk of the Executive Council

This page left blank intentionally

**SUBORDINATE LEGISLATION ACT 1994
NOTICE OF MAKING OF STATUTORY
RULES**

Notice is hereby given under Section 17 (2) of the **Subordinate Legislation Act 1994** of the making of the following Statutory Rules:

133. Statutory Rule: Fisheries
(Amendment)
Regulations 2003
Authorising Act: Fisheries Act 1995
Date of making: 11 November 2003

**SUBORDINATE LEGISLATION ACT 1994
NOTICE THAT STATUTORY RULES ARE
OBTAINABLE**

Notice is hereby given under Section 17 (3) of the **Subordinate Legislation Act 1994** that the following Statutory Rules were first obtainable from Information Victoria, 356 Collins Street, Melbourne on the date specified:

131. *Statutory Rule:* Evidence
(Affidavits and
Statutory
Declarations)
(Amendment)
Regulations 2003
Authorising Act: Evidence Act 1958
Date first obtainable: 13 November 2003
Code A
132. *Statutory Rule:* Magistrates' Court
General
(Amendment)
Regulations 2003
Authorising Act: Magistrates' Court
Act 1989
Date first obtainable: 13 November 2003
Code A

**PRICING FOR SPECIAL GAZETTE,
PERIODICAL GAZETTE AND
VICTORIAN LEGISLATION**

Retail price varies according to the number of pages in each Victoria Government Special Gazette, Victoria Government Periodical Gazette and Victorian legislation. The table below sets out the prices that apply.

<i>Price Code</i>	<i>No. of Pages (Including cover and blank pages)</i>	<i>Price*</i>
A	1–16	\$3.65
B	17–32	\$5.40
C	33–48	\$7.40
D	49–96	\$11.50
E	97–144	\$14.85
F	145–192	\$17.55
G	193–240	\$20.25
H	241–288	\$21.55
I	289–352	\$24.25
J	353–416	\$28.35
K	417–480	\$32.35
L	481–544	\$37.75
M	545–608	\$43.15
N	609–672	\$48.55
O	673–736	\$53.90
P	737–800	\$59.30

**All Prices Include GST*

craftsmanpress

The *Victoria Government Gazette* is published by The Craftsman Press Pty Ltd with the authority of the Government Printer for the State of Victoria

© State of Victoria 2003

This publication is copyright. No part may be reproduced by any process except in accordance with the provisions of the Copyright Act.

Address all enquiries to the Government Printer for the State of Victoria
Level 2 1 Macarthur Street
Melbourne 3002
Victoria Australia

How To Order

Mail Order **Craftsman Press Pty Ltd**
125 Highbury Road
Burwood 3125
DX – 32510 Burwood



Telephone (03) 9926 1233



Fax (03) 9926 1292

email gazette@craftpress.com.au



Retail & Mail Sales **Information Victoria**
356 Collins Street
Melbourne 3000



Telephone 1300 366 356



Fax (03) 9603 9920



Retail Sales **City Graphics**
Level 1 520 Bourke Street
Melbourne 3000



Telephone (03) 9600 0977



Fax (03) 9600 0989

ISSN 0819-5471



9 770819 550010

Recommended Retail Price \$1.95 (includes GST)