



Victoria Government Gazette

No. G 13 Thursday 27 March 2003

GENERAL

GENERAL AND PERIODICAL GAZETTE

Copy to: Gazette Officer
The Craftsman Press Pty. Ltd.
125 Highbury Road,
Burwood Vic 3125
Telephone: (03) 9926 1233
Facsimile: (03) 9926 1292
DX: 32510 Burwood
Email: gazette@craftpress.com.au

Advertising Rates and Payment

All prices include GST

Private Notices

Payment must be received in advance with advertisement details.

33 cents per word – Full page \$198.00.

Additional costs must be included in prepayment if a copy of the gazette is required. Copy Prices – Page
\$1.65 – Gazette \$3.52 – Certified copy of Gazette \$3.85
(all prices include postage). **Cheques should be made payable to The Craftsman Press Pty. Ltd.**

Government and Outer Budget Sector Agencies Notices

Not required to prepay.

Advertisements may be faxed or sent via email with a cover sheet, marked to the attention of the Gazette Officer. Floppy Disks (Mac & PC) can also be accepted.

Costs can be calculated on the following basis:

Per Line	Typeset
Single column	\$1.71
Double column	\$3.41
Full Page	\$71.28

The Craftsman Press is pleased to offer a series of discounts from the typesetting costs.

1. Copy supplied on disk.
2. Copy supplied via email.
3. Artwork for forms and other material which require exact reproduction.

1. Copy supplied on disk.

Where a disk is supplied and there is minimum alteration required, **30% off.**

Where a disk is supplied requiring extraneous matter stripped out and styles applied, **20% off.**

2. Copy supplied via email.

Where a notice is sent via email and there is minimum alteration required, **25% off.**

Where email is supplied requiring extraneous matter stripped out and styles applied, **15% off.**

3. Artwork for forms and other material which requires exact reproduction.

Scanning and sizing of artwork for forms, to be reproduced in page format, **35% off.**

Copy Deadline for General Gazette

9.30 a.m. Monday – (Private Notices)

9.30 a.m. Tuesday – (Government and Outer Budget Sector Agencies Notices)

Advertisers should note:

- Late copy received at The Craftsman Press Pty. Ltd. after deadlines will be placed in the following issue of VGG, irrespective of any date/s mentioned in the copy (unless otherwise advised).
- Late withdrawal of advertisements (after client approval, before printing) will incur 50 per cent of the full advertising rate to cover typesetting, layout and proofreading costs.
- Proofs will be supplied only when requested or at the direction of the Gazette Officer.
- No additions or amendments to material for publications will be accepted by telephone.
- Orders in Council may be lodged prior to receiving assent with the Governor's or Clerk's signature. They will only be published once approved and signed.
- Accounts over 90 days will be issued with a letter of demand.
- Government and Outer Budget Sector Agencies please note: *See style requirements on back page.*

SPECIAL GAZETTES

Copy to: Gazette Officer
The Craftsman Press Pty. Ltd.
125 Highbury Road
Burwood Vic 3125
Telephone: (03) 9926 1233
Facsimile: (03) 9926 1292
Email: gazette@craftpress.com.au

Advertising Rates and Payment

Private Notices

Full Page \$396.00

Payment must be received in advance with notice details.

Government and Outer Budget Sector Agencies Notices

	Typeset
Full Page	\$96.25

Note:

The after hours number for Special Gazettes is:
Telephone: 0419 327 321

SUBSCRIPTIONS AND RETAIL SALES

Copies of the *Victoria Government Gazette* can be purchased from The Craftsman Press Pty. Ltd. by subscription.

The *Victoria Government Gazette*

General and Special – \$187.00 each year

General, Special and Periodical – \$249.70 each year

Periodical – \$124.30 each year

Subscriptions are payable in advance and accepted for a period of one year. All subscriptions are on a firm basis and refunds will not be given.

All payments should be made payable to The Craftsman Press Pty. Ltd.

Subscription enquiries:

The Craftsman Press Pty. Ltd.
125 Highbury Road, Burwood Vic 3125
Telephone: (03) 9926 1233

INDEX TO PRIVATE ADVERTISERS

A

A. Weingart530
Armstrong Ross530

T

T.J. Mulvany & Co.532

B

Bullards530

C

Cahills530
Cornwall Stodart530

F

Findlay Arthur Phillips531

G

Gray Friend & Long531

H

Harry M. Hearn531

L

Lynch & MacDonald531

M

Macpherson & Kelley532
Mal. Ryan & Glen532
Mills Oakley532

P

Prior & Prior532

**PUBLICATION OF THE VICTORIA GOVERNMENT GAZETTE (GENERAL)
EASTER HOLIDAYS**

Please Note:

The Victoria Government Gazette for Easter week will be published on **Thursday 24 April 2003.**

Copy deadlines:

Private Advertisements **9.30am on Thursday 17 April 2003.**

Government and Outer

Budget Sector Agencies Notices **9.30am on Tuesday 22 April 2003.**

Where urgent gazettal is required after hours, arrangements should be made with the Government Gazette Officer on 0419 327 321.

DAVID TAYLOR
Acting Government Gazette Officer

PRIVATE ADVERTISEMENTS

SCHEDULE 1 – ACT NO. 391

Abolition of State Aid to Religion, 1871

I, John Robertson Preston, head or authorised representative of the denomination known as The Uniting Church in Australia with the consent of The Uniting Church in Australia Property Trust (Victoria), trustees of the land described in the sub-joined statement of trustees and of Reverend Robert William Brown being the person entitled to minister in or occupy a building or buildings upon the said land, hereby apply to the Governor of the State of Victoria for leave to dispose of the said land by the means and for the purposes mentioned in the said statement of trusts. And I hereby certify that the said land was temporarily reserved as a site for Wesleyan Place of Public Worship by Order in Council of 25 January 1870. That the only trustees of the said land resident in the State of Victoria are The Uniting Church in Australia Property Trust (Victoria) of 130 Little Collins Street, Melbourne. That the land is vacant land and that the only person entitled to minister in or occupy the same is the abovenamed Reverend Robert William Brown.

Dated 12 March 2003.

(Signed) J.R. PRESTON
Signature of Head
or Authorised Representative

We consent to this application –

The Common Seal of the Uniting)
Church in Australia Property Trust)
(Victoria) was hereto affixed)
in pursuance of a resolution passed at)
a meeting of the Members of the Trust)
in the presence of:)

(Signed) ROBERT JOHNSON
Member of the Trust

(Signed) J. R. PRESTON
Member of the Trust

(Signed) ROBERT WILLIAM BROWN
Signature of person entitled
to minister in or occupy
building or buildings

STATEMENT OF TRUSTS

Description of land: 4047 square metres, Parish of Conewarre, County of Grant, being Crown Allotment B5, Section 21.

Commencing at the north-western angle of Allotment B6, Section 21, bounded thence by a road bearing 338°30' 50.29 metres; thence by Allotment B1, Section 21, bearing 68°30' 80.47

metres; thence by that Allotment and a road bearing 158°30' 50.29 metres; and thence by Allotment B6 bearing 248°30' 80.47 metres to the point of commencement.

Names of Trustees: The Uniting Church in Australia Property Trust (Victoria).

Powers of Disposition: Such powers of disposition including the power of sale, lease or mortgage as are given to the Trustee by the **Uniting Church in Australia Act No. 9021 of 1977** as amended.

Purposes to which proceeds of disposition are to be applied: To such Uniting Church in Australia purposes as shall be approved by the Synod of Victoria of the Uniting Church in Australia.

SCHEDULE 1 – ACT NO. 391

Abolition of State Aid to Religion, 1871

I, John Robertson Preston, head or authorised representative of the denomination known as The Uniting Church in Australia with the consent of The Uniting Church in Australia Property Trust (Victoria), trustees of the land described in the sub-joined statement of trustees and of Reverend Gerald S. Leicester being the person entitled to minister in or occupy a building or buildings upon the said land, hereby apply to the Governor of the State of Victoria for leave to dispose of the said land by the means and for the purposes mentioned in the said statement of trusts. And I hereby certify that the said land was temporarily reserved by Order in Council on 18 December 1865 for the purpose of the site for Presbyterian Church purposes. That the only trustees of the said land resident in the State of Victoria are The Uniting Church in Australia Property Trust (Victoria) of 130 Little Collins Street, Melbourne. That the only buildings upon the said land are Church buildings. That the only person entitled to minister in or occupy the same is the abovenamed Reverend Gerald S. Leicester.

Dated 12 March 2003.

(Signed) J.R. PRESTON
Signature of Head
or Authorised Representative

We consent to this application –

The Common Seal of the Uniting)
Church in Australia Property Trust)
(Victoria) was hereto affixed)

in pursuance of a resolution passed at)
 a meeting of the Members of the Trust)
 in the presence of:)

(Signed) ROBERT JOHNSON
 Member of the Trust

(Signed) J. R. PRESTON
 Member of the Trust

(Signed) GERALD S. LEICESTER
 Signature of person entitled
 to minister in or occupy
 building or buildings

STATEMENT OF TRUSTS

Description of land: 4046 square metres, Township of Lake Bolac, Parish of Parupa., being Crown Allotment 40.

Commencing at the north-eastern angle of Allotment 39, bounded thence by Allotment 39 bearing 184°30' 40.35 metres; thence by a line bearing 90°00' 100.58 metres; thence by roads bearing 4°30' 40.35 metres; and bearing 270°00' 100.58 metres to the point of commencement.

Names of Trustees: The Uniting Church in Australia Property Trust (Victoria) of 130 Little Collins Street, Melbourne.

Powers of Disposition: Such powers of disposition including the powers of sale, lease or mortgage as are given to the Trustee by the **Uniting Church in Australia Act No. 9021 of 1977** as amended.

Purposes to which proceeds of disposition are to be applied: To such Uniting Church in Australia purposes as shall be approved by the Synod of Victoria of the Uniting Church in Australia.

SCHEDULE 1 – ACT NO. 391

Abolition of State Aid to Religion, 1871

I, John Robertson Preston, head or authorised representative of the denomination known as The Uniting Church in Australia with the consent of The Uniting Church in Australia Property Trust (Victoria), trustees of the land described in the sub-joined statement of trustees and of Reverend Gerald S. Leicester being the person entitled to minister in or occupy a building or buildings upon the said land, hereby apply to the Governor of the State of Victoria for leave to dispose of the said land by the means and for the purposes mentioned in the said statement of trusts. And I hereby certify that the said land was temporarily reserved by Order in Council on 18 December 1865 for the purpose

of the site for Presbyterian Church purposes. That the only trustees of the said land resident in the State of Victoria are The Uniting church in Australia Property Trust (Victoria) of 130 Little Collins Street, Melbourne. That the only buildings upon the said land are Church buildings. That the only person entitled to minister in or occupy the same is the abovenamed Reverend Gerald S. Leicester.

Dated 12 March 2003.

(Signed) J.R. PRESTON
 Signature of Head
 or Authorised Representative

We consent to this application –

The Common Seal of the Uniting)
 Church in Australia Property Trust)
 (Victoria) was hereto affixed)
 in pursuance of a resolution passed at)
 a meeting of the Members of the Trust)
 in the presence of:)

(Signed) ROBERT JOHNSON
 Member of the Trust

(Signed) J. R. PRESTON
 Member of the Trust

(Signed) GERALD S. LEICESTER
 Signature of person entitled
 to minister in or occupy
 building or buildings

STATEMENT OF TRUSTS

Description of land: 4046 square metres, Township of Lake Bolac, Parish of Parupa., being Crown Allotment 41.

Commencing at the north-western angle of Allotment 42, bounded thence by Allotment 42 bearing 90°00' 100.58 metres; thence by a road bearing 4°30' 40.35 metres; thence by a line bearing 270°00' 100.58 metres and thence by Allotment 39 bearing 184°30' 40.35 metres to the point of commencement.

Names of Trustees: The Uniting Church in Australia Property Trust (Victoria) of 130 Little Collins Street, Melbourne.

Powers of Disposition: Such powers of disposition including the powers of sale, lease or mortgage as are given to the Trustee by the **Uniting Church in Australia Act No. 9021 of 1977** as amended.

Purposes to which proceeds of disposition are to be applied: To such Uniting Church in Australia purposes as shall be approved by the Synod of Victoria of the Uniting Church in Australia.

DISSOLUTION OF PARTNERSHIP

Notice pursuant to Section 41 of the
Partnership Act 1958

Take notice that the partnership previously conducted by DRL Nominees Pty Ltd and Lenard Chandler and Tracey Chandler known as Emerald Village Meats operating out of Shop 4, 344 Belgrave–Gembrook Road, Emerald, has been dissolved as and from 20 March 2003.

MAHONS with YUNCKEN & YUNCKEN
Level 1, 178 Whitehorse Road, Blackburn 3130.

DISSOLUTION OF PARTNERSHIP

Notice is hereby given that the partnership heretofore subsisting between Leah Endrizzi and Tony Lewis carrying on business as a Take Away Food Store at 1496 Koorlong Avenue, Irymple, in the State of Victoria, under the style or firm of The Irymple Fast Food Shop has been dissolved as from 28 February 2003.

Dated 13 March 2003

Mr JOSEPH WATSON, lawyer.

Re: LUBA GLASS, late of Flat 1, 13 Fulton Street, East St Kilda, Victoria, home duties, deceased. Creditors, next-of-kin and others having claims in respect of the estate of the deceased, who died on 21 August 2002, are required by the trustee, Ariel Weingart of Apartment 112, 461 St Kilda Road, Melbourne, Victoria, lawyer, to send particulars to the trustee by 4 June 2003 after which date the trustee may convey or distribute the assets having regard only to the claims of which the trustee has notice.

A. WEINGART, lawyer,
112/461 St Kilda Road, Melbourne 3004.

Re: Estate of DIRKJE BOSLAND, deceased. Creditors, next-of-kin or others having claims in respect of the estate of DIRKJE BOSLAND, late of Hallam Private Nursing Home, Belgrave–Hallam Road, Hallam, pensioner, deceased, who died on 21 October 2002, are to send particulars of their claim to the executor care of the undermentioned solicitors by 31 May 2003 after which date the executor will distribute the assets having regard only to the claims of which she then has notice.

ARMSTRONG ROSS, barristers & solicitors,
Suite 1, 1693A Burwood Highway, Belgrave.

Re: Estate of GARY RAYMOND HAYHURST, deceased. Creditors, next-of-kin or others having claims in respect of the estate of GARY RAYMOND HAYHURST, late of 5 Southey Road, Boronia, video store owner, deceased, who died on 11 July 2002, are to send particulars of their claim to the administrator care of the undermentioned solicitors by 31 May 2003 after which date the administrator will distribute the assets having regard only to the claims of which she then has notice.

ARMSTRONG ROSS, barristers & solicitors,
Suite 1, 1693A Burwood Highway, Belgrave.

Re: STANLEY McKERNIN, late of Unit 4, 22 Bedford Road, Ringwood, Victoria, retired, deceased. Creditors, next-of-kin and others having claims in respect of the estate of the deceased, who died on 3 January 2003, are requested by the trustee, William Robert McKernin of 32 Tristania Street, Doncaster, Victoria, to send particulars of their claim to him at the office of his solicitors, Bullards of Level 8, 221 Queen Street, Melbourne, by 1 June 2003 after which date the trustee may convey or distribute the assets having regard only to the claims of which the trustee has notice.

BULLARDS, barristers & solicitors,
Level 8, 221 Queen Street, Melbourne.

Re: ARTHUR DAVID WILCOCK, late of 30 Nixon Street, Inglewood, deceased. Creditors, next-of-kin and others having claims in respect of the estate of the deceased, who died on 14 October 2002, are required by the trustee, Colin Mason of 656 Lantrigans Road, Craigie, to send particulars to the trustee within 60 days after the publication of this notice, after which date the trustee may convey or distribute the assets, having regard only to the claims of which the trustee has notice.

CAHILLS, solicitors,
7–9 View Point, Bendigo 3550.

Estate of GEORGES VERGOS, deceased. Creditors, next-of-kin or others having claims in respect of the estate of the late GEORGES VERGOS, late of Flat 12, 70 Carlisle Street, St Kilda, in the State of Victoria, deceased, who died on 3 April 2002, are to send particulars of their claims to the administrator, John Francis Chamberlin, care of the undermentioned

solicitors by 31 May 2003 after which date the administrator will distribute the assets having regard only to the claims of which he then has notice.

Dated 18 March 2003
CORNWALL STODART, lawyers,
10th Floor, 114 William Street, Melbourne.

Re: SYLVIA GLADYS SUFFERN, deceased. Creditors, next-of-kin and others having claims in respect of the estate of SYLVIA GLADYS SUFFERN, late of Ferndale Gardens, 411–415 Dorset Road, Croydon, formerly of Kirkbrae Hostel, 794 Mount Dandenong Road, Kilsyth, who died on 27 January 2003, are required by Geoffrey Kevin Suffern, also known as Kevin Geoffrey Suffern, the executor of the estate of the deceased, to send particulars of their claims to the said executor care of the undermentioned solicitors by 25 May 2003 by which date he will distribute the assets of the estate having regard only to the claims of which he then has notice.

FINDLAY ARTHUR PHILLIPS, solicitors,
Suite 9, Level 3,
620 Chapel Street, South Yarra, Victoria.

HARRY GUSTAV LOJEWSKI, late of 1009 Brandy Creek Road, Rokeby, retired, deceased. Creditors, next-of-kin and others having claims in respect of the estate of the deceased, who died on 2 February 2003, are required by the trustee, Hildegard Anna Lojewski to send particulars of their claims to her care of the undersigned solicitors by 27 May 2003 after which date the trustee may convey or distribute the assets having regard only to the claims of which she then has notice.

GRAY FRIEND & LONG, solicitors,
70 Queen Street, Warragul 3820.

GWENDOLINE ADELAIDE GILMOUR, late of 4 Charles Street, Kew, Victoria, widow, deceased. Creditors, next-of-kin and others having claims in respect of the estate of the deceased, who died on 3 January 2002, are required by the executor, Equity Trustees Limited of 575 Bourke Street, Melbourne, Victoria, to send particulars to them care of

the undermentioned solicitor by 26 May 2003 after which date the executor may convey or distribute the assets having regard only to the claims of which it then has notice.

HARRY M. HEARN, solicitor,
443 Little Collins Street, Melbourne.

Re: DORIS PUBERTA MURPHY, late of Yarra Valley Aged Care, Yarra Junction, widow, deceased. Creditors, next-of-kin and others having claims in respect of the estate of the deceased, who died on 25 December 2002, are required by the executor, David Michael Tansey of Suite 6, 412 Toorak Road, Toorak, Victoria, to send particulars to the executor by 25 May 2003 after which date the executor may convey or distribute the assets, having regard only to the claims of which the executor then has notice.

LYNCH & MacDONALD, solicitors,
Suite 6, 412 Toorak Road, Toorak 3142.

Re: WILLIAM GRAHAM BLAND, late of St. Leigh Private Nursing Home, 33 Bay Road, Sandringham, Victoria, retired, deceased. Creditors, next-of-kin and others having claims in respect of the estate of the deceased, who died on 13 January 2003, are required by the executor, Ian William Bland, to send particulars to the solicitors for the estate, Messrs. Lynch & MacDonald, by 25 May 2003 after which date the executor may convey or distribute the assets, having regard only to the claims of which the executor then has notice.

LYNCH & MacDONALD, solicitors,
Suite 6, 412 Toorak Road, Toorak 3142.

Re: ROBERT WILLIAM HUNTER, late of Queen Victoria Nursing Home, Lindisfarne, Tasmania, retired, deceased. Creditors, next-of-kin and others having claims in respect of the estate of the deceased, who died on 21 October 2002, are required by the executor, David Michael Tansey of Suite 6, 412 Toorak Road, Toorak, Victoria, to send particulars to the executor by 25 May 2003 after which date the executor may convey or distribute the assets, having regard only to the claims of which the executor then has notice.

LYNCH & MacDONALD, solicitors,
Suite 6, 412 Toorak Road, Toorak 3142.

Re: PETER GERARD BLYTH, late of 95 Buckley Street, Noble Park, Victoria, structural draftsman, deceased. Creditors, next-of-kin and others having claims in respect of the estate of the deceased, who died on 19 December 2002, are required by the trustee, Dean Harold Lovig of 40–42 Scott Street, Dandenong, Victoria, solicitor, to send particulars to the trustee by 27 May 2003 after which date the trustee may convey or distribute the assets, having regard only to the claims of which the trustee has notice.

MACPHERSON & KELLEY, solicitors,
40–42 Scott Street, Dandenong 3175.

CYRIL WALTER BROCK, late of Buckland House Nursing Home, Mansfield, Victoria. Creditors, next-of-kin and others having claims in respect of the estate of the deceased, who died on 24 December 2002, are required by the applicants for grant of representation in the estate, June Margaret Marsden of 25 Banumum Road, Mansfield and Thomas Michael Rodney Ryan of 9 High Street, Mansfield, to send particulars to them at the office of the undermentioned firm of solicitors by 2 June 2003 after which date the applicants for grant of representation may convey or distribute the assets having regard only to the claims of which they then have notice.

MAL. RYAN & GLEN, legal practitioners,
9 High Street, Mansfield 3722.
Solicitors for the applicants.

Estate of DAVID CLARENCE FREETH. Creditors, next-of-kin and others having claims in respect of the estate of DAVID CLARENCE FREETH, deceased, late of 10 Carolanne Court, Mooroolbark, Victoria, bank manager, who died on 11 November 2002, are required by the executor, ANZ Executors & Trustee Company Limited, ACN 006 132 332 of Level 21, 530 Collins Street, Melbourne, Victoria, to send particulars to it by 27 May 2003 after which date it may convey or distribute the assets having regard only to the claims of which it then has notice.

MILLS OAKLEY, lawyers,
131 Queen Street, Melbourne.

SHOSHANA GARTWAGEN (also known as Rosa Gartwagen), late of Unit 7/117 Westbury Street, Balaclava, retired lady. Creditors, next-of-kin and others having claims in respect of the estate of the deceased, who died on 17 October 2002, Melbourne, Victoria, are required by the executor, Norman Eizenberg of 26 Highbury Road, Burwood, to send particulars to him by sixty days from the date of publication of this advertisement, after which date the trustee may convey or distribute the assets, having regard to the claims of which they then have notice.

PRIOR & PRIOR, solicitors,
335A Centre Road, Bentleigh.

MARGARET MARY DORAN, late of Unit 2, 17 Jellico Street, Cheltenham, Victoria, clerk, deceased. Creditors, next-of-kin and others having claims in respect of the estate of the abovenamed deceased, who died on 22 September 2002, are required to send particulars of their claims to the executrix, Jennifer Maree Doran, care of the undermentioned solicitors by 30 May 2003 after which date the said executrix will distribute the assets having regard only to the claims of which she then has notice.

T. J. MULVANY & CO., solicitors,
2nd Floor, 51 Queen Street, Melbourne 3000.

Unclaimed Moneys Act 1962

Register of Unclaimed Moneys held by the —

<i>Name of Owner on Books and Last Known Address</i>	<i>Total Amount Due to Owner</i>	<i>Description Of Unclaimed Money</i>	<i>Date when Amount first became Payable</i>
CITY WEST WATER			
	\$		
Mr D. T. Blacker, 3 Melaleuca Drive, Hoppers Crossing	334.30	Cheque	24/11/00
Satyananda Yoga Academy, 17/39 Victoria Pde, Collingwood	239.18	"	04/04/01
V. J. Tonkinson, 1/2B Mary Street, Essendon	238.25	"	21/10/99
Mr A. & M. S. Stanley, 2-6 Rosamond Road, Footscray	237.55	"	06/09/01
Mr D. & Mrs A. Harvey, 12 Dongala Drive, Werribee	234.36	"	10/11/00
Brady Halim Develop, 611/551 Flinders Lane, Melbourne	211.58	"	06/06/01
Mr B. & Mrs F. Downs, 25 Mirambeek Rd, Hoppers Crossing	195.35	"	14/03/00
Mr P. Regan, 170 Queens Street, Altona	184.29	"	05/04/01
Mr G. P. Swan, 3 Mill Lane, Williamstown	183.63	"	26/09/01
Mr J. Vestakis & Ms M. Stylianou, 82 Bunting St, Richmond	178.40	"	09/07/01
Skandia Electronics Pty Ltd, 10 Gipps St, Collingwood	175.86	"	22/05/01
Mr S. J. & Mrs A. B. Thomas, 3/507 Pascoe Vale Road, Pascoe Vale	172.90	"	05/10/01
Ms M. Bottrell, 239 Pascoe Vale Road, Essendon	170.46	"	28/04/00
H. Nguyen, 215 Barkly Avenue, Richmond	169.92	"	11/05/01
Weinig Australia P/L, 160 Roden St, West Melbourne	162.69	"	30/06/00
Mr A. K. & Mrs M. M. Reddy, 37 Illawong Grove, Werribee	155.25	"	20/10/00
Mr A. & Mrs A. Nazifovski, 18 Marlborough Crescent, Hoppers Crossing	150.00	"	17/07/01
Mr J. J. McGartan, 61 Angela Drive, Hoppers Crossing	149.41	"	03/09/01
Mr T. Dawson, 32 Kunat Street, Deer Park	146.55	"	05/12/00
Davation Pty Ltd, 25/392 Little Collins Street, Melbourne	146.50	"	01/08/01
Mr S. Zappula, 385 Brunswick Street, Fitzroy	142.92	"	17/09/01
Richar Equity P/L, 20 Cromwell St, Collingwood	127.03	"	12/04/01
Mrs S. Simeg, 15 Snow Street, Keilor Park	118.25	"	05/10/01
Ms K. Gladman, 608B Melbourne Road, Newport	114.59	"	06/08/01
Kurek Investments Pty Ltd, 22 Yambla Street, Clifton Hill	111.97	"	26/06/01
Mr J. De Pedro, 16/348-358 La Trobe Street, Melbourne	109.10	"	23/08/01
Mrs R. Tan, 7/191 Franklin Street, Melbourne	107.40	"	26/07/01
Anin Property Holdings Pty Ltd, 16/235 Milleara Road, Keilor East	106.52	"	01/05/00
Mr H. & Mrs C. El Hassan, 20 Chambers Road, Altona Nth	105.00	"	10/07/00
Mr M. R. & Mrs D. L. Moloney, 25 Barwon Avenue, Keilor	103.73	"	17/05/99
Mr W. H. Leahy, 306/238 Flinders Lane, Melbourne	103.25	"	05/02/01
Ms A. Rostkowska, 10A Grace Street, West Footscray	102.88	"	30/06/01
Mr P. Williams, 2 Braemar Street, Essendon	101.43	"	28/05/01
Earl of Lincoln Pty Ltd, 56 Church Street, Richmond	100.85	"	31/05/00
Mr H. S. T. Chai, 803/182 Collins Street, Melbourne	202.35	"	10/08/01
Mr S. & Ms B. K. Morley, 10 Perry Street, Collingwood	164.44	"	24/05/00
Mr J. Liu, 401 Geelong Road, Kingsville	150.79	"	24/01/01

H. E. & G. A. Leeson & S. A. Jennings, 30 Wrede Place, Richmond	135.60	''	01/02/02
Mrs L. Spencer, 195 Elizabeth Street, Melbourne	128.40	''	01/07/01
Mr T. Begg, 402/182 Collins Street, Melbourne	194.91	''	31/10/01
Mr A. & Ms S. Riordan, 26 Purchas Street, Werribee	161.20	''	12/11/01
Mr R. Padmanabhan, 544 Canning Street, Carlton North	140.68	''	27/11/01
TS Services, 32/115-119 Kororoit Creek Rd, Williamstown	125.21	''	20/01/01
Mr V. Lam, 167/488 Swanston Street, Carlton	113.05	''	23/11/01
Ms B. Tonna, 15A Avila Place, Keilor Lodge	109.15	''	30/11/01
Mr S. V. Tu, 4 Newman Street, Sunshine	148.60	''	14/09/01
Ms R. Oei, 111/33 La Trobe Street, Melbourne	132.75	''	22/10/01
Estate of J. Dwyer, 16 Railway Terrace, Williamstown	118.90	''	03/11/01
Lygon Nominees P/L & Extra Nominees, 667-679 Nicholson Street, Carlton North	282.47	''	17/12/01
Mr M. M. & Mrs K. A. Rindfleish, 30 Mackay Street, Essendon	175.40	''	11/01/02
QPQ Pty Ltd, 276-278 Main Road East, St Albans	105.33	''	20/12/01
J. & D. Adriano & B. Kondogonis, 129 Buckley Street, Essendon	209.59	''	21/08/00
Mr D. Lam & Ms T. L. Hoang, 130 Ashley Street, Maidstone	209.09	''	20/12/01
Mr L. T. Binns, 41 Combermere Street, Aberfeldie	123.49	''	21/12/01
Mr L. A. & Mrs D. C. Fenton, 2305/265 Exhibition Street, Melbourne	121.23	''	22/11/01
Mr C. Schwab, 506/633 Church Street, Richmond	115.20	''	04/12/01
Mrs H. J. Brewer, 6 Third Avenue, Hoppers Crossing	109.56	''	30/04/01
Mr Smith & Others, 14/121 Cardigan Street, Carlton	101.25	''	22/01/02

03021

CONTACT: MS KERRI BATES, PHONE: (03) 9313 8533.

Unclaimed Moneys Act 1962

Register of Unclaimed Moneys held by the —

<i>Name of Owner on Books and Last Known Address</i>	<i>Total</i>		<i>Date</i>
	<i>Amount</i>	<i>Description</i>	<i>when</i>
	<i>Due to</i>	<i>Of Unclaimed</i>	<i>first</i>
	<i>Owner</i>	<i>Money</i>	<i>became</i>
			<i>Payable</i>
DINERS CLUB PTY LTD			
	\$		
Granny Mays Launceston, 8 Yorktown Square, Launceston, Tas.	104.33	Cheque	23/12/99
Surf City Motel, 35 The Esplanade, Torquay	104.76	''	24/07/01
Micawber Park Tavern, Cnr Gully Crescent & Monbulk Road, Belgrave	106.55	''	05/12/99
Ampol Chadstone, 713 Warrigal Road, Chadstone	112.73	''	14/11/00
Mobil Marine Terrace, 53 Marine Terrace, Burnie, Tas.	113.64	''	06/01/00
Mobil Truro Roadhouse, Moorundie Street, Truro, SA	114.37	''	28/11/99
BP Glenrowan North, Hume Hwy Bypass, Glenrowan	114.81	''	09/05/01

Shell Hallam, 206 Princes Highway, Hallam	115.06	''	10/11/00
Car Care Clinic Richmond, 605–611 Bridge Rd, Richmond	115.98	''	06/06/00
Sunglass Hut, Shop 1394, Kiosk K09, Westfield S/Town, 619 Doncaster Road, Doncaster	116.13	''	30/07/01
Better Choice Lilydale 111, 469 Maroondah Hwy, Lilydale	118.77	''	24/09/01
Grand Central Motel, 6 Helen Street, Mount Gambier, SA	125.90	''	29/01/00
Shell Victor Harbour, 165 Hindmarsh Rd, Victor Harbour, SA	125.93	''	17/05/01
Caltex, 21 Towong Street, Tallangatta	127.40	''	19/01/00
Sportsgirl East Hawthorn, 4 Redfern Road, East Hawthorn	127.45	''	19/02/01
The Buffalo Seafood Restaurant, Adelphi Terrace, Glenelg North, SA	130.44	''	03/11/01
Mobil Lindisfarne, 153 East Derwent Hwy, Lindisfarne, Tas.	132.09	''	25/01/01
Jag, Shop 268, Doncaster S/Town, Cnr Doncaster & Williamson Road, Doncaster	135.34	''	26/06/01
Currency Creek Restaurant, PO Box 431, Goolwa, SA	140.97	''	15/06/01
De Jonge's Manchester – Bu, Cnr Wilson & Wilmott Streets, Burnie, Tas.	144.17	''	30/06/01
Middle Park Hotel, 102 Canterbury Road, Middle Park	144.83	''	10/09/00
Shell Tasman, 92 Tasman Tce, Port Lincoln, SA	145.33	''	03/07/01
Rhodes Fashions, 141 Station Street, Fairfield	150.15	''	18/12/99
BP Wyndham, 2–8 Morris Road, Hoppers Crossing	151.98	''	16/02/01
Roslyn Finlayson Hats, 222 Bluff Road, Sandringham	153.45	''	10/11/01
Ampol Newton, 81 Newton Road, Newton, SA	155.29	''	30/09/01
Z Empire, Shop 4, Mezzanine Floor, Centreway Arc, Collins Street, Melbourne	159.20	''	16/08/01
Gloria Marshall, Suite 70, Westfields Marion, Oaklands Park, SA	160.28	''	23/07/00
The New Alma, 66 Magill Road, Norwood, SA	161.99	''	11/12/96
Eastcoast Pay Television, 200 Elizabeth Street, Hobart, Tas.	163.38	''	21/07/98
Flowers & Foliage, 246A Kensington Road, Leabrook, SA	164.11	''	14/06/97
Mobil Darlington, South Road, Darlington, SA	164.68	''	25/12/01
United Wendouree, 1040 Howitt Street, Wendouree	164.75	''	24/06/01
Shell Largs Bay, 207 Victoria Road, Largs Bay, SA	168.32	''	15/07/96
Mobil Tatura, 180 Hoan Street, Tatura	168.56	''	14/12/98
Pure Zone Armadale, Shop 2, 1122 High Street, Armadale	171.19	''	13/12/00
Totos Pizza House, 797 Glenferrie Road, Hawthorn	172.64	''	28/08/98
Mobil Wantirna, 249 Stud Road, Wantirna	173.69	''	08/05/97
Options Fashion, 407 Whitehorse Road, Balwyn	173.97	''	31/12/99
Mobil Mt Waverley Service, 208 Waverley Rd, Mt Waverley	175.13	''	28/06/96
Apco Newcomb, Cnr Portarlinton & Wilson, Newcomb	176.70	''	17/02/98
Shell Deborah Reef, 198–212 High Street, Bendigo	176.79	''	25/12/00
Ho Ho Restaurant, 28 Spring Square, Hallam	177.00	''	27/02/98
Portfolio Restaurant, 601 St Kilda Rd, Melbourne	177.09	''	20/12/96
Tower Service Station, Cnr Beechworth Rd & Nilmar, Wodonga	178.64	''	29/06/96
Shell Deborah Reef Car Spa, 198–210 High Street, Bendigo	178.75	''	26/05/01
Brown Gouge Dry Cleaners, 214 Glenferrie Road, Malvern	179.72	''	07/06/00
Westpoint Foodstop, Cnr Ltl Boundary & Pipe Rd, Laverton North	181.34	''	05/02/01
Motoquipe Parabank, Shop 51, Parabank Shopping Centre, John Street, Salisbury, SA	181.91	''	17/06/97
Atlas Cafe, 315 Elizabeth Street, North Hobart, Tas.	182.10	''	19/09/96
Liberty Liquor 78 Wantirna, Shop 17–18, The Mall, Wantirna	182.28	''	31/03/01

Beltana Hotel, 160 Derwent Highway, Electronic Transactions, Lindisfarne, Tas.	182.53	''	29/06/97
Westfuels Westoria, 21 Church Street, Geelong West	183.02	''	16/11/98
London Hotel/Restaurant, 94 Beach Street, Port Melbourne	184.50	''	18/09/96
Mobil Best Street, 89 Best Street, Devonport, Tas.	186.20	''	01/12/97
Hoy Sing Lau, 118 Pier Street, Altona	187.40	''	06/01/00
The Armadale Waterlily, 1087 High Street, Armadale	187.92	''	29/09/96
Fillings, 382 Bridge Road, Richmond	190.75	''	19/09/00
TC 1 Hour Photo, 129 Victoria Street, Richmond	192.60	''	17/10/00
Frameworks Plus, 72 Magill Street, Stepney, SA	192.60	''	06/08/96
Hogs Breath Cafe Hobart, 2 Macquarie Street, Hobart, Tas.	194.44	''	28/01/97
Thomas Cook Travel Westlakes, 56C Westlakes Mall, Westlakes Blvd, Westlakes, SA	195.07	''	27/11/01
Chilwell Village Supermarket, 324-326 Pakington Street, Newtown,	195.19	''	05/06/96
Celia Fashions	195.82	''	06/07/96
The Body Shop, 2 Age Street, Cheltenham	196.09	''	14/03/01
Hydrometers, 263 Brunswick Street, Fitzroy	196.93	''	17/07/98
Shell Wattle Hill, Bass Highway, Latrobe, Tas.	199.17	''	04/11/97
Scholars Inn, Shop 17, Blackburn Square, Berwick	200.06	''	16/07/01
All Seasons Motor Inn, McIvor Highway, Bendigo	200.84	''	30/11/01
Mobil Thomastown East, 228 Settlement Road, Thomastown	201.16	''	21/05/96
Peppercorn Bar & Bistro, 266 Blackburn Rd, Doncaster East	203.51	''	08/07/98
Ampol Shop Stop Prospect, 204 Main North Road, Prospect, SA	206.83	''	19/12/00
Lot Two, 23 High Street, Berwick	207.71	''	23/01/97
Fuel Line, Lot 1, Ferntree Gully Road, Ferntree Gully	208.85	''	27/05/97
Shell Wantirna, Cnr Boronia Road & Mountain Highway, Wantirna	210.00	''	15/07/96
Shell Emerald Village, 332-336 Main Road, Emerald	210.09	''	01/12/98
Augusta Road Service Station, 2 Augusta Road, Newtown, Hobart, Tas.	211.67	''	01/02/97
Restaurant Sul Lago, 149 Brebner Drive, West Lakes, SA	213.93	''	27/11/96
Mobil Yarrowonga, 156 Belmore Street, Yarrowonga	214.10	''	15/12/98
Island Resort Motel, 4-6 Telegraph Rd, Kangaroo Island, SA	215.41	''	27/02/98
The Tower Hotel, 838 Heidelberg Road, Alphington	215.69	''	25/10/98
Regio Motors Mobil, 71 Maroondah Highway, Ringwood	216.01	''	30/09/98
Mobil Kensington Gardens, 408 Magill Road, Kensington Gardens, SA	216.10	''	15/05/01
Solo Box Hill, 797 Whitehorse Road, Box Hill	216.69	''	19/10/01
Links Hotel/Motel, 346 Tapleys Hill Road, Seaton, SA	217.62	''	09/07/96
Ampol Depot Corio, Princes Highway, Corio	217.90	''	01/05/97
Ema's Restaurant, 277 Burwood Highway, Bennetswood	217.91	''	03/11/98
Tonsley Hotel Motel, 1274 South Road, Clovelly Park, SA	218.72	''	25/07/97
Ampol Salisbury Park, 2020 Main North Road, Salisbury Park, SA	219.82	''	24/10/98
Liberty Liquor 61 Balwyn, 427 Whitehorse Road, Balwyn	220.88	''	31/03/01
Copies-R-Us, 183 Burgandy Street, Heidelberg	220.97	''	02/07/97
Goodyear Auto Services, 10 Newcomen Road, Springvale	222.75	''	05/01/00
Mobil Warradale, 158 Sturt Road, Warradale, SA	223.13	''	17/12/98
Budget Mufflers & Brakes, 241 Greenhill Rd, Burnside, SA	223.21	''	28/08/97
Cosini Motors, 5/28-32 Stepney Street, Stepney, SA	225.13	''	15/10/98
Mobil Romsey, 88 Main Street, Romsey	225.92	''	06/12/97

Highfield Petroleum, Cnr Wells Road & Langslow Street, Aspendale Gardens	228.41	''	09/05/97
Adelaide Thai Restaurant, 165 O'Connell Street, North Adelaide, SA	231.38	''	07/08/97
Mobil Greenacres, 325 Main North East Rd, Hillcrest, SA	232.54	''	01/07/97
Canton Palace, 7 Julia Street, Portland	233.60	''	28/12/96
Pages Bookshop, 167 High Street, Kew	234.17	''	07/07/98
Hall's Ryley Street Service Station, 20 Ryley St, Wangaratta	235.06	''	31/12/97
Cohuna Hotel, 39-41 King George Street, Cohuna	235.35	''	06/06/00
Pizza Hut 330 London, Cnr Elizabeth & Bourke Streets, Melbourne	239.14	''	14/07/98
Angels Shoes, 222A Henley Beach Road, Torrensville, SA	239.39	''	27/05/96
Mountain Inn Hotel, 351 Main Road, Mt Macedon	239.46	''	26/10/96
Jag Hyde Park, Shop 11, Metro Shopping Centre, 260-266 Unley Road, Hyde Park, SA	239.71	''	25/06/01
Bordertown Truck & Bus Stop, Dukes Hwy, Bordertown, SA	243.02	''	08/12/99
Liberty Liquor 68, Shop 29, Fountain Gate S/Centre, Fountain Gate	244.19	''	31/03/01
Sul Lago, 149 Brebner Dr, Westlakes, SA	244.76	''	12/02/01
Radio Rentals Ltd, 1075 South Road, Melrose Park, SA	245.95	''	10/07/96
Bridge Hotel (The), 642 Bridge Road, Richmond	246.12	''	02/08/96
Adelaide Scuba Hire, 111 Main South Road, Ohalloran Hill, SA	246.48	''	16/10/01
Designer Emporium, Metro Fashion Centre, 254 Unley Road, Unley, SA	247.44	''	30/11/01
Pine Grove Hotel, Stoney Ck Road, Upper Beaconsfield	250.25	''	24/09/96
Fuel Line Narre Warren, 43-45 Vesper Drive, Narre Warren	250.29	''	19/03/97
Dick Smith, Shop T10 - Myer Centre, 22 Rundall Mall, Adelaide, SA	250.92	''	05/09/98
Jag Chadstone, Shop 461, Chadstone S/Cntr, Dandenong Road, Chadstone	251.38	''	25/06/01
Jetta Express Pty Ltd, Adelaide Intl Terminal Bldg, Adelaide Airport, Adelaide, SA	253.69	''	26/11/98
Metro Fuel Bayswater, 762-768 Mountain Highway, Bayswater	255.47	''	07/05/97
The Karwna Thai Restaurant, 22 Packington Street, Geelong West	255.54	''	11/02/98
Beaumaris Hotel, 472 Beach Road, Beaumaris	256.34	''	21/01/98
Mobil Dodges Ferry, Scenic Drive, Dodges Ferry, Tas.	256.50	''	16/01/98
Sportsco Keilor Downs, Shop 3, Doncaster Shopping Town, Doncaster	259.12	''	03/02/98
Beach Culture, Qantas Domestic Terminal, Tullamarine Airport, Melbourne	260.55	''	11/06/01
Mobil Blackwood, 1485 Main South Rd, Darlington, SA	262.92	''	05/06/01
Caltex Clairville, 542 Lower North East Road, Campbelltown, SA	263.73	''	09/09/98
Mobil Angle Vale, 31 Heaslip Road, Angle Vale, SA	268.46	''	22/10/96
Keg Restaurants Pty Ltd, 168-174 Waverley Road, East Malvern	269.20	''	07/04/97
Caltex Quick Bite, Colac Road, Belmont	269.45	''	23/10/97
Moolap Serv/Centre Mobil, 151 Portarlington Road, Moolap	270.41	''	03/07/96
Annick's Antiques, RMB 817, Arthur Highway, Eagle Hawk Neck, Tas.	276.99	''	03/01/97

Fuel Line, 844 Burwood Highway, Ferntree Gully	278.31	''	27/05/97
Cafe Gregoire, 201 Brunswick Street, Fitzroy	279.12	''	18/05/98
Mitcham Gasoline, 51 Princes Road, Kingswood, SA	280.36	''	10/11/98
Sportsco, Shop 78, Watergardens S/Centre, Keilor Melton Road, Sydenham	281.44	''	01/02/98
Shell Balhannah, 93 Main Road, Balhannah, SA	282.66	''	25/04/98
Liberty Liquor 77 The Glen, The Glen Shopping Centre, Glen Waverley	283.20	''	31/03/01
BP Surrey Downs, 664 Golden Grove Rd, Surrey Downs, SA	283.57	''	11/12/98
Shell Hallet Cove, 2 Ramrod Avenue, Hallet Cove, SA	284.43	''	08/07/97
Paradise Gardens, 625 Stud Road, Scoresby	287.78	''	09/10/96
Carlos McEvoy's, 330 Unley Road, Hyde Park, SA	288.92	''	18/11/98
Floral Attraction, 956 Centre Road, South Oakleigh	292.60	''	26/11/97
Shell Fuelport Enterprises, 202-212 Eastern Parade, Pt Adelaide, SA	293.86	''	24/04/98
Mobil Springfield, Cnr Middleborough and Springfield Roads, Box Hill North	294.78	''	31/08/98
BP Express Wellington Rd, 6 Mc 29, GPO Box 5222BB, Melbourne	295.34	''	20/10/98
Lannens Pharmacy, 320 Hargreaves St Mall, Bendigo	297.95	''	17/06/01
DKNY, Shop 15, Crown Casino, 8 Whiteman St, Southbank	298.94	''	25/06/01
Keg Albert Park, Queens Road, Albert Park	301.83	''	12/06/98
Ampol Glenelg Nth, 509 Anzac H'way, Glenelg Nth, SA	302.58	''	20/02/98
Warrambool Surf Centre, 100 Leigh Street, Warrambool	303.47	''	07/12/96
Foresters Arms Hotel, 1529 Dandenong Road, Oakleigh	305.16	''	05/07/96
Barkly Service Station Mobil, Cnr Barkly & Mitford Streets, St Kilda	305.23	''	27/02/97
Amcal St Albans Pharmacy, 47-49 Main Rd, West St Albans	310.78	''	12/01/97
Shell Werribee Park, 137-139 Princes Highway, Werribee	312.59	''	15/11/98
Mobil Hillcrest, 325 North East Road, Hillcrest, SA	316.64	''	21/08/00
Santa Fe, 434 Chapel Street, South Yarra	317.62	''	13/08/97
BP Murray View Roadhouse, 10 Princess Highway, Tailem Bend, SA	318.82	''	01/11/00
Shell Reynella, 89 Main South Road, Reynella, SA	321.38	''	02/07/96
Shell Roadhouse, 2 Snowtown Road, Port Wakefield, SA	324.05	''	15/11/01
Caltex Pooraka, 898 Main North Road, Pooraka, SA	330.00	''	04/04/01
Batesford Roadhouse/Mobil, 495 Ballarat Rd, Batesford	331.43	''	12/06/97
Sweet Bites, Shop 16, 242 Exhibition Street, Melbourne	339.32	''	11/05/01
Caltex City Star Launceston, 207 Charles St, Launceston, Tas. Linen Avenue, Shop 4, Altona Gate S/Centre, 124 Millers Rd, North Altona	340.39	''	30/06/97
Borthwick Removals, 8 Dromana Avenue, East Bentleigh	351.76	''	18/12/99
Coates Hire, Cnr Maxwell Ave-Barwon Heads Rd, Belmont	357.57	''	03/04/97
Woodcroft Tavern, Cnr Bains & Panalatinga Roads, Woodcroft, SA	359.40	''	25/09/98
Vermont Cellars, 608 Canterbury Road, Vermont	363.04	''	15/12/96
Caffe 48, 48 Unley Road, Unley, SA	365.02	''	22/04/01
Shell Select Bundoora, 127 Plenty Road, Bundoora	368.92	''	17/11/96
Wangaratta Mobile Phones, 3-22A Tone Road, Wangaratta	369.43	''	14/01/98
Sacks Menswear, Shop W25, Northland Shopping, Murray Rd, Preston	369.60	''	31/07/97
Brazen Retail Cafe, 269 Coventry Street, South Melbourne	375.53	''	11/10/96
	380.66	''	30/10/98

Shell Camdale Service Station, 361 Bass Highway, Camdale, Tas.	384.16	''	27/01/00
Golden Circle Tours & Travel, 32 Errol St, North Melbourne	389.62	''	05/06/00
Mobil Chelsea, 355 Nepean Highway, Chelsea	407.28	''	17/10/01
MSW Nominees Pty Ltd, 71 Cromer Road, Beaumaris	407.31	''	10/06/98
United Somerton, 132-136 Somerton Road, Somerton	420.06	''	01/07/00
Cafe Blu Pols, 142 Greville Street, Prahran	422.85	''	31/05/00
Shell Western Sun, 390 Ballarat Road, Sunshine	437.22	''	16/11/98
The Clare Central Motel, 325 Main North Road, Clare, SA	444.88	''	02/04/01
Marmacks Winery, 140 Martin Street, Gardenvale	450.06	''	28/02/97
Delphine, Shop 41, The Walk, Bourke St Mall, Melbourne	467.12	''	04/12/01
Bellarine Aviation Pty Ltd, PO Box 158, Queenscliff	475.28	''	31/07/01
Shell Car Spa, 257 Elizabeth Street, Hobart, Tas.	482.83	''	13/06/01
Challenge Cancer Support, 529 King St, West Melbourne	484.16	''	24/10/00
Cellucure Glenelg, 5/112 Jetty Road, Glenelg, SA	498.09	''	12/02/01
Blazae-Glenelg, 71 Jetty Road, Glenelg, SA	499.67	''	05/11/00
BP Campbelltown, 119 Midland Hwy, Campbelltown, Tas.	500.39	''	18/06/01
Alinga Longa Lodge, 12 Gavan Street, Bright	505.99	''	02/09/96
Ampol South Hobart, 156 Davey Street, Hobart, Tas.	511.16	''	30/12/00
Michael Thornton Publishing, 437 Canterbury Rd, Canterbury	528.63	''	07/05/00
Gawler By-Pass Motel/Rest, PO Box 838, Gawler, SA	582.32	''	08/11/01
Advance Car Rentals, 216 Airport Road, Evandale, Tas.	585.15	''	13/09/01
Shell Geelong West, Cnr Latrobe Terrace & Gordon Avenue, Geelong West	585.94	''	27/11/00
The Athletes Foot, Shop T27, Highpoint City, Rosamond Road, Maribyrnong	624.28	''	06/12/00
Aboriginal Art Galleries, 31 Flinders Lane, Melbourne	634.37	''	08/12/01
Sportspower Geelong, Shop 115, Market Square Shopping Complex, Geelong	640.80	''	13/02/01
Not 100 Clearance, Shop 102, Direct Factory Outlet, Centre Dandenong & Grange Roads, Cheltenham	647.58	''	26/06/01
Liberty Liquor 63, 49 Mostyn Street, Castlemaine	685.47	''	31/03/01
Big Bombers Liquor, 155-157 Pakington Street, Geelong	696.41	''	''
Bacchus Wine Bar, 253 Esplanade Rd, Henley Beach, SA	730.78	''	01/12/99
Yarraview Motors P/L, Bell Street, Yarra Glen	745.42	''	19/12/00
DKNY, Shop 449/450 Chadstone S/C, 1341 Dandenong Road, Chadstone	780.94	''	26/06/01
The Drunken Duck Restaurant, 327 Mt Dandenong Tourist Road, Sassafra	841.01	''	05/07/00
Docket Exchange Australia, 28 Hedgerow Court, Narre Warren South	854.83	''	21/09/99
Gawler By-Pass Motel/Rest., PO Box 838, Gawler, SA	873.48	''	12/11/01
Edoya Japanese Restaurant, 138 Russell Street, Melbourne	962.69	''	07/08/01
All Seasons Motor Inn, McIvor Highway, Bendigo	981.60	''	30/10/01
Windscreen O'Brien, 32 Lonsdale Street, Dandenong	1,148.75	''	25/01/01
Beach Culture Australia, Shop 27, Grd Lvl, Crown Casino, Melbourne	1,216.14	''	12/06/01
Adelaide Comfort Lounge Ct, 492 Main North Road, Blair Athol, SA	1,222.83	''	17/10/00
The Beach Restaurant, 1 Main Street, Warburton	1,977.97	''	30/10/01
Elegant Jewellery, Shop 6, Village Centre, 206-218 Bourke Street, Melbourne	2,445.65	''	26/07/01
Stars Florist, Shop 5K, Box Hill Central, Box Hill	2,638.68	''	27/05/01
Toys 4 Me Pty Ltd, 438 Centre Road, Bentleigh	4,186.09	''	22/04/00

03014

CONTACT: MISS JENNY LETCHFORD, PHONE: (03) 9805 4444.

Unclaimed Moneys Act 1962

Register of Unclaimed Moneys held by the —

<i>Name of Owner on Books and Last Known Address</i>	<i>Total Amount Due to Owner</i>	<i>Description Of Unclaimed Money</i>	<i>Date when Amount first became Payable</i>
GENERAL MOTORS ACCEPTANCE CORPORATION			
	\$		
Phia Hang, 49/125 Napier Street, Fitzroy	221.00	Cheque	16/05/01
Paula M. Speakman, Lot 19, OldWestern Hwy, Myrmiong	532.40	"	"
Atlanta in Calydon Pty Ltd, 3/361 Royale Parade, Parkville	581.98	"	"
Brad J. Cleave, 11 Rosemary Court, Carrum Downs	552.00	"	13/07/01
Mohamad Ali Nasir, GPO Box 1460N, Melbourne	320.00	"	06/08/01
Ms Kristie Louise Iedema, 3/8 View Street, Pascoe Vale	254.73	"	31/12/01
Hien Gai Doan and Gam Ho, 4/51 Cunningham St, Northcote	259.72	"	15/05/00
Apparelcorp, 221 Kerr Street, Fitzroy	600.69	"	13/06/00
K. & C. Metal Polishing P/L, Factory 2/64 Parkhurst Drive, Knoxfield	828.90	"	26/07/00
Van Hoang, 56A Churchill Avenue, Maidstone	827.31	"	14/09/00
John W. Bate, 2/11 Observatory Road, Mt Dandenong	191.20	"	03/08/00
Robert F. Loogman, 86 Seaford Road, Seaford	453.11	"	08/08/00
Kanchana Pho, 9/410 Springvale Road, Springvale	300.00	"	17/10/00
Kanchana Pho, 9/410 Springvale Road, Springvale	300.00	"	22/11/00
J. Copley, 41 Nepean Highway, Dromana	255.26	"	01/12/00
Ms Kim N. Ta, 90/125 Napier Street, Fitzroy	4,799.78	"	05/12/00
Nicole Maskiell, 28 Finlay Street, Albert Park	271.67	"	08/02/01
Van Sang Truong, 20 Adamson Street, Braybrook	209.99	"	14/02/01
RA Colenso (Ship Chandlers) Pty Ltd, 9-19 Yarra Street, Melbourne South	466.52	"	07/04/99
John & Bernadette Hennequin, 3 Cunningham Close, Aspendale Gardens	285.20	"	14/04/99
Michael Lord, 36 Mathoura Street, Mathoura	3,203.90	"	19/04/99
Michael A. Hankey, 14 Marina Drive, Mt Clear	543.85	"	22/04/99
Du Hoang Le, 167/480 Lygon Street, Carlton	334.55	"	28/04/99
Chyehen Pty Ltd, 12 Gillespie Road, St Albans	616.38	"	13/04/99
Tung Dang, 1/1A View Road, Springvale	139.75	"	10/05/99
Chyehen Pty Ltd, 12 Gillespie Road, St Albans	616.85	"	24/05/99
Rutger Felix Hug, 35/92 Grey Street, St Kilda	506.70	"	08/06/99
P. Morris, 9 Keats Street, Kerang	509.02	"	07/07/99
Margaret Jean Smith, 24 Grevillea Crescent, Hoppers Crossing	3,356.00	"	23/07/99
Artit Rerkkriangkrai, 6/1229 Glenhuntly Rd, Glenhuntly	579.63	"	07/09/99
S. J. Dent, 3 Dundas Place, Albert Park	321.95	"	12/10/99
Fung H. Lee, 8/764 Whitehorse Road, Mont Albert	426.23	"	15/12/99
Lynell Smith, 2 Melva Court, Sydenham	171.02	"	07/01/00

Australian Premier Foods,
4/218–224 Upper Heidelberg Road, Ivanhoe 915.31 ” 25/01/00

03023

CONTACT: CAROL ANDERSON, PHONE: (02) 4926 7745.

Unclaimed Moneys Act 1962

Register of Unclaimed Moneys held by the —

<i>Name of Owner on Books and Last Known Address</i>	<i>Total Amount Due to Owner</i>	<i>Description Of Unclaimed Money</i>	<i>Date when Amount first became Payable</i>
GLENNEN, BURSTYNER & CO			
	\$		
Ron Seoud (536 Swanston Street Melbourne Pty Ltd), 133 Dendy Street, Brighton	1,200.50	Cheque	09/09/99

03029

CONTACT: Ms. GRAZYNA CARRODUS. PHONE: (03) 9534 0428.

Unclaimed Moneys Act 1962

Register of Unclaimed Moneys held by the —

<i>Name of Owner on Books and Last Known Address</i>	<i>Total Amount Due to Owner</i>	<i>Description Of Unclaimed Money</i>	<i>Date when Amount first became Payable</i>
ELDERS REAL ESTATE			
	\$		
M. & D. Scilini, 98 Station Road, Melton South	100.00	Cheque	16/07/99
Melanie Gohleitner, 39 Connell Drive, Melton South	220.02	”	17/11/99

03026

CONTACT: PAULINE FARNAN, PHONE: (03) 9747 8211.

Unclaimed Moneys Act 1962

Register of Unclaimed Moneys held by the —

<i>Name of Owner on Books and Last Known Address</i>	<i>Total Amount Due to Owner</i>	<i>Description Of Unclaimed Money</i>	<i>Date when Amount first became Payable</i>
CITY OF CASEY			
	\$		
Mr & Mrs A. Walker, 46 Waratah Street, Doveton	164.90	Cheque	13/08/01
MD Motherwell Solicitors, PO Box 142, Springvale	100.00	”	11/10/01
03051 CONTACT : DOREEN COLLIER, PHONE: (03) 9705 5392.			

Unclaimed Moneys Act 1962

Register of Unclaimed Moneys held by the —

<i>Name of Owner on Books and Last Known Address</i>	<i>Total Amount Due to Owner</i>	<i>Description Of Unclaimed Money</i>	<i>Date when Amount first became Payable</i>
MORNINGTON PENINSULA SHIRE COUNCIL			
	\$		
Mark Clarke	260.00	Cheque	26/09/01
03045 CONTACT: NARAYAN BANERJEE, PHONE: (03) 5986 0328.			

Unclaimed Moneys Act 1962

Register of Unclaimed Moneys held by the —

<i>Name of Owner on Books and Last Known Address</i>	<i>Total Amount Due to Owner</i>	<i>Description Of Unclaimed Money</i>	<i>Date when Amount first became Payable</i>
LATROBE CITY COUNCIL			
	\$		
Interway, PO Box 701, Warragul	130.00	Cheque	05/02/02
Rick Schweinsberg, Tandarra Caravan Park, Traralgon	158.00	”	26/09/01
03049 CONTACT: ROSA AGOSTINO, PHONE: (03) 5176 3517.			

Unclaimed Moneys Act 1962

Register of Unclaimed Moneys held by the —

<i>Name of Owner on Books and Last Known Address</i>	<i>Total Amount Due to Owner</i>	<i>Description Of Unclaimed Money</i>	<i>Date when Amount first became Payable</i>
DI SANTO D'APRANO & HOLMES P/L			
	\$		
A. M. Butler	210.00	Cheque	20/01/96
R. & F. El'Makrai	280.00	"	07/03/96

03030

CONTACT: JOHN DI SANTO, PHONE: (03) 9384 1400.

PROCLAMATIONS

**Agricultural Industry Development
(Further Amendment) Act 2002**

PROCLAMATION OF COMMENCEMENT

I, John Landy, Governor of Victoria, with the advice of the Executive Council and under section 2(2) of the **Agricultural Industry Development (Further Amendment) Act 2002**, fix 27 March 2003 as the day on which the remaining provisions (except for sections 20 and 21) of that Act come into operation.

Given under my hand and the seal of
Victoria on 25th day of March 2003.

(L.S.) JOHN LANDY
Governor

By His Excellency's Command

BOB CAMERON
Minister for Agriculture

**GOVERNMENT AND OUTER BUDGET SECTOR AGENCIES
NOTICES**

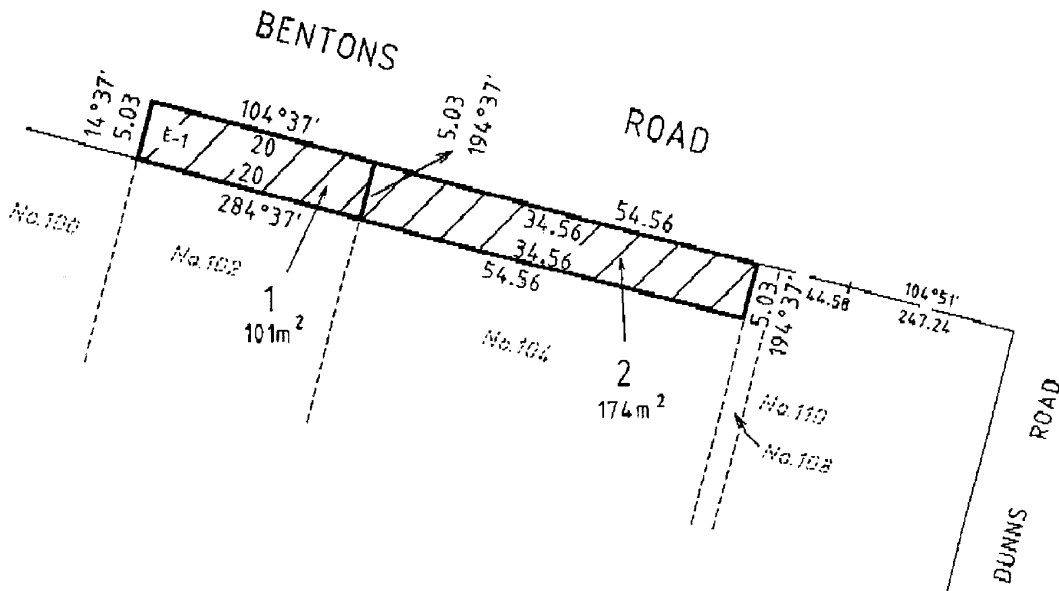


**MORNINGTON
PENINSULA**
Shire Council

**DISCONTINUANCE OF ROAD ADJACENT TO 102 & 104 BENTONS ROAD,
MOUNT MARTHA**

Pursuant to Section 206 and Schedule 10, Clause 3 of the **Local Government Act 1989**, the Mornington Peninsula Shire Council has formed the opinion that the section of road reserve adjacent to Nos. 102 & 104 Bentons Road, Mount Martha, as shown hatched on the plan below, is not reasonably required as a road for public use.

Council has resolved to discontinue the road and sell the land from the road in two parts to the adjoining owners by private treaty. The land shown as Lot 1 is subject to any right, power or interest held by Telstra in connection with any wires or cables under the control of this authority in or near the road.



MICHAEL KENNEDY
Chief Executive Officer

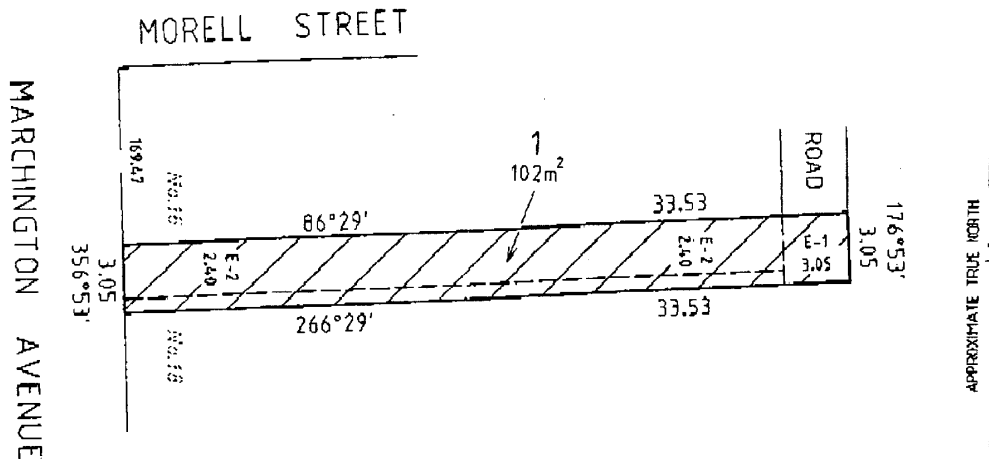


**MORNINGTON
PENINSULA**
Shire Council

**DISCONTINUANCE OF LANE ADJACENT TO 18 MARCHINGTON AVENUE,
MORNINGTON**

Pursuant to Section 206 and Schedule 10, Clause 3 of the **Local Government Act 1989**, the Mornington Peninsula Shire Council has formed the opinion that the lane adjacent to 18 Marchington Avenue, Mornington, as shown hatched on the plan below, is not reasonably required as a road for public use. Council has resolved to discontinue this lane and to sell the land by private treaty to the adjoining owner.

The section of road shown as E-1 is subject to any right, power or interest held by South East Water Limited, Mornington Peninsula Shire Council and Origin Energy in connection with any drains, sewers, pipes, wires or cables under the control of these authorities in or near the road. The section of road shown as E-2 is subject to any right, power or interest held by the Mornington Peninsula Shire Council in connection with any drains, pipes or assets under the control of this authority in or near the road.



MICHAEL KENNEDY
Chief Executive Officer



Local Government Act 1989

NOTICE OF AUTHORISATION UNDER SECTION 224A

Under Section 224A of the **Local Government Act 1989** the Glenelg Shire Council resolved on 28 January 2003 that any police officer be authorised to enforce provisions of Council's Local Law No. 4 Municipal Places Clause L7.1 Municipal Places Where Liquor May Not Be Consumed and Clause L7.2 Places and Times When Liquor May Be Consumed Subject to Restrictions to the extent they relate to the enforcement of the provisions relating to the control of liquor.

JENNIFER TOD
Chief Executive Officer



GREATER GEELONG CITY COUNCIL

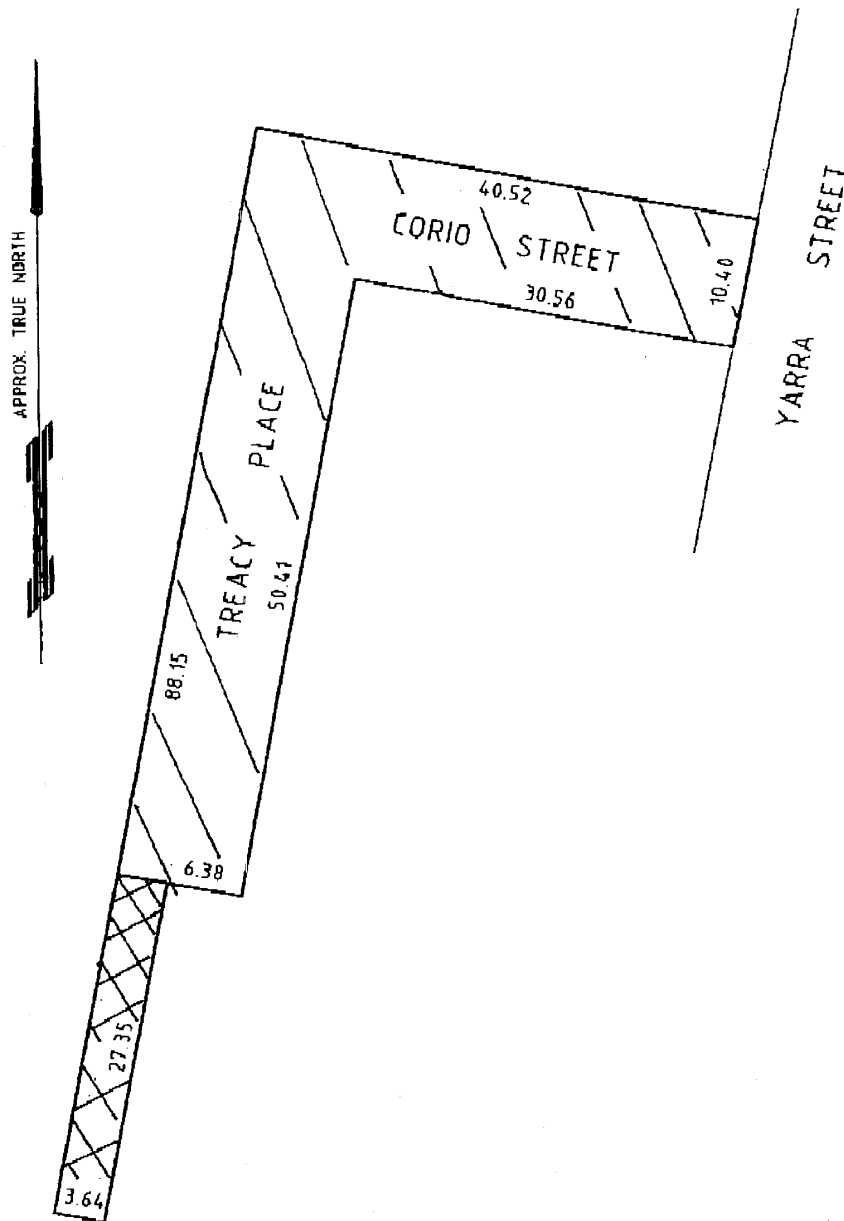
Road Discontinuance

On 12 February 2003 and acting under Clause 3 of Schedule 10 to the **Local Government Act 1989** Greater Geelong City Council resolved to discontinue the road shown hatched and cross hatched on the plan below.

Upon publication of this notice:

- the land shown cross hatched will vest in Council and Council proposes to sell the land; and
- the land shown hatched will vest in the Crown and the Crown proposes to sell the land.

The land shown hatched is to be sold subject to any right, power or interest held by Barwon Region Water Authority, Powercor, Greater Geelong City Council and Abigroup Asset Services Pty Ltd and the land shown cross hatched is to be sold subject to any right, power or interest held by Barwon Region Water Authority in the road in connection with any sewers, drains, pipes, wires or cables under the control of those authorities in or near the road.

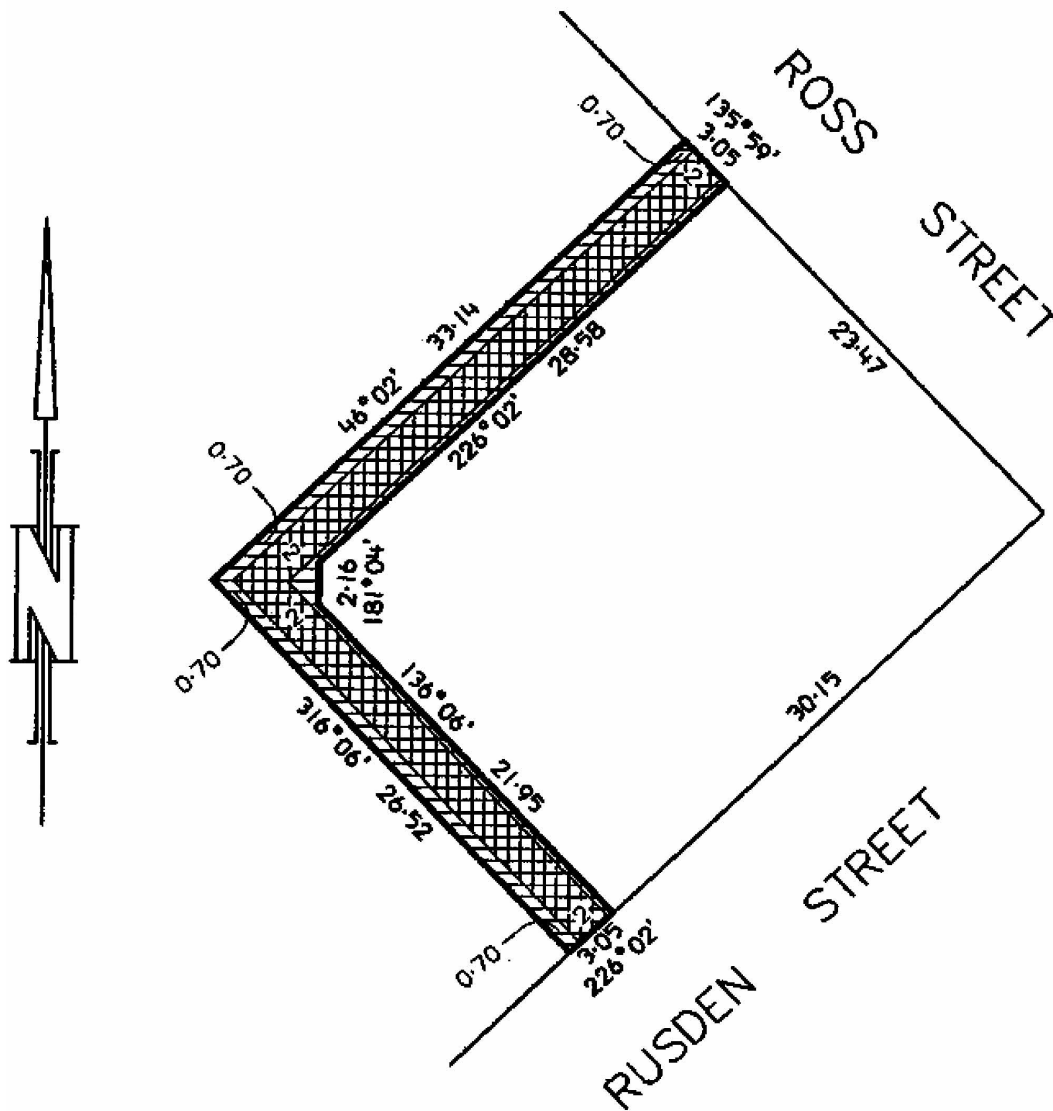


GLEN EIRA CITY COUNCIL

Road discontinuance

Acting under Section 206 and Clause 3 of Schedule 10 to the **Local Government Act 1989**, Glen Eira City Council has resolved that the road shown by hatching and cross-hatching on the plan below, be discontinued and sold.

Notwithstanding the said discontinuance Melbourne Water Corporation (South-East Water Ltd) shall continue to have and possess the right title power and authority in connection with any sewers drains or pipes under control of that authority in or over the land shown by cross-hatching on plan below.

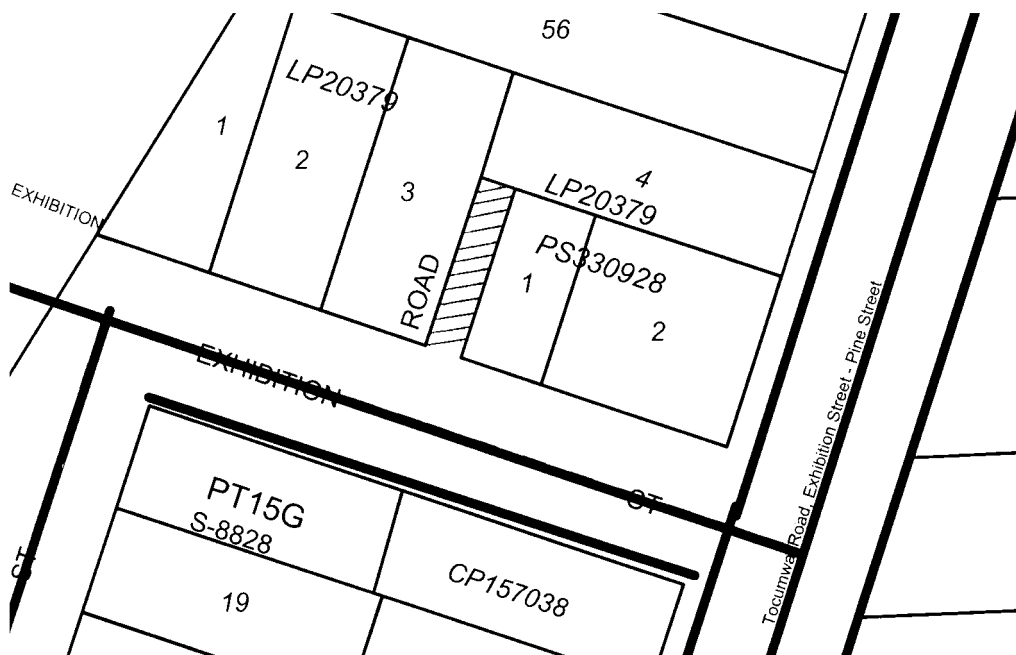


ANDREW NEWTON
Chief Executive Officer



DISCONTINUANCE AND SALE OF UNUSED ROAD OFF EXHIBITION STREET
NUMURKAH

Notice is hereby given that the Moira Shire Council, at their meeting of 10 February 2003 formed the opinion that the unused road off Exhibition Street, Numurkah as shown hatched on the attached plan being between Lot 1 PS330928 and Lot 3 LP20379 is not reasonably required as a road for public use and resolved to discontinue the road and sell the road by private treaty to the owner of the adjoining property.



GAVIN CATOR
Chief Executive Officer



ENVIRONMENT LOCAL LAW
(Local Law No. 3 of 2002)

Notice is given that the Yarra City Council at its meeting of Tuesday 11 March 2003 made the 'Environment Local Law No. 3 of 2002' pursuant to the **Local Government Act 1989** ('the Act').

The Local Law is made for the purpose of:

1. providing for the peace, order and good government of the Yarra City Council;
2. promoting a physical and social environment free from hazards to health, in which the residents of the Municipal District can enjoy a quality of life that meets the general expectations of the community;

3. preventing and suppressing nuisances which may adversely affect the enjoyment of life within the Municipal District or the health, safety and welfare of persons within the Municipal District.
 4. prohibiting, regulating and controlling activities which may be dangerous or unsafe or detrimental to the quality of life and the environment of the Municipal District; and
 5. further related purposes set out in Schedule 1 of the proposed local law;
- by regulating:
6. the use of land;
 7. camping and caravans;
 8. the management of drains;
 9. open burning of incinerators; and
 10. recreational vehicles.

The general purport of the Local Law is to clarify permitted activities within the municipality so as to enhance community amenity and protect the environment.

A copy of the Environment Local Law No. 3 of 2002 may be obtained from:

- the Richmond Town Hall, 333 Bridge Road, Richmond, or the Collingwood Town Hall, 140 Hoddle Street, Abbotsford during normal office hours; and
- Council's web site: 'www.yarracity.vic.gov.au'.

For further information, contact Chris Reside on (03) 9205 5137 or email residec@yarracity.vic.gov.au

LYDIA WILSON
Chief Executive Officer

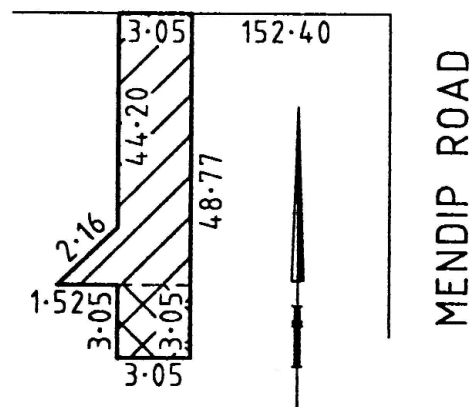
DAREBIN CITY COUNCIL

Road Discontinuance

Pursuant to Section 206 and Schedule 10, Clause 3 of the **Local Government Act 1989**, the Darebin City Council at its ordinary meeting held on 3 March 2003, formed the opinion that the road adjacent to 15 & 17 Thackeray Road, Reservoir, shown hatched and cross-hatched on the plan below, is not reasonably required as a road for public use and resolved to discontinue the road and to sell the land from the road by private treaty to the abutting property owners.

The section of road shown cross-hatched is to be sold subject to the right, power or interest held by Yarra Valley Water Limited, in the road in connection with any sewers, drains or pipes, under the control of that authority in or near the road.

THACKERAY ROAD



PHILIP SHANAHAN
Chief Executive Officer



ALPINE SHIRE

ROAD NAMING

Alpine Shire Council, pursuant to Section 223 of the **Local Government Act 1989** and following councils ordinary meeting held on 17 December 2002, hereby gives notice of the naming of the following roads within the Alpine Shire.

Porepunkah Area

Off Mt Buffalo Road, opposite Junction Road – Barrett Lane.

Approximately 1.85km along Roberts Creek Road – McLean Lane.

Approximately 5.00km along Mt Buffalo Road – Eurobin Creek Track.

Approximately 100m along Goldies Spur Track – Swamp Wallaby Track.

Road branching east from Harris Lane, just over bridge – Rockpool Lane.

Approximately 1.0km along Harris lane heading west along Buckland River – Deans Lane.

Approximately 9km along Buckland Valley Road, heading south – Montgomery Lane.

Approximately 9km along Buckland Valley Road, heading north west – Monaghans Lane.
Germantown Area

Approximately 1.8km along Bright–Tawonga Road from Great Alpine Road – Dunstan Track.

Approximately 5.3km along Back Germantown Road heading west – Johnstone Track.

Approximately 5.3km along Back Germantown Road heading north – Harpers Lane.

Wandiligong Area

Approximately 900m along Centenary Avenue, leading to ‘The Diggings’ footbridge – Sangsters Lane.

Approximately 700m along Williams Road heading north – Tobias Track.

1.2km along Growlers Creek Road, heading south – Rowe Track.

Approximately 8km along Morses Creek Road, heading north to Sideling Track – Austin Lane.

Myrtleford Area

Road between Sewer Ponds, heading to Old Ovens Highway – Munro Lane.

Road off Clemens Lane, heading toward Ovens River approximately 800m from Buffalo River Road – McNamaras Lane.

Off Myrtleford – Yachandandah Road, approximately 1.7km before Murrays Lane – Young Lane.

Off Merriang Road, approximately 600m past Toniazzo Lane – Crameri Lane.

Coral Bank Area

Off Kiewa Valley Highway, approximately 1.7km towards Mt Beauty from Bay Creek Lane – Coral Bank Lane.

Merriang South Area

Approximately 4.8km along Merriang South Road, heading north – Merri Meadows Lane.

Ovens Area

Approximately 350m from Happy Valley Road, heading into 1 Millionth Hectare Plantation – Carly Basin Road.

Harrietville Area

Off Great Alpine Road, Freeburgh (“Pooh Corner”) – Pooh Corner Lane.

Off Stoney Creek Road heading east just after bridge – Pinch Gut Lane.

Kancoona South Area

Approximately 8km along Kancoona South Road heading east – Bowditch Road.

Happy Valley Area

Off Happy Valley Road, approximately 450m before Marascos Lane, heading east – Bridget Lane.

Tawonga Area

From start of Diggings Road, heading south – Ryder Spur Track.

Alpine Shire

Great Alpine Road, Bright 3741

Phone (03) 5755 0555

Fax (03) 5755 0525



Planning and Environment Act 1987

GREATER GEELONG PLANNING SCHEME

Notice of Preparation of an Amendment to a Planning Scheme and Notice of an Application for Planning Permit

Amendment C58

Application 1076/2002

The Greater Geelong City Council has prepared Amendment C58 to the Greater Geelong Planning Scheme and considered Application for Planning Permit 1076/2002.

The land affected by the planning scheme Amendment and the planning permit application is 2–20 Kingston Downs Drive, Ocean Grove. The land is located at the north east corner of Kingston Downs Drive and Shell Road.

The planning scheme Amendment proposes to amend the Greater Geelong Planning Scheme by:

- inserting a new Schedule to the Business 1 Zone which increases the maximum retail floorspace for a shopping centre at 2–20 Kingston Downs Drive, Ocean Grove by 3,443 square metres from 2,000 square metres to 5,443 square metres; and

- changing Clause 21.32 Ocean Grove in the Municipal Strategic Statement to acknowledge the increased retail floor area of a shopping centre at the subject site.

The Amendment will facilitate the development of the land as a neighbourhood shopping centre comprising 5,443 square metres of leasable floor area (LFA). The shopping centre will comprise a supermarket of 3,228m² LFA and 15 specialty stores of 2,215m² LFA (including a medical centre and a café of 70m²).

A planning permit application for the proposed development is being considered in conjunction with this Amendment pursuant to Section 96A of the **Planning and Environment Act 1987**. The planning permit application is for the development of the land for the shopping centre.

The person who requested the Amendment and the applicant for the planning permit is Lascorp Development Group (Aust) Pty Ltd.

You may inspect the Amendment and the permit application; any documents that support the Amendment and permit application; the explanatory report about the Amendment and application at the following locations or via the City's website:

www.geelongaustralia.com.au/comment

City of Greater Geelong, Ground Floor, 131 Myers Street, Geelong 3220; City of Greater Geelong, Ocean Grove Customer Service Centre, corner of Presidents Avenue & The Terrace, Ocean Grove 3226; Department of Sustainability and Environment, Office of Planning, 180 Fyans Street, South Geelong 3220; Department of Sustainability and Environment, Level 3 Plaza,, Nauru House, 80 Collins Street, Melbourne 3000.

This can be done during office hours and is free of charge.

Any person who may be affected by the Amendment or by the granting of the permit may make a submission to the planning authority.

The closing date for the submissions is Monday 5 May 2003. A submission must be addressed to Susan Williamson, City Planning and Special Projects Unit, City of Greater Geelong, PO Box 104, Geelong 3220.

IAN McCARTNEY
Co-Ordinator Strategic Planning

Planning and Environment Act 1987

KINGSTON PLANNING SCHEME

Notice of the Preparation of an Amendment to the Planning Scheme and Notice of an Application for a Planning Permit

Amendment C25

Planning Permit Application KP155/03

The City of Kingston has prepared Amendment C25 to the Kingston Planning Scheme.

The land affected by the Amendment is known as the former Chicquita Reserve, Levanto Street, Mentone (Lot 1 on Plan of Subdivision 315709V, Certificate of Title Volume 10087, Folio 347).

Amendment C25 replaces Amendment C24 to the Kingston Planning Scheme, which was implemented by the Minister for Planning in accordance with Section 20(4) of the **Planning and Environment Act 1987**.

Amendment C25 proposes to:

- apply a Residential 1 Zone to former Commonwealth land contained in Certificate of Title Volume 10087, Folio 347, known as the former Chicquita Reserve, Mentone;
- include the whole of the subject land within a Development Plan Overlay;
- include the whole of the subject land within an Environmental Audit Overlay.

Amendment C25 is accompanied by an application for planning permit made under Section 96A(1) of the **Planning and Environment Act 1987**. The planning permit application KP155/03 is for the redevelopment of the land. The proposed redevelopment of the land includes the following components: Construction of 63 dwellings, access road, and associated car parking on the site; provision of 29.5% of public open space; removal of native trees and vegetation from the site.

Planning Permit Application KP155/03 and the draft planning permit are being exhibited concurrently with Planning Scheme Amendment C25 under the provisions of 96A of the **Planning and Environment Act 1987**. Conditions included in the draft planning permit that accompany the planning application, respond to the application as submitted.

The City of Kingston is acting as the proponent for Amendment C25 and Planning Permit Application KP155/03. The City of Kingston may, after the exhibition process and after considering submissions received, argue a case for the Amendment in an altered form. The City of Kingston has not made a decision about Planning Permit Application KP155/03, nor determined the final conditions of the permit.

Amendment C25 and Planning Permit Application KP155/03, any documents that support the Amendment and application, are available for public inspection, free of charge, during office hours at the following places: Department of Sustainability and Environment, Planning Information Centre, Upper Plaza, Nauru House, 80 Collins Street, Melbourne 3000 and City of Kingston, Customer Service Centre, Brindisi Street, Mentone 3195.

Any person who may be affected by Amendment C25 and/or Planning Permit Application KP155/03 may make a submission to the planning authority.

Submissions must clearly state whether they pertain to Amendment C25; or Planning Permit Application KP155/03; or Amendment C25 and Planning Permit Application KP155/03.

Submissions in writing regarding Amendment C25 and/or Planning Permit Application KP155/03 must be sent to the Chief Executive Officer, City of Kingston, PO Box 1000, Mentone 3194, Attention: Rosa Zouzoulas, Strategic Planning Department, by 5.00 pm Monday 28 April 2003.

ROB SKINNER
Chief Executive Officer
City of Kingston

Planning and Environment Act 1987

KINGSTON PLANNING SCHEME

Notice of Amendment

Amendment C37

The City of Kingston has prepared Amendment C37 to the Kingston Planning Scheme.

The Amendment affects land at 25, 27, 27A, 29 and 31 White Street, Mordialloc and 3 Davey Street, Parkdale.

The Amendment proposes to rezone the land from a Business 3 Zone to a Residential 1 Zone. The Amendment also proposes to include the land at 25, 27, 27A and 29 White Street within an Environment Audit Overlay.

The Amendment is required to enable the future redevelopment of the land at 25 White Street in Mordialloc for residential purposes. As the current Business 3 Zoning of the site prohibits the development of the land for residential purposes, the site is required to be rezoned to a zone which would permit the land to be used for such purposes. Amendment C37 therefore proposes to rezone the land to a Residential 1 Zone, where a land may be used and development for the purposes of 'dwellings' subject to a planning permit being issued.

With respect to the properties at 31 White Street in Mordialloc and 3 Davey Street in Parkdale, the Amendment is required in order to ensure that the underlying zoning of these sites more appropriately reflects the existing residential use of this land.

With respect to the properties at 27, 27A and 29 White Street in Mordialloc, the Amendment is required in order to enable the possible future redevelopment of these sites for residential/mixed use style development.

The Amendment proposes to include the land at 25, 27, 27A and 29 White Street in an Environmental Audit Overlay in order to address any potential site contamination issues. It is not considered necessary to apply an Environmental Audit Overlay to 31 White Street and 3 Davey Street given that these sites are already used for residential purposes.

A copy of Amendment C37 can be inspected, free of charge, during office hours at: Department of Sustainability and Environment, Planning Information Centre, Upper Plaza, Nauru House, 80 Collins Street, Melbourne and City of Kingston, Strategic Planning Department, corner of Mentone Parade and Brindisi Street, Mentone.

Any person who is affected by the Amendment may make a submission. Submissions regarding Amendment C37 must be sent to: The Chief Executive Officer, City of Kingston, PO Box 1000, Mentone 3194 Attention: The Manager, Strategic Planning Department by 5.00 pm Wednesday 30 April 2003.

JONATHAN GUTTMANN
Manager Strategic Planning

Planning and Environment Act 1987
MELBOURNE PLANNING SCHEME

Notice of the Preparation of an Amendment to
 a Planning Scheme and Notice of an
 Application for Planning Permit
 Amendment C23

Permit Application TP 00/693

The City of Melbourne has prepared Amendment C23 to the Melbourne Planning Scheme at the request of the Royal Victorian Institute for the Blind.

The land affected by the Amendment:

- The Royal Victorian Institute for the Blind, 557–563 St.Kilda Road, Melbourne being the land situated on the north-east corner of St. Kilda Road and Moubray Street.

The land affected by the application:

- 557–563 St. Kilda Road, Melbourne being the land situated on the north-east corner of St.Kilda Road and Moubray Street. The site is currently occupied by the Royal Victorian Institute for the Blind.

The Amendment proposes to amend Map 12 of the Melbourne Planning Scheme to rezone the land from Special Use Zone 3 to Business 5 Zone.

The application is for a permit to demolish outbuildings and construct an 8 storey building and a 19 storey building and use the development for the purposes of offices, a convenience shop, café and dwellings with associated gymnasium facilities and basement car parking.

The person who requested the Amendment and the applicant for the permit is Hassell P/L on behalf of the Royal Victorian Institute for the Blind.

You may inspect the Amendment and the application; any documents that support the Amendment and the application; and the explanatory report about the Amendment and the application, free of charge, during office hours at the office of the Planning Authority, the City of Melbourne and at the Department of Sustainability and Environment at the following addresses: Department of Sustainability & Environment, Planning Information Centre, Upper Plaza, Nauru House, 80 Collins Street, Melbourne, Vic. 3000; City of Melbourne,

Development Planning Branch, 6th Floor, 200 Little Collins Street, Melbourne, Vic. 3000.

Any person who is affected by the Amendment or the granting of the permit may make a submission about the Amendment/planning permit application.

Submissions regarding the Amendment and planning permit application must be made in writing and sent to Eloise Gucciardo, Principal Officer, Development Planning Branch, City of Melbourne, GPO Box 1603M, Melbourne 3001.

The closing date for submissions is Friday 2 May 2003.

MICHAEL MALOUF
 Chief Executive Officer

Planning and Environment Act 1987
MORNINGTON PENINSULA
PLANNING SCHEME

Notice of Preparation of an Amendment
 to a Planning Scheme
 Amendment C56

Mornington Peninsula Shire Council has prepared Amendment C56 to the Mornington Peninsula Planning Scheme.

The land affected by the Amendment is: 48 Kennedy Road, Somers; 36 Coryule Street, Shoreham; 13–15 Ossett Street, Sorrento; 1A Main Street, Mornington; 64 King Street, Hastings; 3520/3522 Point Nepean Road, Sorrento; 3448/3450 Point Nepean Road, Sorrento; Hastings Soldiers Memorial, Hastings; Tyabb Soldiers Memorial, Tyabb; 6 Leonard Court, Sorrento; Schnapper Point Drive, Mornington; 3 High Street, Hastings; 3148 Point Nepean Road, Sorrento; 57–63 Station Street, Somerville.

The Amendment proposes to correct details of heritage places in the Planning Scheme, add four places to the list of heritage places, remove anomalies, and update the Planning Scheme maps.

Amendment C56 can be inspected during office hours at: Department of Sustainability and Environment, Planning Information Centre, Upper Plaza, Nauru House, 80 Collins Street, Melbourne; Mornington Peninsula Shire Council, Mornington Office – Queen Street, Mornington; Hastings Office – Marine Parade, Hastings;

Rosebud Office – Besgrove Street, Rosebud and
Somerville Office – Edward Street, Somerville.

Written submissions should be sent to: The
Manager – Strategic Planning, Mornington
Peninsula Shire Council, Private Bag 1000,
Rosebud, Vic. 3939 by the close of business on
1 May 2003.

Planning and Environment Act 1987

MOIRA PLANNING SCHEME

Notice of Preparation of Amendment

Amendment C15

The Moira Shire Council has prepared
Amendment C15 to the Moira Planning
Scheme.

The land affected by the Amendment is
CA 1, 2, 3 & 4, Section 60, Township of
Yarrawonga.

The Amendment proposes to rezone the land
from PUZ6 (Public Purpose Local Government)
to IN3Z (Industrial 3 Zone).

You may inspect the Amendment, any
documents that support the Amendment and the
explanatory report about the Amendment at the
following locations:

- at the office of the planning authority, Moira
Shire Council, 44 Station Street, Cobram;
- Yarrawonga Service Centre, 26–30 Belmore
Street, Yarrawonga;
- at the Department of Sustainability and
Environment, Regional Office, 50–52
Clarke Street, Benalla;
- and at the Department of Sustainability and
Environment, Planning Information Centre,
Upper Plaza, Nauru House, 80 Collins
Street, Melbourne.

This can be done during office hours and is
free of charge.

Any person who may be affected by the
Amendment may make a submission to the
planning authority.

The closing date for submissions is 25 April
2003. A submission must be sent to the The
Chief Executive Officer, Moira Shire Council,
PO Box 578, Cobram, Vic. 3644.

Planning and Environment Act 1987

NILLUMBIK PLANNING SCHEME

Notice of Amendment

Amendment C19

Nillumbik Shire Council has prepared
Amendment C19 to the Nillumbik Planning
Scheme and Nillumbik Shire Council is the
Planning Authority for the Amendment.

The proposed Amendment will correct a
number of minor errors and omissions that have
been identified in the planning scheme. The
proposed Amendment has six parts. Each part
relates to a separate correction, which is
described below as is the land affected by each
part of the Amendment:

- correct Planning Scheme Map 13HO (site
HO153) by extending the Heritage Overlay
to include all parcels at 139–141 Pitt
Street and 76 John Street, Eltham. This
Amendment also makes a minor correction to
the Heritage Overlay Schedule, Clause 43.01,
by adding the word “garden” and correcting
the address to “139–141 Pitt Street and
76 John Street” in the description of site
HO153. This Amendment will revoke the
interim control placed on this site as a result
of amendment C23;
- amend Map 2 of the Planning Scheme by
removing the Public Park and Recreation
Zone (PPRZ) and replacing it with the
Residential 1 Zone (R1Z) on the properties
located at 1551–1555 Main Road, Research
(Research Maternal and Child Health Centre
and Kindergarten) and 1559 Main Road,
Research (State owned public housing);
- amend Map 9 of the Planning Scheme by
removing the Residential 1 Zone (R1Z) from
the Nillumbik Cemetery located at 35 Main
Street, Diamond Creek, and replacing it with
the Public Use Zone Schedule 5 (PUZ5),
Cemetery/Crematorium;
- amend Planning Scheme Map 2 by removing
the Rural Use Zone (RUZ) from the Arthurs
Creek Cemetery located at 1165 Cemetery
Road, Arthurs Creek and replacing it with
Public Use Zone Schedule 5 (PUZ5),
Cemetery/Crematorium;
- amend Planning Scheme Map 6EAO by
removing the Environmental Audit Overlay

(EAO) from Lot 2, plan of subdivision No. PS 449408 M, 39–45 Ashley Road, Yarrambat;

- amend Planning Scheme Map 3HO by making a minor mapping change to Historic Overlay Site No.18 (HO18), 83 Burns Street, St Andrews, to align the overlay with the parcel boundary.

The Amendment can be inspected during office hours at: Nillumbik Shire Council Offices, Civic Drive, Greensborough; and Department of Sustainability and Environment, Planning Information Centre, Upper Plaza, Nauru House, 80 Collins Street, Melbourne.

Submissions about the Amendment should be in writing and must be sent to: Ms Margaret Abbey, Manager Environment and Cultural Planning, Nillumbik Shire Council, PO Box 476, Greensborough, Vic. 3088 by 22 April 2003.

CATHERINE DALE
Chief Executive Officer

Planning and Environment Act 1987

GREATER SHEPPARTON PLANNING SCHEME

Notice of Amendment

Amendment C35

The City of Greater Shepparton has prepared Amendment C35 to the Greater Shepparton Planning Scheme.

The purpose of this Amendment is to rezone land at 47 Parkside Drive, Shepparton, from Public Park and Recreation Zone (PPRZ) to Residential 1 Zone (R1Z).

The Amendment is available for public inspection, free of charge, during office hours at City of Greater Shepparton, 90 Welsford Street, Shepparton; City of Greater Shepparton Service Centre, Casey Street, Tatura and Department of Sustainability and Environment, Regional Office, 50–52 Clarke Street, Benalla and Department of Sustainability and Environment, Planning Information Centre, Upper Plaza, Nauru House, 80 Collins Street, Melbourne.

Submissions about the Amendment must be sent to Manager Planning, City of Greater Shepparton, Locked Bag 1000, Shepparton 3632, by 28 April 2003.

Dated 25 March 2003

COLIN KALMS
Manager Planning

Creditors, next-of-kin and others having claims against the estate of any of the undermentioned deceased persons are required to send particulars of their claims to State Trustees Limited, ABN 68 064 593 148, 168 Exhibition Street, Melbourne, Victoria 3000, the personal representative, on or before 29 May 2003 after which date State Trustees Limited may convey or distribute the assets having regard only to the claims of which State Trustees Limited then has notice.

BALL, Dorothy Alberta Grey, late of Auburn House Aged Care, 98 Camberwell Road, Hawthorn, Victoria 3122 and who died on 2 August 2002.

BLAKEMAN, Frederick Charles, late of 132 Chesterville Road, Cheltenham, retired, and who died on 23 January 2002.

FREEDMAN, Ethel Verna, late of 64 Stanley Street, Orbost, Victoria 3888, and who died on 13 February 2003.

GREENING, Evelyn, late of Unit 5, 410 Queen Street, Melbourne, Victoria 3000, and who died on 28 August 1996.

GREENING, Morris Leslie, late of Unit 5, 410 Queen Street, Melbourne, Victoria 3000, and who died on 5 December 2002.

JORDAN, Violet Lorraine, late of Wonthaggi & District Hospital, Graham Street, Wonthaggi, retired, and who died on 31 December 2002.

PARSONS, Robert James, late of 33 Wattle Street, Manangatang, retired, and who died on 4 November 2002.

Dated at Melbourne, 20 March 2003

LAURIE TAYLOR
Manager, Estate Management
State Trustees Limited

Creditors, next-of-kin and others having claims against the estate of any of the undermentioned deceased persons are required to send particulars of their claims to State Trustees Limited, ABN 68 064 593 148, 168 Exhibition Street, Melbourne, Victoria 3000, the personal representative, on or before 2 June 2003 after which date State Trustees Limited may convey or distribute the assets having regard only to the claims of which State Trustees Limited then has notice.

AIREY, Lorraine Mary, late of 91 William Street, St Albans, Victoria 3021, and who died on 24 February 2002.

ALLAN, Brian William, late of 4 Regent Street, Hoppers Crossing, Victoria 3029, retired and who died on 25 January 2003.

BROWNE, Ivan Anderson, late of Millward Nursing Home, 31 Blackburn Road, Doncaster, retired, and who died on 22 December 2002.

DEVINE, Timothy Francis, late of 12 Symonds Street, Bittern, technician, and who died on 5 December 2002.

EDSALL, Joan Muriel, late of Paynesville Private Nursing Home, 3 Fort King Road, Paynesville, pensioner, and who died on 23 December 2002.

JOHNSTON, Susan Joyce, late of 9 Carroll Avenue, Dandenong, pensioner, and who died on 25 January 2003.

MATTHIAS, Ralph Bernard, late of Central Park of Windsor, Punt road & Raleigh Street, Windsor, pensioner, and who died on 2 February 2003.

ROONEY, Constance, late of 18 Sheeriff Rise, Pakenham, Victoria, retired, and who died on 17 January 2003.

Dated at Melbourne, 24 March 2003

Laurie Taylor
Manager, Estate Management
State Trustees Limited

EXEMPTION

Application No. A59 of 2003

The Victorian Civil and Administrative Tribunal has considered an application, pursuant to Section 83 of the **Equal Opportunity Act 1995** by Anglican Community Care Incorporated.

The application for exemption is to enable the applicant to advertise for and appoint two male workers and two female workers, at any given time, in the area of Children's Contact Services.

Upon reading the material submitted in support of the application the Tribunal is satisfied that it is appropriate to grant an exemption from Sections 13, 100 and 195 of the Act to enable the applicant to appoint two male

and two female workers, at any time, in the area of Children's Contact Services.

In granting this exemption the Tribunal noted:

- the Children's Contact Services requires workers to facilitate handover of children between separated parents for the purpose of contact visits;
- staff employed by the Children's Contact Services may from time to time, be required, by Orders of the Family Court of Australia, to supervise contact visits occurring at the Children's Contact Centre where there are allegations of family violence, abuse or other issues of safety or suitability;
- staff employed by the Children's Contact Services may be required to supervise contact visits where a parent may be suffering from a mental illness;
- the Tribunal notes that Children's Contact Services has found it advantageous to have a male staff member on duty with a female worker at all sessions;
- the Tribunal finds the grant of the exemption would, along with other measures, contribute to the safety and security of children, their parents and other staff.

The Tribunal hereby grants an exemption to the applicant from the operation of Sections 13, 100 and 195 of the **Equal Opportunity Act 1995** to enable the applicant to appoint two male workers and two female workers, at any given time, in the area of Children's Contact Services.

This exemption is to remain in force from the day on which notice of the exemption is published in the Government Gazette until 28 March 2006.

Dated 18 March 2003

Mrs M. URQUHART
Deputy President

EXEMPTION

Application No. A60/2003

The Victorian Civil and Administrative Tribunal (the Tribunal) has considered an application, pursuant to Section 83 of the **Equal Opportunity Act 1995** (the Act) by St. Luke's Anglicare.

The application for exemption is to enable the applicant to advertise for and employ women only to facilitate training to female community health workers to enable them to deliver programs to women with anxiety and depression; and to enable the applicant to conduct Strength Building Programs for women only who have a primary diagnosis of depression and anxiety.

Upon reading the material submitted in support of the application, the Tribunal is satisfied that it is appropriate to grant an exemption from Sections 13, 42, 100 and 195 of the Act to enable the applicant to advertise for and employ women only to facilitate training to female community health workers to enable them to deliver programs to women with anxiety and depression and to enable the applicant to conduct Strength Building Programs for women only who have a primary diagnosis of depression and anxiety.

In granting this exemption the Tribunal noted:

- Allowing women only to facilitate groups for vulnerable women with depression and anxiety helps create a safe environment for women who have been abused thus providing better outcomes.
- Stories of abuse are a consistent, dominant theme amongst rural women with anxiety and depression who have participated in Strength Building Programs.
- A variety of factors unique to women's lives are suspected to play a role in developing depression, including reproductive, hormonal, genetic or other biological factors, abuse and oppression.
- The abuse of women comes from inequalities of power between men and women. Domestic violence and domestic abuse are now the leading cause of injury in women.
- The sharing of personal stories is a critical element of the Strength Building Program for women with anxiety and depression and an all-female group, including the facilitator, is essential in order to create a friendly, non-threatening environment.
- An essential element of the process is that women are able to identify and express their issues in a non-threatening, safe program.

- Being gender specific is a key to providing an environment that promotes safety and is non-threatening.

The Tribunal hereby grants an exemption to the applicant from the operation of Sections 13, 42, 100 and 195 of the Act to enable the applicant to advertise for and employ women only to facilitate training to female community health workers to enable them to deliver programs to women with anxiety and depression; and to enable the applicant to conduct Strength Building programs for women only who have a primary diagnosis of depression and anxiety.

This exemption is to remain in force from the day on which notice of the exemption is published in the Government Gazette until 27 March 2006.

Dated 19 March 2003

Mrs M. J. URQUHART
Deputy President

Department of Treasury and Finance
SALE OF CROWN LAND
BY PUBLIC AUCTION

Date of Auction: Friday 11 April 2003 at 2.00 p.m. on site.

Reference: 99/02101.

Address of Property: Beveridge Street, Ararat.

Crown Description: Crown Allotment 6, Section 115, Township of Ararat.

Terms of Sale: Deposit 10%, Balance 60 days.

Area: 9284m².

Officer Co-ordinating Sale: Garry McKenzie, Garry McKenzie & Associates Pty Ltd, 1st Floor, City Centre Arcade, 315 Sturt Street, Ballarat, Vic. 3350.

Selling Agent: Wesfarmers Landmark Real Estate, 90 Barkly Street, Ararat, Vic. 3377.

JOHN LENDERS MP
Minister for Finance

Children's Services Act 1996
NOTICE OF EXEMPTION

I, Sherryl Garbutt, Minister for Community Services, pursuant to section 6 of the **Children's Services Act 1996**, (the Act) declare that Lorne Fig Tree Community House (Children's Services Licence number 10015) is exempt from Regulation 24 of the Children's Services Regulations 1998 ("Regulation") in relation to the qualified staff member requirement.

The exemption is granted subject to the conditions that at all times when children are being cared for or educated by the service, the proprietor must ensure that:

1. the staff:child ratios stipulated in regulation 24 are met;
2. only one less qualified staff member is caring for or educating children than the qualified staff; ratios stipulated in regulation 24; and
3. at least one staff member is currently enrolled and attending a post graduate secondary early childhood qualification course which has been approved by the Secretary to the Department of Human Services;
4. a monitoring and mentor system is implemented to support the staff member employed to care and educate children at the service.

This exemption remains in place until 31 December 2003.

Dated 18 March 2003

HON SHERRYL GARBUTT MP
Minister for Community Services

Conservation, Forests and Lands Act 1987

NOTICE OF MAKING OF LAND MANAGEMENT CO-OPERATIVE AGREEMENTS

Notice is given under Section 80 of the **Conservation, Forests and Lands Act 1987** that Land Management Co-operative Agreements have been entered into by the Secretary to the Department of Natural Resources and Environment with the following people:

- (a) Craig Reginald Lloyd, Jane Helen Lloyd and Evan Owen Newcomen (Crown Allotments 5 and 2 (parts), Parish of Eumana);
- (b) Thomas Michael Phillip Cook (Crown Allotments 1 and 19, Parish of Angora);
- (c) Andrew Ian Nicholas and Rhonda Dianne Nicholas (Crown Allotments 6B and BE, Parish of Hinno-Munjie);
- (d) Albert John Ah Sam (Crown Allotments 111 and 168, Parish of Cobungra);
- (e) Tommie Johnston (Lots 1, 2 and 3 of TP404805R, Parish of Cobungra);

- (f) Tommie Johnston and Annette Lesley Johnston (Lots 3 and 4 of TP118157V).

Copies of the agreements are available for public inspection between the hours of 9.00 am and 5.00 pm at the following offices of the Department of Natural Resources and Environment: Bairnsdale Office, Department of Natural Resources and Environment, 73 Calvert Street, Bairnsdale 3875 and Legislation Services Branch, Department of Natural Resources and Environment, Level 16, 8 Nicholson Street, East Melbourne 3002.

CHLOE MUNRO
Secretary

Country Fire Authority Act 1958

VARIATION OF FIRE DANGER PERIOD

In pursuance of the powers conferred by Section 4 of the **Country Fire Authority Act 1958**, I, Neil Graeme Bibby, Acting Chief Executive Officer of the Country Fire Authority, after consultation with the Secretary to the Department of Sustainability and Environment, hereby vary the declaration of the Fire Danger Periods previously published in the Government Gazette by declaring that such Fire Danger Periods shall end in respect of the undermentioned Municipal Districts of Municipalities or parts of Municipalities specified.

To terminate from 0100 hours 31 March 2003:

Baw Baw Shire Council, South Gippsland Shire Council.

N. BIBBY
Acting Chief Executive Officer

Electricity Industry Act 2000

NOTIFICATION OF VARIATION TO LICENCE

The Essential Services Commission gives notice under Section 30 of the **Electricity Industry Act 2000** that it has, pursuant to Section 29(1)(b) of the Act, varied the electricity transmission licence of the Victorian Energy Networks Corporation to amend Clause 6A and the definition of Special Power Payments Scheme to clarify that they apply to the Network Tariff Rebate scheme.

A copy of the licence may be obtained from the Commission's website located at <http://www.esc.vic.gov.au> or by contacting the Essential Services Commission, 2nd Floor, 35 Spring Street, Melbourne 3000 telephone (03) 9651 0222.

Dated 26 March 2003

JOHN C. TAMBLYN
Chairperson

The determination takes effect on and from the date on which this notice is published in the Government Gazette.

A copy of the determination is available on the Commission's website located at <http://www.esc.vic.gov.au> or a copy can be obtained by calling Ms Julie Schmidt on (03) 9651 0231.

JOHN C. TAMBLYN
Chairperson

Essential Services Commission Act 2001

NOTICE OF DETERMINATION

The Essential Services Commission ("Commission") gives notice under Section 35(2) of the **Essential Services Commission Act 2001** (Vic) that it has, pursuant to Section 68(8)(b)(ii) of the **Electricity Industry Act 2000** (Vic), made a determination in respect of the proposed acquisition of the electricity generation business of Southern Hydro by International Power plc.

The Commission has determined that it is satisfied that the Australian Competition and Consumer Commission ("ACCC") has considered the proposed acquisition of Southern Hydro by International Power and that the ACCC has notified International Power that it does not intend to take action in relation to the acquisition under Section 50 of the **Trade Practices Act 1974** (Cth).

The effect of this determination is that the proposed acquisition of Southern Hydro by International Power would not represent a prohibited interest under Section 68 of the **Electricity Industry Act 2000**.

As the ACCC has reserved the right to re-open the matter should new information come to its attention, or should it become aware that some of the information provided by International Power is incorrect or incomplete, the Commission has noted in correspondence to International Power that, pursuant to Section 75(4) of the **Electricity Industry Act 2000**, the Commission may revoke or vary the determination by notice in writing served on International Power. The Commission may exercise this power if circumstances change such that the information on which the determination was based is no longer considered sufficient by the Commission.

Essential Services Commission Act 2001

NOTICE OF DETERMINATION

The Essential Services Commission ("Commission") gives notice under Section 35(2) of the **Essential Services Commission Act 2001** (Vic) that it has, pursuant to Section 68(8)(b)(ii) of the **Electricity Industry Act 2000** (Vic), made a determination in respect of the proposed acquisition of the electricity generation business of Southern Hydro by CLP Power International Limited ("CLPPI").

The Commission has determined that it is satisfied that the Australian Competition and Consumer Commission ("ACCC") has considered the proposed acquisition of Southern Hydro by CLPPI and that the ACCC has notified CLPPI that it does not intend to take action in relation to the acquisition under Section 50 of the **Trade Practices Act 1974** (Cth).

The effect of this determination is that the proposed acquisition of Southern Hydro by CLPPI would not represent a prohibited interest under Section 68 of the **Electricity Industry Act 2000**.

As the ACCC has reserved the right to re-open the matter should new information come to its attention, or should it become aware that some of the information provided by CLPPI is incorrect or incomplete, the Commission has noted in correspondence to CLPPI that, pursuant to Section 75(4) of the **Electricity Industry Act 2000**, the Commission may revoke or vary the determination by notice in writing served on CLPPI. The Commission may exercise this power if circumstances change such that the information on which the determination was based is no longer considered sufficient by the Commission.

The determination takes effect on and from the date on which this notice is published in the Government Gazette.

A copy of the determination is available on the Commission's website located at <http://www.esc.vic.gov.au> or a copy can be obtained by calling Ms Julie Schmidt on (03) 9651 0231.

JOHN C. TAMBLYN
Chairperson

Essential Services Commission Act 2001

NOTICE OF DETERMINATION

The Essential Services Commission ("Commission") gives notice under Section 35(2) of the **Essential Services Commission Act 2001** (Vic) that it has, pursuant to Section 68(8)(b)(ii) of the **Electricity Industry Act 2000** (Vic), made a determination in respect of the proposed acquisition of the electricity generation business of Southern Hydro by The Australian Gas Light Company ("AGL").

The Commission has determined that it is satisfied that the Australian Competition and Consumer Commission ("ACCC") has considered the proposed acquisition of Southern Hydro by AGL and that the ACCC has notified AGL that it does not intend to take action in relation to the acquisition under Section 50 of the **Trade Practices Act 1974** (Cth).

The effect of this determination is that the proposed acquisition of Southern Hydro by AGL would not represent a prohibited interest under Section 68 of the **Electricity Industry Act 2000**.

As the ACCC has reserved the right to re-open the matter should new information come to its attention, or should it become aware that some of the information provided by AGL is incorrect or incomplete, the Commission has noted in correspondence to AGL that, pursuant to Section 75(4) of the **Electricity Industry Act 2000**, the Commission may revoke or vary the determination by notice in writing served on AGL. The Commission may exercise this power if circumstances change such that the information on which the determination was based is no longer considered sufficient by the Commission.

The determination takes effect on and from the date on which this notice is published in the Government Gazette.

A copy of the determination is available on the Commission's website located at <http://www.esc.vic.gov.au> or a copy can be obtained by calling Ms Julie Schmidt on (03) 9651 0231.

JOHN C. TAMBLYN
Chairperson

Land Acquisition and Compensation Act 1986

FORM 7 S.21
Reg. 16

Notice of Acquisition

Compulsory Acquisition of Interest in Land

The Roads Corporation (VicRoads), declares that by this notice it acquires the following interest in the land described as part of Lot C on Plan of Subdivision 422068L, Parish of Kalkallo comprising 3.442 hectares and being land described in Certificate of Title Volume 10563, Folio 924, shown as Parcel 45 on Survey Plan 20167C.

Interest Acquired: That of Lensworth Highlands Pty Ltd (formerly Lensworth Craigieburn Pty Ltd) and all other interests.

Published with the authority of VicRoads.

Dated 27 March 2003

For and on behalf of VicRoads:
GERRY TURNER,

Manager Property Services Department

Land Acquisition and Compensation Act 1986

FORM 7 S.21
Reg. 16

Notice of Acquisition

Compulsory Acquisition of Interest in Land

The Roads Corporation (VicRoads), declares that by this notice it acquires the following interest in the land described as part of Lot D on Plan of Subdivision 427966Y, part of Lot 1158 on Plan of Subdivision 425243D and part of Lot 1051 on Plan of Subdivision 425241H, Parishes of Kalkallo and Yuroke, comprising 1.8852 hectares and being land described in Certificates of Title Volume 10495, Folio 621, Volume 10683, Folio 363, and Volume 10636, Folio 397, shown as Parcels 61, 62 and 63 on Survey Plan 20168A.

Interest Acquired: That of Adamur Pty Ltd and all other interests.

Published with the authority of VicRoads.

Dated 27 March 2003

For and on behalf of VicRoads:
GERRY TURNER,
Manager Property Services Department

Nurses Act 1993

On 13 March 2003, a panel appointed by the Nurses Board of Victoria, found that Christine Sewell, identification number 119793, registered in division 1, has engaged in unprofessional conduct of a serious nature.

The panel determined that:

1. Pursuant to Section 48(2)(c) **Nurses Act 1993**, the nurse be reprimanded.
2. Pursuant to Section 48(2)(e) of the Act, the following conditions, limitations or restrictions (“conditions”) be placed on the nurse’s registration, with effect from 20 March 2003, until removed pursuant to paragraph 3 of this determination.
 - (a) The nurse must consult and undergo counselling for at least 12 months with an appropriately qualified health professional (“counsellor”) approved in writing by the Board, such counselling to commence by 14 April 2003, and to occur at least once a month or more frequently if the counsellor so recommends.
 - (b) With her application to remove these conditions, the nurse must provide the Board with a written report from the counsellor of the counselling pursuant to sub-paragraph (a), which report must be satisfactory to the Board.
3. After 13 April 2004, the nurse may apply in writing to the Board for removal of the conditions imposed pursuant to paragraph 2. If the Board is then satisfied that she has complied with those conditions, then they must be removed.

LOUISE MILNE-ROCH
Chief Executive Officer

Penalty Interest Rate Act 1983

PENALTY INTEREST RATE

The penalty interest rate fixed by the Attorney-General under the **Penalty Interest Rate Act 1983**, commencing on 24 March 2003 is 11% per annum. The rate was previously fixed at 11.5%.

Plant Health and Plant Products Act 1995

NOTICE OF EXTENSION

Order Prohibiting or Restricting the Entry or Importation of Lupin into Victoria

I, Bob Cameron, Minister for Agriculture give notice that the Order in force under section 24 of the **Plant Health and Plant Products Act 1995** dated 28 March 2001 prohibiting or restricting the entry or importation of lupin into Victoria is extended for a further period of 12 months.

The Order prohibits subject to conditions or restricts the entry or importation of any plant or plant product of *Lupinus* species and any agricultural equipment or package that has been used with that species so as to prevent the introduction or spread of the exotic disease lupin anthracnose *Colletotrichum gloesporidioides* (severe strain) into Victoria.

A copy of the Order may be obtained by contacting the Plant Standards Branch on (03) 9210 9390.

Dated 24 March 2003

BOB CAMERON MP
Minister for Agriculture

Retirement Villages Act 1986

SECTION 39

Cancellation of Retirement Village Notice

I hereby declare that notice No W400894T dated 11 November 1999, pursuant to section 9 of the **Retirement Villages Act 1986**, is cancelled in so far as it affects Certificate of Title Volume 10632 Folio 595 under the **Transfer of Land Act 1958**.

Dated 18 March 2003

Dr DAVID COUSINS
Director of Consumer Affairs Victoria

Retirement Villages Act 1986

SECTION 32

Extinguishment of Charge

I hereby declare that charge No W40095Q dated 11 November 1999, pursuant to section 29 of the **Retirement Villages Act 1986**, is extinguished in so far as it affects Certificate of Title Volume 10632 Folio 595 under the **Transfer of Land Act 1958**.

Dated 18 March 2003

Dr DAVID COUSINS
Director of Consumer Affairs Victoria

Subordinate Legislation Act 1994

PRIVATE AGENTS REGULATIONS 2003

Notice of Decision under Section 12

The proposed Private Agents Regulations 2003 and Regulatory Impact Statement have been advertised for public comment and a number of submissions were received.

Following consideration of the submissions, I now give notice of my intention to proceed with the making of the proposed Regulations, subject to some amendments.

ANDRÉ HAERMMEYER
Minister for Police
and Emergency Services

Subordinate Legislation Act 1994NOTICE OF PREPARATION OF
REGULATORY IMPACT STATEMENTLivestock Disease Control (Amendment)
Regulations 2003

Notice is given that, in accordance with section 11 of the **Subordinate Legislation Act 1994**, a Regulatory Impact Statement (RIS) has been prepared in relation to the Livestock Disease Control (Amendment) Regulations 2003.

The reasons for and primary objectives of the proposed Regulations are to:

- strengthen the existing Regulations in providing for the eradication, prevention and control of diseases in livestock;
- facilitate operation of the National Livestock Identification Scheme in Victoria; and

- ensure the Victorian list of notifiable diseases meets national agreement.

The RIS assesses the impacts, costs and benefits of the proposed Regulations. Costs identified are outweighed by the benefits, including support for market access, reduction of risk of diseased meat and milk being processed for human consumption, quick and accurate tracking of cattle in the event of a disease or residue incident, provision of carcass feedback to producers, and potential saving in staff costs.

The RIS also discusses possible alternatives to the proposed Regulations. Because of the nature of most of the issues covered by the Regulations, feasible alternatives have been difficult to identify and are not considered to achieve the objectives.

Copies of the RIS and the proposed Regulations may be obtained by contacting the Chief Veterinary Officer's Unit on 9217 4248, or on the internet at <http://www.nre.vic.gov.au/ris>

Public comments are invited on the RIS and accompanying Regulations. All comments must be in writing and be sent to Miss Hilary Pope, Project Officer, Chief Veterinary Officer's Unit, Department of Primary Industries, 475 Mickleham Road, Attwood, Victoria 3049 (hilary.pope@nre.vic.gov.au) by no later than 5.00 pm, Friday 25 April 2003.

Dated 18 March 2003

BOB CAMERON MP
Minister for Agriculture

**Trans-Tasman Mutual Recognition
(Victoria) Act 1998**ENDORSEMENT OF REGULATIONS
MADE UNDER THE TRANS-TASMAN
MUTUAL RECOGNITION ACT 1997 OF
THE COMMONWEALTH

I, Stephen Phillip Bracks, as the designated person for the State of Victoria and in accordance with Section 43 of the **Trans-Tasman Mutual Recognition Act 1997** of the Commonwealth, endorse the proposed regulations set out in Appendix A for the purposes of Sections 43(1) and 48(5) of that Act.

APPENDIX A

Trans–Tasman Mutual Recognition
Amendment Regulations 2003 (No.)¹

- 1 Name of Regulations
These Regulations are the Trans–Tasman Mutual Recognition Amendment Regulations 2003 (No.).
- 2 Commencement
These Regulations commence on gazettal.
- 3 Amendment of Trans–Tasman Mutual Recognition Regulations 1999
Schedule 1 amends the Trans–Tasman Mutual Recognition Regulations 1999.
- 4 Amendment of **Trans–Tasman Mutual Recognition Act 1997**
Schedule 2 amends the **Trans–Tasman Mutual Recognition Act 1997**.

SCHEDULE 1

Amendment of Trans–Tasman Mutual
Recognition Regulations 1999 (Regulation 3)

[1] Regulation 5

- omit
30 April 2003.
insert
30 April 2004.

SCHEDULE 2

Amendment of **Trans–Tasman Mutual
Recognition Act 1997** (Regulation 4)

[1] Schedule 3, Clause 2

- omit everything after
Occupational Health and Safety
Regulations of the Australian Capital
Territory
insert

Trade Practices Act 1974 of the Commonwealth, Division 1A of Part V, to the extent that it relates to the regulation of, or issues in relation to, child restraints for motor vehicles

Fair Trading Act 1987 of New South Wales, Sections 26, 30, 31 and 38, to the extent that those sections relate to the regulation of child restraints for motor vehicles

Fair Trading Act 1989 of Queensland, Sections 81, 83, 85 and 85A, to the extent that those sections relate to the regulation of child restraints for motor vehicles

Consumer Affairs Act 1971 of Western Australia, Sections 23Q, 23R and 23U, to the extent that those sections relate to the regulation of child restraints for motor vehicles

Fair Trading Act 1987 of Western Australia, Sections 50 and 59, to the extent that those sections relate to the regulation of child restraints for motor vehicles.

NOTES

1. These Regulations amend (in Schedule 1) Statutory Rules 1999 No. 60, as amended by 2000 No. 51; 2001 No. 75; 2002 No. 78. These Regulations also amend (in Schedule 2) Act No. 190, 1997, as amended by Statutory Rules 1999 No. 60; Act No. 118, 1999; Statutory Rules 2000 No. 51; 2001 Nos. 75 and 221; 2002 No. 78.
2. Notified in the Commonwealth of Australia Gazette on 2003.

Wildlife Act 1975

WILDLIFE (GAME) REGULATIONS 2001

Notification of locations, opening times and requirements at checking stations for Hog Deer

The Secretary to the Department of Sustainability and Environment –

- (a) gives notice under regulation 54(2) of the Wildlife (Game) Regulations 2001 (the Regulations) that the checking stations for the purpose of recording biological, physical and other information about Hog Deer taken by hunters during the 2003 open season are located at the address specified in the Schedule and are open at the times specified in the Schedule; and
- (b) nominates under regulation 54(1) of the Regulations the places specified in the Schedule below as checking stations for the purpose of recording biological, physical and other information about Hog Deer taken by hunters during the 2003 open season; and
- (c) requires under regulation 54(3)(b) of the Regulations that upon taking a Hog Deer carcass to a checking station under regulation 54(3)(a) of those Regulations, hunters must provide the jawbone from each Hog Deer carcass for the purpose of examination for any disease or disorder.

SCHEDULE

Bairnsdale: 11 Morekena Crescent, Bairnsdale.

Hours of operation – By appointment only. Weekdays before 8 am, after 5 pm, weekends all hours. Telephone number – 0427 524 941.

Golden Beach: 906 Dolphin Avenue, Golden Beach.

Hours of operation – By appointment only. Saturdays and Sundays 10 am to 9 pm, Mondays 10 am to 12 pm, Tuesdays to Thursdays 5 pm to 9 pm, Fridays 1 pm to 9 pm. Telephone number – (03) 5146 3217.

Leongatha: Leongatha Kitchens and Building Supplies, 25 Hughes Street, Leongatha.

Hours of operation – By appointment only. Seven days a week, 8 am to 9 pm. Business and after hours telephone number – (03) 5662 3736.

Sunday Island: Sunday Island (members of Para Park Co-operative Game Reserve Ltd only).

Hours of operation – all hours. Telephone number – (03) 5182 5959.

NOTE: The open season for Hog Deer is from 30 minutes before sunrise on the first day in April (1 April 2003) until 30 minutes after sunset on the last day of April (30 April 2003).

By authority, the seal of the Secretary to the Department of Sustainability and Environment was affixed to this notice on 21 March 2003.

by PROF LYND SAY NEILSON
Secretary

Witness
H. E. GWILLIAM

Transport Act 1983

ROAD DECLARATIONS AND DEDICATIONS

The Roads Corporation pursuant to the **Transport Act 1983**, upon publication of this notice declares, varies or rescinds the declaration of the roads or parts of the roads, as described in the Schedule and on the plans attached, and further declares that the roads or parts of the roads which are declared by this notice are fit to be used as a public highway and are now absolutely dedicated to the public for use as a public highway within the meaning of any law now or hereafter in force.

STATE HIGHWAY

- a) The part of Western Highway in the City of Maribyrnong identified by hatching in the plan numbered GP 19044. The road is declared as described in the legend on the said plan.

MAIN ROAD

- b) Those parts of Blackburn Road in the City of Monash identified by hatching in the plan numbered GP 19962. The road or parts of the road are declared as described in the legend on the said plan.
- c) The part of Boundary Road in the Cities of Brimbank & Wyndham identified by hatching in the plan numbered GP 18610. The road is declared as described in the legend on the said plan.
- d) Those parts of Dohertys Road in the City of Wyndham identified by hatching in the plan numbered GP 19502. The road or parts of the road are declared as described in the legend on the said plan.
- e) Those parts of Waterdale Road in the City of Banyule identified by hatching in the plans numbered GP 19131 and GP 19132. The road or parts of the road are declared as described in the legend on the said plans.

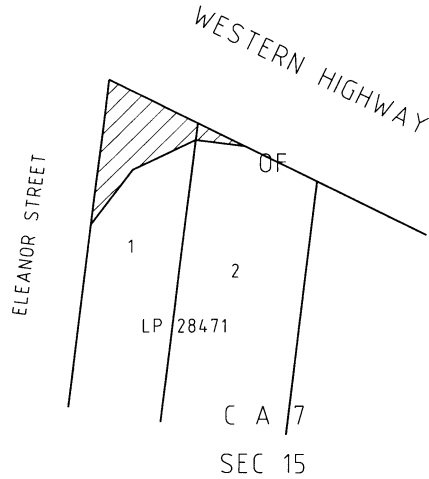
ROAD

- f) The Roads in the Cities of Maribyrnong & Yarra identified by hatching in the plans numbered GP 18685 and GP 19597. The roads are declared as described in the legend on the said plans.


ROADS CORPORATION
STATE HIGHWAY
WESTERN HIGHWAY
CITY OF MARIBYRNONG

PARISH

GP 19044
Compiled from
SP19044

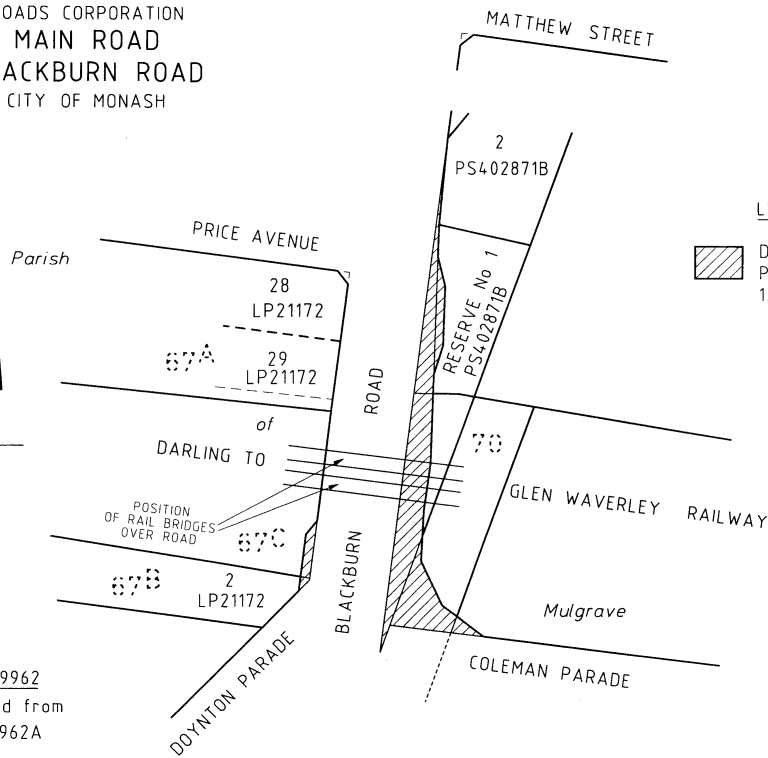



CUT PAW PAW

 DECLARE
Parcels 1 & 2 on SP19044

ROADS CORPORATION
MAIN ROAD
BLACKBURN ROAD
CITY OF MONASH

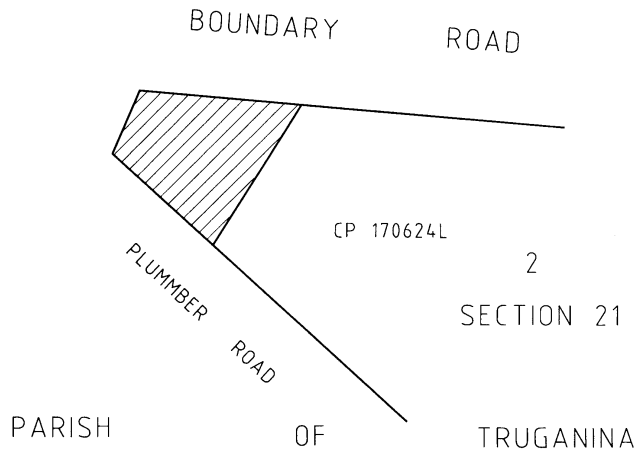
GP 19962
Compiled from
SP19962A



LEGEND
 DECLARE
Parcels 1 - 6 &
13 on SP19962A.

ROADS CORPORATION
MAIN ROAD
BOUNDARY ROAD
CITY OF BRIMBANK
CITY OF WYNDHAM

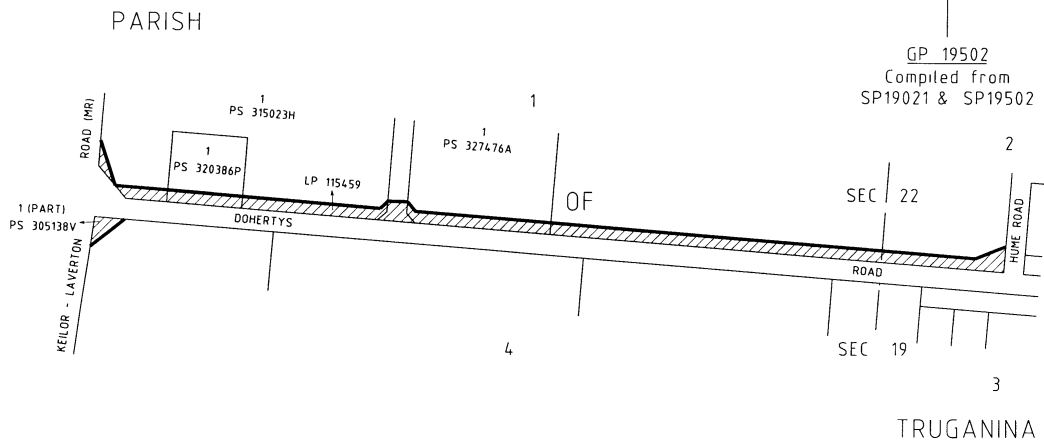
GP 18610
Compiled from
SP18610



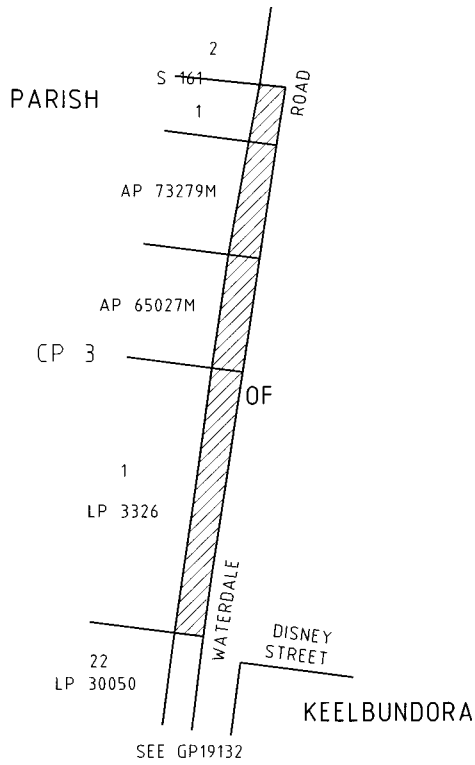
DECLARE
Parcel 1 on SP18610

ROADS CORPORATION
MAIN ROAD
DOHERTYS ROAD
CITY OF WYNDHAM

DECLARE
Parcel 1 on SP19021
Parcels 1, 2, 3, 5, 7, 9, 11, 63 & 68 on SP19502




GP 19502
Compiled from
SP19021 & SP19502

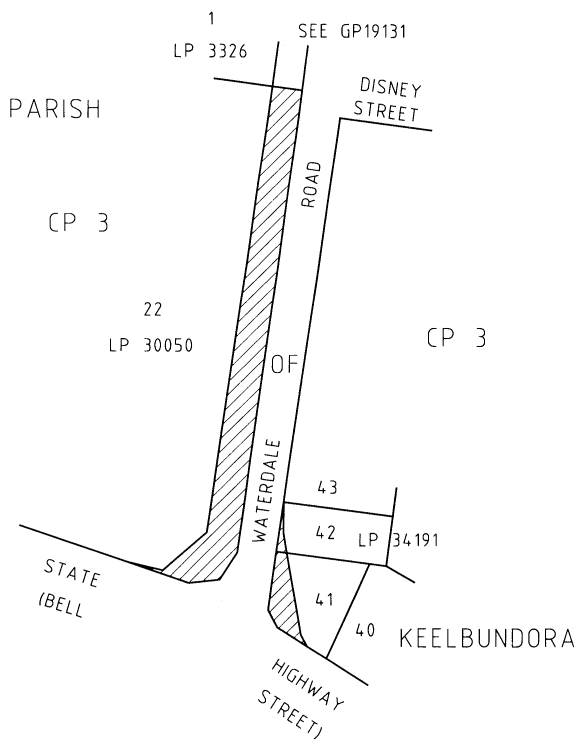


ROADS CORPORATION
 MAIN ROAD
 WATERDALE ROAD
 CITY OF BANYULE




GP 19131
 Compiled from
 SP19131


 DECLARE
 Parcels 1 - 4 on SP19131



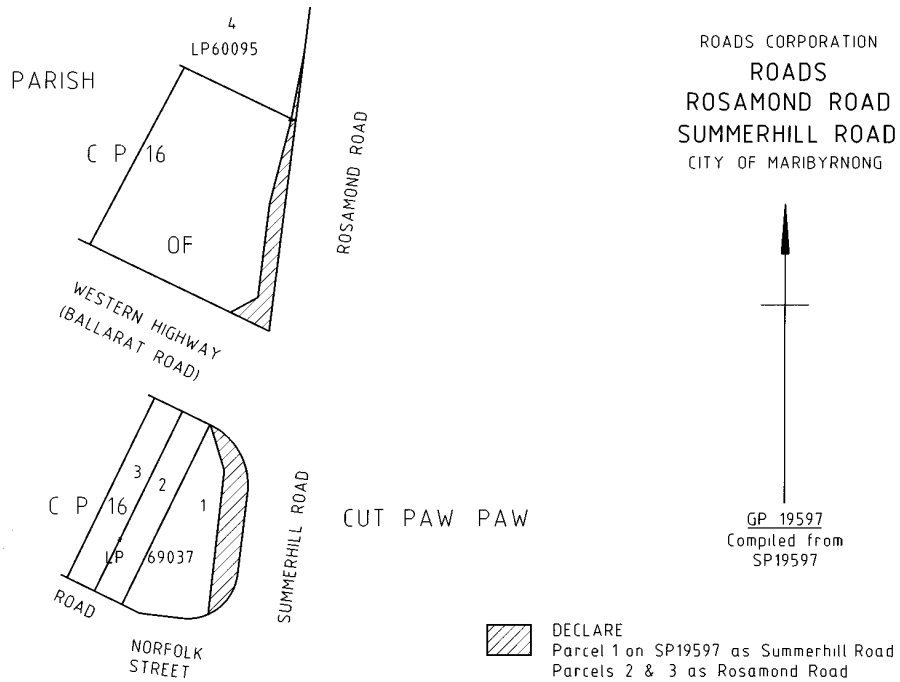
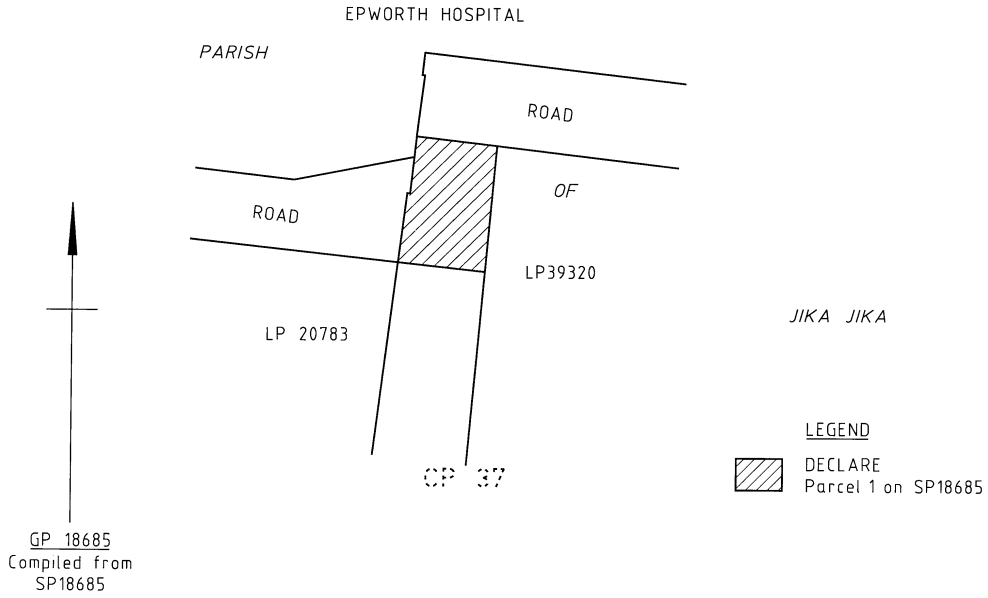
ROADS CORPORATION
 MAIN ROAD
 WATERDALE ROAD
 CITY OF BANYULE



GP 19132
 Compiled from
 SP19132

 DECLARE
 Parcels 1, 2 & 3 on SP19132

ROADS CORPORATION
ROAD
CITY OF YARRA



Dated 21 March 2003

DAVID ANDERSON
Chief Executive
Roads Corporation

Transport Act 1983**ROAD DECLARATIONS AND DEDICATIONS**

The Roads Corporation pursuant to the **Transport Act 1983**, upon publication of this notice declares, varies or rescinds the declaration of the roads or parts of the roads, as described in the Schedule and on the plans attached, and further declares that the roads or parts of the roads which are declared by this notice are fit to be used as a public highway and are now absolutely dedicated to the public for use as a public highway within the meaning of any law now or hereafter in force, and furthermore authorises the access point shown on the attached plans and described in the Schedule below.

FREEWAY

- a) Those parts of the Eastern Freeway in the Cities of Boroondara, Manningham & Whitehorse identified by hatching in the plans numbered GP 19546, GP 19700, GP 19711, GP 19717A, GP 19735, GP 19736, GP 19544A, GP 19545A, GP 19547, GP 19549, GP 19701, GP 19703, GP 19711A, GP 19713, GP 19733, GP 19734, GP 19735A, and GP 19736C. The road or parts of the road are either declared or rescinded as described in the legend on the said plan.

SCHEDULE

Plan No. (Identifier)	Purpose of Access Point	Authorised Users
GP 19703 (AA)	Service access to main sewer	Yarra Valley Water
The access points are authorised for the time being only and the Roads Corporation may withdraw the authorisation at any time it so desires.		

STATE HIGHWAY

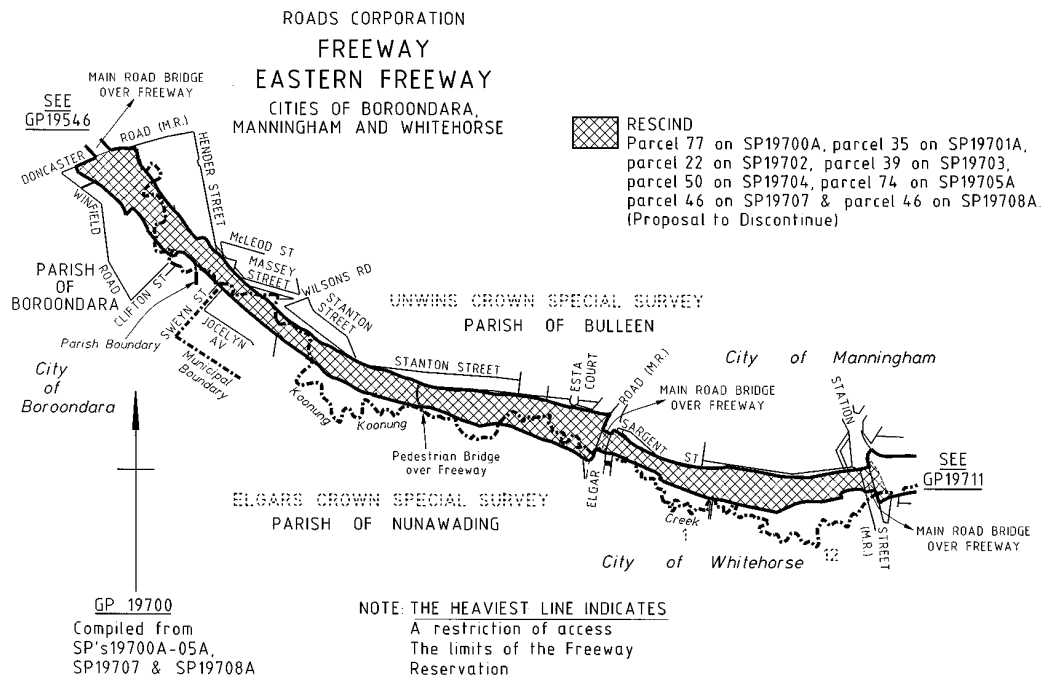
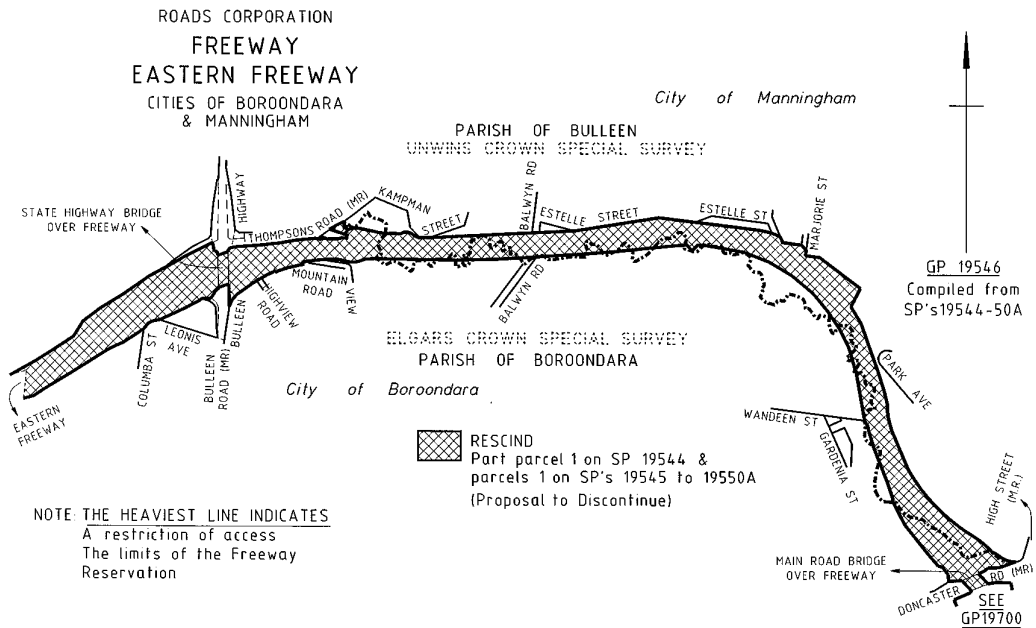
- b) Those parts of Springvale Road in the Cities of Manningham & Whitehorse identified by hatching in the plans numbered GP 19736A and GP 19736B. The road or parts of the road are either declared or rescinded as described in the legend on the said plans.

MAIN ROAD


- c) Those parts of Thompsons Road in the City of Manningham identified by hatching in the plan numbered GP 19545. The road or parts of the road are either declared or rescinded as described in the legend on the said plan.
- d) Those parts of Blackburn Road in the Cities of Manningham & Whitehorse identified by hatching in the plans numbered GP 19733A and GP 19733B. The road or parts of the road are either declared or rescinded as described in the legend on the said plans.
- e) Those parts of Doncaster–Mordialloc Road in the Cities of Manningham & Whitehorse identified by hatching in the plans numbered GP 19714 and GP 19714A. The road or parts of the road are either declared or rescinded as described in the legend on the said plans.
- f) Those parts of Station Street in the Cities of Manningham & Whitehorse identified by hatching in the plans numbered GP 19708. The road or parts of the road are either declared or rescinded as described in the legend on the said plan.
- g) Those parts of Elgar Road in the Cities of Manningham & Whitehorse identified by hatching in the plan numbered GP 19706. The road or parts of the road are either declared or rescinded as described in the legend on the said plan.
- h) Those parts of Doncaster Road in the Cities of Manningham & Boroondara identified by hatching in the plan numbered GP 19550. The road or parts of the road are either declared or rescinded as described in the legend on the said plan.

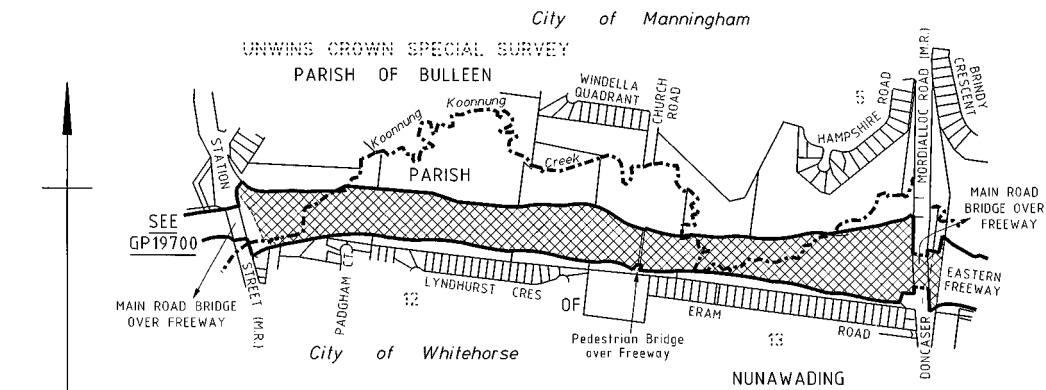
ROAD

- i) The Roads in the Cities of **Boroondara, Manningham & Whitehorse** identified by hatching in the plans numbered **GP 19545C, GP 19546A, GP 19703A, GP 19705B, GP 19707** and **GP 19708A**. The roads are declared as described in the legend on the said plans.



ROADS CORPORATION
FREEWAY
EASTERN FREEWAY
 CITIES OF MANNINGHAM
 AND WHITEHORSE


 RESCIND
 Parcel 29 on SP19710, parcel 9 on SP19711,
 parcel 20 on SP19712, parcel 29 on SP19713
 & parcels 1 & 2 on SP19714
 (Proposal to Discontinue)



GP 19711
 Compiled from
 SP'S 19710-14

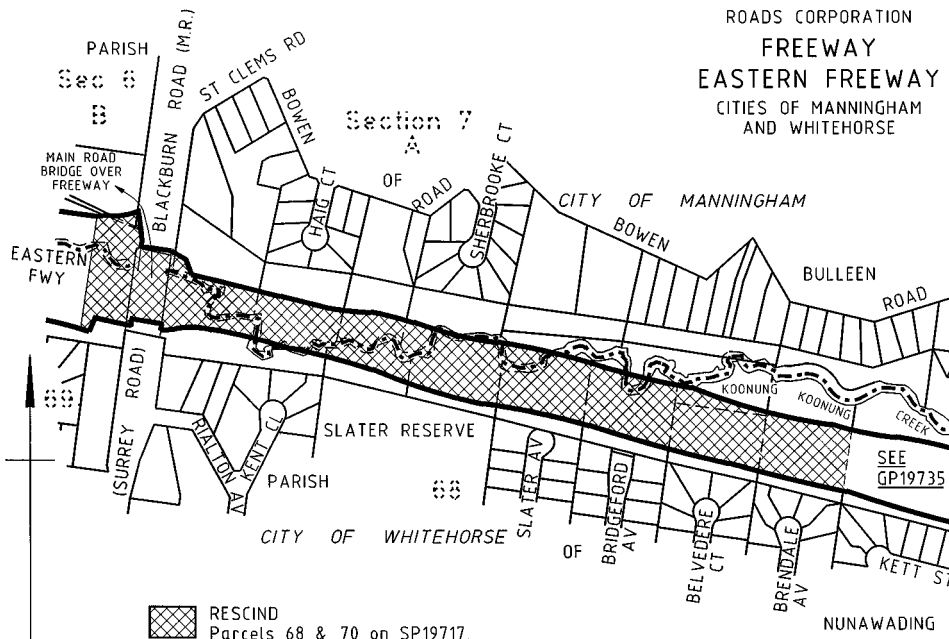
NOTE: THE HEAVIEST LINE INDICATES
 A restriction of access.
 The limits of the Freeway Reservation.

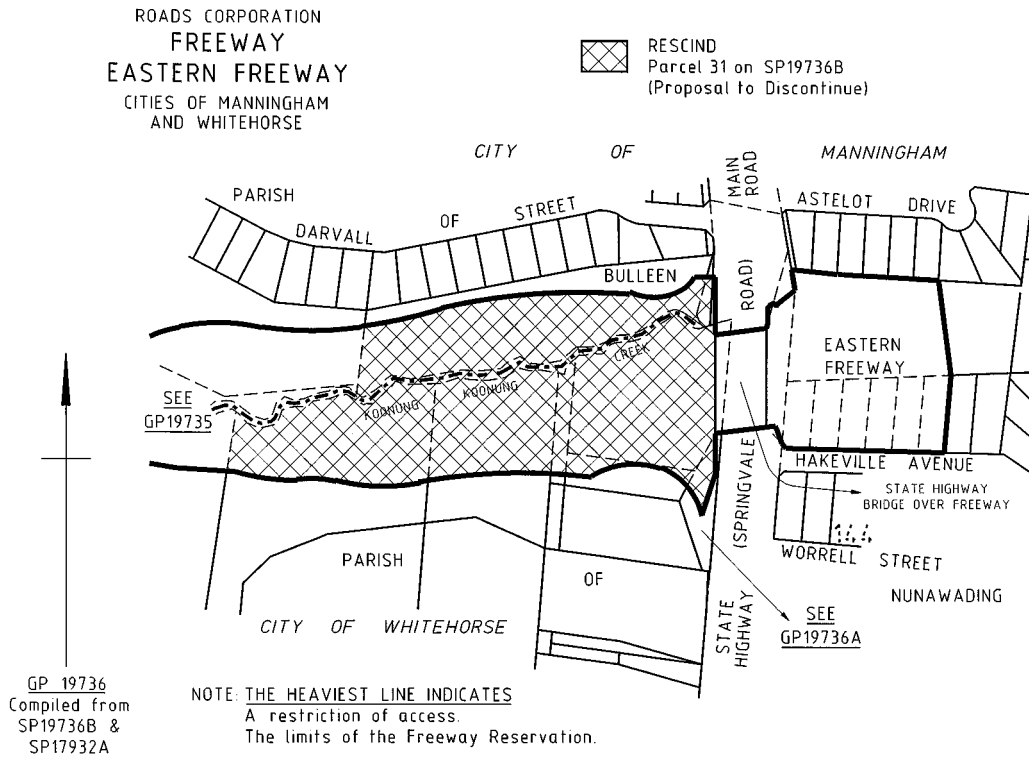
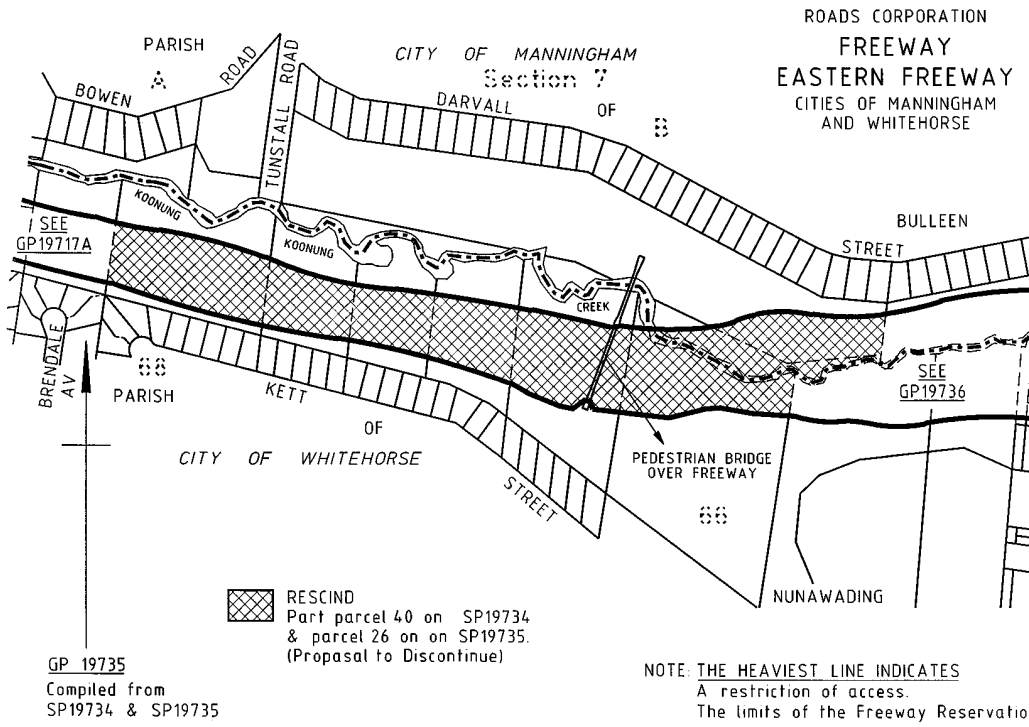
ROADS CORPORATION
FREEWAY
EASTERN FREEWAY
 CITIES OF MANNINGHAM
 AND WHITEHORSE

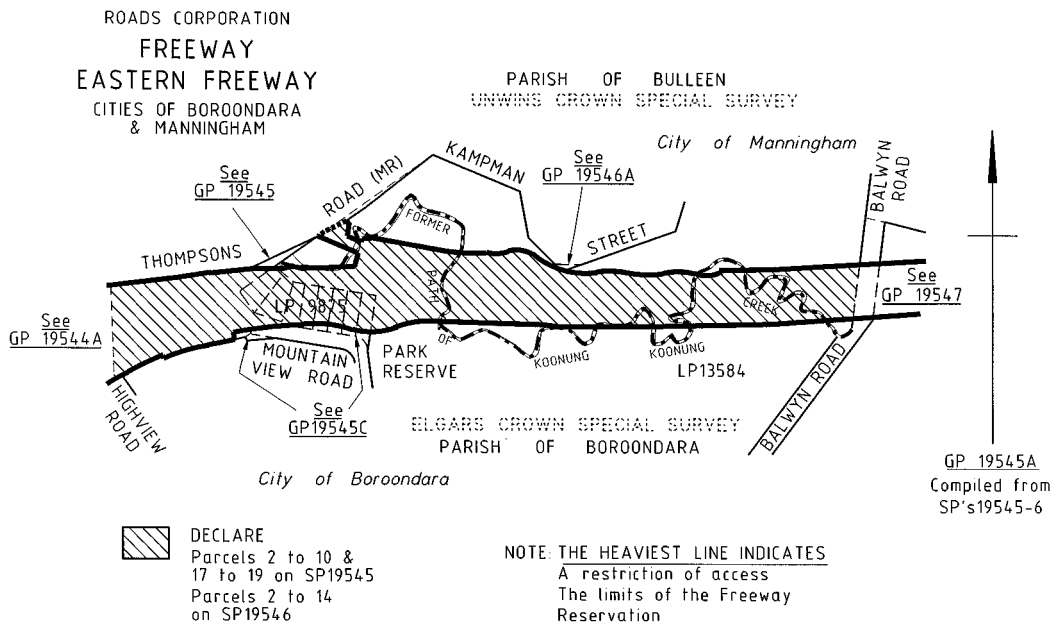
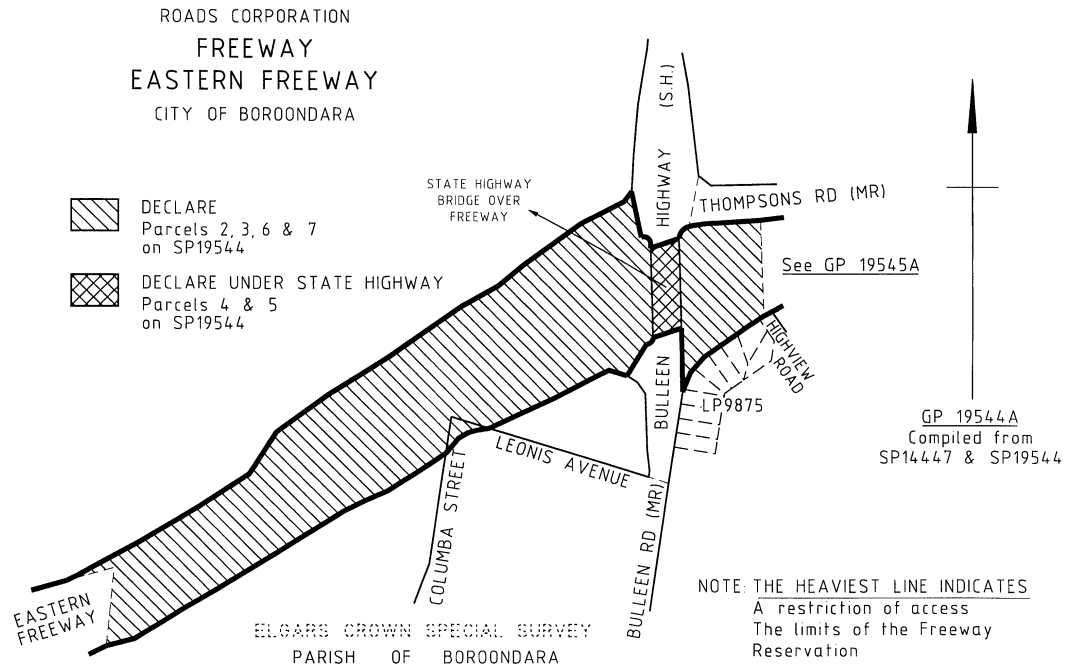
 RESCIND
 Parcels 68 & 70 on SP19717,
 61 on SP19733 & part of
 parcel 40 on SP19734.
 (Proposal to Discontinue)

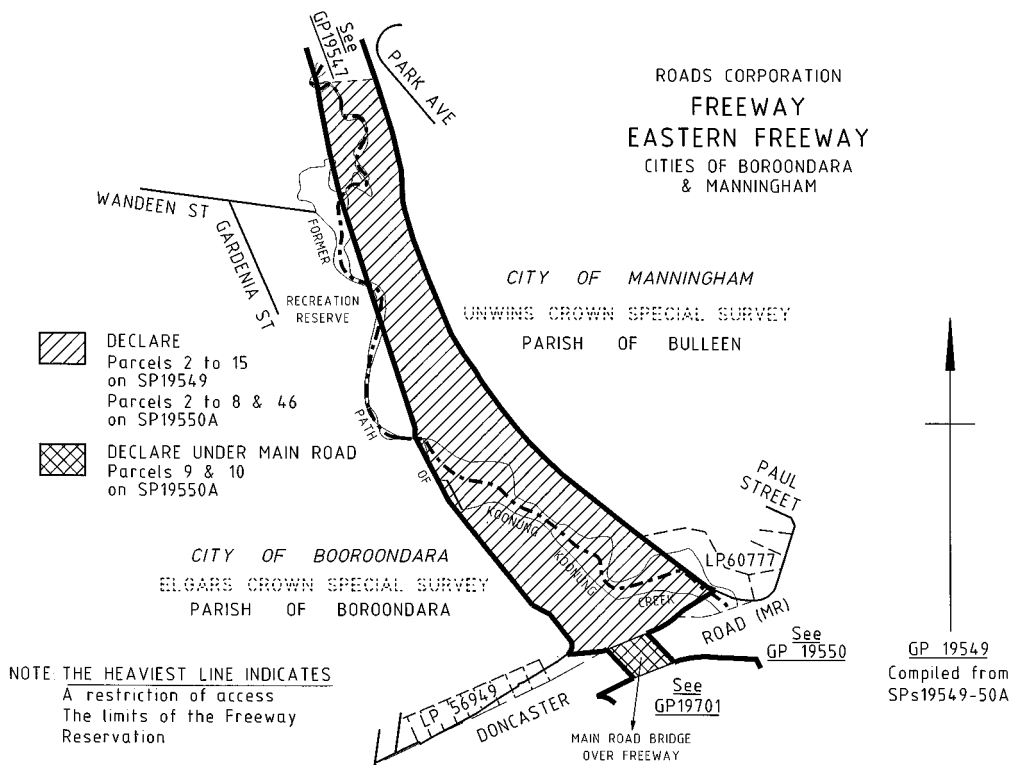
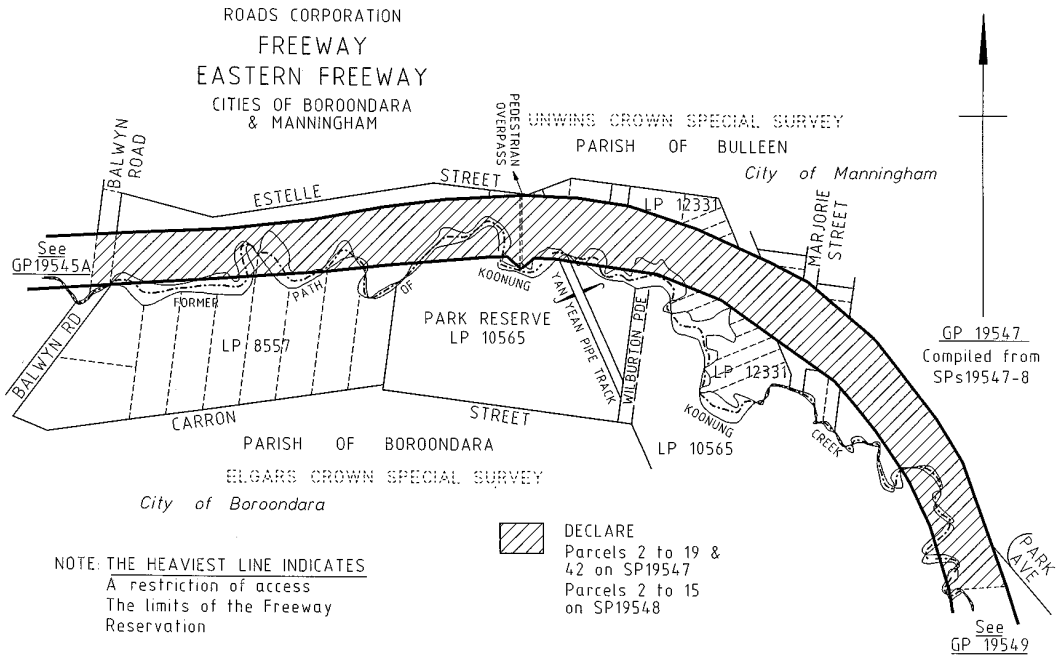
GP 19717A
 Compiled from
 SP19717, SP19733
 & SP19734

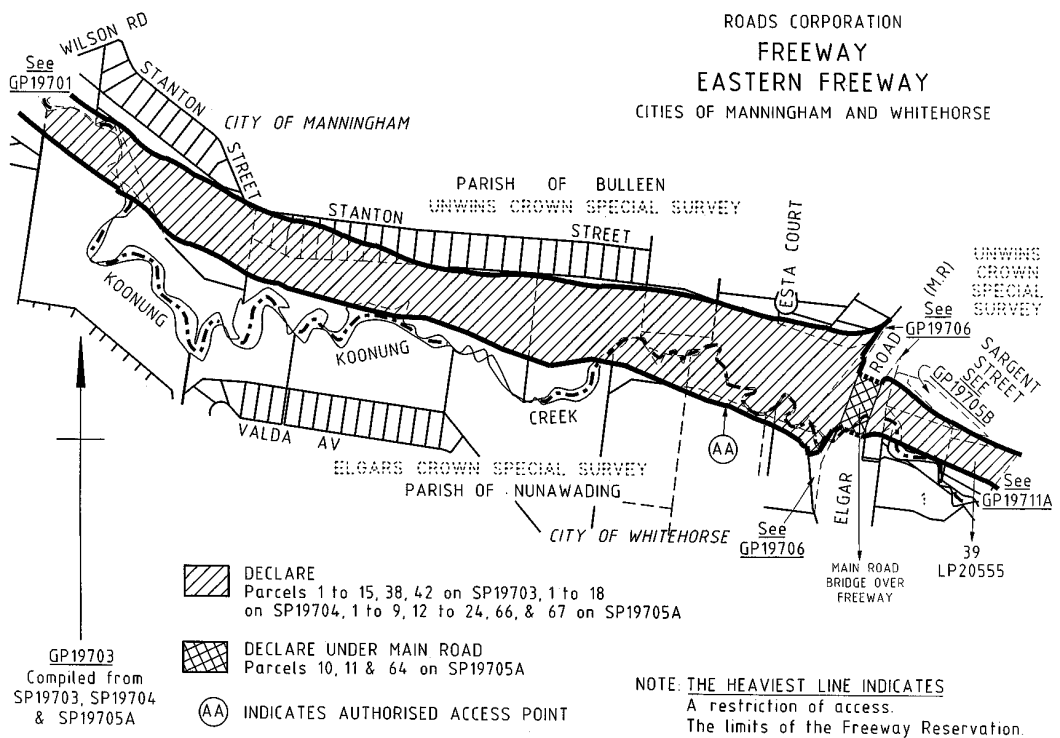
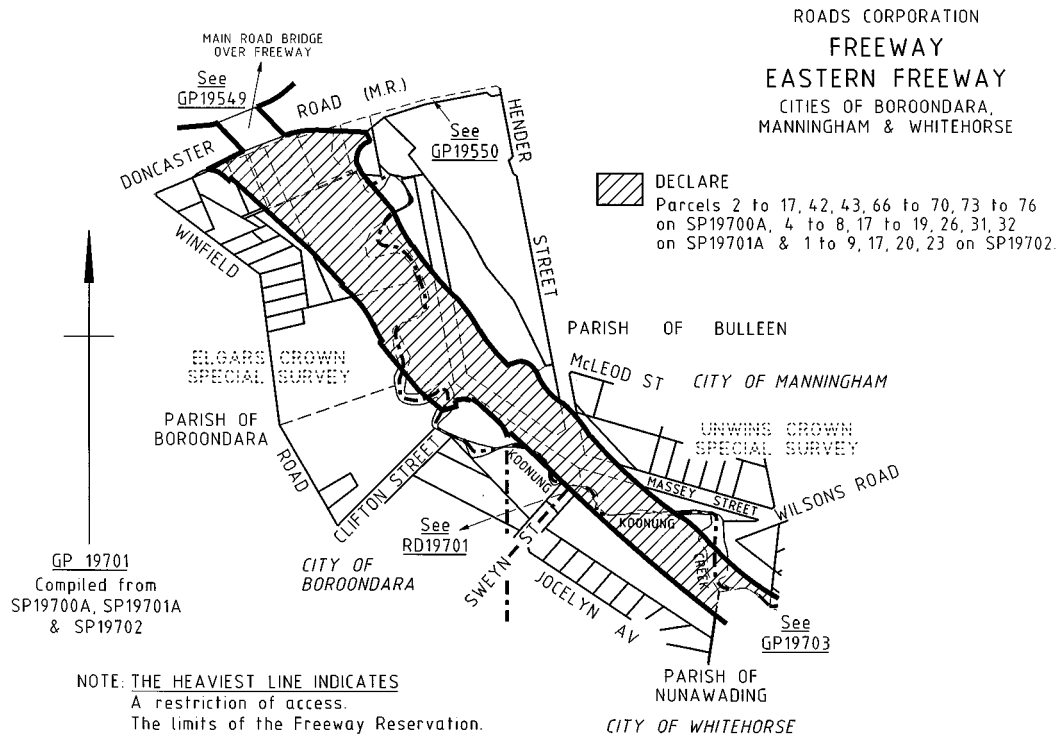
NOTE: THE HEAVIEST LINE INDICATES
 A restriction of access.
 The limits of the Freeway Reservation.

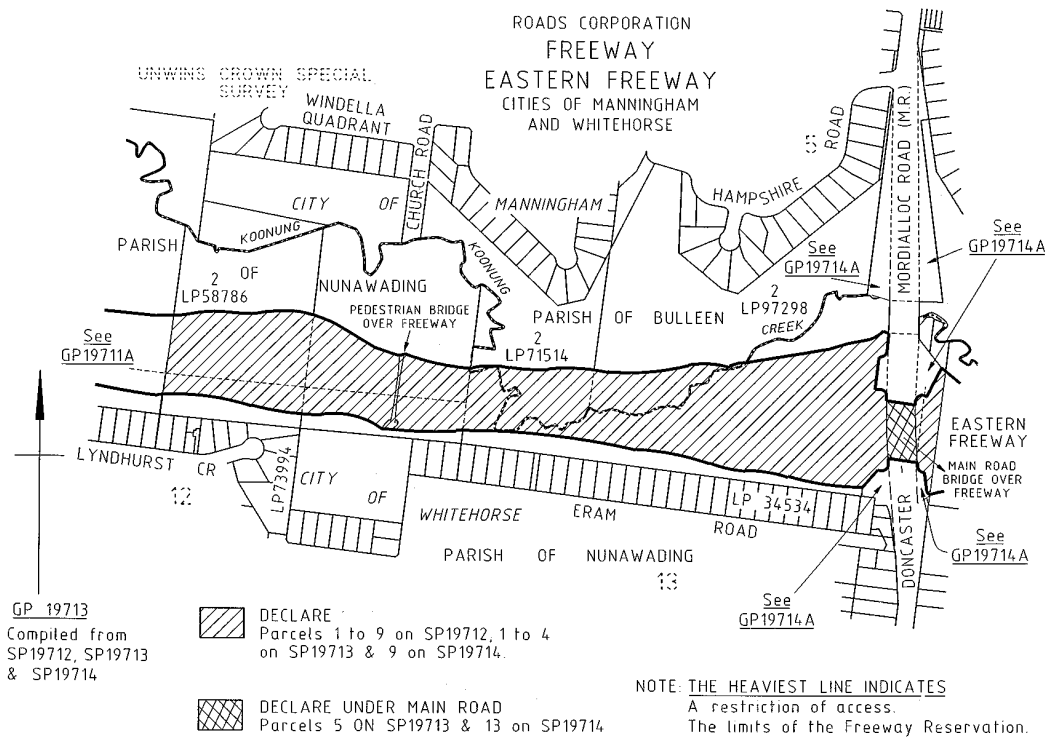
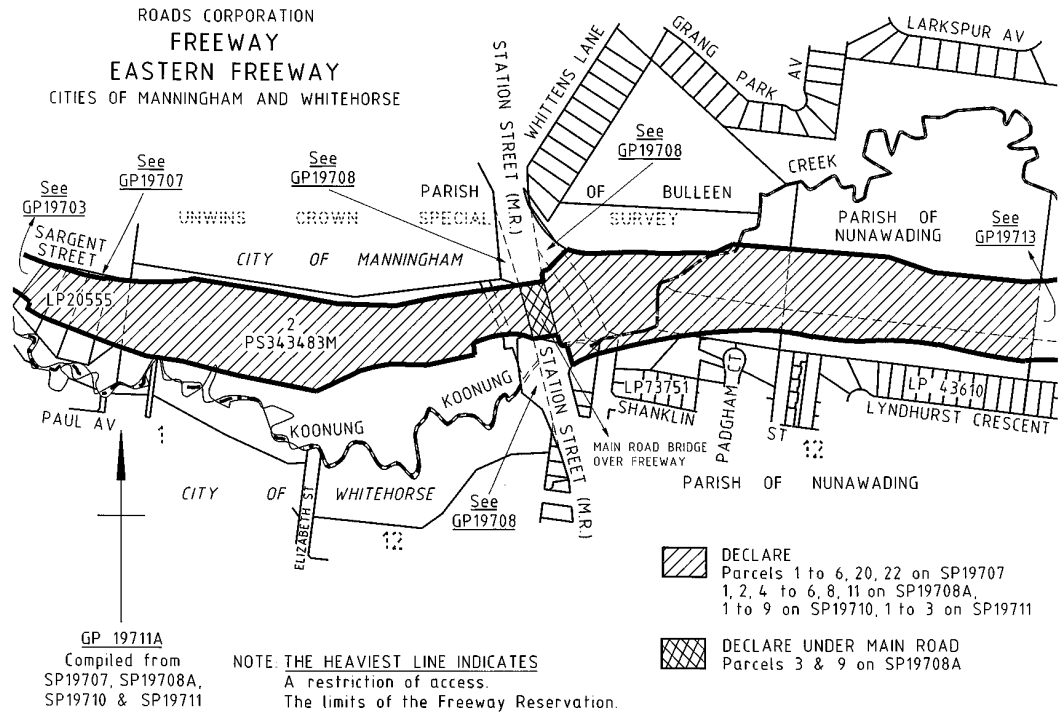




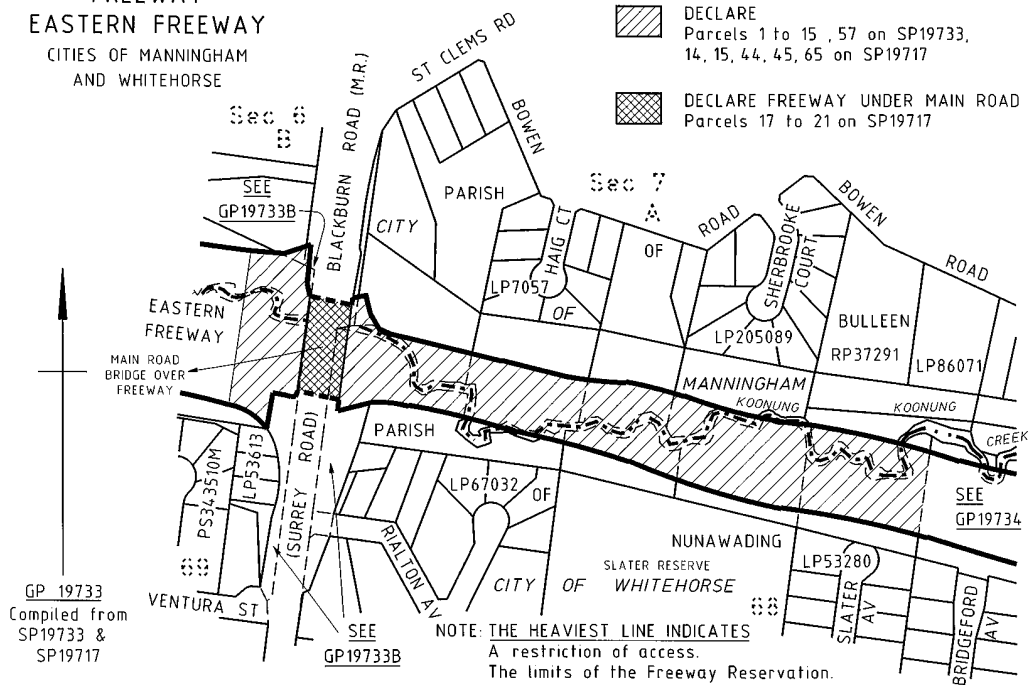




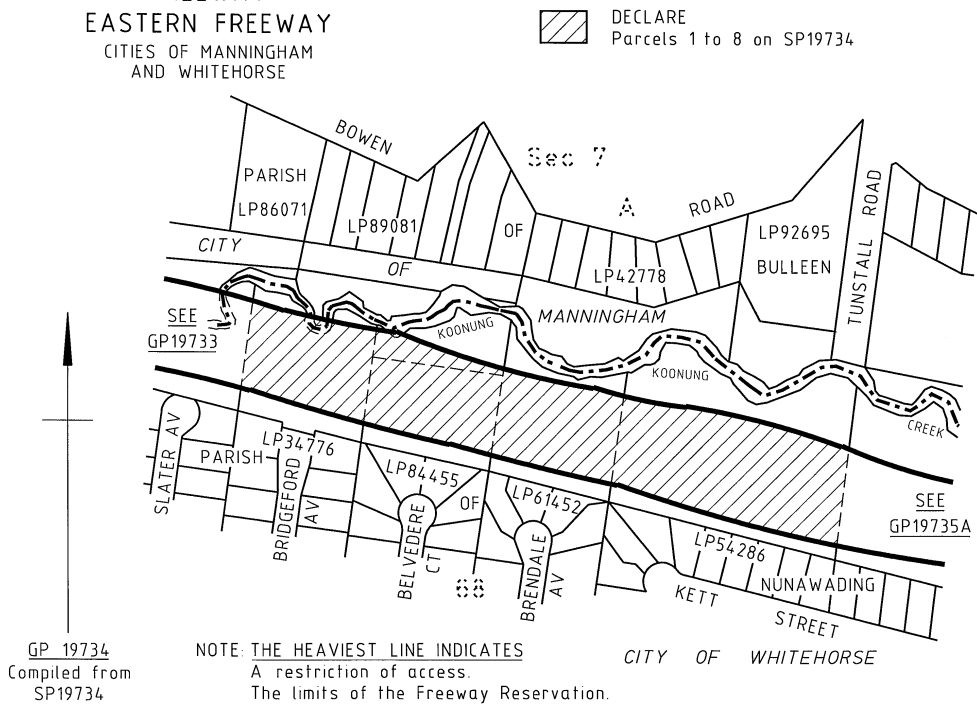





ROADS CORPORATION
FREWAY
EASTERN FREEWAY
 CITIES OF MANNINGHAM
 AND WHITEHORSE




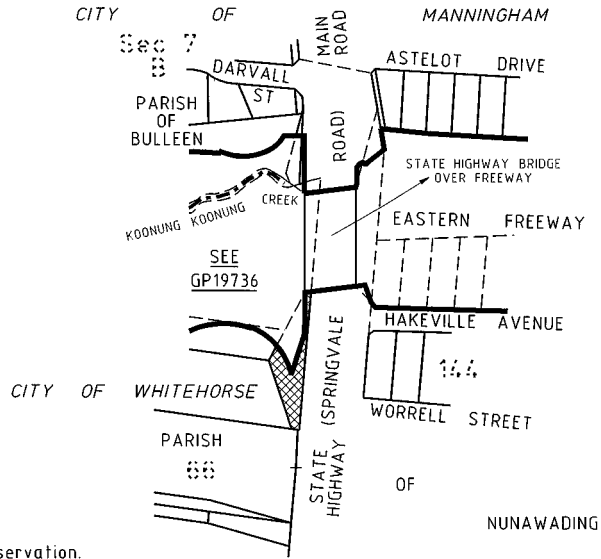
ROADS CORPORATION
FREWAY
EASTERN FREEWAY
 CITIES OF MANNINGHAM
 AND WHITEHORSE



ROADS CORPORATION
**STATE HIGHWAY
 (SPRINGVALE ROAD)**
 CITY OF WHITEHORSE


 **RESCIND**
 Parcel 28 on SP19736B
 (Proposal to Discontinue)



 GP 19736A
 Compiled from
 SP19736B

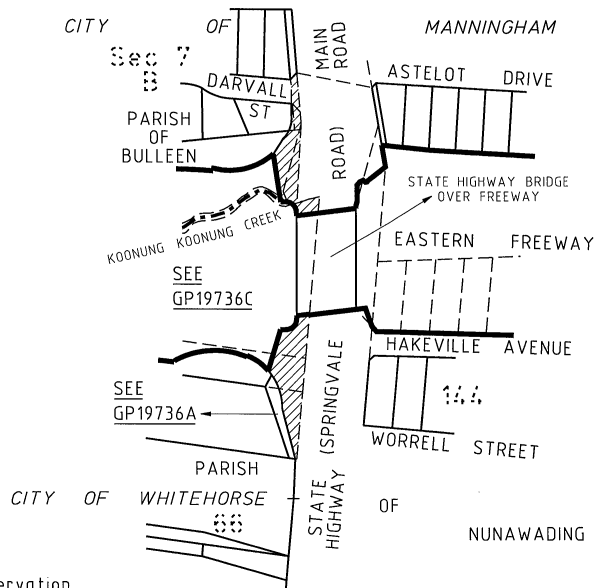


NOTE: THE HEAVIEST LINE INDICATES
 A restriction of access.
 The limits of the Freeway Reservation.

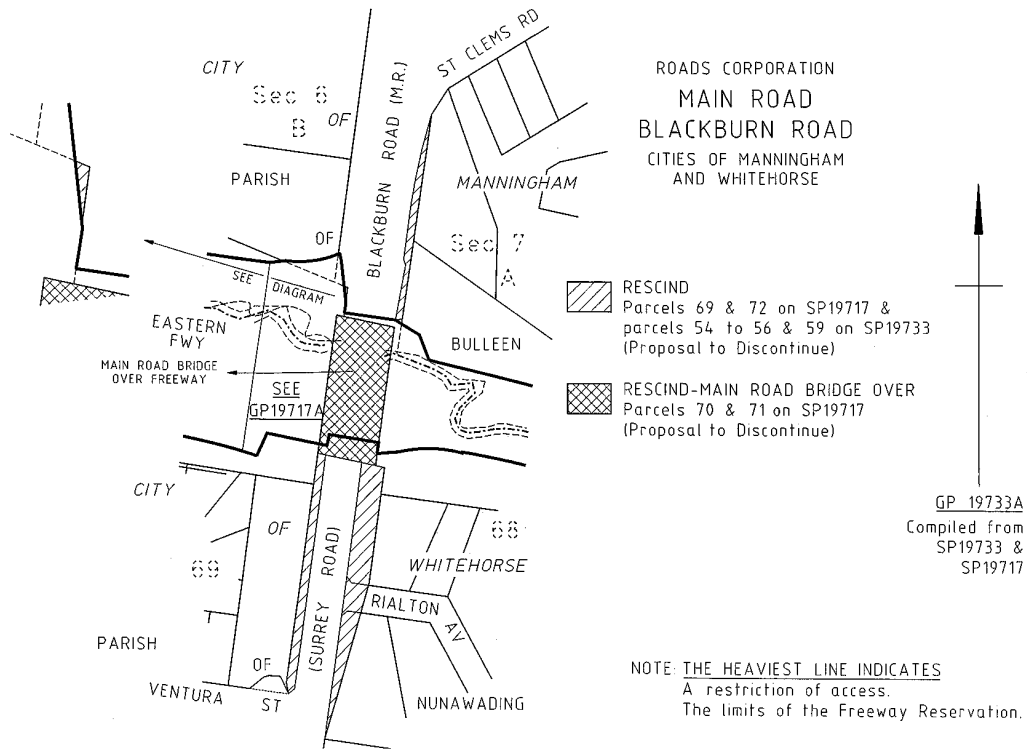
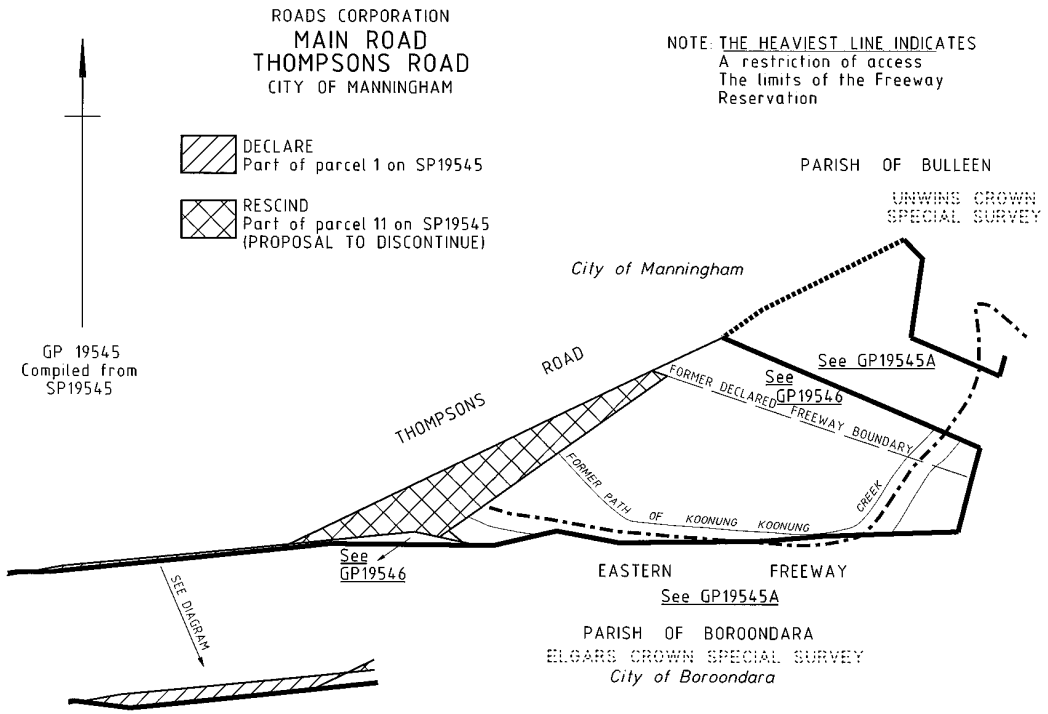
ROADS CORPORATION
**STATE HIGHWAY
 (SPRINGVALE ROAD)**
 CITIES OF MANNINGHAM
 AND WHITEHORSE

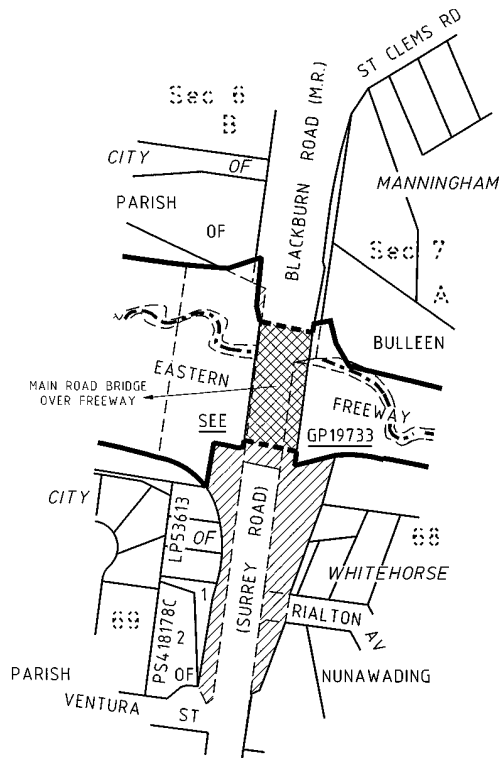
 **DECLARE**
 Parcels 8 to 15, 29 & 32 on SP19736B


 GP 19736B
 Compiled from
 SP19736B





NOTE: THE HEAVIEST LINE INDICATES
 A restriction of access.
 The limits of the Freeway Reservation.





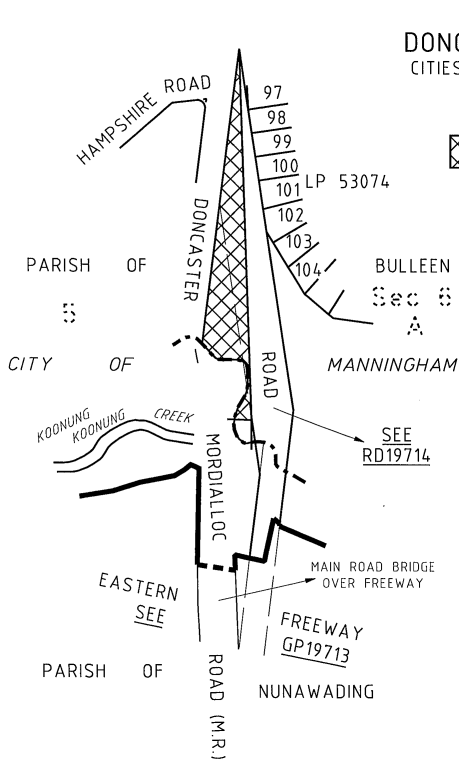
ROADS CORPORATION
MAIN ROAD
BLACKBURN ROAD
 CITIES OF MANNINGHAM
 AND WHITEHORSE

-  **DECLARE**
 Parcels 16 & 22 to 24 part
 parcel 71 on SP19717
 & parcels 16 to 20 on SP19733.
-  **DECLARE OVER FREEWAY**
 Parcels 17 to 21 on SP19717


↑

GP 19733B
 Compiled from
 SP19733 &
 SP19717

NOTE: THE HEAVIEST LINE INDICATES
 A restriction of access.
 The limits of the Freeway Reservation.



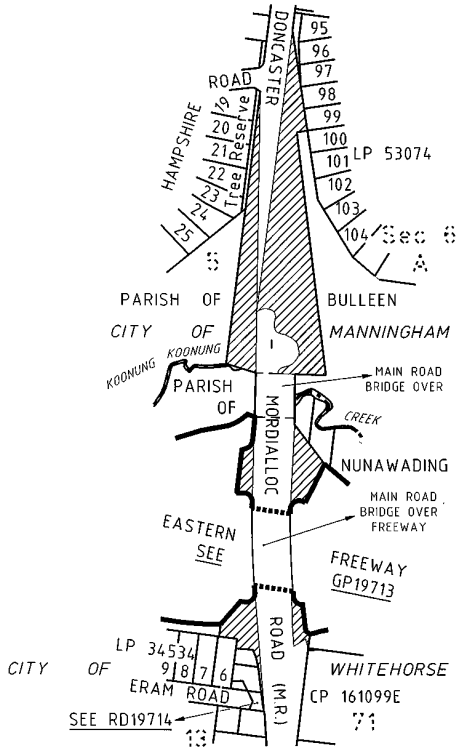
ROADS CORPORATION
DONCASTER-MORDIALLOC ROAD
 CITIES OF MANNINGHAM AND WHITEHORSE

-  **RESCIND**
 Parcels 4, 5 & 21 on SP19714
 (Proposal to Discontinue)


↑

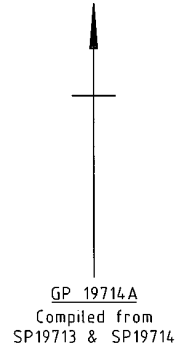
GP 19714
 Compiled from
 SP19713 &
 SP19714

NOTE: THE HEAVIEST LINE INDICATES
 A restriction of access.
 The limits of the Freeway Reservation.



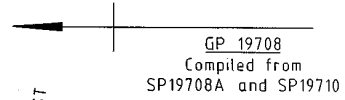
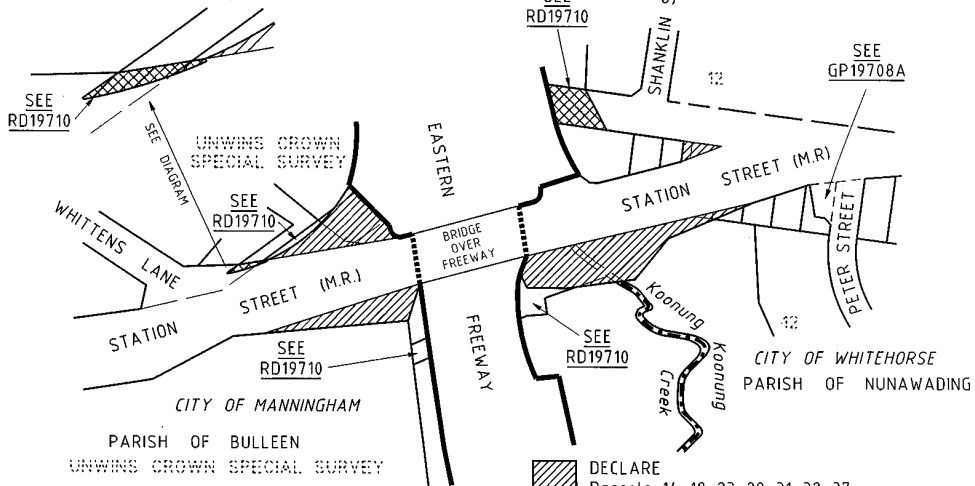
ROADS CORPORATION
MAIN ROAD
DONCASTER-MORDIALLOC ROAD
 CITIES OF MANNINGHAM AND WHITEHORSE

 **DECLARE**
 Parcels 6, 8, 11, 12, 20 to 23 on SP19713
 10, 11, 19 & 20 on SP19714.





NOTE: THE HEAVIEST LINE INDICATES
 A restriction of access.
 The limits of the Freeway Reservation.

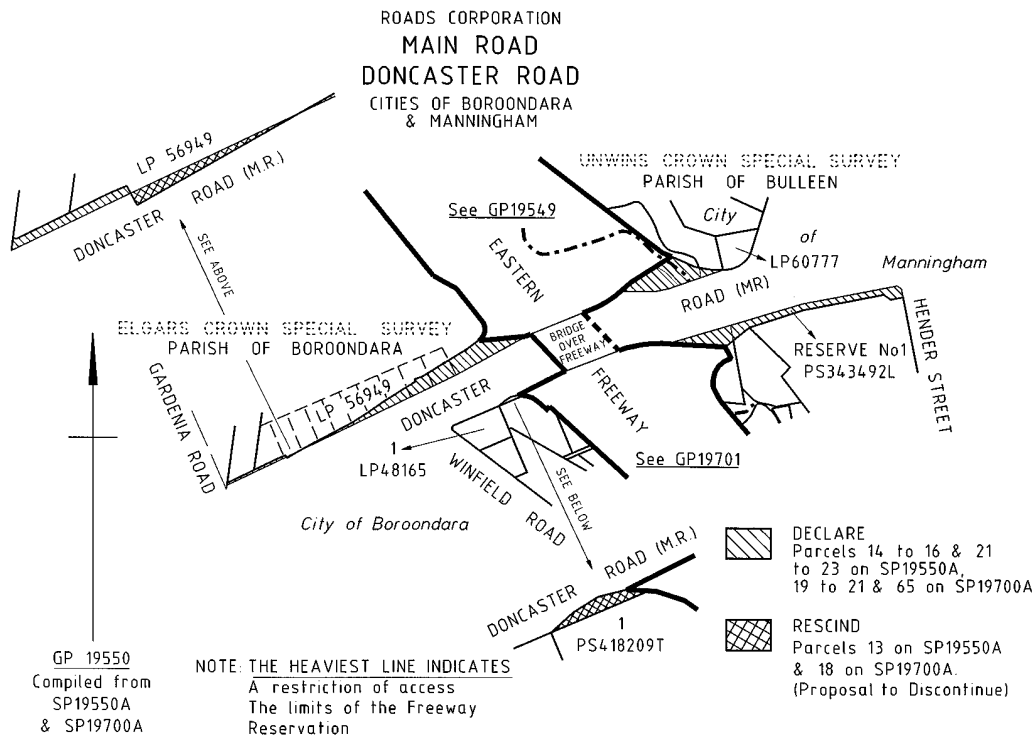
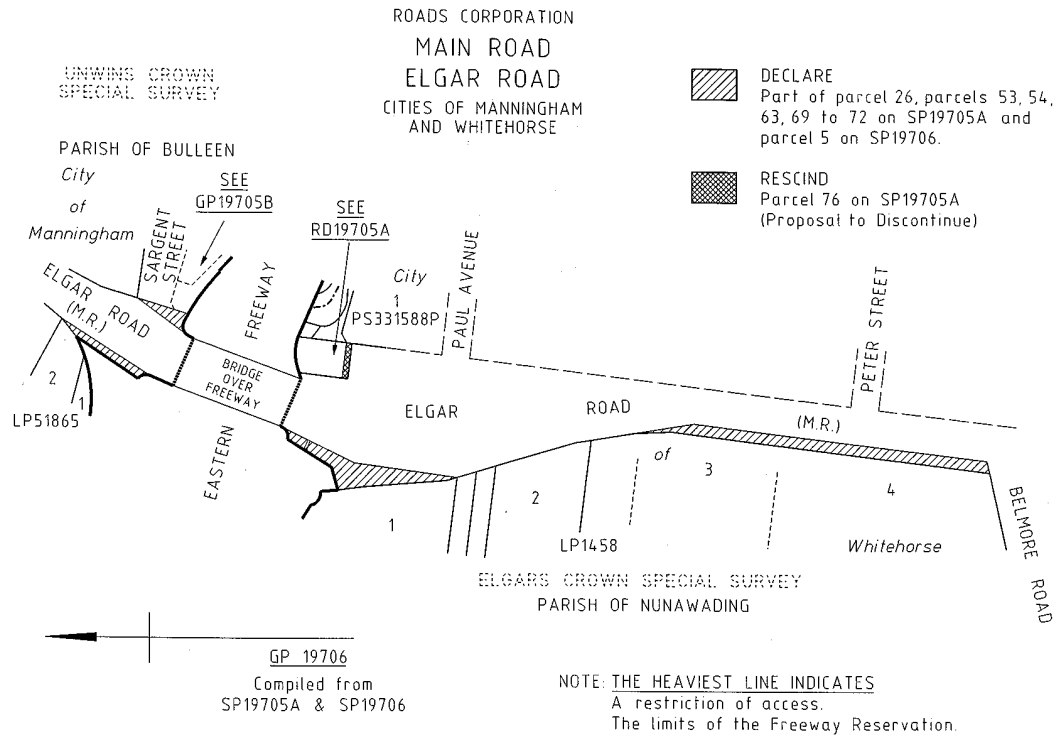
ROADS CORPORATION
MAIN ROAD
STATION STREET
 CITIES OF MANNINGHAM AND WHITEHORSE



NOTE: THE HEAVIEST LINE INDICATES
 A restriction of access.
 The limits of the Freeway
 Reservation.

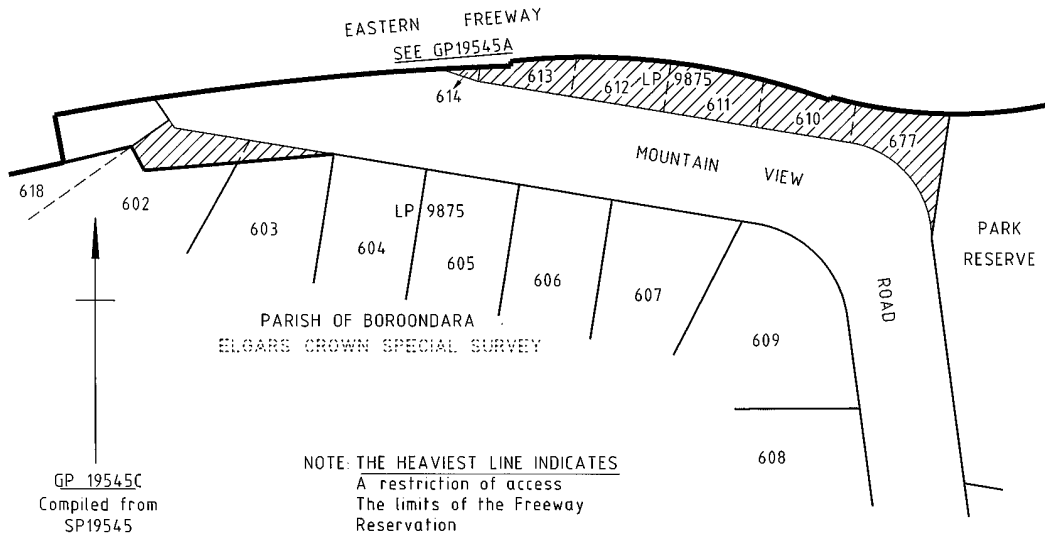
 **DECLARE**
 Parcels 14, 18, 23, 29, 31, 32, 37,
 43, 44, 45, 47, 48, 49 on SP19708A
 26, 27 and 28 on SP19710.

 **RESCIND**
 Parcels 12, 14 & 20 on SP19710.
 (Proposal to Discontinue)



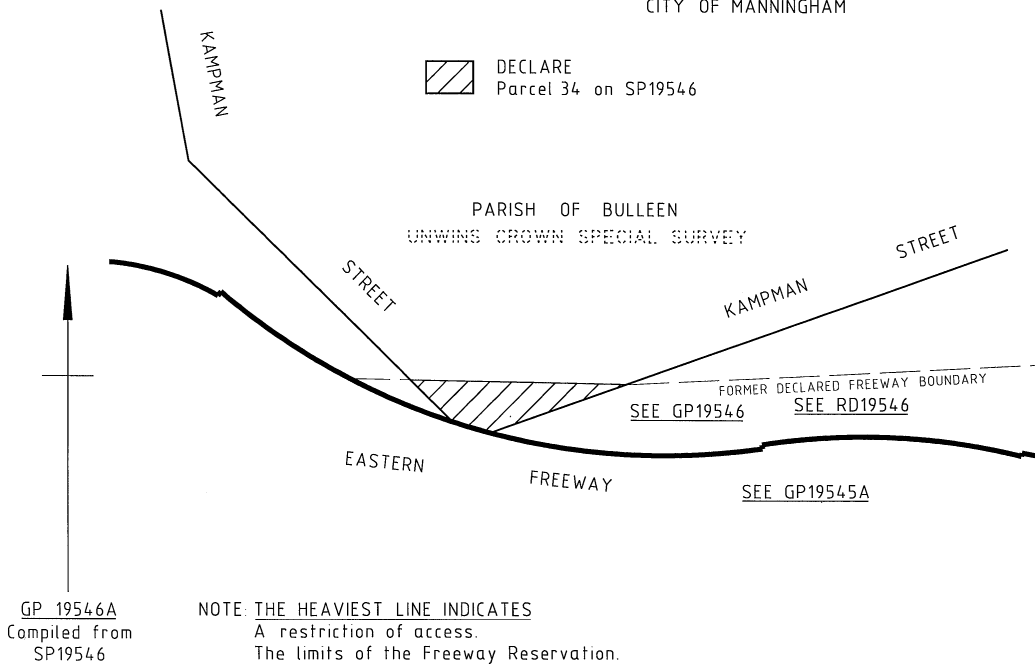
MOUNTAIN VIEW ROAD
CITY OF BOROONDARA

DECLARE
Parcels 32, 33 & 38 to 43
on SP19545




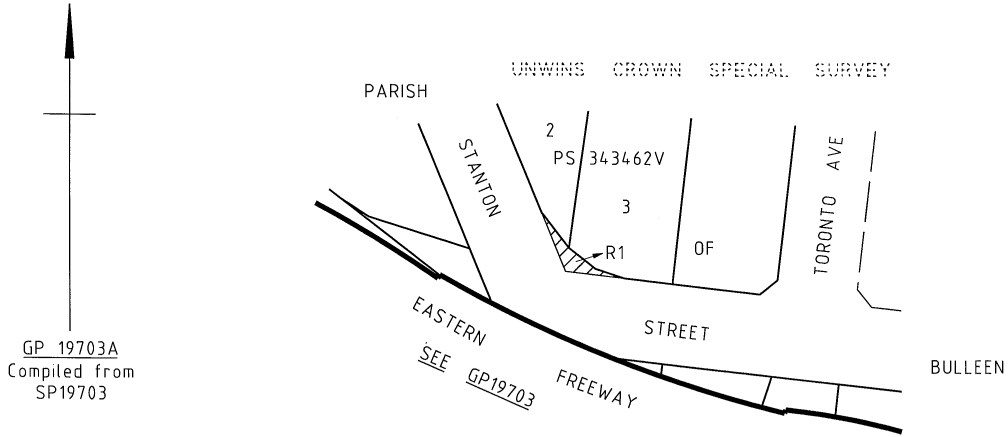
ROADS CORPORATION
KAMPMAN STREET
CITY OF MANNINGHAM

DECLARE
Parcel 34 on SP19546




ROADS CORPORATION
STANTON STREET
CITY OF MANNINGHAM

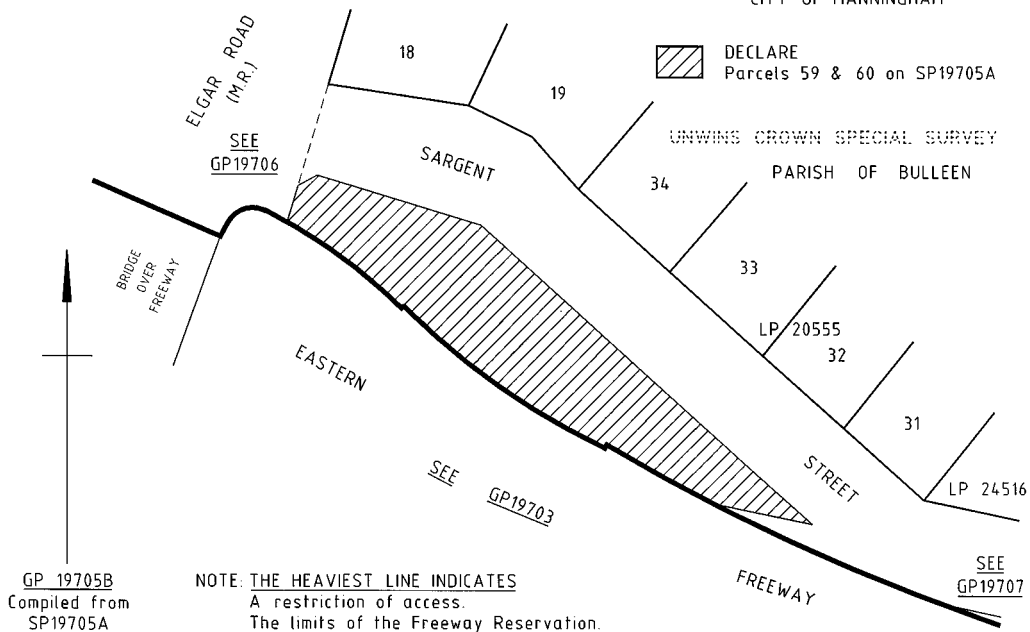
 DECLARE
Parcel 25 on SP19703



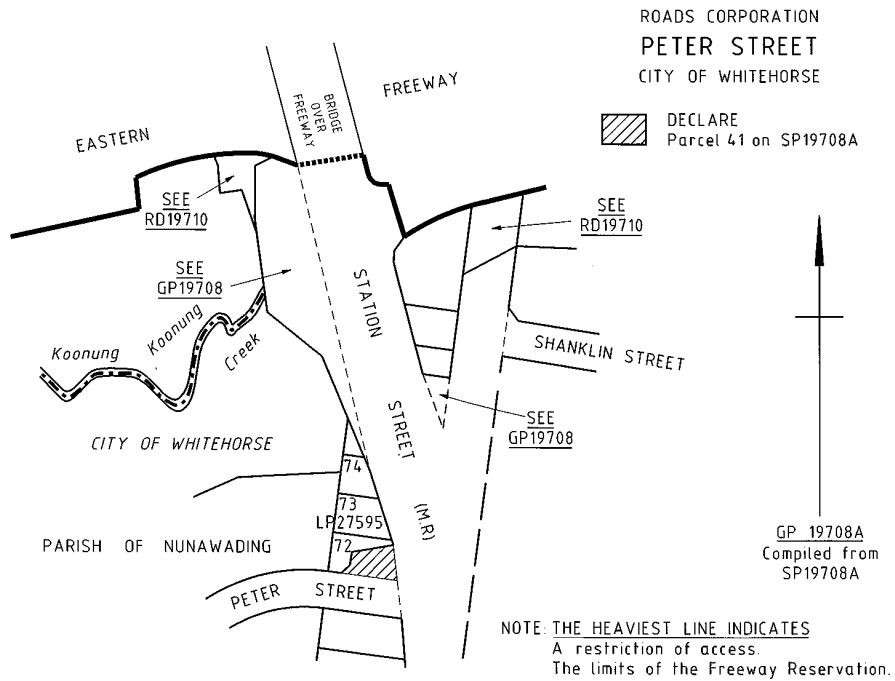
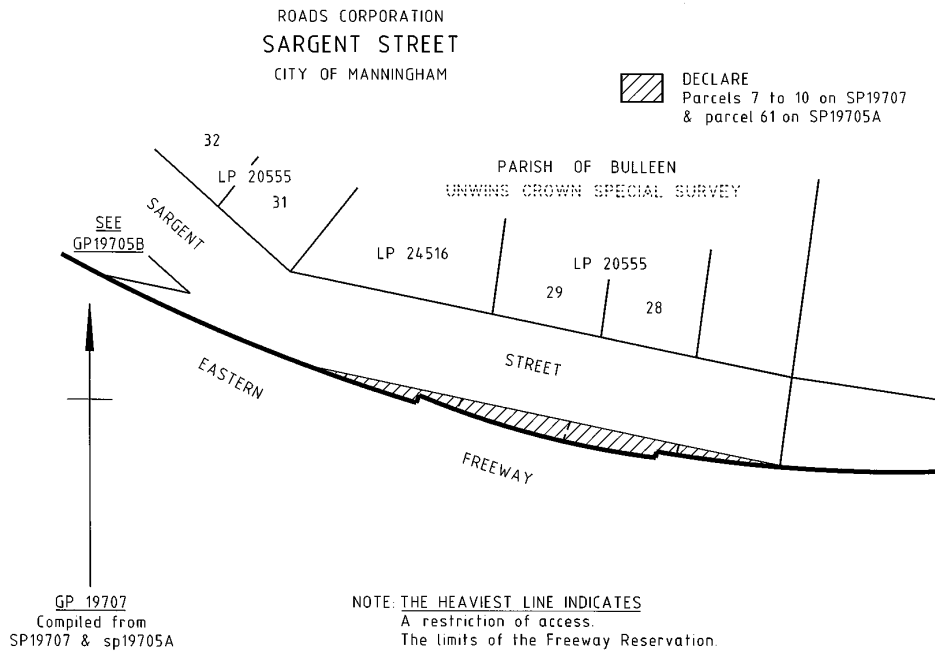
NOTE: THE HEAVIEST LINE INDICATES
A restriction of access.
The limits of the Freeway Reservation.

ROADS CORPORATION
SARGENT STREET
CITY OF MANNINGHAM

 DECLARE
Parcels 59 & 60 on SP19705A



NOTE: THE HEAVIEST LINE INDICATES
A restriction of access.
The limits of the Freeway Reservation.



Dated 3 March 2003

DAVID ANDERSON
Chief Executive
Roads Corporation

Transport Act 1983

DISCONTINUANCE OF ROADS OR PARTS OF ROADS

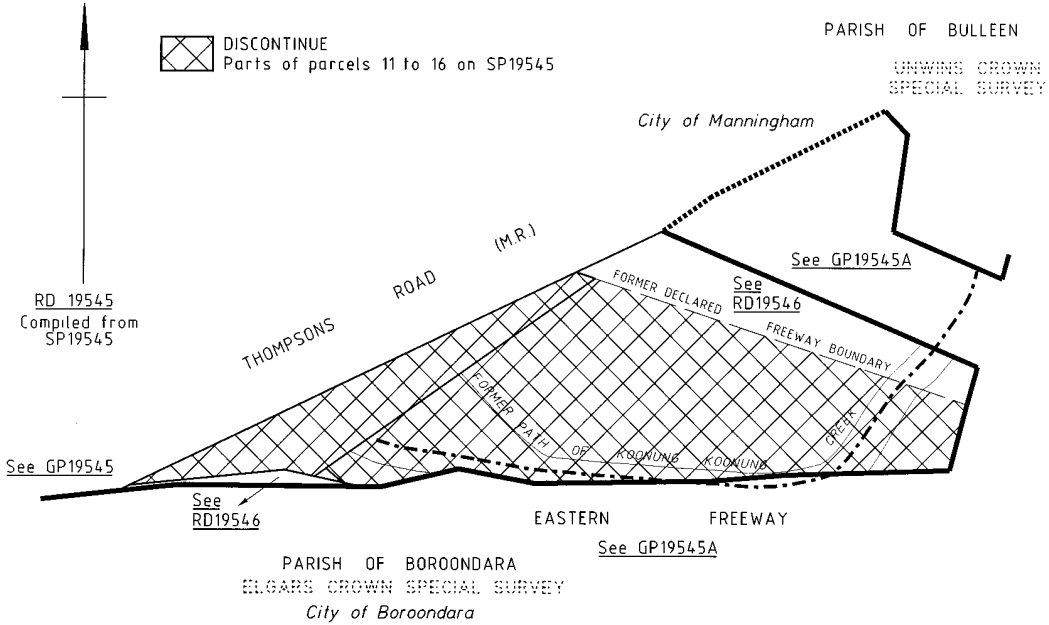
The Roads Corporation, in pursuance of the powers conferred by Clause 2, Schedule 4 of the **Transport Act 1983**, hereby approves the discontinuance of the roads or parts of roads as described in the Schedule and on the plans attached:

SCHEDULE

- a) The land in the Cities of Boroondara, Manningham and Whitehorse formerly described as Eastern Freeway in the Parishes of Bulleen, Boroondara and Nunawading, referred to in the plans numbered RD 19545, RD 19546, RD 19549, RD 19550, RD 19700, RD 19711, RD 19717, RD 19735, RD 19736 and RD 19736A. The parts of the road are discontinued as described in the legend on the said plan.
- b) The land in the City of Manningham formerly described as Thompsons Road in the Parish of Bulleen, referred to in the plan numbered RD 19545. The parts of the road are discontinued as described in the legend on the said plan.
- c) The land in the Cities of Boroondara and Whitehorse formerly described as Sweyn Street in the Parishes of Boroondara and Nunawading, referred to in the plan numbered RD 19701. The parts of the road are discontinued as described in the legend on the said plan.
- d) The land in the City of Boroondara formerly described as Doncaster Road in the Parish of Boroondara, referred to in the plans numbered RD 19550 and RD 19700A. The parts of the road are discontinued as described in the legend on the said plan.
- e) The land in the City of Boroondara formerly described as Road in the Parish of Boroondara, referred to in the plan numbered RD 19700A. The parts of the road are discontinued as described in the legend on the said plan.
- f) The land in the City of Manningham formerly described as Massey Street in the Parish of Bulleen, referred to in the plan numbered RD 19700A. The parts of the road are discontinued as described in the legend on the said plan.
- g) The land in the City of Whitehorse formerly described as Elgar Road in the Parish of Nunawading, referred to in the plan numbered RD 19705A. The parts of the road are discontinued as described in the legend on the said plan.
- h) The land in the Cities of Manningham and Whitehorse formerly described as Station Street in the Parishes of Bulleen and Nunawading, referred to in the plan numbered RD 19710. The parts of the road are discontinued as described in the legend on the said plan.
- i) The land in the Cities of Manningham and Whitehorse formerly described as Doncaster–Mordialloc Road in the Parishes of Bulleen and Nunawading, referred to in the plan numbered RD 19714. The parts of the road are discontinued as described in the legend on the said plan.
- j) The land in the City of Whitehorse formerly described as Eram Road in the Parish of Nunawading, referred to in the plan numbered RD 19714. The parts of the road are discontinued as described in the legend on the said plan.
- k) The land in the Cities of Manningham and Whitehorse formerly described as Blackburn Road in the Parishes of Bulleen and Nunawading, referred to in the plan numbered RD 19733. The parts of the road are discontinued as described in the legend on the said plan.
- l) The land in the City of Whitehorse formerly described as Koonung Road in the Parish of Nunawading, referred to in the plan numbered RD 19716. The parts of the road are discontinued as described in the legend on the said plan.
- m) The land in the Cities of Manningham and Whitehorse formerly described as Road in the Parishes of Bulleen and Nunawading, referred to in the plan numbered RD 19710. The parts of the road are discontinued as described in the legend on the said plan.

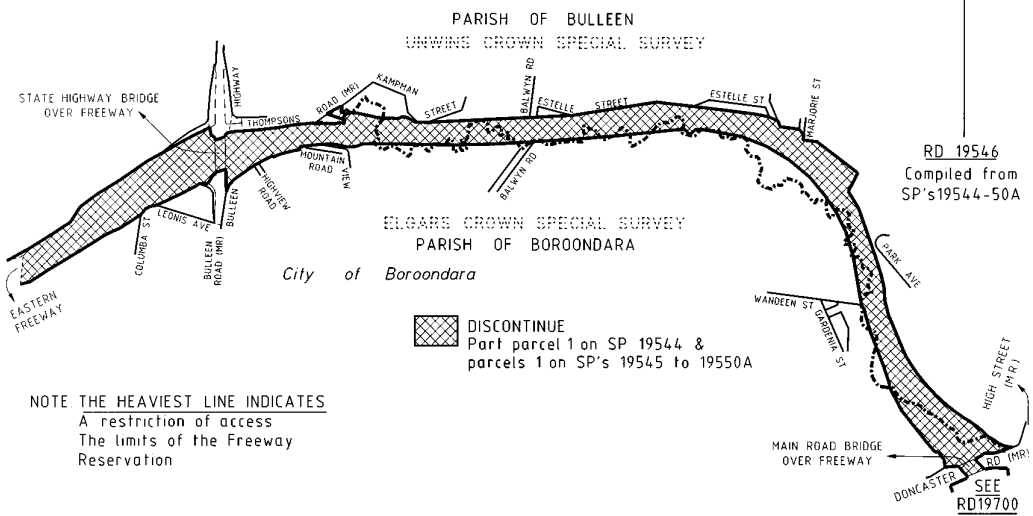
ROADS CORPORATION
 FORMERLY EASTERN FREEWAY
 FORMERLY THOMPSONS ROAD
 CITY OF MANNINGHAM

NOTE: THE HEAVIEST LINE INDICATES
 A restriction of access
 The limits of the Freeway
 Reservation




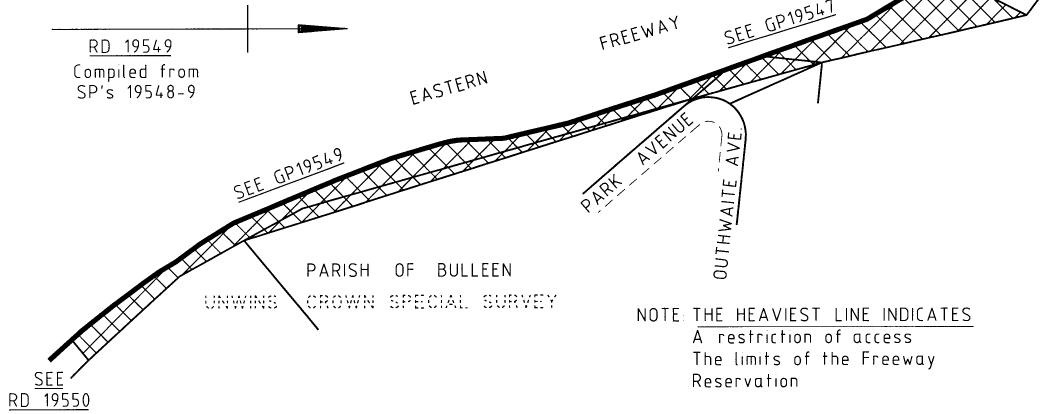
ROADS CORPORATION
 FORMERLY EASTERN FREEWAY
 CITIES OF BOROONDARA
 & MANNINGHAM

City of Manningham




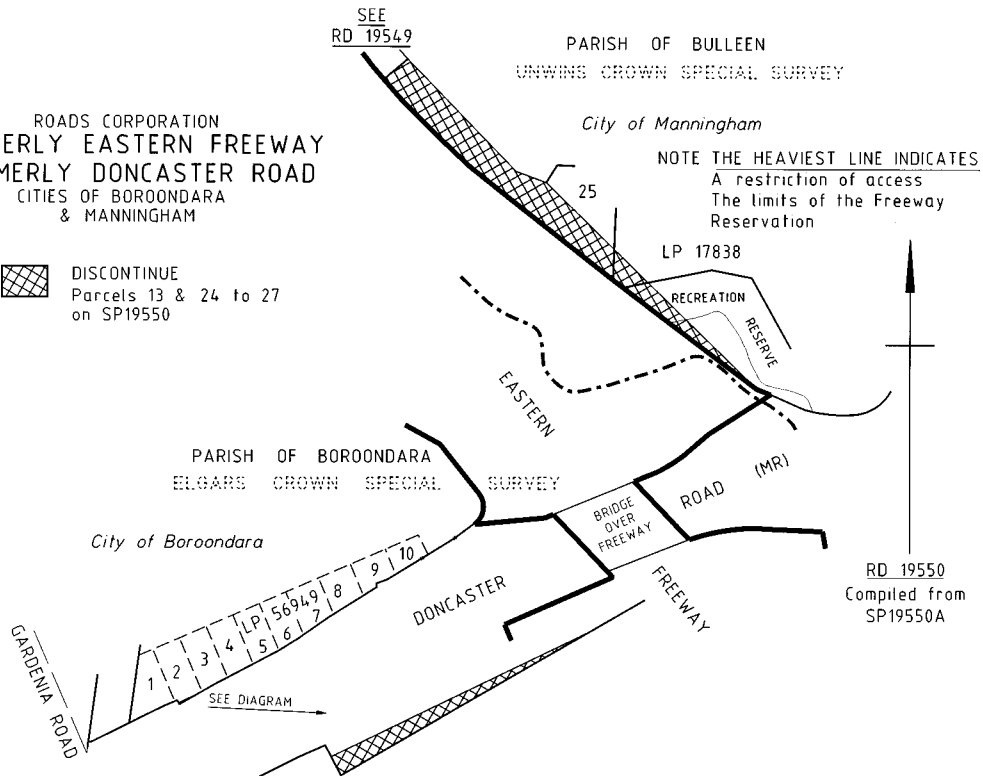
ROADS CORPORATION
FORMERLY EASTERN FREEWAY
 CITY OF MANNINGHAM

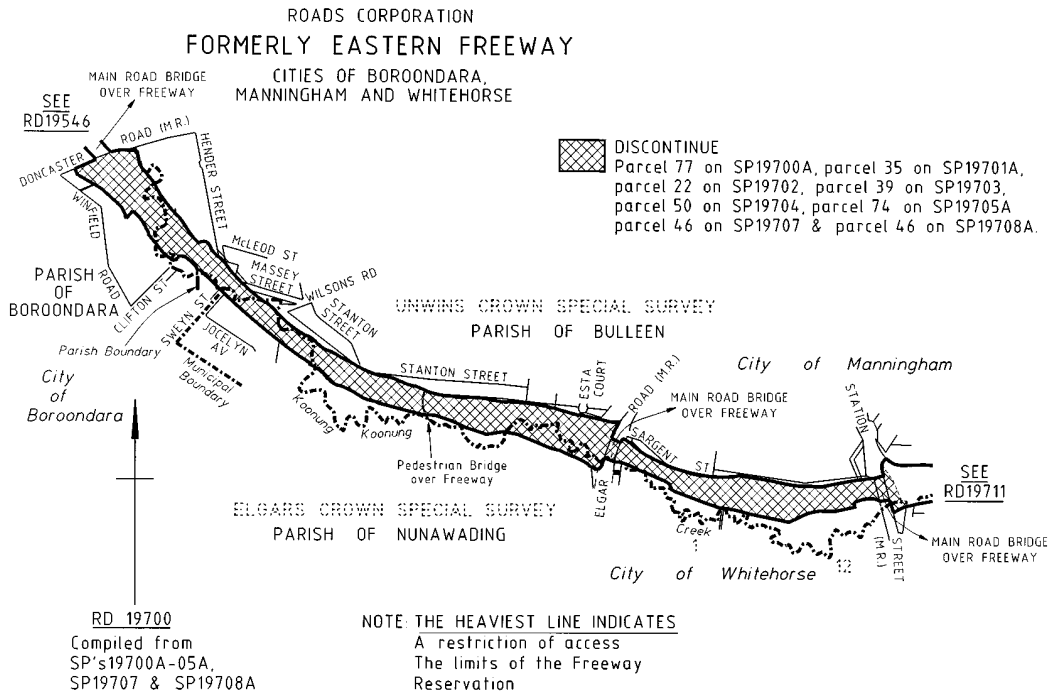
 DISCONTINUE
 Parcels 21 & 22 on SP19548 &
 Parcels 16 to 18 on SP 19549



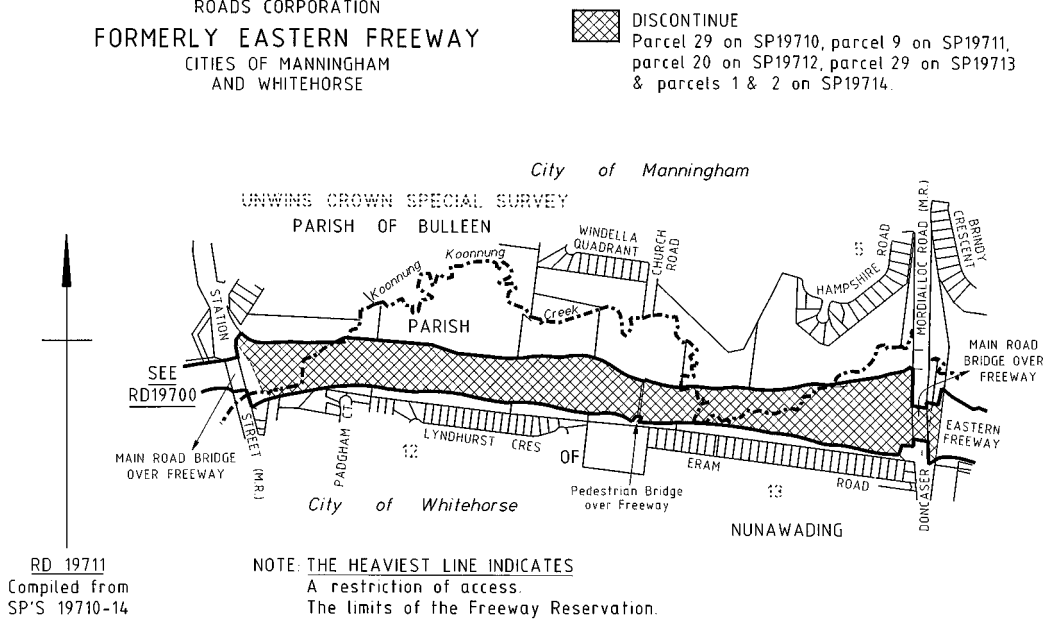
ROADS CORPORATION
FORMERLY EASTERN FREEWAY
FORMERLY DONCASTER ROAD
 CITIES OF BOROONDARA & MANNINGHAM

 DISCONTINUE
 Parcels 13 & 24 to 27
 on SP19550

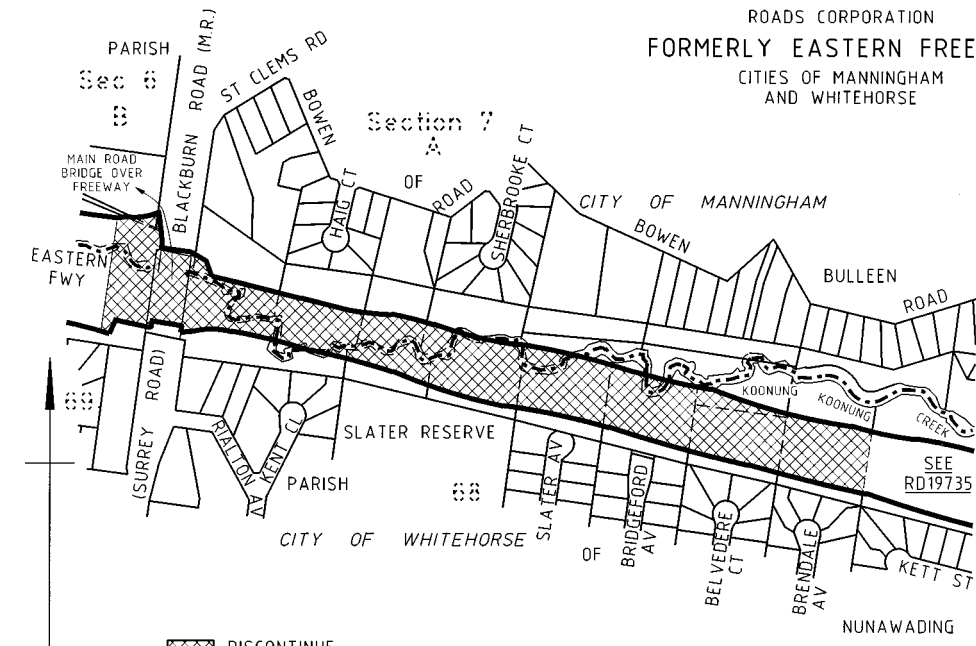




ROADS CORPORATION
FORMERLY EASTERN FREEWAY
CITIES OF MANNINGHAM
AND WHITEHORSE



ROADS CORPORATION
 FORMERLY EASTERN FREEWAY
 CITIES OF MANNINGHAM
 AND WHITEHORSE

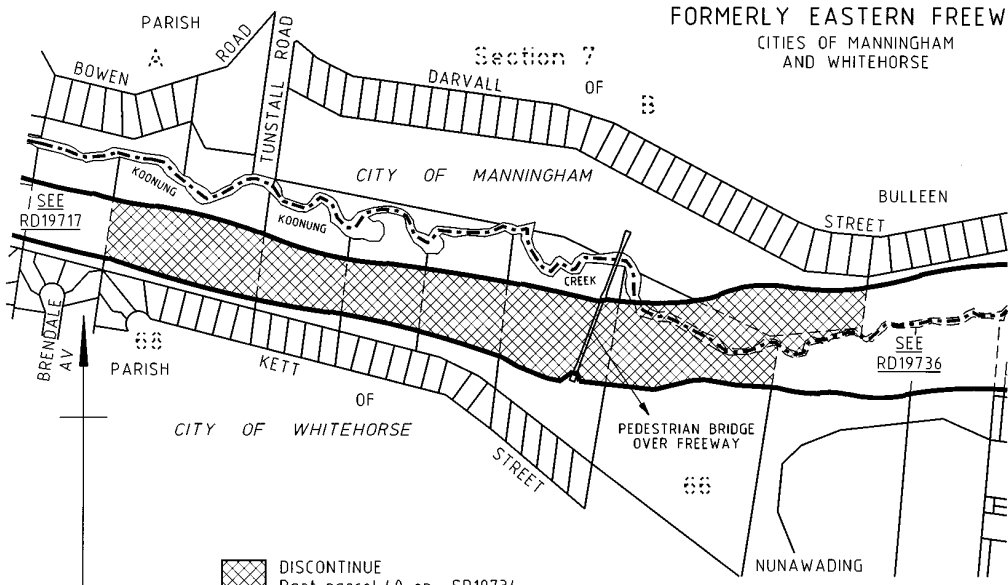


RD 19717
 Compiled from
 SP19717, SP19733
 & SP19734

DISCONTINUE
 Parcels 68 & 70 on SP19717,
 61 on SP19733 & part parcel
 40 on SP19734.

NOTE THE HEAVIEST LINE INDICATES
 A restriction of access.
 The limits of the Freeway Reservation.

ROADS CORPORATION
 FORMERLY EASTERN FREEWAY
 CITIES OF MANNINGHAM
 AND WHITEHORSE




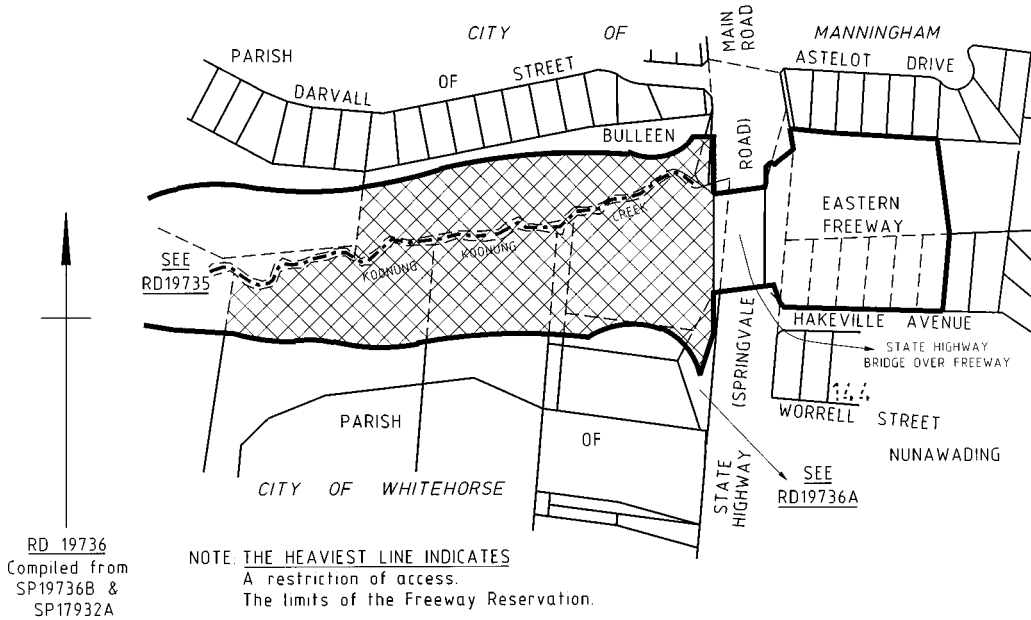
RD 19735
 Compiled from
 SP19734 & SP19735

DISCONTINUE
 Part parcel 40 on SP19734
 & parcel 26 on on SP19735.

NOTE THE HEAVIEST LINE INDICATES
 A restriction of access.
 The limits of the Freeway Reservation.

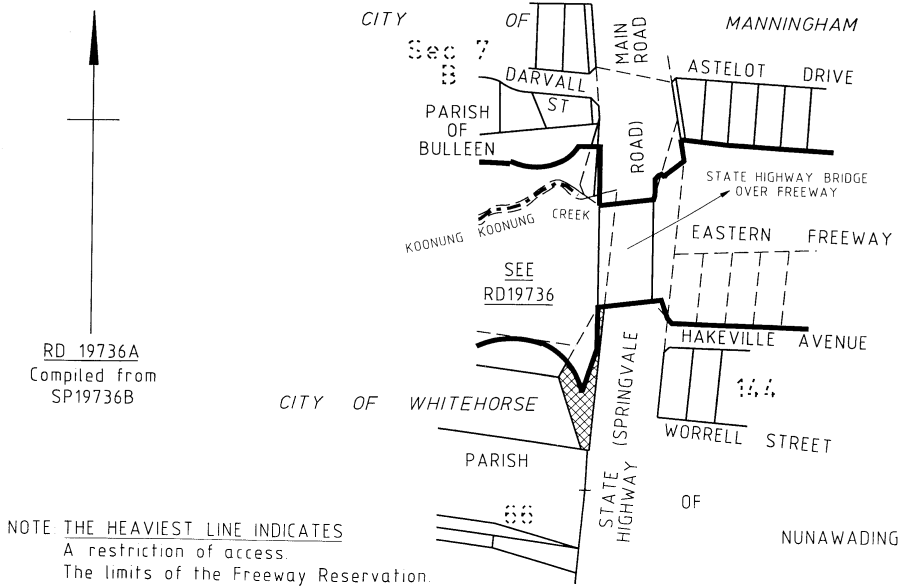
ROADS CORPORATION
FORMERLY EASTERN FREEWAY
 CITIES OF MANNINGHAM
 AND WHITEHORSE

 DISCONTINUE
 Parcel 31 on SP19736B

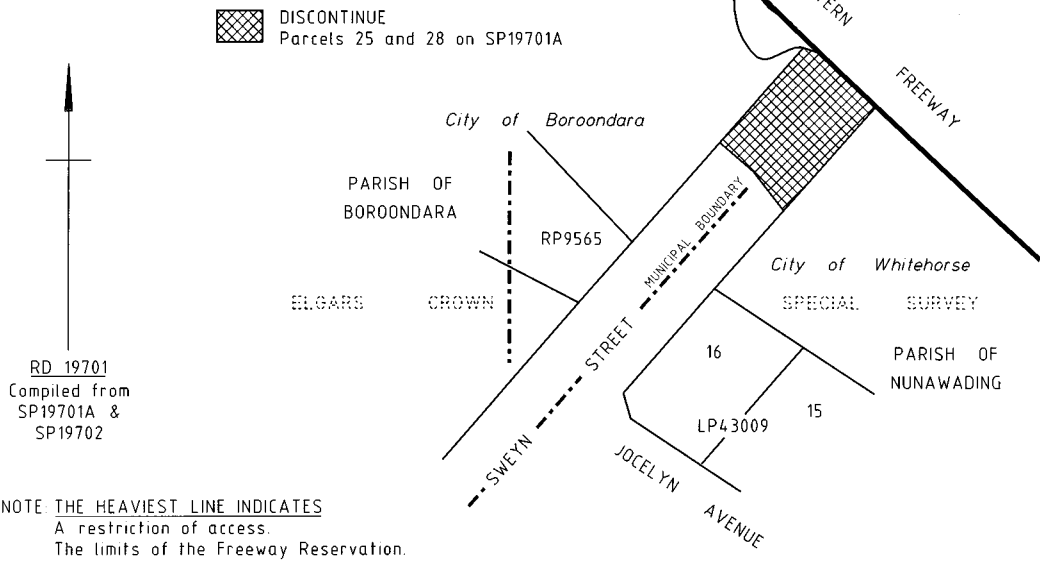


ROADS CORPORATION
**FORMERLY STATE HIGHWAY
 (SPRINGVALE ROAD)**
 CITY OF WHITEHORSE

 DISCONTINUE
 Parcel 28 on SP19736B

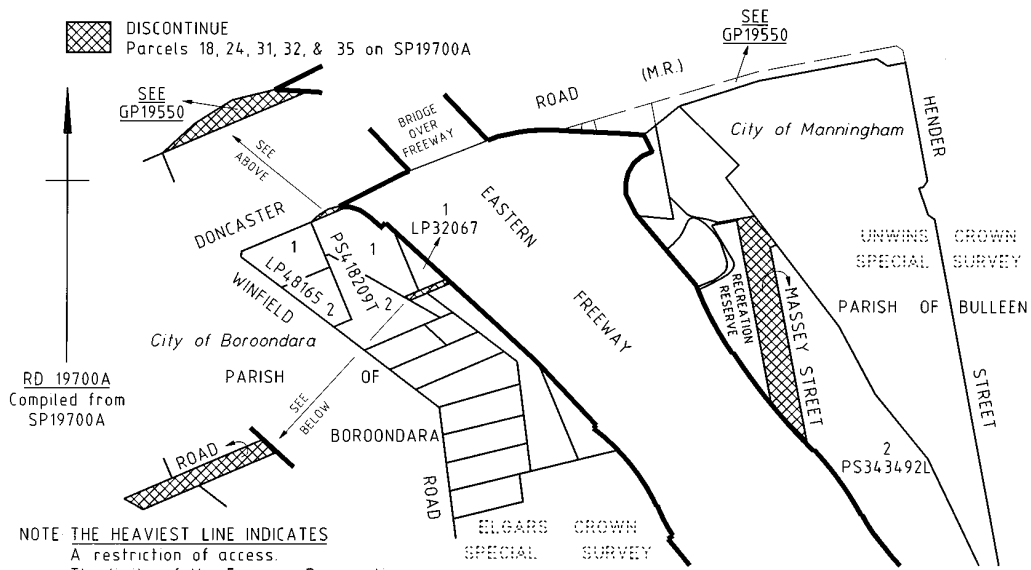


ROADS CORPORATION
SWEYN STREET
 CITIES OF BOROONDARA AND WHITEHORSE



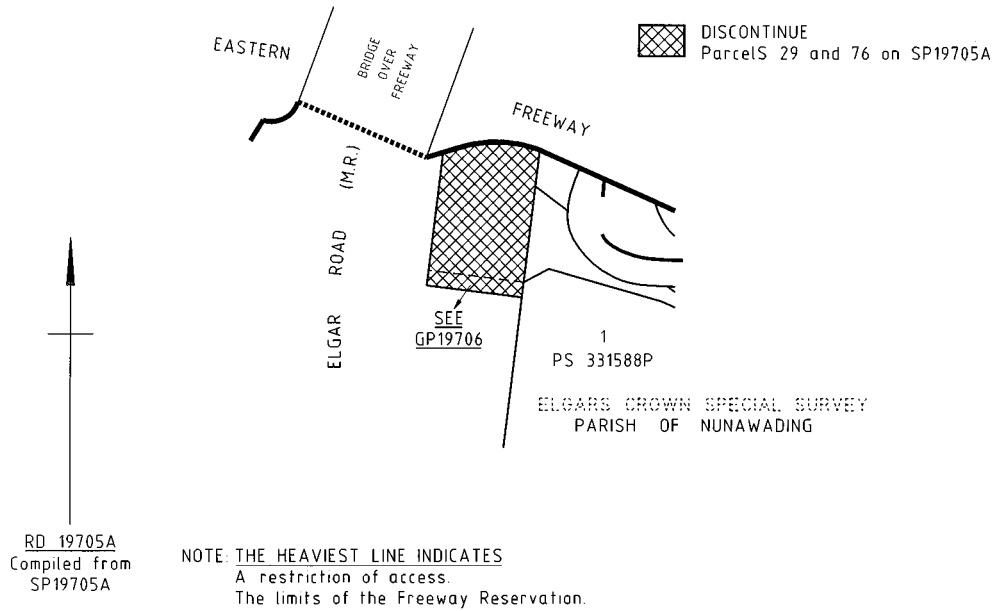
NOTE THE HEAVIEST LINE INDICATES
 A restriction of access.
 The limits of the Freeway Reservation.

ROADS CORPORATION
 FORMERLY DONCASTER ROAD
 MASSEY STREET
 ROAD
 CITIES OF BOROONDARA AND MANNINGHAM

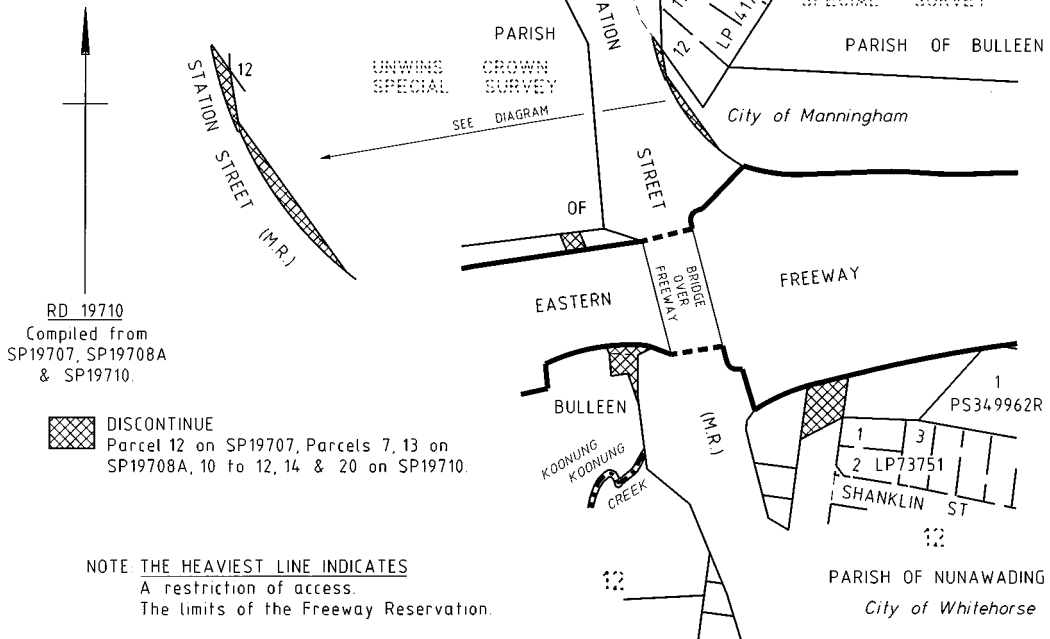


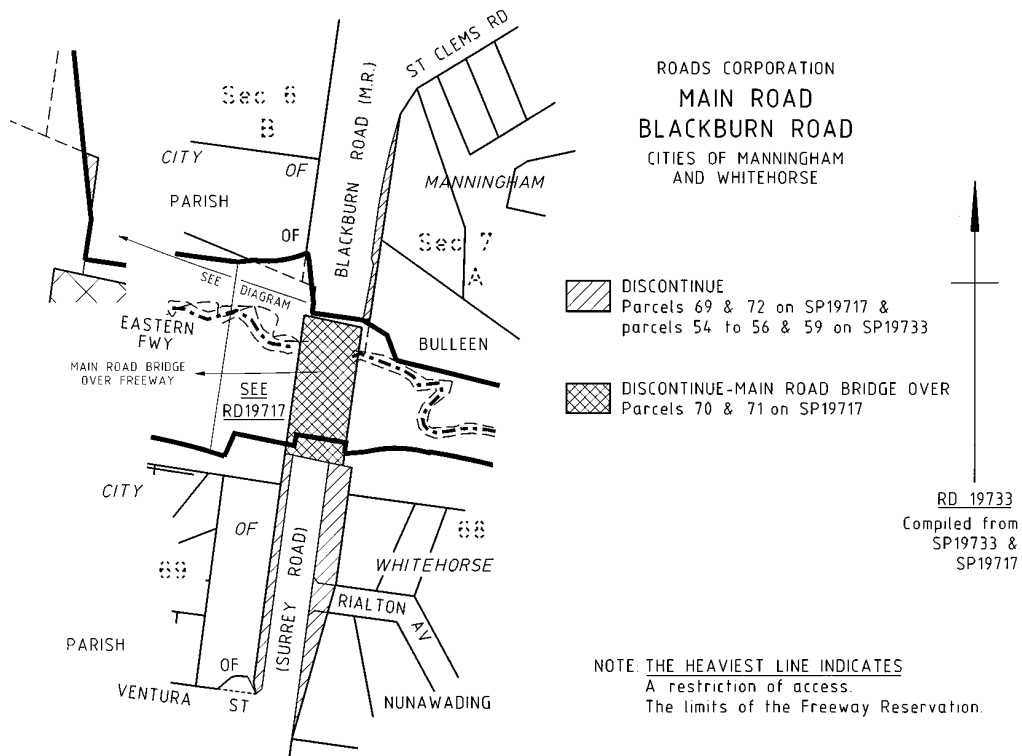
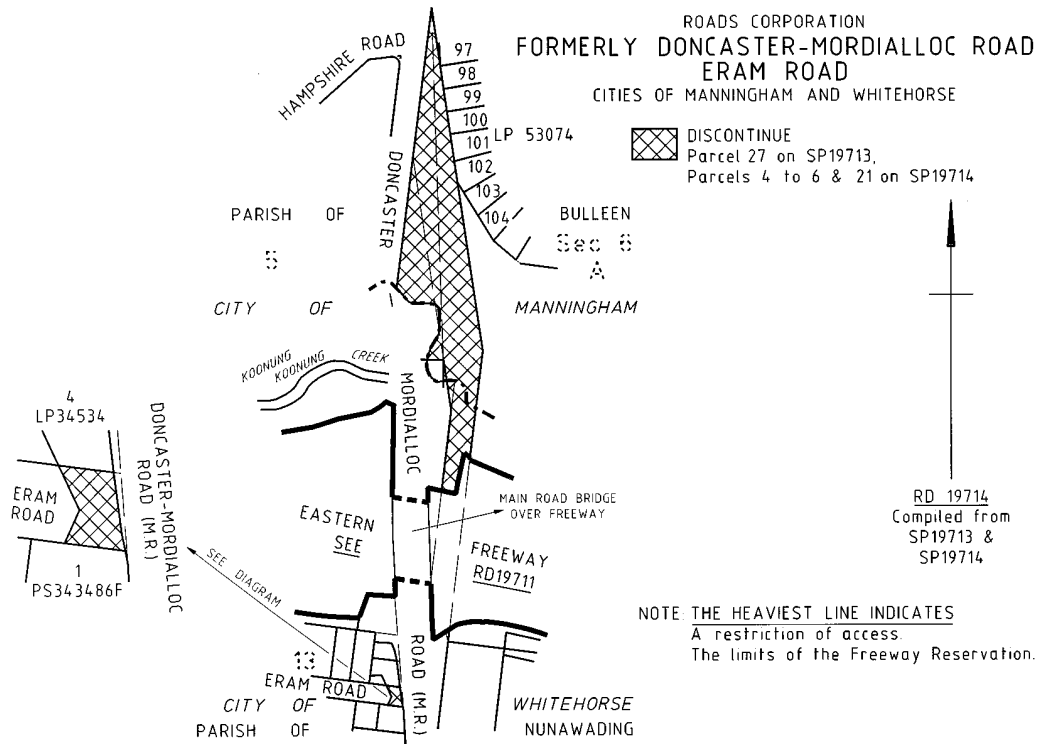
NOTE THE HEAVIEST LINE INDICATES
 A restriction of access.
 The limits of the Freeway Reservation.

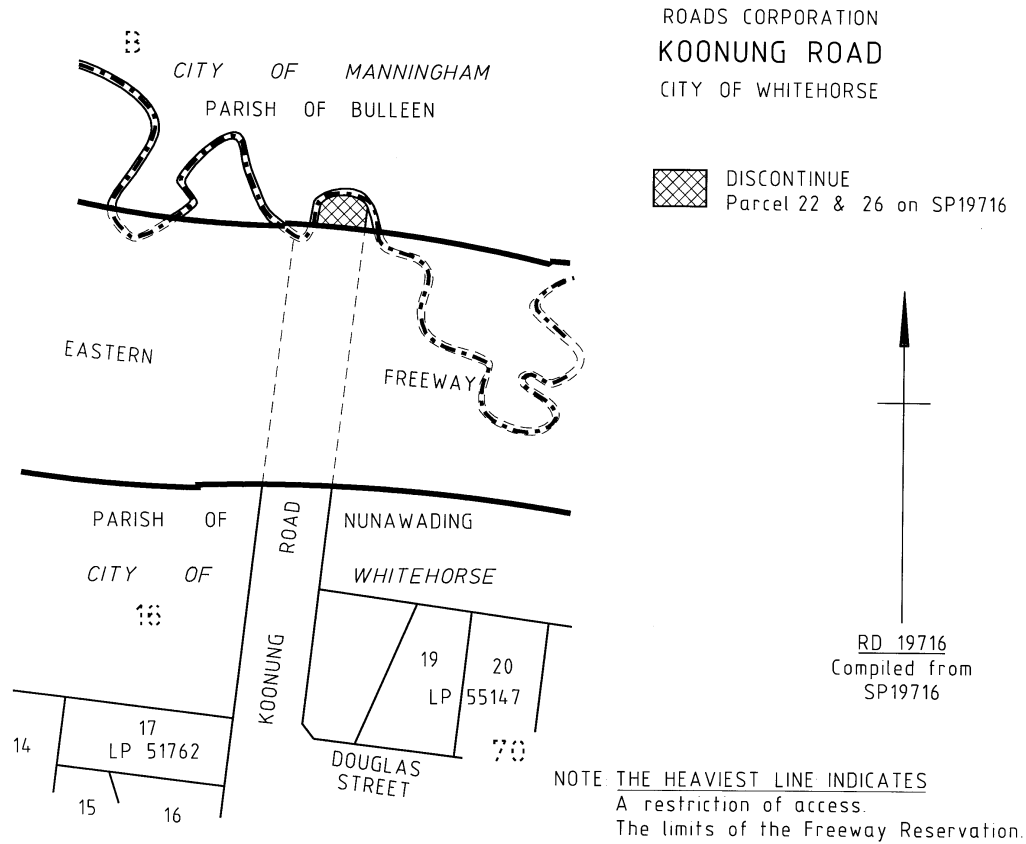
ROADS CORPORATION
FORMERLY ELGAR ROAD
 CITY OF WHITEHORSE



ROADS CORPORATION
FORMERLY STATION STREET
ROADS
 CITIES OF MANNINGHAM AND WHITEHORSE







Dated 3 March 2003

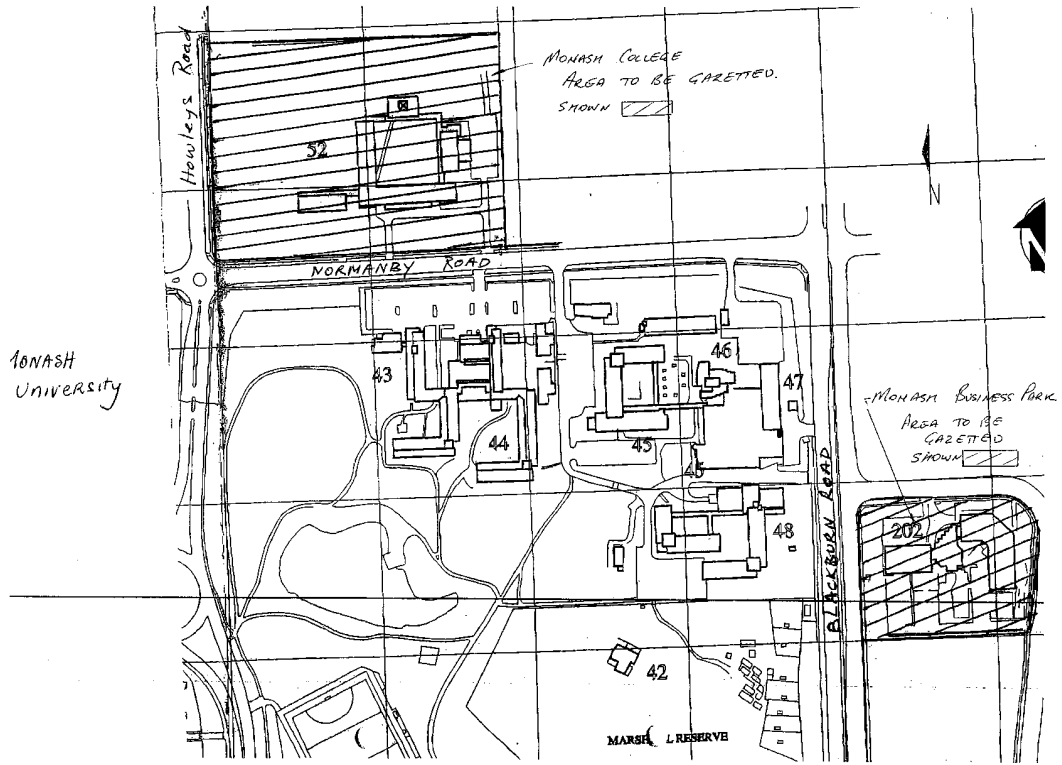
DAVID ANDERSON
Chief Executive
Roads Corporation

Road Safety Act 1986

ORDER UNDER SECTION 98 **ROAD SAFETY ACT 1986** EXTENDING PROVISION TO
MONASH UNIVERSITY CAR PARK, BLACKBURN ROAD
MONASH UNIVERSITY BUSINESS PARK AND MONASH UNIVERSITY CAR PARK,
NORMANBY ROAD MONASH COLLEGE (NORMANBY HOUSE)

I, Bruce Gidley, Regional Manager, VicRoads Metropolitan South East Region, delegate of the Minister for Transport under Section 98 of the **Road Safety Act 1986** by this Order extend the application of:

- (a) Sections 59, 64, 65, 76, 77, 85–90 and 100 of that Act;
 - (b) The Road Safety (Road Rules) Regulation 1999; and
 - (c) Parts 5 and 6 Schedules 3 and 4 of the Road Safety (General) Regulations 1999
- to land under the control of Monash University, within the City of Monash, particulars of which are shown on the attached plan.



Dated 20 March 2003

BRUCE GIDLEY
Regional Manager

Melbourne City Link Act 1995

NOTICE UNDER SECTION 71(1)

Under Section 71(1)(b) of the **Melbourne City Link Act 1995** ("the Act"), CityLink Melbourne Limited ABN 65 070 810 678 (the relevant corporation in relation to the Link road) ("CityLink Melbourne") hereby fixes tolls which are payable in respect of the use of vehicles on toll zones on the Link road where those vehicles are the subject of a CityLink Pass for that use.

For the purposes of this Notice, the following definitions apply:

Bus is a Motor Vehicle having more than 12 seating positions (including that of the driver);

Car is a Motor Vehicle, other than a Motor Cycle, a Light Commercial Vehicle, a Heavy Commercial Vehicle or a Taxi even if such a Motor Vehicle is towing a trailer or caravan;

CityLink Pass is a 24 Hour Pass, a Tulla Pass or a Weekend Pass;

Full Link road is the road included within both the Link road and the Extension road;

Heavy Commercial Vehicle or **HCV** is a Motor Vehicle, other than a Taxi, which is:

- (a) a rigid Truck with three or more axles;
- (b) an articulated Truck;
- (c) a Bus; or
- (d) a two axle rigid Truck having a gross vehicle mass which exceeds 4.5 tonnes;

Light Commercial Vehicle or **LCV** is a Motor Vehicle, other than a Taxi, which is a two axle rigid Truck having a gross vehicle mass which exceeds 1.5 tonnes, but does not exceed 4.5 tonnes;

Motor Cycle is a two wheeled Motor Vehicle (and includes such a Motor Vehicle even if it has a trailer, fore car or side car attached) other than a Taxi;

Motor Vehicle is a vehicle which is used or intended to be used on a highway or in a public place and which has its own motive power (other than human or animal power) but does not include:

- (a) a vehicle intended to be used on a railway or tramway; or
- (b) a motorised wheel chair capable of a speed of not more than 10 kilometres per hour which is used solely for the conveyance of an injured or disabled person;

Taxi is, at any particular time, a Motor Vehicle in relation to which a commercial passenger vehicle licence (issued under the **Transport Act 1983**) then subsists, being a licence allowing for the operation of the Motor Vehicle as a Taxi-Cab (within the meaning of the **Transport Act 1983**);

the Agreement has the same meaning as in the Act;

the Integration and Facilitation Agreement has the same meaning as in the Act;

Trip is the passage of a vehicle on one or more toll zones:

- (a) uninterrupted by exit and subsequent re-entry; or
- (b) if so interrupted, consists only of travel directly between:
 - (i) that part of the Link road between Bulla Road and the West Gate Freeway; and
 - (ii) that part of the Link road between Sturt Street and Glenferrie Road;

Truck is a Motor Vehicle other than a Bus which has a cab-chassis construction and a gross vehicle mass which exceeds 1.5 tonnes;

Tulla Pass is an agreement with CityLink Melbourne for CityLink Melbourne to exempt a Car or Light Commercial Vehicle from the requirement to be registered under Part 4 of the Act for use only on that part of the Link road being the Tullamarine Freeway Upgrade, between Bulla Road and Flemington Road including the toll zone between Moreland Road and Brunswick Road, for a fixed 24 hour period commencing at the time of the first Tulla Trip by that Car or Light Commercial Vehicle on a specified day;

Tulla Trip is the passage of a Car or Light Commercial Vehicle on that part of the Link road being the toll zone between Moreland Road and Brunswick Road;

24 Hour Pass is an agreement with CityLink Melbourne to exempt a vehicle (other than a Taxi) from the requirement to be registered under Part 4 of the Act for use of any or all toll zones comprising the Full Link road for a fixed 24 hour period commencing at the time of the first Trip by the vehicle on a specified day;

vehicle has the same meaning as in the Act; and

Weekend Pass is an agreement with CityLink Melbourne to exempt a Car or Light Commercial Vehicle from the requirement to be registered under Part 4 of the Act for use of any or all toll zones comprising the Full Link road for a fixed period commencing at 12.00pm on the Friday immediately before a specified Saturday and ending at midnight on the Sunday immediately following that specified Saturday. The fact that CityLink Melbourne also exempts a Car or Light Commercial Vehicle for an additional period at no extra charge does not prevent the agreement from being a Weekend Pass.

Under Section 71(1)(b) of the Act and in accordance with the Agreement, the tolls listed in Table One are payable in respect of the use of vehicles on toll zones on the Link road where the vehicle is the subject of a 24 Hour Pass for that use.

Table One			
24 Hour Pass	Toll		
	Car	LCV	HCV
	\$9.20	\$14.75	\$17.50

Under Section 71(1)(b) of the Act and in accordance with the Agreement, the tolls listed in Table Two are payable in respect of the use of vehicles on toll zones on the Link road where the vehicle is the subject of a Weekend Pass for that use.

Table Two		
Weekend Pass	Toll	
	Car	LCV
	\$9.20	\$14.75

Under Section 71(1)(b) of the Act and in accordance with the Agreement, the tolls listed in Table Three are payable in respect of the use of Cars or Light Commercial Vehicles on the toll zone, consisting of that part of the Link road between Moreland Road and Brunswick Road, where the Car or Light Commercial Vehicle is the subject of a Tulla Pass for that use.

Table Three		
Tulla Pass	Toll	
	Car	LCV
	\$ 3.25	\$ 5.25

For the avoidance of doubt, this Notice does not set Charge Tolls or Day Tolls for the purpose of Schedule 3 (the Toll Calculation Schedule) of the Agreement or Schedule 4 (the Toll Calculation Schedule) of the Integration and Facilitation Agreement.

For the avoidance of doubt, this Notice also:

- (i) revokes or repeals; or, in the alternative
- (ii) amends –

the NOTICE UNDER SECTION 71(1) dated 12 December 2002 and published in the Victoria Government Gazette No. G 51 (3312 to 3314), dated 19 December 2002 (“the Last Notice”).

This Notice takes effect on 1 April 2003, and for the avoidance of doubt, the Last Notice ceases to have effect when this Notice takes effect, and the revocation, repeal, amendment or ceasing to have effect of the Last Notice shall not:

- (a) revive anything not in force or existing at the time at which the revocation, repeal, amendment or ceasing to have effect becomes operative;
- (b) affect the previous operation of the Last Notice or anything duly done or suffered under the Last Notice;
- (c) affect any right, privilege, obligation or liability acquired, accrued or incurred under the Last Notice;
- (d) affect any penalty, forfeiture or punishment incurred in respect of any offence committed relating (directly or indirectly) to or in respect of the Last Notice; or
- (e) affect any investigation, legal proceeding or remedy in respect of any such right, privilege, obligation, liability, penalty, forfeiture or punishment as is mentioned in paragraphs (c) and (d) –

and any such investigation, legal proceeding or remedy may be instituted, continued or enforced, and any such penalty, forfeiture or punishment may be imposed, as if the Last Notice had not been revoked or repealed or amended or had not expired, lapsed or otherwise ceased to have effect.

For the avoidance of doubt, the revocation, repeal, amendment or ceasing to have effect of the Last Notice does not in any way affect the direct amendments made in or by the Last Notice to, or the operation or effect of those amendments to, any NOTICE UNDER SECTION 71(1) published in the Victoria Government Gazette prior to the publication of the Last Notice.

Dated 21 March 2003

The common seal of
CITYLINK MELBOURNE LIMITED
is fixed to this document by:

P. G. B. O'SHEA
Company Secretary
CityLink Melbourne Limited
(ABN 65 070 810 678)

G. R. PHILLIPS
Director
CityLink Melbourne Limited
(ABN 65 070 810 678)

Melbourne City Link Act 1995

NOTICE UNDER SECTION 71(1)

Under Section 71(1)(b) of the **Melbourne City Link Act 1995** ("the Act"), CityLink Melbourne Limited ABN 65 070 810 678 (the relevant corporation in relation to the Link road) hereby fixes tolls which are payable in respect of the use of vehicles (as set out herein) on toll zones on the Link road.

For the purposes of this Notice, the following definitions apply:

Boulton Parade includes the off-ramp connecting the rest of the Link road to Boulton Parade;

Burnley Tunnel means the eastbound tunnel between Sturt Street and Burnley Street;

Bus is a Motor Vehicle having more than 12 seating positions (including that of the driver);

Car is a Motor Vehicle, other than:

- (a) a Motor Cycle;
- (b) a Light Commercial Vehicle;
- (c) a Heavy Commercial Vehicle; or
- (d) a Taxi;

even if such a Motor Vehicle is towing a trailer or caravan;

Domain Tunnel means the westbound tunnel between Punt Road and Sturt Street;

Full Link road is the road included within both the Link road and the Extension road;

Full Link Taxi Trip is a Trip by a Taxi on:

- (a) one or more of the toll zones described in this Notice as toll zones 1, 2 and 3; and
- (b) one or more of the toll zones described in this Notice as toll zones 4, 5, 6, 7, 8, 9, 10 and 11;

Half Link Taxi Trip is a Trip by a Taxi on:

- (a) one or more of the toll zones described in this Notice as toll zones 1, 2 and 3; or
- (b) one or more of the toll zones described in this Notice as toll zones 4, 5, 6, 7, 8, 9, 10 and 11,

and no other toll zone;

Heavy Commercial Vehicle or **HCV** is a Motor Vehicle, other than a Taxi, which is:

- (a) a rigid Truck with three or more axles;
- (b) an articulated Truck;
- (c) a Bus; or
- (d) a two axle rigid Truck having a gross vehicle mass which exceeds 4.5 tonnes;

Light Commercial Vehicle or **LCV** is a Motor Vehicle, other than a Taxi, which is a two axle rigid Truck having a gross vehicle mass which exceeds 1.5 tonnes, but does not exceed 4.5 tonnes;

Motor Cycle is a two wheeled Motor Vehicle (and includes such a Motor Vehicle even if it has a trailer, fore car or side car attached) other than a Taxi;

Motor Vehicle is a vehicle which is used or intended to be used on a highway or in a public place and which has its own motive power (other than human or animal power) but does not include:

- (a) a vehicle intended to be used on a railway or tramway; or
- (b) a motorised wheel chair capable of a speed of not more than 10 kilometres per hour which is used solely for the conveyance of an injured or disabled person;

Swan Street Intersection means the intersection between Swan Street and Batman Avenue;

Taxi is, at any particular time, a Motor Vehicle in relation to which a commercial passenger vehicle licence (issued under the **Transport Act 1983**) then subsists, being a licence allowing for the operation of the Motor Vehicle as a Taxi-Cab (within the meaning of the **Transport Act 1983**);

the Agreement has the same meaning as in the Act;

the Integration and Facilitation Agreement has the same meaning as in the Act;

Trip is the passage of a vehicle on one or more toll zones:

- (a) uninterrupted by exit and subsequent re-entry; or
- (b) if so interrupted, the interruption consists only of travel directly between:
 - (i) that part of the Link road between Bulla Road and the West Gate Freeway; and
 - (ii) that part of the Link road between Sturt Street and Glenferrie Road;

Truck is a Motor Vehicle other than a Bus which has a cab-chassis construction and a gross vehicle mass which exceeds 1.5 tonnes; and

vehicle has the same meaning as in the Act.

Under Section 71(1)(b) of the Act and in accordance with the Agreement, the tolls listed in Table One are payable in respect of the use of vehicles on toll zones on the Link road, where those vehicles are a Car, a LCV or a HCV:

Table One			
Toll Zone	Toll		
	Car	LCV	HCV
1. That part of the Link road between Moreland Road and Brunswick Road.	1.28	2.05	2.44
2. That part of the Link road between Racecourse Road and Dynon Road.	1.28	2.05	2.44
3. That part of the Link road between Footscray Road and the West Gate Freeway.	1.60	2.56	3.04
4. That part of the Link road being the Domain Tunnel and that part of the Link road leading into that Tunnel between the eastern portal of that Tunnel and Punt Road, other than that part of the Link road – (a) being the eastbound carriageways of the Link road; (b) between Punt Road and the exit to Boulton Parade; and (c) comprising Boulton Parade.	1.60	2.56	3.04
5. That part of the Link road being the Burnley Tunnel and that part of the Link road leading out of that Tunnel between the eastern portal of that Tunnel and Burnley Street.	2.88	4.61	5.48
6. That part of the Link road being the eastbound carriageways between Punt Road and Burnley Street other than that part of the Link road being the Burnley Tunnel and that part of the Link road leading out of that Tunnel between the eastern portal of that Tunnel and Burnley Street.	1.28	2.05	2.44

<p>7. That part of the Link road between Burnley Street and Punt Road and including that part of the Link road –</p> <p>(a) between Punt Road and the exit to Boulton Parade, other than the eastbound carriageways; and</p> <p>(b) comprising Boulton Parade, other than:</p> <p>(i) the eastbound carriageways between Burnley Street and Punt Road; and</p> <p>(ii) that part of the Link road being the Burnley Tunnel and that part of the Link road leading out of that Tunnel between the eastern portal of that Tunnel and Burnley Street.</p>	1.28	2.05	2.44
<p>8. That part of the Link road being the eastbound carriageways between Burnley Street and Glenferrie Road.</p>	1.28	2.05	2.44
<p>9. That part of the Link road between Glenferrie Road and Burnley Street, other than the eastbound carriageways.</p>	1.28	2.05	2.44
<p>10. That part of the Link road being the eastbound carriageways between Swan Street Intersection and Punt Road, other than –</p> <p>(a) that part of the Link road being the Burnley Tunnel; and</p> <p>(b) that part of the Link road comprising Boulton Parade.</p>	0.80	1.28	1.52
<p>11. That part of the Link road between Punt Road and Swan Street Intersection, other than –</p> <p>(a) the eastbound carriageways;</p> <p>(b) that part of the Link road being the Burnley Tunnel;</p> <p>(c) that part of the Link road:</p> <p>(1) between Punt Road and the exit to Boulton Parade; and</p> <p>(2) comprising Boulton Parade; and</p> <p>(d) that part of the Link road being the Domain Tunnel and that part of the Link road leading into that Tunnel between the eastern portal of that Tunnel and Punt Road.</p>	0.80	1.28	1.52

For the avoidance of doubt, a reference in this Notice to the specification of a toll zone by reference to Burnley Street refers to that point on the Link road where Burnley Street would cross the Link road if Burnley Street continued in a straight southerly direction from its southernmost extremity. For the avoidance of doubt, a reference in this Notice to "eastbound" means in a general easterly direction from the eastern end of the West Gate Freeway towards Glenferrie Road.

Notwithstanding anything to the contrary in Table One, under Section 71(1) (b) of the Act and in accordance with the Agreement, the maximum tolls payable in respect of the use of a vehicle on a toll zone on the Link road where that vehicle is a Car, a LCV or a HCV for a Trip are as listed in Table Two:

Table Two			
Trip Cap	Toll		
	Car	LCV	HCV
1. Where the passage of the vehicle on the last toll zone comprising the Trip before exiting the Full Link road occurs between 6 am and 8 pm on the same day.	4.81	6.41	6.41
2. Where the passage of the vehicle on the last toll zone comprising the Trip before exiting the Full Link road occurs between 8 pm on the one day and 6 am on the next.	4.81	4.81	4.81

Under Section 71(1)(b) of the Act, and in accordance with the Agreement, the tolls listed in Table Three are payable in respect of the use of vehicles on toll zones on the Link road where those vehicles are Taxis:

Table Three	
Taxis	Toll
Each Half Link Taxi Trip	2.20
Each Full Link Taxi Trip	3.85

For the avoidance of doubt, this Notice does not set Charge Tolls, Maximum Charge Tolls or Taxi Tolls for the purposes of Schedule 3 (the Toll Calculation Schedule) of the Agreement, or Schedule 4 (the Toll Calculation Schedule) of the Integration and Facilitation Agreement.

For the avoidance of doubt, this Notice also:

- (i) revokes or repeals; or, in the alternative
- (ii) amends –

the NOTICE UNDER SECTION 71(1) dated 12 December 2002 and published in the Victoria Government Gazette No. G 51 (pages 3315 to 3319), dated 19 December 2002 ("the Last Notice").

This notice takes effect on 1 April 2003 and for the avoidance of doubt, the Last Notice ceases to have effect when this Notice takes effect, and the revocation, repeal, amendment or ceasing to have effect of the Last Notice shall not:

- (a) revive anything not in force or existing at the time at which the revocation, repeal, amendment or ceasing to have effect becomes operative;
- (b) affect the previous operation of the Last Notice or anything duly done or suffered under the Last Notice;
- (c) affect any right, privilege, obligation or liability acquired, accrued or incurred under the Last Notice;

- (d) affect any penalty, forfeiture or punishment incurred in respect of any offence committed relating (directly or indirectly) to or in respect of the Last Notice; or
- (e) affect any investigation, legal proceeding or remedy in respect of any such right, privilege, obligation, liability, penalty, forfeiture or punishment as is mentioned in paragraphs (c) and (d) –

and any such investigation, legal proceeding or remedy may be instituted, continued or enforced, and any such penalty, forfeiture or punishment may be imposed, as if the Last Notice had not been revoked or repealed or amended or had not expired, lapsed or otherwise ceased to have effect.

For the avoidance of doubt, the revocation, repeal, amendment or ceasing to have effect of the Last Notice does not in any way affect the direct amendments made in or by the Last Notice to, or the operation or effect of those amendments to, any NOTICE UNDER SECTION 71(1) published in the Victoria Government Gazette prior to the publication of the Last Notice.

Dated 21 March 2003

The common seal of

CITYLINK MELBOURNE LIMITED

is fixed to this document by:

P. G. B. O'SHEA
Company Secretary
CityLink Melbourne Limited
(ABN 65 070 810 678)

G. R. PHILLIPS
Director
CityLink Melbourne Limited
(ABN 65 070 810 678)

Melbourne City Link Act 1995

NOTICE UNDER SECTION 71(1)

Under Section 71(1)(b) of the **Melbourne City Link Act 1995** ("the Act"), City Link Extension Pty Limited ABN 40 082 058 615 (the relevant corporation in relation to the Extension road) hereby fixes tolls which are payable in respect of the use of vehicles on the toll zone on the Extension road where those vehicles are the subject of a CityLink Pass for that use.

For the purposes of this Notice, the following definitions apply:

Bus is a Motor Vehicle having more than 12 seating positions (including that of the driver);

Car is a Motor Vehicle, other than a Motor Cycle, a Light Commercial Vehicle, a Heavy Commercial Vehicle or a Taxi even if such a Motor Vehicle is towing a trailer or caravan;

CityLink is CityLink Melbourne Limited ABN 65 070 810 678, the relevant corporation for the purposes of section 73C of the Act;

CityLink Pass is a 24 Hour Pass or a Weekend Pass;

Full Link road is the road included within both the Link road and the Extension road;

Heavy Commercial Vehicle or **HCV** is a Motor Vehicle, other than a Taxi, which is:

- (a) a rigid Truck with three or more axles;
- (b) an articulated Truck;
- (c) a Bus; or
- (d) a two axle rigid Truck having a gross vehicle mass which exceeds 4.5 tonnes;

Light Commercial Vehicle or **LCV** is a Motor Vehicle, other than a Taxi, which is a two axle rigid Truck having a gross vehicle mass which exceeds 1.5 tonnes, but does not exceed 4.5 tonnes;

Motor Cycle is a two wheeled Motor Vehicle (and includes such a Motor Vehicle even if it has a trailer, fore car or side car attached) other than a Taxi;

Motor Vehicle is a vehicle which is used or intended to be used on a highway or in a public place and which has its own motive power (other than human or animal power) but does not include:

- (a) a vehicle intended to be used on a railway or tramway; or
- (b) a motorised wheel chair capable of a speed of not more than 10 kilometres per hour which is used solely for the conveyance of an injured or disabled person;

Taxi is, at any particular time, a Motor Vehicle in relation to which a commercial passenger vehicle licence (issued under the **Transport Act 1983**) then subsists, being a licence allowing for the operation of the Motor Vehicle as a Taxi-Cab (within the meaning of the **Transport Act 1983**);

the Extension Agreement has the same meaning as in the Act;

the Integration and Facilitation Agreement has the same meaning as in the Act;

Trip is the passage of a vehicle on one or more toll zones:

- (a) uninterrupted by exit and subsequent re-entry; or
- (b) if so interrupted, consists only of travel directly between:
 - (i) that part of the Link road between Bulla Road and the West Gate Freeway; and
 - (ii) that part of the Link road between Sturt Street and Glenferrie Road;

Truck is a Motor Vehicle other than a Bus which has a cab-chassis construction and a gross vehicle mass which exceeds 1.5 tonnes;

24 Hour Pass is an agreement with CityLink to exempt a vehicle (other than a Taxi) from the requirement to be registered under Part 4 of the Act for use of any or all toll zones comprising the Full Link road for a fixed 24 hour period commencing at the time of the first Trip by the vehicle on a specified day;

vehicle has the same meaning as in the Act; and

Weekend Pass is an agreement with CityLink to exempt a Car or Light Commercial Vehicle from the requirement to be registered under Part 4 of the Act for use of any or all toll zones comprising the Full Link road for a fixed period commencing at 12.00pm on the Friday immediately before a specified Saturday and ending at midnight on the Sunday immediately following that specified Saturday. The fact that CityLink also exempts that Car or Light Commercial Vehicle for an additional period at no extra charge does not prevent the agreement from being a Weekend Pass.

Under Section 71(1)(b) of the Act and in accordance with the Extension Agreement, the tolls listed in Table One are payable in respect of the use of vehicles on the toll zone on the Extension road where the vehicle is the subject of a 24 Hour Pass for that use.

Table One			
24 Hour Pass	Toll		
	Car	LCV	HCV
	\$9.20	\$14.75	\$17.50

Under Section 71(1)(b) of the Act and in accordance with the Extension Agreement, the tolls listed in Table Two are payable in respect of the use of vehicles on the toll zone on the Extension road where the vehicle is the subject of a Weekend Pass for that use.

Table Two		
Weekend Pass	Toll	
	Car	LCV
	\$ 9.20	\$14.75

For the avoidance of doubt, this Notice does not set Charge Tolls or Day Tolls for the purpose of Schedule 1 (the Toll Calculation Schedule) of the Extension Agreement or Schedule 4 (the Toll Calculation Schedule) of the Integration and Facilitation Agreement.

For the avoidance of doubt, this Notice also:

- (i) revokes or repeals; or, in the alternative
- (ii) amends –

the NOTICE UNDER SECTION 71(1) dated 12 December 2002 and published in the Victoria Government Gazette No. G 51 (pages 3307 to 3309), dated 19 December 2002 (“the Last Notice”).

This Notice takes effect on 1 April 2003, and for the avoidance of doubt, the Last Notice ceases to have effect when this Notice takes effect, and the revocation, repeal, amendment or ceasing to have effect of the Last Notice shall not:

- (a) revive anything not in force or existing at the time at which the revocation, repeal, amendment or ceasing to have effect becomes operative;
- (b) affect the previous operation of the Last Notice or anything duly done or suffered under the Last Notice;
- (c) affect any right, privilege, obligation or liability acquired, accrued or incurred under the Last Notice;
- (d) affect any penalty, forfeiture or punishment incurred in respect of any offence committed relating (directly or indirectly) to or in respect of the Last Notice; or
- (e) affect any investigation, legal proceeding or remedy in respect of any such right, privilege, obligation, liability, penalty, forfeiture or punishment as is mentioned in paragraphs (c) and (d) –

and any such investigation, legal proceeding or remedy may be instituted, continued or enforced, and any such penalty, forfeiture or punishment may be imposed, as if the Last Notice had not been revoked or repealed or amended or had not expired, lapsed or otherwise ceased to have effect.

For the avoidance of doubt, the revocation, repeal, amendment or ceasing to have effect of the Last Notice does not in any way affect the direct amendments made in or by the Last Notice to, or the operation or effect of those amendments to, any NOTICE UNDER SECTION 71(1) published in the Victoria Government Gazette prior to the publication of the Last Notice.

Dated 21 March 2003

The common seal of

CITY LINK EXTENSION PTY LIMITED

is fixed to this document by:

P. G. B. O'SHEA

Company Secretary

City Link Extension Pty Limited

(ABN 40 082 058 615)

G. R. PHILLIPS

Director

City Link Extension Pty Limited

(ABN 40 082 058 615)

Melbourne City Link Act 1995

NOTICE UNDER SECTION 71(1)

Under Section 71(1)(b) of the **Melbourne City Link Act 1995** ("the Act"), City Link Extension Pty Limited ABN 40 082 058 615 (the relevant corporation in relation to the Extension road) hereby fixes tolls which are payable in respect of the use of vehicles (as set out herein) on the toll zone on the Extension road.

For the purposes of this Notice, the following definitions apply:

Bus is a Motor Vehicle having more than 12 seating positions (including that of the driver);

Car is a Motor Vehicle, other than:

- (a) a Motor Cycle;
- (b) a Light Commercial Vehicle;
- (c) a Heavy Commercial Vehicle; or
- (d) a Taxi;

even if such a Motor Vehicle is towing a trailer or caravan;

Heavy Commercial Vehicle or **HCV** is a Motor Vehicle, other than a Taxi, which is:

- (a) a rigid Truck with three or more axles;
- (b) an articulated Truck;
- (c) a Bus; or
- (d) a two axle rigid Truck having a gross vehicle mass which exceeds 4.5 tonnes;

Light Commercial Vehicle or **LCV** is a Motor Vehicle, other than a Taxi, which is a two axle rigid Truck having a gross vehicle mass which exceeds 1.5 tonnes, but does not exceed 4.5 tonnes;

Motor Cycle is a two wheeled Motor Vehicle (and includes such a Motor Vehicle even if it has a trailer, fore car or side car attached) other than a Taxi;

Motor Vehicle is a vehicle which is used or intended to be used on a highway or in a public place and which has its own motive power (other than human or animal power) but does not include:

- (a) a vehicle intended to be used on a railway or tramway; or
- (b) a motorised wheel chair capable of a speed of not more than 10 kilometres per hour which is used solely for the conveyance of an injured or disabled person;

Taxi is, at any particular time, a Motor Vehicle in relation to which a commercial passenger vehicle licence (issued under the **Transport Act 1983**) then subsists, being a licence allowing for the operation of the Motor Vehicle as a Taxi-Cab (within the meaning of the **Transport Act 1983**);

the Extension Agreement has the same meaning as in the Act;

the Integration and Facilitation Agreement has the same meaning as in the Act;

Truck is a Motor Vehicle other than a Bus which has a cab-chassis construction and a gross vehicle mass which exceeds 1.5 tonnes; and

vehicle has the same meaning as in the Act.

Under Section 71(1)(b) of the Act and in accordance with the Extension Agreement, the tolls listed in Table One are payable in respect of the use of vehicles on the toll zone on the Extension road, where those vehicles are a Car, a LCV or a HCV:

Toll Zone	Toll		
	Car	LCV	HCV
12. The Extension road	0.80	1.28	1.52

For the avoidance of doubt, this Notice does not set Charge Tolls for the purposes of Schedule 1 (the Toll Calculation Schedule) of the Extension Agreement, or Schedule 4 (the Toll Calculation Schedule) of the Integration and Facilitation Agreement.

For the avoidance of doubt, this Notice also:

- (i) revokes or repeals; or, in the alternative
- (ii) amends –

the NOTICE UNDER SECTION 71(1) dated 12 December 2002 and published in the Victoria Government Gazette No. G 51 (pages 3310 to 3311), dated 19 December 2002 (“the Last Notice”).

This Notice takes effect on 1 April 2003, and for the avoidance of doubt, the Last Notice ceases to have effect when this Notice takes effect, and the revocation, repeal, amendment or ceasing to have effect of the Last Notice shall not:

- (a) revive anything not in force or existing at the time at which the revocation, repeal, amendment or ceasing to have effect becomes operative;
- (b) affect the previous operation of the Last Notice or anything duly done or suffered under the Last Notice;
- (c) affect any right, privilege, obligation or liability acquired, accrued or incurred under the Last Notice;
- (d) affect any penalty, forfeiture or punishment incurred in respect of any offence committed relating (directly or indirectly) to or in respect of the Last Notice; or
- (e) affect any investigation, legal proceeding or remedy in respect of any such right, privilege, obligation, liability, penalty, forfeiture or punishment as is mentioned in paragraphs (c) and (d) –

and any such investigation, legal proceeding or remedy may be instituted, continued or enforced, and any such penalty, forfeiture or punishment may be imposed, as if the Last Notice had not been revoked or repealed or amended or had not expired, lapsed or otherwise ceased to have effect.

For the avoidance of doubt, the revocation, repeal, amendment or ceasing to have effect of the Last Notice does not in any way affect the direct amendments made in or by the Last Notice to, or the operation or effect of those amendments to, any NOTICE UNDER SECTION 71(1) published in the Victoria Government Gazette prior to the publication of the Last Notice.

Dated 21 March 2003

The common seal of

CITY LINK EXTENSION PTY LIMITED

is fixed to this document by:

P. G. B. O'SHEA
Company Secretary
City Link Extension Pty Limited
(ABN 40 082 058 615)

G. R. PHILLIPS
Director
City Link Extension Pty Limited
(ABN 40 082 058 615)

Planning and Environment Act 1987

DAREBIN PLANNING SCHEME

Notice of Approval of Amendment

Amendment C15

The Minister for Planning has approved Amendment C15 to the Darebin Planning Scheme.

The Amendment comes into operation on the date this notice is published in the Government Gazette.

The Amendment introduces the following four local policies into the Local Planning Policy Framework:

22.03 Retail Policy

22.04 Urban Character Policy

22.05 Darebin Creek – Adjacent Land Design and Development Policy

22.06 Darebin Outdoor Advertising Policy.

The Retail Policy has been inserted into the scheme for a period of 12 months to allow for its review in accordance with the directions within Melbourne 2030.

A copy of the Amendment can be inspected, free of charge, during office hours, at the Department of Sustainability and Environment, Planning Information Centre, Upper Plaza, Nauru House, 80 Collins Street, Melbourne and at the offices of the Darebin City Council, 274 Gower Street, Preston.

PAUL JEROME
Executive Director
Planning and Land Division
Department of Sustainability
and Environment

Planning and Environment Act 1987

MORELAND PLANNING SCHEME

Notice of Approval of Amendment

Amendment C20

The Minister for Planning has approved Amendment C20 to the Moreland Planning Scheme.

The Amendment comes into operation on the date this notice is published in the Government Gazette.

The Amendment rezones land at 737–757 Sydney Road, Coburg comprising approximately 2,811 square metres and described in Certificate of Title Volume 9009, Folio 210 from Residential 1 Zone to Business 3 Zone and includes it within an Environmental Audit Overlay.

A copy of the Amendment can be inspected, free of charge, during office hours, at the Department of Sustainability and Environment, Planning Information Centre, Upper Plaza, Nauru House, 80 Collins Street, Melbourne and at the offices of the Moreland City Council, 90 Bell Street, Coburg.

PAUL JEROME
Executive Director
Planning and Land Division
Department of Sustainability
and Environment

Planning and Environment Act 1987

MOUNT ALEXANDER PLANNING SCHEME

Notice of Approval of Amendment

Amendment C16

The Minister for Planning has approved Amendment C16 to the Mount Alexander Planning Scheme.

The Amendment comes into operation on the date this notice is published in the Government Gazette.

The Amendment rezones three parcels of land in Castlemaine – in Johnstone Street west of Gaulton Street from Industrial 1 Zone to Business 2 Zone, in Johnstone Street opposite Elizabeth Street from Business 1 Zone to Business 2 Zone, and in Redfearn Street from Public Use 3 Zone to Residential 1 Zone – introduces the Business 2 Zone into the Planning Scheme and makes minor corrections to the Heritage Overlay Schedule.

A copy of the Amendment can be inspected, free of charge, during office hours, at the Department of Sustainability and Environment, Planning Information Centre, Upper Plaza, Nauru House, 80 Collins Street, Melbourne; the Department of Sustainability and Environment, Northern Region, 57 Lansell Street, Bendigo and at the offices of the Mount Alexander Shire Council, 25 Lyttleton Street, Castlemaine and Lyons Street, Newstead.

PAUL JEROME
Executive Director
Planning and Land Division
Department of Sustainability
and Environment

Planning and Environment Act 1987

WANGARATTA PLANNING SCHEME

Notice of Approval of Amendment

Amendment C12

The Minister for Planning has approved Amendment C12 to the Wangaratta Planning Scheme.

The Amendment comes into operation on the date this notice is published in the Government Gazette.

The Amendment rezones land at 36-38 Mackay Street, Wangaratta from Residential 1 Zone to Business 1 Zone. The planning application is for the use and development of the land for the purposes of an office. A planning permit for the proposed development has been prepared showing conditions to be imposed.

The Minister has granted the following permits under Division 5 Part 4 of the Act:

Permit No.: 02-049.

Description of land: 36-38 Mackay Street, Wangaratta.

A copy of the Amendment and permit/s can be inspected, free of charge, during office hours, at the Department of Sustainability and Environment, Planning Information Centre, Upper Plaza, Nauru House, 80 Collins Street, Melbourne; the North Eastern Regional Office, 50-52 Clarke Street, Benalla and at the offices of the Rural City of Wangaratta Council, 64-68 Ovens Street, Wangaratta.

PAUL JEROME
Executive Director
Planning and Land Division
Department of Sustainability
and Environment

The Amendment:

- rezones 15.5 hectares of land on the north east corner of Dunnings Road and Boardwalk Boulevard, Point Cook from Residential 1 Zone to part Business 1 Zone and part Mixed Use Zone, and
- alters the schedule to the Business 1 Zone to include a maximum combined leasable floor area for shop of 25,000 square metres for the Point Cook Town Centre.

A copy of the Amendment can be inspected, free of charge, during office hours, at the Department of Sustainability and Environment, Planning Information Centre, Upper Plaza, Nauru House, 80 Collins Street, Melbourne and at the offices of the Wyndham City Council, Princes Highway, Werribee.

PAUL JEROME
Executive Director
Planning and Land Division
Department of Sustainability
and Environment

Planning and Environment Act 1987

WYNDHAM PLANNING SCHEME

Notice of Approval of Amendment

Amendment C41

The Minister for Planning has approved Amendment C41 to the Wyndham Planning Scheme.

The Amendment comes into operation on the date this notice is published in the Government Gazette.

ORDERS IN COUNCIL**Electricity Industry Act 2000****ORDER UNDER SECTION 13****Order in Council**

The Governor in Council, acting under section 13 of the **Electricity Industry Act 2000** (“the Act”), makes the following Order:

1. Objective

The objective of this Order is to regulate the tariffs that TXU may charge prescribed customers.

2. Term

This Order commences on 1 April 2003 and ceases to have effect on 4 May 2003.

3. Definitions

In this Order:

“**distribution company**” means, in relation to a supply of electricity from a supply point, the distribution company that is licensed to distribute and supply electricity to and is responsible for the supply point in relation to that supply of electricity;

“**licensee**” means a person to whom a licence has been issued under Part 2 of the Act;

“**supply point**” means, in relation to supply of electricity to a person, the point at which that supply of electricity last leaves a supply facility owned or operated by a distribution company before being supplied to the person, whether or not the electricity passes through facilities owned or operated by any other person after leaving that point before being so supplied; and

“**TXU**” means TXU Electricity Ltd (ACN 064 651 118).

4. Prescribed Customers

For the purposes of section 13 of the Act it is declared that:

- (a) a person is a prescribed customer in respect of a supply point if the person is a domestic or small business customer in relation to TXU and the supply of electricity from the supply point under the Order made under section 35 of the Act and published in the Government Gazette on 11 January 2002 as amended on 6 August 2002;
- (b) a person is a prescribed customer if the person was a franchise customer of TXU within the meaning of the **Electricity Industry Act 1993** immediately before 1 January 2001 in respect of particular premises and has not entered into a new contract with a licensed retailer in respect of those premises which takes effect on or after that date; and
- (c) a person is a prescribed customer in respect of particular premises if in respect of that premises there is a deemed contract between TXU and the person under section 39(1) or (2) of the Act.

5. Tariffs

The tariffs determined by TXU and published by TXU in the Government Gazette (No. S 32) on 5 March 2003:

- (a) are fixed by this Order with effect from and including 1 April 2003 as the maximum tariffs at which TXU may offer to supply and sell electricity, and at which TXU may supply and sell electricity, to any person declared under clause 4 of this Order to be a prescribed customer; and

- (b) apply with effect from and including 1 April 2003 for the purposes of:
- (i) section 35 of the Act; and
 - (ii) section 37 of the Act as tariffs determined by TXU in accordance with this Order,
- in place of the tariffs that were determined by TXU and published by TXU in the Government Gazette (No. S. 7) on 9 January 2002.

Dated 25 March 2003

Responsible Minister
THEO THEOPHANOUS
Minister for Energy Industries

HELEN DOYE
Clerk of the Executive Council

Crown Land (Reserves) Act 1978

NOTICE OF INTENTION TO REVOKE TEMPORARY RESERVATIONS

The Governor in Council under section 10 of the **Crown Land (Reserves) Act 1978** gives notice of intention to revoke the following temporary reservations:

MELBOURNE — The temporary reservation by Order in Council of 10 November, 1959 of an area of 1518 square metres of land in Section 19E, City of Melbourne, Parish of Melbourne North as a site for Public Buildings. — (Rs 7880).

MELBOURNE — The temporary reservation by Order in Council of 8 May, 1979 of an area of 3951 square metres of land being Crown Allotment 2, Section 19E, City of Melbourne, Parish of Melbourne North as a site for Recreation purposes. — (Rs 10842).

TRUGANINA — The temporary reservation by Order in Council of 12 June, 1991 of an area of 12.13 hectares of land being Crown Allotment 6, Section 19, Parish of Truganina as a site for preservation of native grasslands, so far only as the portion containing 3.77 hectares shown as Crown Allotment 2004, Parish of Truganina on Original Plan No. 121882 lodged in the Central Plan Office. — (Rs 12053).

This Order is effective from the date on which it is published in the Government Gazette.

Dated 25 March 2003

Responsible Minister
MARY DELAHUNTY
Minister for Planning

HELEN DOYE
Clerk of the Executive Council

Crown Land (Reserves) Act 1978

REVOCATION OF TEMPORARY RESERVATION

The Governor in Council under section 10 of the **Crown Land (Reserves) Act 1978** revokes the following temporary reservation:

GREENSBOROUGH — The temporary reservation by Order in Council of 7 September, 1879 of an area of 7158 square metres of land in Section E, Parish of Greensborough as a site for Public Purposes, revoked as to part by Order in Council of 22 July, 1975 so far only as the portion containing 750 square metres, more or less, being Crown Allotment 2001, Section E, Parish of Greensborough as shown on plan published in the Government Gazette on 3 October, 2002 page – 2699. — (Rs 2976).

This Order is effective from the date on which it is published in the Government Gazette.

Dated 25 March 2003

Responsible Minister
 MARY DELAHUNTY
 Minister for Planning

HELEN DOYE
 Clerk of the Executive Council

Crown Land (Reserves) Act 1978
 TEMPORARY RESERVATION OF
 CROWN LANDS

The Governor in Council under section 4(1) of the **Crown Land (Reserves) Act 1978** temporarily reserves the following Crown lands which in his opinion are required for the purposes mentioned:-

MUNICIPAL DISTRICT OF THE
 WODONGA RURAL CITY COUNCIL
 BELVOIR WEST — Public purposes, 3.088 hectares being Crown Allotment 1F, Section 1, Parish of Belvoir West as shown on Original Plan No. 121092 lodged in the Central Plan Office. — (Rs2012442).

MUNICIPAL DISTRICT OF THE
 EAST GIPPSLAND SHIRE COUNCIL
 BRUTHEN — Public Recreation, 4525 square metres being Crown Allotment 15T, Township of Bruthen, Parish of Tambo as shown on Original Plan No. 118344 lodged in the Central Plan Office. — (2012428).

MUNICIPAL DISTRICT OF THE
 EAST GIPPSLAND SHIRE COUNCIL
 CUNNINGHAME — Conservation of an area of natural interest and preservation of wildlife habitat, 25.41 hectares, more or less, being Crown Allotments 6 and 7, Section 4, Township of Cunninghame, Parish of Cunninghame as shown on Plan LEGL./02-083 lodged in the Central Plan Office. — (2012416).

CUNNINGHAME — Public Purposes, 6.80 hectares more or less, being two portions of Crown Allotment 62B, No Section, Township of Cunninghame, Parish of Cunninghame as shown on Plan LEGL./02-083 lodged in the Central Plan Office. — (2012416).

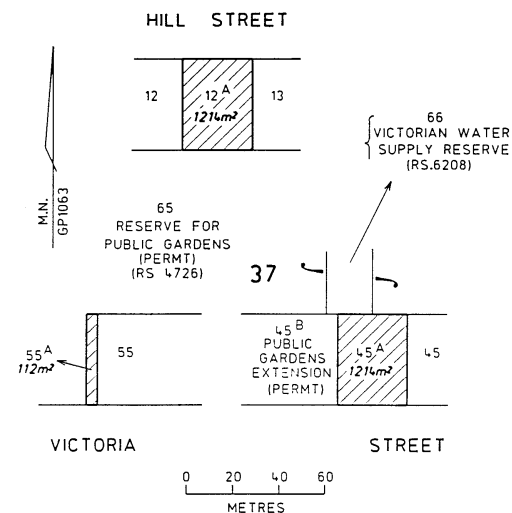
EAST CUNNINGHAME — Conservation of an area of natural interest and preservation of

wildlife habitat, 62.148 hectares, more or less, being Crown Allotments 16, 16A, 16B, 16C, 16D, 16E, 16F, 16G, 16H, 16J, 16K, 16L, 16M, 16N, 16P, 16Q, 16R, 16S, 16T, 16U, 22, 22A, 22B, 22C, 22D, 22E, 22F, 22G, 22H, 22J, 22K, 22L, 22M, 22N, 22P, 22Q, 22R, 22S, 22T, 22U, 28, 29, 30, 31, 32, 33, 34, 35, 36, 37, 38, 39, 40, 40A and 51, Township of East Cunninghame, Parish of Cunninghame as shown on Plan LEGL./02-083 lodged in the Central Plan Office. — (2012416).

EAST CUNNINGHAME — Public Purposes, 6.5 hectares more or less, being Crown Allotments 13A, No Section, Township of East Cunninghame as shown on Plan LEGL./02-083 lodged in the Central Plan Office. — (2012416).

MUNICIPAL DISTRICT OF THE
 HEPBURN SHIRE COUNCIL

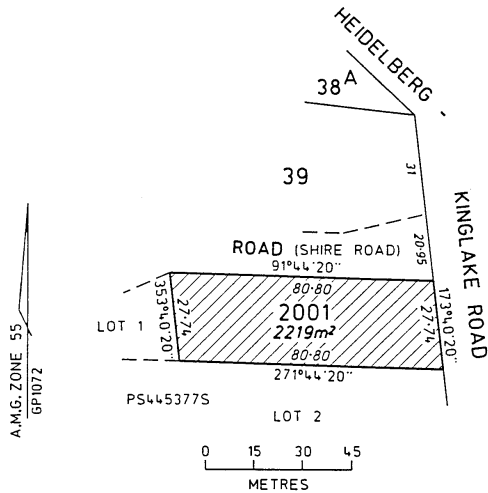
DAYLESFORD — Public Gardens, 2540 square metres, more or less, being Crown Allotments 12A, 45A and 55A, Section 37, Township of Daylesford, Parish of Wombat as indicated by hatching on plan hereunder. (GP1063) — (0512706).



Total area of hatched portions : 2540m² ±

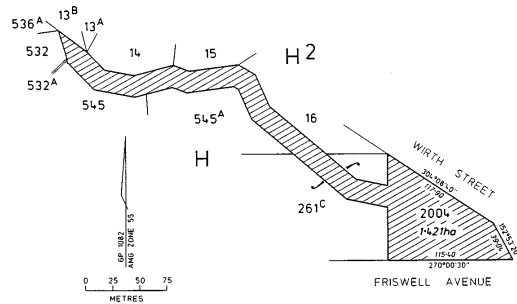
MUNICIPAL DISTRICT OF THE
 MURRINDINDI SHIRE COUNCIL

KINGLAKE — Public purposes (Police purposes), 2219 square metres, being Crown Allotment 2001, Parish of Kinglake as indicated by hatching on plan hereunder. (GP1072) — (Rs 17069).



MUNICIPAL DISTRICT OF THE MILDURA RURAL CITY COUNCIL

MILDURA — Public purposes (Court House and Police purposes), combined area 3802 square metres, being Crown Allotments 2027 and 2028, Parish of Mildura as indicated by hatching on plan hereunder. (GP1005) — (2012409).

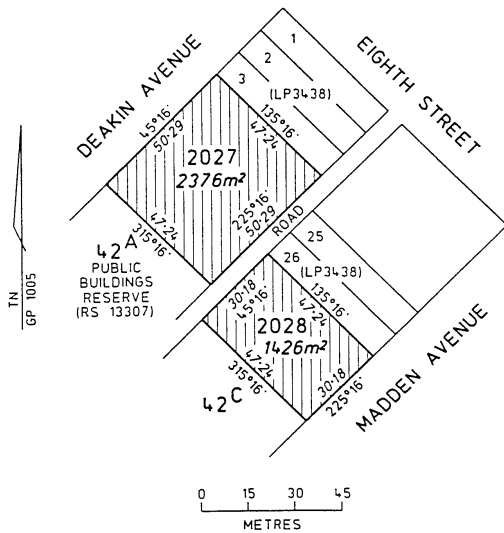


This Order is effective from the date on which it is published in the Government Gazette.

Dated 25 March 2003

Responsible Minister
MARY DELAHUNTY
Minister for Planning

HELEN DOYE
Clerk of the Executive Council



MUNICIPAL DISTRICT OF THE GREATER BENDIGO CITY COUNCIL

SANDHURST — Conservation of an area of natural interest, 1.421 hectares, being Crown Allotment 2004, Parish of Sandhurst as indicated by hatching on plan hereunder. (GP1082) — (2012429).

Land Act 1958

CLOSURE OF UNUSED ROADS

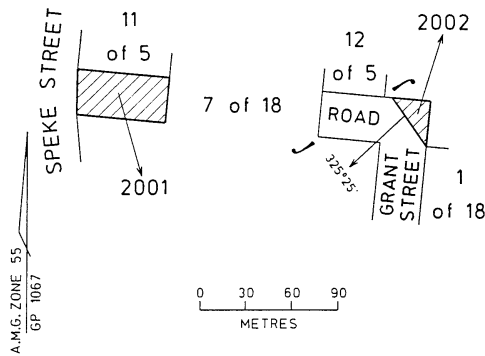
The Governor in Council under section 349 of the **Land Act 1958** and with the concurrence in writing of the municipalities in which the roads are situated and the owners of land adjoining those roads closes the following unused roads:

MUNICIPAL DISTRICT OF THE CITY OF GREATER GEELONG

MORANGHURK — The road in the Parish of Moranghurk shown as Crown Allotment 200A, No Section on Original Plan No. 121251 lodged in the Central Plan Office. — (07/0697).

MUNICIPAL DISTRICT OF THE CITY OF GREATER BENDIGO

RAYWOOD — The road in the Township of Raywood, Parish of Neilborough being Crown Allotments 2001 and 2002 as indicated by hatching on plan hereunder. (GP1067) — (06/07823).



MUNICIPAL DISTRICT OF THE HOBSONS BAY CITY COUNCIL

TRUGANINA — The road in the Parish of Truganina shown as Crown Allotment 2005 on Original Plan No. 121883 lodged in the Central Plan Office. — (LA/20/0053).

This Order is effective from the date on which it is published in the Government Gazette.

Dated 25 March 2003

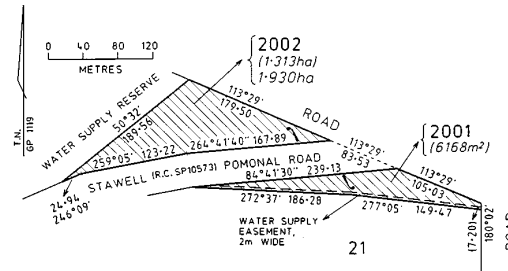
Responsible Minister
MARY DELAHUNTY
Minister for Planning

HELEN DOYE
Clerk of the Executive Council

Crown Land (Reserves) Act 1978
TEMPORARY RESERVATION OF CROWN LANDS

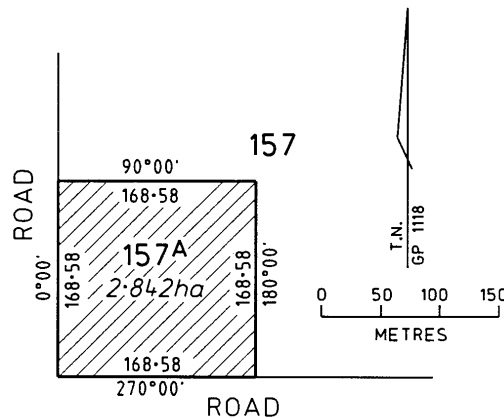
The Governor in Council under section 4(1) of the **Crown Land (Reserves) Act 1978** temporarily reserves the following Crown lands which in his opinion are required for the purposes mentioned:-

MUNICIPAL DISTRICT OF THE NORTHERN GRAMPIANS SHIRE COUNCIL
BELLELLEN — Conservation of an area of natural interest, total area 1.930 hectares being Crown Allotments 2001 and 2002, Parish of Bellellen as indicated by hatching on plan hereunder. (GP1119) — (02/L4-1489),



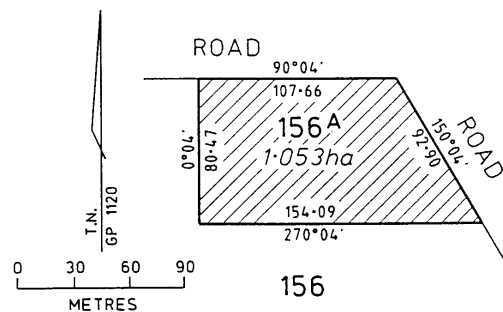
MUNICIPAL DISTRICT OF THE NORTHERN GRAMPIANS SHIRE COUNCIL

BOLANGUM — Conservation of an area of natural interest, 2.842 hectares, being Crown Allotment 157A, Parish of Bolangum as indicated by hatching on plan hereunder. (GP1118) — (02/L4-1246).

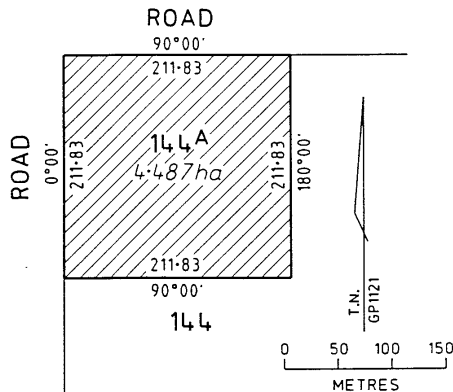


MUNICIPAL DISTRICT OF THE NORTHERN GRAMPIANS SHIRE COUNCIL

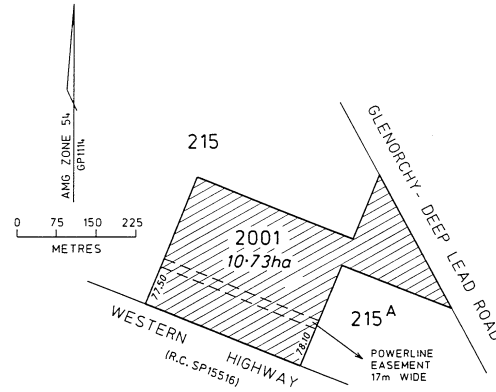
BOLANGUM — Conservation of an area of natural interest, 1.053 hectares, being Crown Allotment 156A, Parish of Bolangum as indicated by hatching on plan hereunder. (GP1120) — (02/L4-1248).



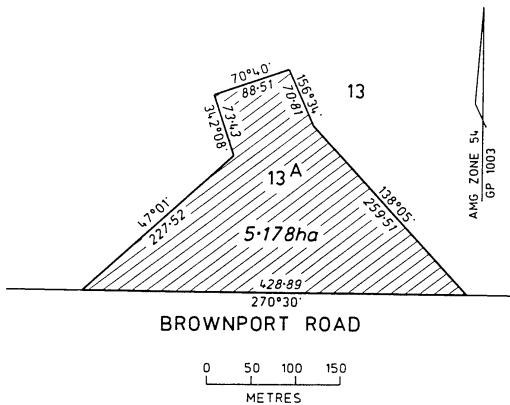
MUNICIPAL DISTRICT OF THE
NORTHERN GRAMPIANS SHIRE COUNCIL
BOLANGUM — Conservation of an area of natural interest, 4.487 hectares, being Crown Allotment 144A, Parish of Bolangum as indicated by hatching on plan hereunder. (GP1121) — (02/L4-1247).



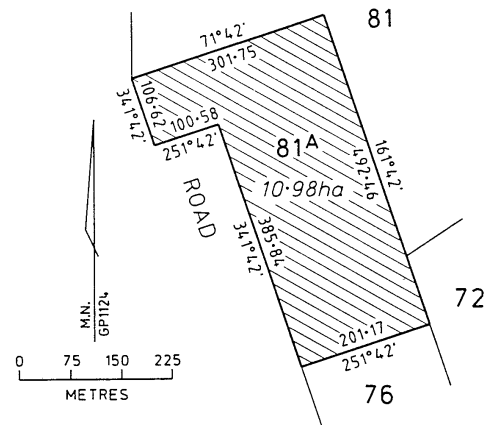
MUNICIPAL DISTRICT OF THE
NORTHERN GRAMPIANS SHIRE COUNCIL
ILLAWARRA — Conservation of an area of natural interest, 10.73 hectares, being Crown Allotment 2001, Parish of Illawarra as indicated by hatching on plan hereunder. (GP1114) — (02/4832).



MUNICIPAL DISTRICT OF THE
MILDURA RURAL CITY COUNCIL
CARWARP WEST — Conservation of an area of natural interest, 5.178 hectares, being Crown Allotment 13A, Parish of Carwarp West as indicated by hatching on plan hereunder. (GP1003) — (2012703).

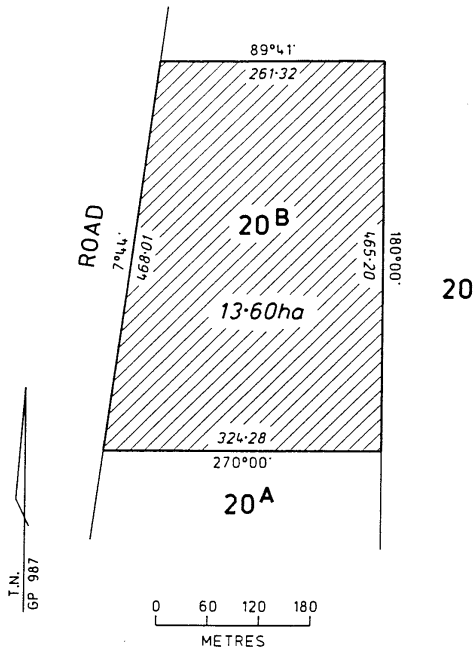


MUNICIPAL DISTRICT OF THE
NORTHERN GRAMPIANS SHIRE COUNCIL
MOKEPILLY — Conservation of an area of natural interest, 10.98 hectares, being Crown Allotment 81A, Parish of Mokepilly as indicated by hatching on plan hereunder. (GP1124) — (02/7424).



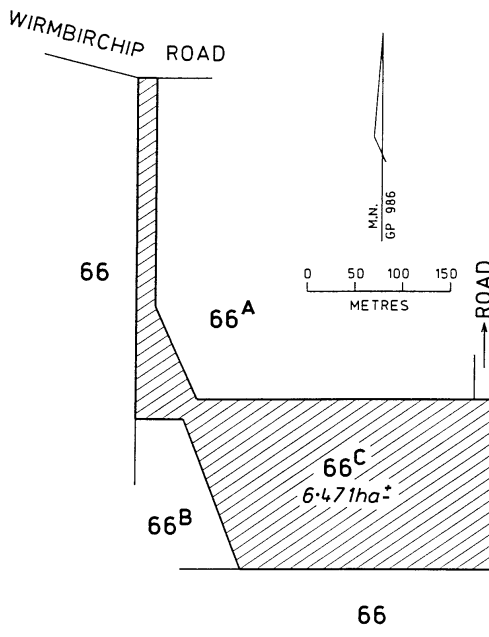
MUNICIPAL DISTRICT OF THE
YARRIAMBIAC SHIRE COUNCIL
CHIPRICK — Conservation of an area of natural interest, 11.63 hectares, being Crown Allotments 12D and 21A, Parish of Chiprick as indicated on Certified Plan No.107726 lodged in the Central Plan Office. — (2012702).

MUNICIPAL DISTRICT OF THE
BULOKE SHIRE COUNCIL
WANGIE — Conservation of an area of natural interest, 13.60 hectares, being Crown Allotment 20B, Parish of Wangie as indicated by hatching on plan hereunder. (GP987) — (2012706).



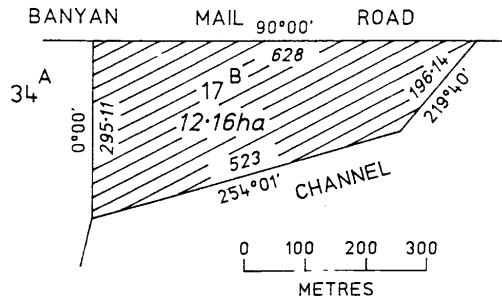
MUNICIPAL DISTRICT OF THE
BULOKE SHIRE COUNCIL

WARMUR — Conservation of an area of natural interest, 6.471 hectares more or less, being Crown Allotment 66C, Parish of Warmur as indicated by hatching on plan hereunder. (GP986) — (2012704).



MUNICIPAL DISTRICT OF THE
BULOKE SHIRE COUNCIL

WORTONGIE — Conservation of an area of natural interest, 12.16 hectares, being Crown Allotment 17B, Parish of Wortongie as indicated by hatching on plan hereunder. (W401(3)) — (2012705).



This Order is effective from the date on which it is published in the Government Gazette.

Dated 25 March 2003

Responsible Minister
MARY DELAHUNTY
Minister for Planning

HELEN DOYE
Clerk of the Executive Council

VICTORIA

State Aid to Religion Abolition Act 1871

ACT NO. 391/1871 — SECOND SCHEDULE

A statement of trusts having been submitted by the head or authorised representative of the Anglican Church in the Diocese of Ballarat, Victoria, under the provisions of the "Act to provide for the abolition of State Aid to Religion" for allowance by the Governor in Council, the same was allowed by him on the Twenty-fifth day of March, 2003 and the following is the form in which such statement of trusts has been allowed.

STATEMENT OF TRUSTS

DESCRIPTION OF LAND —

Site for Church of England Place of Public Worship and Minister's Dwelling temporarily reserved by Order in Council of the 17 January 1870.

6677 square metres, Township of Macarthur, Parish of Macarthur, being Crown allotment 2003.

Commencing on High Street at the most southern angle of allotment 6, section 6A; bounded thence by that allotment bearing $46^{\circ} 00'$ 110.64 metres; thence by allotments 20, 21, 22 bearing $136^{\circ} 00'$ 60.35 metres; thence by allotments 2 and 1 bearing $226^{\circ} 00'$ 110.64 metres, and thence by High Street bearing $316^{\circ} 00'$ 60.35 metres to the point of commencement.

NAME OF TRUSTEES

The Ballarat Diocesan Trustees of the Anglican Church.

POWERS OF DISPOSITION

Power to sell, exchange, mortgage or lease.

PURPOSES TOWARDS WHICH PROCEEDS OF DISPOSITION ARE TO BE APPLIED –

Church purposes.

This Order is effective from the date on which it is published in the Government Gazette.

Dated 25 March 2003

Responsible Minister
MARY DELAHUNTY
Minister for Planning

HELEN DOYE
Clerk of the Executive Council

This page left blank intentionally

**SUBORDINATE LEGISLATION ACT 1994
NOTICE OF MAKING OF STATUTORY
RULES**

Notice is hereby given under Section 17 (2) of the **Subordinate Legislation Act 1994** of the making of the following Statutory Rules:

23. *Statutory Rule:* Agricultural Industry Development (Polls) (Amendment) Regulations 2003
Authorising Act: Agricultural Industry Development Act 1990
Date of making: 25 March 2003
24. *Statutory Rule:* Fisheries (Recreational and Miscellaneous) Regulations 2003
Authorising Act: Fisheries Act 1995
Date of making: 25 March 2003
25. *Statutory Rule:* Fisheries (Commercial Abalone) Regulations 2003
Authorising Act: Fisheries Act 1995
Date of making: 25 March 2003

**PRICING FOR SPECIAL GAZETTE,
PERIODICAL GAZETTE AND VICTORIAN
LEGISLATION**

Retail price varies according to the number of pages in each Victoria Government Special Gazette, Victoria Government Periodical Gazette and Victorian legislation. The table below sets out the prices that apply.

<i>Price Code</i>	<i>No. of Pages (Including cover and blank pages)</i>	<i>Price*</i>
A	1–16	\$3.65
B	17–32	\$5.40
C	33–48	\$7.40
D	49–96	\$11.50
E	97–144	\$14.85
F	145–192	\$17.55
G	193–240	\$20.25
H	241–288	\$21.55
I	289–352	\$24.25
J	353–416	\$28.35
K	417–480	\$32.35
L	481–544	\$37.75
M	545–608	\$43.15
N	609–672	\$48.55
O	673–736	\$53.90
P	737–800	\$59.30

**All Prices Include GST*

ADVERTISERS PLEASE NOTE

As from 27 March 2003

The last Special Gazette was No. 49 dated 25 March 2003

The last Periodical Gazette was No. 1 dated 4 June 2002

CONTENTS

	Page
Estates of Deceased Persons	530
Government and Outer Budget Sector	
Agencies Notices	545
Orders in Council	614
Acts — Crown Land (Reserves); Electricity Industry; Land; State Aid to Religion Abolition	
Private Advertisements	528
Proclamations	544

The Victoria Government Gazette is published by The Craftsman Press Pty. Ltd. with the authority of the Government Printer for the State of Victoria
© State of Victoria 2003

ISSN 0819-5471

This publication is copyright. No parts may be reproduced by any process except in accordance with the provisions of the Copyright Act.

Products and services advertised in this publication are not endorsed by The Craftsman Press Pty. Ltd. or the State of Victoria and neither of them accepts any responsibility for the content or the quality of reproduction. The Craftsman Press Pty. Ltd. reserves the right to reject any advertising material it considers unsuitable for government publication.

Address all enquiries to the
Government Printer for the State of Victoria
Level 2 1 Macarthur Street
Melbourne 3002
Victoria Australia

RETAIL SALES

Information Victoria Bookshop
356 Collins Street Melbourne 3000.
Telephone enquiries 1300 366 356

City Graphics
Level 1, 520 Bourke Street
Melbourne 3000
Telephone enquiries (03) 9600 0977

Recommended Retail Price \$1.85 (includes GST)

Government and Outer Budget Sector Agencies please note:
STYLE REQUIREMENTS.

To ensure that material received can be reproduced, and that errors are minimised, the following guidelines are to be observed when submitting material by fax.

Fax resolution:

Material sent by fax should be transmitted using Fine Resolution (200 dots per inch by 200 dpi).

Font size:

Use 12 point (10 pitch) or larger.

Font Style:

Clear plain font styles, such as Helvetica, should be used.

Graphics:

Line drawings should be transmitted as large as possible to ensure clarity. Drawings up to A4 size sent by fax using Fine Resolution provide a good quality for reproduction.

Avoid:

Italics, underlining and full justification.

Ensure document is square when sending as documents that are sent skewed are difficult to read and process.

ISSN 0819-5471



9 770819 549687