



Victoria Government Gazette

No. G 24 Thursday 12 June 2003

GENERAL

GENERAL AND PERIODICAL GAZETTE

Copy to: Gazette Officer
The Craftsman Press Pty. Ltd.
125 Highbury Road,
Burwood Vic 3125
Telephone: (03) 9926 1233
Facsimile: (03) 9926 1292
DX: 32510 Burwood
Email: gazette@craftpress.com.au

Advertising Rates and Payment

All prices include GST

Private Notices

Payment must be received in advance with advertisement details.

33 cents per word – Full page \$198.00.

Additional costs must be included in prepayment if a copy of the gazette is required. Copy Prices – Page

\$1.65 – Gazette \$3.52 – Certified copy of Gazette \$3.85

(all prices include postage). **Cheques should be made payable to The Craftsman Press Pty. Ltd.**

Government and Outer Budget Sector Agencies Notices

Not required to prepay.

Advertisements may be faxed or sent via email with a cover sheet, marked to the attention of the Gazette Officer.

Floppy Disks (Mac & PC) can also be accepted.

Costs can be calculated on the following basis:

Per Line	Typeset
Single column	\$1.71
Double column	\$3.41
Full Page	\$71.28

The Craftsman Press is pleased to offer a series of discounts from the typesetting costs.

1. Copy supplied on disk.
2. Copy supplied via email.
3. Artwork for forms and other material which require exact reproduction.

1. Copy supplied on disk.

Where a disk is supplied and there is minimum alteration required, **30% off.**

Where a disk is supplied requiring extraneous matter stripped out and styles applied, **20% off.**

2. Copy supplied via email.

Where a notice is sent via email and there is minimum alteration required, **25% off.**

Where email is supplied requiring extraneous matter stripped out and styles applied, **15% off.**

3. Artwork for forms and other material which requires exact reproduction.

Scanning and sizing of artwork for forms, to be reproduced in page format, **35% off.**

Copy Deadline for General Gazette

9.30 a.m. Monday – (Private Notices)

9.30 a.m. Tuesday – (Government and Outer Budget Sector Agencies Notices)

Advertisers should note:

- Late copy received at The Craftsman Press Pty. Ltd. after deadlines will be placed in the following issue of VGG, irrespective of any date/s mentioned in the copy (unless otherwise advised).
- Late withdrawal of advertisements (after client approval, before printing) will incur 50 per cent of the full advertising rate to cover typesetting, layout and proofreading costs.
- Proofs will be supplied only when requested or at the direction of the Gazette Officer.
- No additions or amendments to material for publications will be accepted by telephone.
- Orders in Council may be lodged prior to receiving assent with the Governor's or Clerk's signature. They will only be published once approved and signed.
- Accounts over 90 days will be issued with a letter of demand.
- Government and Outer Budget Sector Agencies please note: *See style requirements on back page.*

SPECIAL GAZETTES

Copy to: Gazette Officer
The Craftsman Press Pty. Ltd.
125 Highbury Road
Burwood Vic 3125
Telephone: (03) 9926 1233
Facsimile: (03) 9926 1292
Email: gazette@craftpress.com.au

Advertising Rates and Payment

Private Notices

Full Page \$396.00

Payment must be received in advance with notice details.

Government and Outer Budget Sector Agencies Notices

Full Page
Typeset
\$106.92

Note:

The after hours numbers for Special Gazettes are:

Telephone: **0419 327 321**
0419 325 882
0417 391 171

SUBSCRIPTIONS AND RETAIL SALES

Copies of the *Victoria Government Gazette* can be purchased from The Craftsman Press Pty. Ltd. by subscription.

The *Victoria Government Gazette*

General and Special – \$198.00 each year

General, Special and Periodical – \$264.00 each year

Periodical – \$132.00 each year

Subscriptions are payable in advance and accepted for a period of one year. All subscriptions are on a firm basis and refunds will not be given.

All payments should be made payable to The Craftsman Press Pty. Ltd.

Subscription enquiries:

The Craftsman Press Pty. Ltd.
125 Highbury Road, Burwood Vic 3125

INDEX TO PRIVATE ADVERTISERS

A

A.B. Natoli Pty.	1325
Aughtersons	1325

D

De Marco & Co.	1325
Dwyer Mahon & Robertson	1326

H

Hassall & Byrne	1326
-----------------------	------

L

Lyttletons	1326
------------------	------

R

Rennick & Gaynor	1326
Rigby Cooke	1326

T

Trumble & Palmer	1326
------------------------	------

PRIVATE ADVERTISEMENTS

**A Three-day course
Melbourne**

Investigation Methods™


Are you required to investigate incidents, alleged or suspected breaches of legislation, policies, codes of conduct or procedures?

Do you wish to acquire or hone your investigation skills and techniques at a reasonable cost and in accord with contemporary standards of best practice?

The **Investigation Methods** course offered by Education Design Systems Pty Limited(EDS) has a national reputation as a highly relevant and educationally sound professional development initiative. Now in its 15th year it has provided high quality professional development in investigation practices for over 8500 government and private sector investigators and inspectorial staff, and people in similar or supportive roles.


The course is a highly interactive and sequential learning experience. Participants are encouraged to share their experiences and perspectives on their role and of the ethics and personal attributes necessary for the effective performance of that role. The course format involves discussions, group exercises and the examination of a realistic case study in which the broad principles covered are modified in accord with participant's individual workplace investigation and evidence gathering practices.

Dates: Wednesday 9 to Friday 11 July 2003
Venue: Downtowner On Lygon Hotel, 66 Lygon Street, Carlton
Cost: \$1100 (includes GST, handbook, morning & afternoon refreshments & certificate of attendance)
 For further information and registration please contact: Seminar Secretariat, Conference Co-ordinators on -
Telephone: 02 6292 9000 - **Facsimile:** 02 6292 9002 - **Email:** confco@austarmetro.com.au
 For information about in-house and national program for 2003 please visit our **Website:** www.eds.tc



Quality System
Quality
Endorsed
Company
AS/NZS 9001:2000
Standards Australia

Education Design Systems Pty Limited
 ABN 65 008 665 432
 A national training organisation incorporated in 1990 and endorsed in accord with
 International Standard AS/NZS ISO 9001:2000



EDS

Excellence In Professional Development

Co-operative Housing Societies Act 1958

LANG LANG NO. 9 CO-OPERATIVE
HOUSING SOCIETY LIMITED
(IN LIQUIDATION)

MOORONG CO-OPERATIVE HOUSING
SOCIETY LIMITED (IN LIQUIDATION)

HAZELWOOD NO. 6 CO-OPERATIVE
HOUSING SOCIETY LIMITED
(IN LIQUIDATION)

WEST END NO. 10 CO-OPERATIVE
HOUSING SOCIETY LIMITED
(IN LIQUIDATION)

SHERWOOD NO. 15 CO-OPERATIVE
HOUSING SOCIETY LIMITED
(IN LIQUIDATION)

At a special general meeting of the abovenamed Societies duly convened and held at Level 1, 18-24 Hotham Street, Traralgon 3844 on 29 May 2003, the following special resolutions were duly passed:

- "That the Society, having completed its objectives, be wound up voluntarily and that Gregory Kevin O'Neill at 7 Hugh Court, Traralgon, Victoria 3844, be appointed liquidator for the purposes of the winding up".

SCHEDULE 1 – ACT NO. 391

Abolition of State Aid to Religion, 1871

I, John Robertson Preston, head or authorised representative of the denomination known as The Uniting Church in Australia with the consent of The Uniting Church in Australia Property Trust (Victoria), trustees of the land described in the sub-joined statement of trustees and of Reverend Sandra Houghton being the person entitled to minister in or occupy a building or buildings upon the said land, hereby apply to the Governor of the State of Victoria for leave to dispose of the said land by the means and for the purposes mentioned in the said statement of trusts. And I hereby certify that the said land was permanently reserved by Order in

Council of 21 February 1870 for the purpose of the site for Presbyterian Church Purposes. That the only trustees of the said land resident in the State of Victoria are The Uniting Church in Australia Property Trust (Victoria) of 130 Little Collins Street, Melbourne. That the only buildings upon the said land are Church buildings. That the only person entitled to minister in or occupy the same is the abovenamed Reverend Sandra Houghton.

Dated 21 May 2003.

(Signed) J. R. PRESTON
Signature of Head
or Authorised Representative

We consent to this application –

The Common Seal of the Uniting)
Church in Australia Property Trust)
(Victoria) was hereto affixed in)
pursuance of a resolution passed at a)
meeting of the Members of the Trust)
in the presence of:)

(Signed) GRAEME BARWICK
Member of the Trust

(Signed) LAURIE THORN
Member of the Trust

(Signed) Rev. SANDRA HOUGHTON
Signature of person entitled
to minister in or occupy
building or buildings

STATEMENT OF TRUSTS

Description of land: 9200 square metres, Township of Newry, Parish of Maffra, being Crown allotment 1M, No Section.

Commencing on the northern side of Rafferty Street at Newry Creek; bounded thence by Rafferty Street bearing 275° 03' 20" 125.22 metres; thence by Main Street bearing 31° 34' 40" 139.93 metres; and thence generally south-easterly by Newry Creek to the point of commencement.

Name of Trustees: The Uniting Church in Australia Property Trust (Victoria).

Powers of Disposition: Such powers of disposition including the powers of sale, lease or mortgage as are given to the Trustee by the **Uniting Church in Australia Act No 9021 of 1977** as amended.

Purposes to which proceeds of disposition are to be applied: To such Uniting Church in Australia purposes as shall be approved by the Synod of Victoria of the Uniting Church in Australia.

SCHEDULE 1 – ACT NO. 391

Abolition of State Aid to Religion, 1871

I, John Robertson Preston, head or authorised representative of the denomination known as The Uniting Church in Australia with the consent of The Uniting Church in Australia Property Trust (Victoria), trustees of the land described in the sub-joined statement of trustees and of Reverend Peter Hoare being the person entitled to minister in or occupy a building or buildings upon the said land, hereby apply to the Governor of the State of Victoria for leave to dispose of the said land by the means and for the purposes mentioned in the said statement of trusts. And I hereby certify that the said land was temporarily reserved by Order in Council on 20 November 1865 for the purpose of the site for Wesleyan Church Purposes. That the only trustees of the said land resident in the State of Victoria are The Uniting Church in Australia Property Trust (Victoria) of 130 Little Collins Street, Melbourne. That the land is vacant land. That the only person entitled to minister in or occupy the same is the abovenamed Reverend Peter Hoare.

Dated 21 May 2003.

(Signed) J. R. PRESTON
Signature of Head
or Authorised Representative

We consent to this application –

The Common Seal of the Uniting)
Church in Australia Property Trust)
(Victoria) was hereto affixed in)
pursuance of a resolution passed at a)
meeting of the Members of the Trust)
in the presence of:)

(Signed) GRAEME BARWICK
Member of the Trust

(Signed) LAURIE THORN
Member of the Trust

(Signed) Rev. PETER HOARE
Signature of person entitled
to minister in or occupy
building or buildings

STATEMENT OF TRUSTS

Description of land: 2023 square metres, Township of Bromley, Parish of Dunolly being allotment 2, section 3A.

Commencing at the south-western angle of allotment 3, section 3A; bounded thence by a road bearing 231° 00' 40.23 metres; thence by allotment 5 bearing 321° 00' 50.29 metres; and bearing 51° 00' 40.23 metres, and thence by

allotment 3 bearing 141° 00' 50.29 metres to the point of commencement.

Name of Trustees: The Uniting Church in Australia Property Trust (Victoria).

Powers of Disposition: Such powers of disposition including the powers of sale, lease or mortgage as are given to the Trustee by the **Uniting Church in Australia Act No 9021 of 1977** as amended.

Purposes to which proceeds of disposition are to be applied: To such Uniting Church in Australia purposes as shall be approved by the Synod of Victoria of the Uniting Church in Australia.

NOTICE OF DISSOLUTION OF PARTNERSHIP

Notice is hereby given that the partnership previously subsisting between D. M. & A. Morsman Pty Ltd, ACN 095 737 732 ATF, The Morsman Family Trust and Microcare Pty Ltd, ACN 005 911 544 ATF, The Roberts Family Trust, carrying on business as Microcare and Microcare CD Group at Murrumbeena under the style or firm of Microcare, has been dissolved as from 1 April 2003 so far as concerns the said Paul Roberts and his entities who retires from the said business.

Dated 2 June 2003

CAREY VAN ROMPAEY, Solicitors.

DISSOLUTION OF PARTNERSHIP

Notice is given that the partnership between Debra Joy Watchorn, Dean Michael Watchorn, Francis Terry Watchorn, Gwenda Mary Watchorn, Peter Jason Watchorn, and Elizabeth Frances Watchorn trading as Leongatha Authorised Newsagency has been dissolved from 1 July 2002.

The business of the partnership is now conducted by Dean Michael Watchorn, Peter Jason Watchorn, Debra Joy Watchorn, Francis Terry Watchorn, and Gwenda Mary Watchorn trading as Leongatha Authorised Newsagency.

Mrs DEBRA J. WATCHORN,
D.M., P.J., D.J., F.T. & G.M. WATCHORN,
partners

KEVIN JOHN O'CONNOR, late of 5 Belmont Avenue, Kew, Victoria, retired bank manager, deceased. Creditors, next-of-kin and others having claims in respect of the estate of the abovenamed deceased, who died on 26 January 2003, are required by Francis Charles O'Connor, Michael Charles O'Connor and Paul Mark O'Connor, the executors of the deceased's Will, to send particulars of their claim to the said executors care of the undermentioned solicitors by a date not later than two months from the date of publication hereof, after which date they will convey or distribute the assets having regard only to the claims of which they then have notice.

A. B. NATOLI PTY, solicitors,
24 Cotham Road, Kew 3101.

MAUREEN EVELYN KENNETT, late of 31 Ronald Road, Croydon, in the State of Victoria, tram conductor, deceased. Creditors, next-of-kin and others having claims in respect of the estate of the abovenamed deceased, who died on 4 January 2003, are required by executors, Paul Adrian Kennett of 15 Littlejohn Road, Warranwood, Victoria and Gail Kathryn Storey of 60 Forest Park Road, Upwey, Victoria, to send particulars thereof to them care of the office of Messrs Aughtersons, solicitors, 267 Maroondah Highway, Ringwood, within 60 days of the date of publication of this notice, after which the executors will distribute the estate having regard only to the claims of which they have notice.

AUGHTERSONS, solicitors for the applicant,
267 Maroondah Highway, Ringwood 3134.

Re: SANDRA ROSE FARISH, late of 9 Hornbuckle Crescent, Melton, Victoria, nurse, deceased. Creditors, next-of-kin and others having claims in respect of the estate of the deceased, who died on 8 January 2003, are required by the trustee, Christine Lucas of 11 Bree Court, Melton, Victoria, to send particulars to the trustee within sixty days from the publication hereof after which date the trustee may convey or distribute the assets, having regard only to the claims of which the trustee has notice.

DE MARCO & CO., solicitors,
209 Glenroy Road, Glenroy 3046.

Re: Estate of DOROTHEA LOUISE JONES, deceased.

Creditors, next-of-kin or others having claims in respect of the estate of DOROTHEA LOUISE JONES, late of 15 Butterworth Street, Swan Hill, in the State of Victoria, married woman, deceased, who died on 9 May 2003, are to send particulars of their claim to the executrix care of the undermentioned legal practitioners by 3 September 2003 after which the executrix will distribute the assets having regard only to the claims of which she then has notice.

DWYER MAHON & ROBERTSON,
legal practitioners,
Beveridge Dome,
194–208 Beveridge Street, Swan Hill.

Re: Estate of MERLYN LESLEY SLATTER, deceased.

Creditors, next-of-kin or others having claims in respect of the estate of MERLYN LESLEY SLATTER, late of 1/1 Bertoli Court, Boort, in the State of Victoria, widow, deceased, who died on 30 March 2003, are to send particulars of their claim to the executrices care of the undermentioned legal practitioners by 27 August 2003 after which the executrices will distribute the assets having regard only to the claims of which they then have notice.

DWYER MAHON & ROBERTSON,
legal practitioners,
Beveridge Dome,
194–208 Beveridge Street, Swan Hill.

Creditors, next-of-kin and others having claims against the estate of CYRIL FREDERICK TAYLOR, late of Carnsworth Nursing Home, 10 A'Beckett Street, Kew, Victoria, who died on 6 April 2003, are required by the executor, Marion Alma Waltham of Unit 2, 20 Clifton Street, Waverton, New South Wales, to send detailed particulars of their claims to the said executor c/- Hassall & Byrne, solicitors of 250 Charman Road, Cheltenham 3192, by 12 August 2003 after which date she will proceed to distribute the said estate having regard only to the claims of which she then has notice.

HASSALL & BYRNE, solicitors,
250 Charman Road, Cheltenham 3192.

HUBERT PETER WOOLCOCK, late of Unit 3, 26 Red Bluff Street, Black Rock, Victoria, accountant, deceased. Creditors, next-of-kin and others having claims in respect of the estate of the deceased, who died on 23 June 2002, are required by the executor, John Barry Shinkfield, to send particulars to him care of the undermentioned solicitors by a date not later than two months from the date of publication hereof, after which date the executor may convey or distribute the assets, having regard only to the claims of which he then has notice.

LYTTLETONS, solicitors,
53 Marcus Road, Dingley.

BRUNO STASYS VASKELIS, late of 2/9 Lime Street, North Balwyn, Victoria, courier, deceased. Creditors, next-of-kin and others having claims in respect of the estate of the deceased, who died on 20 December 2002, are required by the administratrix, Alydia Curry of 18 Beaconsfield Road, Hawthorn, Victoria, to send particulars to her, care of the undersigned by 12 August 2003 after which date the administratrix may convey or distribute the assets having regard only to the claims of which she then has notice.

RENNICK & GAYNOR, solicitors,
431 Riversdale Road, Hawthorn East.

Creditors, next-of-kin or others having claims in respect of the estate of JEFFREY POHL, late of 'Central Park', 101 Punt Road, Windsor, Victoria, but formerly of 27 Roslyn Street, Brighton, Victoria, retired company secretary, deceased, who died on 11 March 2003, are to send particulars of their claims to the executor care of the undermentioned solicitors by 14 August 2003 after which date the executor will distribute the assets having regard only to the claims of which the executor then has notice.

RIGBY COOKE, solicitors,
469 La Trobe Street, Melbourne 3000.

Creditors, next-of-kin and other persons having claims in respect of the estate of ROBERT GREIG HICKS, late of "Karinya" Nursing Home, Roache Street, Kaniva 3419, who died on 24 August 2002, are required to

send particulars of their claims to the executors of the estate, care of Trumble and Palmer, solicitors, 45 Victoria Street, Nhill 3418, on or before 10 August 2003 after which date the executors will distribute the assets having regard only to the claims of which notice has been received.

TRUMBLE & PALMER, solicitors,
45 Victoria Street, Nhill, Victoria 3418.

Unclaimed Moneys Act 1962

Register of Unclaimed Moneys held by the —

<i>Name of Owner on Books and Last Known Address</i>	<i>Total Amount Due to Owner</i>	<i>Description Of Unclaimed Money</i>	<i>Date when Amount first became Payable</i>
COLES MYER LTD – TARGET AUSTRALIA PTY LTD			
	\$		
M. Gleeson, 27 Palm Beech Drive, Patterson Lakes	188.18	Layby Deposit	01/09/01
D. Leech, 2 Winiford Street, Oak Park	163.09	"	12/11/01
J. Hadson, 20 Clunes Street, Kingsbury	170.82	"	20/12/01
B. Tierney, 8 Lytton Street, Kew	209.46	"	24/12/01
K. Chandler, 7 Muxworthy Avenue, Herne Hill	104.72	"	"
Karen Miller, PO Box 343, Balnarring	120.79	"	15/01/02
L. Wallace, 68 Phoenix Dve, Wheelers Hill	120.10	"	"
K. Weitering, 5 Myrtle Street, Langwarrin	117.35	"	07/02/02
COLES MYER LTD – KMART AUSTRALIA LTD			
H. Acquaye, 4/10 Murray Street, Thornbury	106.96	"	23/03/01
D. Singleton, 134 Seventh Avenue, Rosebud	110.79	"	08/06/01
G. Eyre, 90 Kent Street, Moe	160.34	"	07/09/01
K. Worboys, 409 Highett Road, Highett	209.55	"	12/09/01
Justin Feldtmann, 54 Queen Street, Dookie	123.52	"	14/09/01
A. Lewis, 61 Stanly Road, Vermont Sth	242.19	"	19/11/01
Kirsty Worland, Lot 11 Claredon Street, Baddaginnie	148.85	"	05/12/01
N. Breci, 2 Hudson Grove, West Brunswick	132.52	"	27/12/01
R. Barnes, 19 Felstead Avenue, Sunshine	119.42	"	03/01/02
David Hickey, 40 Marlborough Street, East Bentleigh	139.88	"	07/01/02
R. Luzza, 14 Patonga Drive, Delahey	103.06	"	01/02/02
COLES MYER LTD – MYER STORES LIMITED			
Mrs Tanja Kelf, PO Box 149, Berwick	190.00	"	02/04/01
Ms Christine Errey, PO Box 5347, Cranbourne	137.80	"	06/04/01
Ms Anna Colina, 41A Brisbane Street, Ascot Vale	126.45	"	24/04/01
Max Kelsch, 707/501 Little Collins Street, Melbourne	100.00	"	30/04/01
Vicky Macartney, 2 Grandview Crescent Kennington	147.80	"	09/05/01
K. Powell, 3 Wolf Street, Wantirna South	100.00	"	10/05/01
Mr Peter Jones, 28 Charman Road, Hampton East	122.80	"	13/05/01
Mrs Lewis, 20/519 Nepean Hwy, Bonbeach	108.00	"	22/05/01
Kerry Peeler, 26 Barker Street, Harcourt	100.00	"	28/05/01
Ms Elizabeth McKeown, Unit 3, 56 Esplanade, Brighton	217.80	"	02/06/01
Ms J. Hilton, 3/53 Millsyn Street, Sth Yarra	100.00	"	20/06/01
Franca Decesave, 65 Wetherby Road, Doncaster	147.95	"	21/06/01
H. Stone, 9 McNamara Court, Pakenham	126.85	"	29/06/01
Mrs Leah Taylor, 1/110 Hotham Street, East St Kilda	150.00	"	04/07/01

Ada Ranalli, 59 Turana Street, Doncaster	137.80	''	12/07/01
Ms P. Gammaldi, 6 Carlton Street, McKinnon	182.20	''	13/07/01
Eliza Karamaloudis, 19 Nickson Close, Dingley	107.00	''	14/07/01
Rosa Mazza, 35 Pleasant Road, Bulleen	100.00	''	21/07/01
Ms Delores Somerville, 591 Tarney Road, Hoppers Crossing	197.80	''	26/07/01
B. Taylor, 16 Lindisfarne Avenue, Croydon	217.80	''	30/07/01
Ms K. Baldock, 4 Laurie Crt, Nth Ringwood	100.00	''	23/08/01
K. Park, 9-49 Head Street, Brighton	200.00	''	02/09/01
Julie Carroll, 1 Barry Crt, Wonga Park	128.36	''	''
Amber Hynes, 4/122 Danks Street, Albert Park	128.80	''	17/09/01
Ms S. Hansen, 40 Healey Street, Moorabbin	358.40	''	28/09/01
T. Pateras, 42 Spantchester Road, Wheelers Hill	184.30	''	15/10/01
Cockfield, 5 Whit Street, Williamstown	134.53	''	17/10/01
Ms Leonie Skelton, RMB 1250, 124 Browns Road, Boneo	113.75	''	18/10/01
Ms Pam Halsall, 11 Chaucer Crescent, Canterbury	100.00	''	02/12/01
Georgett Leon, 1 Keam Street, East Ivanhoe	145.70	''	18/12/01
Thanh Vuong, 26 Gillespie Road, St Albans	347.80	''	19/12/01
Angela Georgallis, 10/79A Rathcown Road, Reservoir	120.80	''	30/12/01
Kathlene Ralph, 62 Judkins Avenue, Hoppers Crossing	144.00	''	''
Marcy Vargos, 10-2A Davidson Street, Sth Yarra	200.00	''	03/01/02
Mrs MacPherson, 57 Matilda Road, Moorabbin	102.20	''	11/01/02
Leeanne Vassallo, 34 Fran Street, Glenroy	135.55	''	13/01/02
R. Rogers, 19 Gleniffer Avenue, East Brighton	240.80	''	22/01/02
Ms C. Adam, 17 Fisher Crt, Sunbury	121.00	''	02/02/02

03194

CONTACT: BRIAN LUCKHURST, PHONE: (03) 8544 5788.

Unclaimed Moneys Act 1962

Register of Unclaimed Moneys held by the —

<i>Name of Owner on Books and Last Known Address</i>	<i>Total Amount Due to Owner</i>	<i>Description Of Unclaimed Money</i>	<i>Date when Amount first became Payable</i>
F. W. HOLST & CO PTY LTD			
	\$		
Mr Philip Zjalic, 2 Jenola Parade, Wantirna South	743.24	Cheque	18/09/97
Mr Malcolm & Mrs Jane Taylor, 18 Byrne Road, Bayswater North	2,457.92	''	09/12/98
Mrs Grazina Perlen, 35 Horace Street, Malvern	955.43	''	23/06/00
Admiral Dale Pty Ltd, "Watkins Family A/c", 4 Warida Avenue, Malvern East	160.70	''	28/06/01
Mr Christopher Hosie, 14 Mercer Parade, Newtown	696.16	''	23/01/02
Mr Ray Aiele, BHP Rabual Metal Industries, PO Box 62, Rabual, Papua New Guinea	151.31	''	27/04/99
Mrs Pastep August, BHP RMI Holdings, Ross Engineering,			

<i>Victoria Government Gazette</i>	<i>G 24</i>	<i>12 June 2003</i>	<i>1329</i>
PO Box 10, Rabual, Papua New Guinea	714.83	”	26/05/99
Mr Oscar Kong Kong, BHP Rabual Metal Industries, PO Box 62, Rabual ENBP, Papua New Guinea	729.61	”	28/05/99
Mr Glenn Cameron Thompson, 14/32 Fontenoy Road, North Ryde, NSW	1,609.15	”	23/06/99
Mr Brian Damian Waititi, 29 McMahon Road, Yagoona, NSW	1,334.57	”	”
Miss Annette Michelle Wallace, PO Box 38109, Winnellie, NT	3,475.73	”	”
Mr Scott Campbell Wilson, 21/48 Smith Street, Wollongong, NSW	1,334.57	”	”
Mr Herman Benedict, PO Box 62, Rabual ENBP, Papua New Guinea	289.45	”	19/10/99
Mr Andrew James Morley, 5 Nott Street, Moura, Qld	692.40	”	09/03/00
Mr Michael Grahame Wrightson, 57 Moncreiff Drive, East Ryde, NSW	692.40	”	”
Mr Joshua William, 23994 Umvooved, Chegutu, Zimbabwe	184.67	”	05/04/00
Mr Charles Ronald Nolan	920.85	”	15/05/00
Mr Shaan Richard Beatty, C/-BHP Share Department, Level 11, 120 Collins Street, Melbourne	2,022.23	”	22/06/00
Mr Andrew Hope Austin, 10 Stuart Street, Newman, WA	317.04	”	13/06/00
Mr Luke Joseph Manestar, 52 Cyprus Drive, Redlynch, Qld	1,449.30	”	23/08/00
Mr Steven Andres Mueller, 14 Oakleigh Circuit, Robina, Qld	2,539.27	”	”
Mr Christian Ancelin, C/- Cannington Mine Site, PO Box 5874, Townsville, Qld	2,187.94	”	19/10/00
Mr Grant Ernest Case, 4-31 Pur Pur Avenue, Lake Illawarra, NSW	2,262.17	”	09/11/00
Mr Albert Khnanisho, 1 Middleton Crescent, Bidwell, NSW	2,614.79	”	04/12/00
Mr Bradley Richard Curtis, 60 Kerenjon Avenue, Buderim, Qld	2,555.40	”	05/12/00
Mr Steven Geoffrey Payne, 7/43 McCormack Street, Manunda, Qld	2,287.22	”	06/12/00
Mr Eric Whiteoak, 16 Banbury Street, Carina, Qld	6,352.79	”	”
Mr Wesley Peter Cartwright Jnr, 24 Belgenny Avenue, Camden, NSW	3,593.38	”	07/12/00
Mr Justin Leonard L. Taylor, 18 White Cap Close, Gaven, Qld	2,329.29	”	08/12/00
Mr John Vanderputten, Lot 6, Brandon Drive, Bundeberg, Qld	2,329.29	”	”
Mrs Senga Findlay Beveridge, 12 Percy Street, Lambton North, NSW	2,512.99	”	”
Mr Trevor John Jones, “Glenelg East”, Culcairn, NSW	2,401.39	”	18/12/01
Mr Benjamin John Tulloch, C/- BHP Share Department, Level 11, 120 Collins Street, Melbourne	2,088.01	”	21/03/01

03187

CONTACT: VANNA OPRASEUTH, PHONE: (03) 9282 8111.

Unclaimed Moneys Act 1962

Register of Unclaimed Moneys held by the —

<i>Name of Owner on Books and Last Known Address</i>	<i>Total Amount Due to Owner</i>	<i>Description Of Unclaimed Money</i>	<i>Date when Amount first became Payable</i>
TELSTRA CORPORATION LIMITED			
	\$		
Margaret Hanley, 2/785 Burwood Road, Hawthorn East Axis Eleven Support, Axis Verification Manager, 14/469 La Trobe Street, Melbourne	1,396.53	Cheque	07/05/01
Hambro Australia Ltd, Attn David Williams, Level 33, 360 Collins Street, Melbourne	190.43	"	07/08/97
Ballarat Office Systems & Services, Ballarat Offices and Services, 28 Camp St, Ballarat Vic Government (Ultimate), Attn: Graham Brooke, GPO Box 2765Y, Melbourne	307.90	"	27/05/98
Seafair Pty Ltd, C/- The Great Southern Rose, The Great Ocean Road, Jan Juc	151.92	"	15/11/98
DDB Needham, Lynne McKay, 4 Miles Street, Mulgrave	139.74	"	07/11/98
Axis Fourteen Support, Attn Jackie Hossack, 11/190 Queen Street, Melbourne	145.19	"	17/05/99
Neale Davis, 60 Mimosa Avenue, Alfredton	267.55	"	12/03/95
Hopetoun Bush Nursing Hospital, 107 Lascelles St, Hopetoun	122.00	"	10/02/95
Mamos Maggie, 18 Havana Cres, Karingal	133.80	"	04/02/99
Ballamac P-L, PO Box 1365, Ballarat Mail Centre, Ballarat	106.50	"	29/01/99
Lodge Ski Club, GPO Box 18A, Melbourne, GPO Private Bag Melbourne	127.59	"	14/12/98
U. K. W. Pty Ltd, PO Box 6486, Shepparton	854.95	"	08/10/97
Cummins Don Hadden, trading as A. D. H. & G. M. Cummins, 81 Wigg Street, Wodonga	477.90	"	17/02/99
S. & V. Raity Pty Ltd, PO Box 1007, Mildura	277.45	"	03/04/98
Ian L. Summerfield, C/- Post Office, Moonambel	131.25	"	24/03/99
R. J. Fisher, 40 Stuart Street, Armadale	210.35	"	16/03/99
C. E. Heath Corporate Services, 27 Flinders Lane, Melbourne, Bourke Street	118.80	"	19/01/99
Diane Isom, C/- Fluor Daniel Power Services, The Gateway, 312 St Kilda Road, Melbourne	111.83	"	21/04/99
Intergraph Corporation, 35 Cotham Rd, Kew	256.15	"	11/07/94
Austrim Nylex Limited, 75-81 Voltri Street, Mentone	164.97	"	10/03/98
Chris Sleigh, PO Box 155, Narre Warren	337.72	"	17/06/96
Aida Escall, S 98 Abbotsford St, West Melbourne	161.18	"	25/03/99
Paula Facey-Smith, C/- Frank Facey First National, PO Box 76, Narre Warren	212.65	"	07/12/98
Vaughan Edmondson, 1 Plough Rse, Narre Warren	120.60	"	23/10/98
Stella Konstantopoulos, 35 Ireland Ave, Narre Warren	100.60	"	02/04/98
Stephen Hofferts, PO Box 1330, Narre Warren	170.00	"	29/10/98
APT Network Pty Ltd, PO Box 1215, Doncaster East	130.35	"	07/08/97
	119.70	"	25/01/99
	124.25	"	16/04/98

Steven Gwynne, 16 Glenscott Crs, Strathmore Heights	156.35	''	09/01/98
Michelle Rapinett, 10 Meldrum Crt, Narre Warren	160.00	''	07/05/98
Lexie Alkex Bretherton, 38 Murdoch Ave, Narre Warren	124.45	''	04/05/98
Control Sprinkler System Wa, 16 Kim Close, Bulleen	604.80	''	15/06/99
Lewis Constructions Co P/L, Level 7/60 Collins Street, Melbourne	2,603.73	''	29/12/97
Lewis Constructions Co P/L, Level 7/60 Collins Street, Melbourne	3,807.00	''	11/08/97
Thyssen Haniel Logistics, 34B Mail Building, Intern Dve, Tullamarine	1,503.39	''	13/06/97
Box Emery & Parteners Adv, 288 Conventry Street, Sth Melbourne	121.17	''	16/03/99
Intergrated Design, 1/172 Burwood Rd, Hawthorn	5,290.05	''	16/10/98
Jim Mock Rec & Manager Acc, 50-58 Orange Ave, Mildura	255.69	''	02/09/98
Cellular City, 70 St Kilda Road, St Kilda	750.00	''	21/04/00
Thompson & Warren Pty Ltd, 1 Allan Place, Richmond	150.00	''	26/04/00

03205

CONTACT: TELSTRA CORPORATION LIMITED: PHONE: 1800 227 869.

Unclaimed Moneys Act 1962

Register of Unclaimed Moneys held by the —

<i>Name of Owner on Books and Last Known Address</i>	<i>Total Amount Due to Owner</i>	<i>Description Of Unclaimed Money</i>	<i>Date when Amount first became Payable</i>
TELECOM BONDS			
	\$		
Celia M. A. Sklovsky, 69 Prospect Hill Road, Camberwell	587.50	Cheque	01/05/01
Robert A. B. Cook, Mar Lodge, Bandarawela, Sri Lanka	10,000.00	''	''
Stanley Samuel Gluck, 202 Masonic Court, 105 Punt Rd, Windsor	10,000.00	''	17/06/01
Ursula Mary Gillett, 572 Oxley Avenue, Scarborough, Qld	5,865.77	''	01/11/01
Caroline Anne Gorrell, 24 Glenfern Avenue, Doncaster	2,957.30	''	''
Charmaine Tapper, 6 Herbert Street, Summer Hill, NSW	2,145.61	''	17/12/01
Trevor Russell Anbrose, 9 Kurrua Grove, Dernancourt, SA	1,000.00	''	01/05/01
James Gordon Harris, 31 Taronga Crescent, Croydon	782.58	''	''
Craig Rohan Pearcey, 60 Cassowary St, East Doncaster	4,727.08	''	''
Channa Bhamarabala, 398 Waterford Rd, Ellengrove, Qld	3,151.36	''	''
Colin Donald Mackenzie, 24 Eastlea Avenue, Springwood, NSW	4,194.72	''	''
David Joseph Fraser & Valerie Oliver, C/- CCLA, GPO Box 2660, Sydney, NSW	1,700.00	''	''
Celia M. A. Sklovsky, 69 Prospect Hill Rd, Camberwell	10,000.00	''	''
Sharyn Armstrong, 13 Fairfax Rd, Warners Bay, NSW	29,381.27	''	01/11/01
Nancy Kathleen Heinemann, 51 Glengyle Terrace, Glandor, SA	8,853.63	''	''

Elaine Barbara Douglas, 13/50 Bridge St, Epping, NSW	44,242.04	''	''
Thelma Verina Standish, 20F North Street, Angaston, SA	1,000.00	''	''
Kathleen Blanche Patten, 3/108 Pashen Street, Morningside, Qld	2,954.71	''	''
Betty June Young, 2/5 Trentham Street, Sandringham	8,864.11	''	''
Gael Deirdre Gwillim, 130 MacDonnell Road, Eagle Heights, Qld	1,000.00	''	''
Michael George Guillow, 1/114-116 Morts Road, Mortdale, NSW	6,000.00	''	''
Margaret Mary Hastings, 51 Worthing Ave, Burwood East	300.00	''	''
Joyce St John Spurway, 15 Thomas Street, South Grafton, NSW	2,500.00	''	''
Penelope Seidler & Harry Seidler & Elizabeth Southan, 13 Kalang Avenue, Killara, NSW	50,000.00	''	17/12/01
Athalie John McMahon, 58 Walkers Drive, Balmoral, Qld	10,000.00	''	''
John Patrick McMahon & Athalie Joan McMahon, 58 Walkers Drive, Balmoral, Qld	5,000.00	''	''
Gary Allardyce & Debra Allardyce, 111 Campbell Street, Sorrento, Qld	9,757.89	''	''

03206

CONTACT: TELECOM BONDS, PHONE: 1800 805 050

Unclaimed Moneys Act 1962

Register of Unclaimed Moneys held by the —

<i>Name of Owner on Books and Last Known Address</i>	<i>Total Amount Due to Owner</i>	<i>Description Of Unclaimed Money</i>	<i>Date when Amount first became Payable</i>
TELSTRA CORPORATION – EMPLOYEE SHARE PLAN			
\$			
Anthony J. Ryan, PO Box 523, Penant Hills, NSW	140.82	Cheque	01/08/01
Sharon M. Webber, 1 Warragamba Cres, Leumeah, NSW	12,335.60	''	''
Bevan J. McKew, 1 Elm Avenue, Mile End, SA	14,223.24	''	''
Andrea F. Gibb, 1/31 Terrigal Street, Chadstone	14,695.16	''	''
Mr Mark C. Porter, 261 Australia Street, Newtown, NSW	7,348.09	''	''
Nicholas J. Nicols, 139 Walker Street, Waterloo, NSW	14,695.16	''	''
Graham J. Ryan, 12 Bruce Street, Kingsford, NSW	14,695.16	''	''
Linda L. Paterson, C/- Watson Cudlipp & Hughes Level 1, 42 Synnot Street, Werribee	140.82	''	13/08/01
Louise E. Wells, 21 Farm Road, Crombie Fife, Scotland, KY12 8LD, United Kingdom	140.82	''	''
John C. Morgan, C. & G. Service-Sydney Region, Locked Bag 6, Sydney, NSW	140.82	''	''
Stephen Allcock, 10 Curtis Street, Calamvale, Qld	14,485.95	''	10/02/00
Jamie R. Mcleish, 1/15 Third Avenue, Aspendale	14,485.95	''	''
Gillian F. Ryan, 15 Robinson Avenue, Dubbo, NSW	14,485.95	''	''

Ann E. Scott, 6 Owen Street, Willoughby, NSW	14,485.95	''	''
Wendy McIntosh, 2 Whittle Crescent, Larrakeyah, NT	2,838.10	''	''
Paul J. Williams, 34 Main South Road, Drouin	4,256.66	''	19/10/99
Helen L. McGinnity, 1 Condor Place, Woodvale, WA	7,093.76	''	''
Sandra Ellen H. Lynch, 49 The Vale, Willetton, WA	7,093.76	''	''
Mr Robert B. Charlton, Telstra Multimedia Pty Ltd, Level 9, 157 Walker Street, North Sydney, NSW	14,186.52	''	08/11/01
Paul L. Whetnall, C/- Hornsby PO, 1 Coronation Street, Hornsby, NSW	14,186.52	''	''
Gina M. Sellen, PO Box 7225, Garbutt BC, Qld	14,186.52	''	''
Marie P. Lo Fong, 1/4 Coronata Court, Narre Warren	14,186.52	''	''
Marten J. Vanderdrift, 12 Greenlow Avenue, Wantirna	14,186.52	''	''
Ms Patricia L. Barry, 26 Benjamin Street, Parkville	14,186.52	''	''
Sidney E. Whitehurst, Unit 10, Cnr Mulgoa & Blakie Road, Penrith, NSW	14,186.52	''	''
Don O. Villanueva, 45 Stuart Road, Warrawong, NSW	14,186.52	''	''
Thomas R. Kelly, PO Box 811, Wollongong East, NSW	14,186.52	''	''
Marion J. Harris, PO Box 1398, Wollongong, NSW	14,186.52	''	''
Hardish P. Sharma, PO Box 87, Narwee, NSW	14,186.52	''	''
Matthew Taylor, 116 Wellington Rd, East Brisbane, Qld	14,186.52	''	''
Jayson L. Houlihan, 10/55 York Street, Fitzroy North	14,186.52	''	''
Donna M. Martin, 12 John Street, Gracemere, Qld	14,186.52	''	''
Sharon L. Feeney, 380 Eden Street, Lavington, NSW	14,186.52	''	''
David T. Lester, PO Box 991, Wollongong East, NSW	14,186.52	''	''
Molisa A. Carney, 6/2 Carrington Avenue, Dubbo, NSW	14,186.52	''	''
Geoffrey J. Noad, 17 Kaybrooke Court, Oakleigh South	14,186.52	''	''
Sarah A. Mottram, 25 Glass Street, Essendon	14,186.52	''	''
Leanne K. Dorman, 34 Dayana Street, Marsden, Qld	14,186.52	''	''
Wayne W. Biles, PO Box 454, Virginia, Qld	14,186.52	''	''
Kenneth R. Gamack, 93 Hill Road, Runcorn, Qld	14,186.52	''	''
Randal T. Foley, 15 Ellis Street, Kangaroo Point, Qld	14,186.52	''	''
Steven S. McCormack, Unit 1/70 East Avenue, Black Forest, SA	14,186.52	''	05/06/01
Eric A. Campbell, 13/83 Aralia Street, Nightcliff, NT	14,186.52	''	''
Stephanie J. Manser, 2 Beleura Avenue, Vermont	14,186.52	''	''
Andrew J. Berry, 63 McDonald Street, Osborne Park, WA	14,186.52	''	''
Michael D. Gray, PO Box 1045, Applecross, WA	14,186.52	''	''
Justin I. Monaro, 13A Minna Street, Burwood, NSW	13,540.62	''	''
Dean J. Staples, 1/96 Salty Street, Spotswood	13,540.62	''	''
Pat A. Hosie, 22 Dunfield Avenue, Mitcham	13,540.62	''	''
Travis J. Denmead, 4/7 Waltham Street, Flemington	13,540.62	''	''
Veronica M. Handley, 8 Delfin Drive, MacGregor Park, Qld	13,540.62	''	''
Marcus A. Gilligan, 10 Terrex Rise, Merriwa, WA	13,540.62	''	''
Galvin Wing, H. Lo, G. Lo, 22/75 Bunnerong Road,, Kingsford, NSW	407.17	''	18/11/99
Thomas L. Mitchell, 54 Bindaga Street, Aranda, ACT	16,403.23	''	20/12/99
Dennis W. Faulds, 7 Waterworth Drive, Narellan, NSW	16,403.23	''	''
Tammy Williams, Unit 5H, 15 Campbell Street, Parramatta, NSW	16,403.23	''	''
Arveen Naidu, 2 Cassia Court, Mill Park	12,218.97	''	10/02/00
Chazala Shaikh-Barnett, 1/48 Serrell Street, Malvern East	12,218.97	''	''

Philip W. Paranthoienne, 21 Deborah Street, Kotara South, NSW	12,218.97	''	''
Scott Barnes, 62 Agar Street, Marrickville, NSW	13,307.81	''	08/03/00
Michael D. Warne, 46 Crosby Road, Rosetta, Tas.	13,307.81	''	24/10/00
Philip Carless, 36 Woodhouse Grove, Box Hill North Uilelea Uilelea,	131.48	''	20/10/00
5/19 Chevron Court, Ashby Circuit, Kambah, ACT	5,353.47	''	31/05/00
Stephen J. Kearney, Locked Bag 6511, Sydney Locked Bags, NSW	10,705.94	''	''
Stephen J. McQuoid, 1107/8 Spring Street, Bondi Junction, NSW	10,705.94	''	''
Tania N. Marklew, 20 Bridges Rise, Kiara, WA	12,644.21	''	24/04/01
Richard J. Tate, 11/12 Brown Street, Newtown, NSW	9,979.11	''	''
Charles H. Tse, 35/465-479 The Boulevarde, Kirrawee, NSW	195.08	''	20/10/00
Tanya L. Ord, PO Box 604, Ferny Grove, Qld	195.08	''	03/01/01
Mark G. Allan, 618 Victoria Road, Ermington, NSW	195.08	''	20/10/00
Susan K. Eldridge, 6 Magazine Court, Ballarat	195.08	''	''
Anthony G. Beesley, 35 Bayswater Road, Rathmines, NSW	140.96	''	16/01/01
Michelle Fraser, 37 Griffiths Road, Upwey	140.96	''	''
Annouska K. Webb, PO Box 4, Wauchope, NSW	180.97	''	24/04/01
Janine M. Sullivan, 7 Alert Court, Moama, NSW	181.03	''	03/05/00
Angela Dimitriadis, 12 Robinson Street, Croydon, NSW	181.03	''	15/05/01
Kevin B. Etherton, 14 Daley Court, Rockingham, WA	11,065.73	''	16/09/99
Stephen C. Hobbins, Locked Bag 5605, Melbourne	11,065.73	''	''
Lesley A. Gregg, Unit 112/199 Pymont St, Pymont, NSW	11,065.73	''	''
Ms Vanessa Ann Dell, 6 Denison Avenue, Casula, NSW	5,525.68	''	05/06/01
Barry J. Beard, 4 Maltby Road, Shepparton	11,065.73	''	''
Mr David Richard Smith, 6/37 Surfview Road, Mona Vale, NSW	11,065.73	''	''
Cecil W. Tagg, 26/201 Elizabeth Street, Sydney, NSW	11,065.73	''	''
Marc A. Rudgley, 2/90 May Street, Fitzroy North	11,065.73	''	''
Anthony R. Wise, C/- Peter Gardiner, PO Box 202, Warrandyte	11,065.73	''	''
Dayrell P. Wolff, 5/16 Fairweather St, Yorkeys Knob, Qld	5,525.90	''	11/04/01
Delma P. Van Gramberg, Locked Bag 4, Test Centre, Croydon	11,065.73	''	05/06/01
Frank Tomic, 126 Patrick Street, Hurstville, NSW	11,065.73	''	''
Mr Terrence J. Malyon, 233 Barrett Street, Bracken Ridge, Qld	11,065.73	''	''
Carlo Maratta, 84A Francis Street, Bondi, NSW	11,065.73	''	''
John C. Murray, 25 Clark Road, Waitara, NSW	11,065.73	''	''
Sylvia Poole, 1st Floor, Cnr Albany & Townsville Street, Fyshwick, ACT	8,199.76	''	29/06/01
Rachel L. Richards, 17 Bellemont Court, Geilston Bay, Tas.	8,070.40	''	13/07/01
Kieran Boland, 7 Newlands Court, Wantirna	7,820.91	''	17/07/01
Melanie C. Feez, Level 8 50 Market Street, Melbourne	7,446.68	''	20/07/01
John P. Crea, 59 Monteith Street, Turrumurra, NSW	7,771.03	''	14/08/01
Kerry A. Platt, 121 George Street, Kippa-Ring, Qld	7,521.53	''	17/08/01
David A. Matthews, PO Box 942, Haymarket, NSW	6,798.02	''	20/09/01
Mr Stuart Glen Croaker, 14 Westbourne Drive, Wights Mountain, Qld	202.57	''	24/10/01

Conrad Paul Lewis, 5B522 Marine Parade, Biggera Waters, Qld	8,023.24	''	''
Christopher A. Lewis, 11 Coachwood Close, Blakeview, SA	8,023.24	''	''
Timothy J. Donovan, 6 Brooke Crescent, Box Hill South	8,023.24	''	''
John A. Merriman, 41 Tarana Avenue, Glenroy	7,499.31	''	29/10/01
Paul H. Robinson, C/- Cole Downey, 6 Moorabool Street, Geelong	7,274.77	''	''
Calvin R. Hall, GPO Box 692E, Melbourne	234.69	''	''
Andrew Kleemann, Unit 202 / 27 Park St, Sydney, NSW	7,748.81	''	''
Janette Martin, Site 74 Windsor Gardens Cvan Park, 78 Windsor Grove, Windsor Gardens, SA	7,748.81	''	01/12/01

03191

CONTACT: LEANNE CONNOLLY, PHONE: (03) 9615 9845.

Unclaimed Moneys Act 1962

Register of Unclaimed Moneys held by the —

<i>Name of Owner on Books and Last Known Address</i>	<i>Total Amount Due to Owner</i>	<i>Description Of Unclaimed Money</i>	<i>Date when Amount first became Payable</i>
TXU AUSTRALIA GROUP			
	\$		
Cracknell, Ernest Fredrick, Heathcote Rd, Lot 1, Nagambie	109.55	Cheque	06/03/01
Miles, Edwin G., 5 Link Avenue, Kilmore	114.35	''	''
Thompson, Edward J., 10 Pruden Street, Moe	126.05	''	''
Thompson, Karen, 20A Centenary Cr, Nagambie	110.70	''	07/03/01
Kenney, Andrea, Doctors Creek Road, Lot-1, Clonbinane	240.25	''	08/03/01
McKenzie, Ellen E., 5 Brettoneaux Street, Seymour	117.25	''	''
Drysdale, William, Lawrences Road, Lot-6, Yea	172.60	''	11/03/01
Hatt, Allison, 39 Howe Street, Seymour	149.20	''	12/03/01
Broadcast Tech Maintance, 2 Hazelwood Road, Traralgon	127.55	''	18/03/01
Bradley, John J., 2 Nar Nar Goon Road, Nar Nar Goon	149.71	''	02/03/01
Mather, Inez M., 1 Allen Cr, Traralgon	103.95	''	''
Twitchett's Transport Pty, 2/4 Barry Crt, Wangaratta	177.05	''	''
Briggs, Sheila Marion, Church Street, Lot-2/Boolarra	194.65	''	03/03/01
Harewood Air Charter, South Gippsland Hwy, Tooradin	133.25	''	''
Miller, Glenn, 16 Anderson Street, Euroa	130.75	''	''
Montmead Supermarkets P/L, 29 The Mall, Wantirna	151.81	''	05/03/01
Storay, Tracey, 35 Scott Gve, Kingsbury	960.92	''	11/03/01
Baxter, Wayne D., 78 Tyndall Street, Orbost	100.60	''	06/05/01
Botta, Rachel, 1/9 Stamford Street, Moe	100.00	''	''
Harrison, Will, 4 Antares Avenue, Sale	170.65	''	''
Wilhelm, Rick, 46 Centre Road, Morwell	140.00	''	''
Aitkins, Derick, 25 Rushworth Street, Watsonia	113.00	''	08/05/01
Clark, Leanne, 4 Duff Street, Cranbourne	150.00	''	''
Eade, Christopher, 373 Lawrence Street, Wodonga	160.00	''	''
Finch, D. V., 42 Melbourne Road, Yea	100.00	''	''
Forster, Nathan, 167 Murdoch Road, Wangaratta	220.00	''	''
Meers, John, 666 Clemens Lane, Myrtleford	132.13	''	''
Nguyen, Phuong Diem, 28 Kay Ave, Lalor	100.00	''	''

Pearson, Natalie N., 1/331 Beachworth Road, Wodonga	100.00	''	''
Williams, Wayne R., 6 Brown Street, Waratah	295.00	''	''
Christopher Adams & Co Pty, Thomas Street, Myrtleford	300.00	''	17/05/01
Maurie Drewer Pty Ltd, 77 Hallam Road, Hallam	124.98	''	''
Tekirini, Pokaia, 2/42 Collins Street, Traralgon	150.00	''	21/05/01
Brayrose Pty Ltd, L23 Boronis Road, Boronia	150.00	''	27/05/01
Kerr, Erica, 41 Bennison Dr, Wurruk	169.60	''	''
Patton, Ivy, 8 Mc Kean Street, Bairnsdale	164.85	''	29/05/01
Purkis, Paul, 7 Darcy Street, Seymour	150.70	''	31/05/01
Brady, Peter J., 16 Windhaven Crt, Warragul	408.15	''	04/05/01
Carrodus, Michelle L., 61 Hourigan Road, Morwell	285.40	''	05/05/01
Webster, Kim, 4 Dalray Crt, Traralgon	100.35	''	''
McNight, Gerrod, 8 Bellbrook Street, Newborough	135.85	''	06/06/01
Young, Jacqueline, 119 Vary Street, Morwell	293.55	''	''
Binns, Linda R., 125 Lomond Avenue, Kilsyth	151.57	''	11/06/01
Johnson, Desmond F., 44 Monash Road, Newborough	192.40	''	''
Rose, Helen L., 32 Witton Street, Warragul	156.80	''	''
West, Gregory Spencer, 4/25 Montgomery Street, Warragul	219.30	''	''
Feenstra, B., 8 Willow Crt, Sale	123.85	''	13/06/01
Meeuwissen, Gayle, 4 Glover Street, Sale	108.05	''	''
Fox, Brian P., 24 Bastion Pt Road, Mallacoota	138.70	''	19/06/01
Mcdougall, Tracy, Old Omeo Hwy, Ensay South	111.15	''	''
Jackson, Janne L., 37 Cardigan Road, Mooroolbark	338.65	''	04/07/01
Sisavath, Alouny, 52 Clarence Road, Wantirna	190.95	''	23/09/01
Yang, Rong Shen, 17 Wentworth Av, Rowville	658.55	''	''
Wilson, John, 7 Vernon Street, Un 3, Croydon	151.45	''	02/10/01
Cut Label Shops Pty Ltd, 9A Michellan Crt, Bayswater	156.90	''	03/10/01
Janes, A., 2/61 Binbrook Drive, Croydon	111.20	''	''
Stewart, Dave, 129 Underwood Road, Ferntree Gully	139.10	''	''
Martin, Anthony, 15 Williamson Road, Gembrook	275.57	''	04/10/01
Engel, Serrin, 10 Hansford Lane, Hillside	102.95	''	08/10/01
Surton, Dean B., Smyths Road, Valencia	207.80	''	''
Huthwaite, Jamie, Monaghans La, Lot-12, Cobains	131.70	''	28/10/01
Seabrook, Paul A., 4 Strzelecki Crt, Warragul	106.85	''	29/10/01
Cole, Sally, 105 Centenary Drive, Mill Park	113.45	''	05/11/01
Ford, Brenda, 2/46 Jarma Road, Heathmont	137.68	''	20/11/01
Bayard, Nicholas, 37 Williams Pde, Bairnsdale	111.80	''	28/11/01
Brooke, Phillip, 55 Seaview Pde, Kalimna	236.40	''	10/12/01
Hughes, Scott, 1/5a-9 Esplanade, Inverloch	179.15	''	''
Saunders, Reginald, 35 Davies Street, Bairnsdale	352.25	''	''
Mcdonald, Diane A., 9 Growcott Street, Lindenow	139.25	''	11/12/01
Peel, Debbie, 26 Archibald Dr, Metung	112.55	''	''
Rawson, Kade John, 8 Princes Hwy, Sale	126.75	''	''
Stewart, Paul A., Cnr White & Elgin Street, Morwell	287.93	''	13/01/02
Body Corp Strata Plan PS, 22 Princes Way, Drouin	125.59	''	24/01/02
Austimber Properties Pty, 51 Ruskin Street, Orbost	163.35	''	03/02/02

03138

CONTACT: RITA IOANNOU, PHONE: (03) 8628 1320.

PROCLAMATIONS

ACT OF PARLIAMENT

Proclamation

I, John Landy, Governor of Victoria, declare that I have today assented in Her Majesty's name to the following Bills:

No. 36/2003 **Audit (Amendment) Act 2003.**

No. 37/2003 **Constitution (Water Authorities) Act 2003.**

No. 38/2003 **Corrections (Amendment) Act 2003.**

No. 39/2003 **Courts Legislation (Amendment) Act 2003.**

No. 40/2003 **Energy Legislation (Consumer Protection and Other Amendments) Act 2003.**

No. 41/2003 **Estate Agents and Sale of Land Acts (Amendment) Act 2003.**

No. 42/2003 **Legal Practice (Validations) Act 2003.**

No. 43/2003 **Planning and Environment (Metropolitan Green Wedge Protection) Act 2003.**

No. 44/2003 **Road Safety (Heavy Vehicle Safety) Act 2003.**

No. 45/2003 **Royal Agricultural Showgrounds Act 2003.**

No. 46/2003 **Safe Drinking Water Act 2003.**

No. 47/2003 **Victims of Crime Assistance (Miscellaneous Amendments) Act 2003.**

No. 48/2003 **Water Legislation (Essential Services Commission and Other Amendments) Act 2003.**

Given under my hand and the seal of Victoria at Melbourne on 11 June 2003.

(L.S.) JOHN LANDY
Governor
By His Excellency's Command

STEVE BRACKS
Premier

No. 36/2003 (1) This Part and sections 5, 9 and 11 come into operation on the day after the day on which it receives the Royal Assent.

(2) The remaining provisions of this Act come into operation on 1 July 2003.

No. 37/2003 This Act comes into operation on the day after the day on which it receives the Royal Assent.

No. 38/2003 This Act comes into operation on the day after the day on which it receives the Royal Assent.

No. 39/2003 (1) This Act (except Part 2) comes into operation on the day after the day on which it receives the Royal Assent.

(2) Part 2 is deemed to have come into operation on 1 May 2003.

No. 40/2003 (1) This Act (except sections 13 and 15 and Part 7) comes into operation on the day after the day on which it receives the Royal Assent.

(2) Part 7 comes into operation on a day to be proclaimed.

(3) Sections 13 and 15 come into operation on a day to be proclaimed.

(4) If a provision referred to in sub-section (3) does not come into operation before 1 July 2004, it comes into operation on that day.

No. 41/2003 (1) This Part, Division 3 and Part 3 and sections 46 to 49 come into operation on the day after the day on which this Act receives the Royal Assent.

(2) Section 21 comes into operation on 1 July 2005.

(3) Subject to sub-section (4), the remaining provisions of this Act come into operation on a day or days to be proclaimed.

(4) If a provision of this Act referred to in sub-section (3), does not come into operation before 1 June 2004, it comes into operation on that day.

- No. 42/2003 (1) This Act, except section 3, comes into operation on the day on which it receives the Royal Assent.
- (2) Section 3 is deemed to have come into operation on 1 January 1997.
- No. 43/2003 (1) This Act comes into operation on the day after the day on which it receives the Royal Assent.
- No. 44/2003 (1) This Act comes into operation on a day or days to be proclaimed.
- (2) If a provision of this Act does not come into operation before 1 July 2003, it comes into operation on that date.
- No. 45/2003 (1) Subject to sub-section (3), this Act, other than Part 6 comes into operation on a day to be proclaimed.
- (2) Subject to sub-section (3), Part 6 comes into operation on a day to be proclaimed, not being a day earlier than the day on which this Act (other than Part 6) comes into operation.
- (3) If this Act (other than Part 6) does not come into operation before 31 December 2004, this Act expires on that day.
- No. 46/2003 This Act comes into operation on 1 July 2004.
- No. 47/2003 (1) This Act (except sections 5(1) and 5(2)) comes into operation on the day after the day on which it receives the Royal Assent.
- (2) Subject to sub-section (3), sections 5(1) and 5(2) come into operation on a day to be proclaimed.
- (3) If sections 5(1) and 5(2) do not come into operation before 1 January 2004, they come into operation on that day.
- No. 48/2003 (1) This section and sections 1, 8 and 10 come into operation on the day after the day on which this Act receives the Royal Assent.

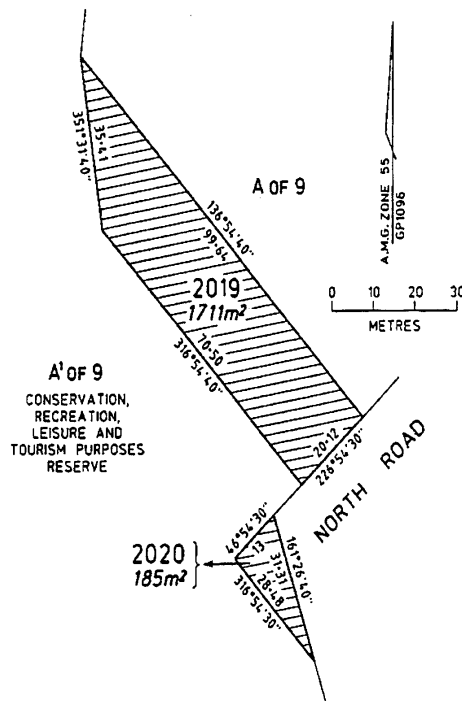
- (2) Section 12(1) is deemed to have come into operation on 4 April 2003.
- (3) Subject to sub-section (4), the remaining provisions of this Act come into operation on a day or days to be proclaimed.
- (4) If a provision of this Act referred to in sub-section (3) does not come into operation before 1 July 2005, it comes into operation on that day.

Land Act 1958
PROCLAMATION OF ROADS

I, John Landy, Governor of Victoria with the advice of the Executive Council and under section 25(3)(c) of the **Land Act 1958** proclaim as roads the following lands:

MUNICIPAL DISTRICT OF THE CITY OF MOONEE VALLEY

DOUTTA GALLA — The lands in the Parish of Doutta Galla being Crown Allotments 2019 and 2020 as indicated by hatching on plan hereunder. (GP1096) — (Rs 37251).



TOTAL AREA OF HATCHED PORTIONS IS 1896m²

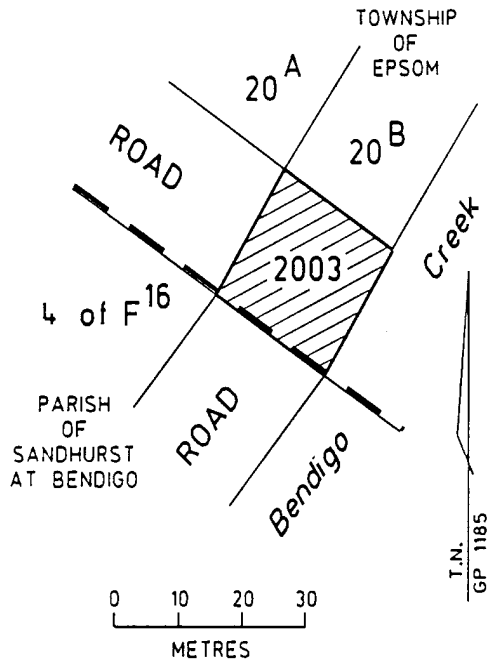
MUNICIPAL DISTRICT OF THE
GREATER BENDIGO CITY COUNCIL

EPSOM — The land in the Township of Epsom, Parish of Sandhurst being Crown Allotment 2003 shown by hatching on plan hereunder. — (GP1185) — (06/L6-761).

Given under my hand and the seal of
Victoria on the 11th day of June
2003.

(L.S.) JOHN LANDY
Governor
By His Excellency's Command

JUSTIN MADDEN
Minister for Sport and Recreation



This Proclamation is effective from the date on which it is published in the Government Gazette.

Given under my hand and the seal of
Victoria on 11th day of June 2003.

(L.S.) JOHN LANDY
Governor
By His Excellency's Command

MARY DELAHUNTY MP
Minister for Planning

**Melbourne Cricket Ground
(Amendment) Act 2003**

PROCLAMATION OF COMMENCEMENT

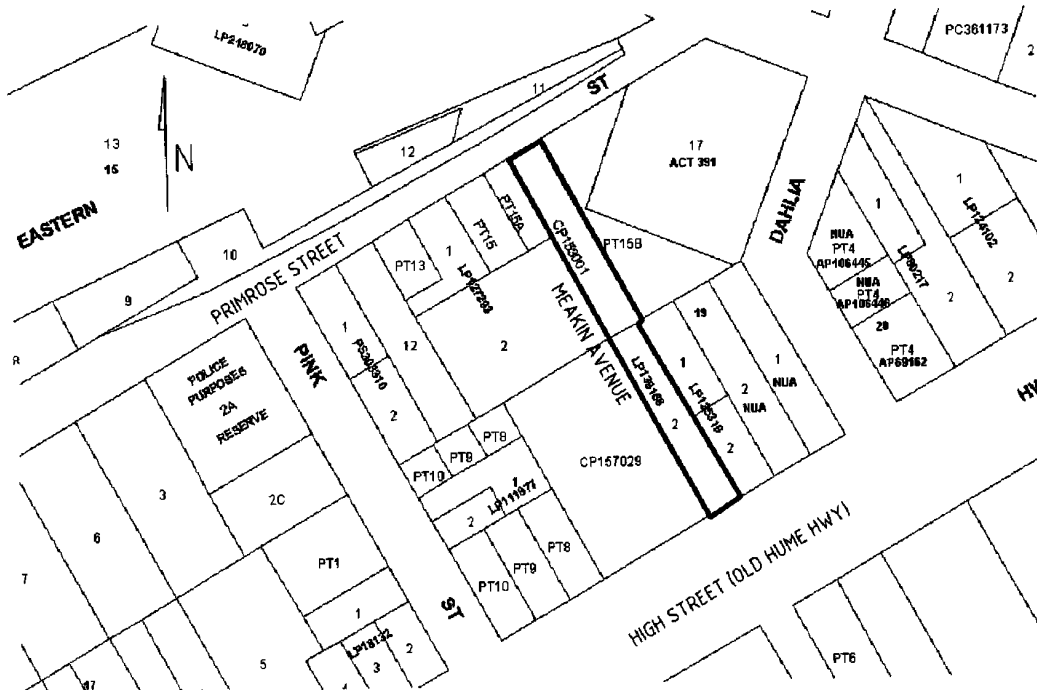
I, John Landy, Governor of Victoria, with the advice of the Executive Council and under section 2 of the **Melbourne Cricket Ground (Amendment) Act 2003** fix 12 June 2003 as the day on which that Act comes into operation.

GOVERNMENT AND OUTER BUDGET SECTOR AGENCIES NOTICES



DECLARATION OF A PUBLIC HIGHWAY

Under Section 204(1) of the **Local Government Act 1989** ("the Act"), Strathbogrie Shire Council at its meeting on 20 May 2003 resolved to declare the sections CP153001 and LP139168 as contained within thick continuous lines on the plan hereunder as part of Meakin Avenue, Violet Town.

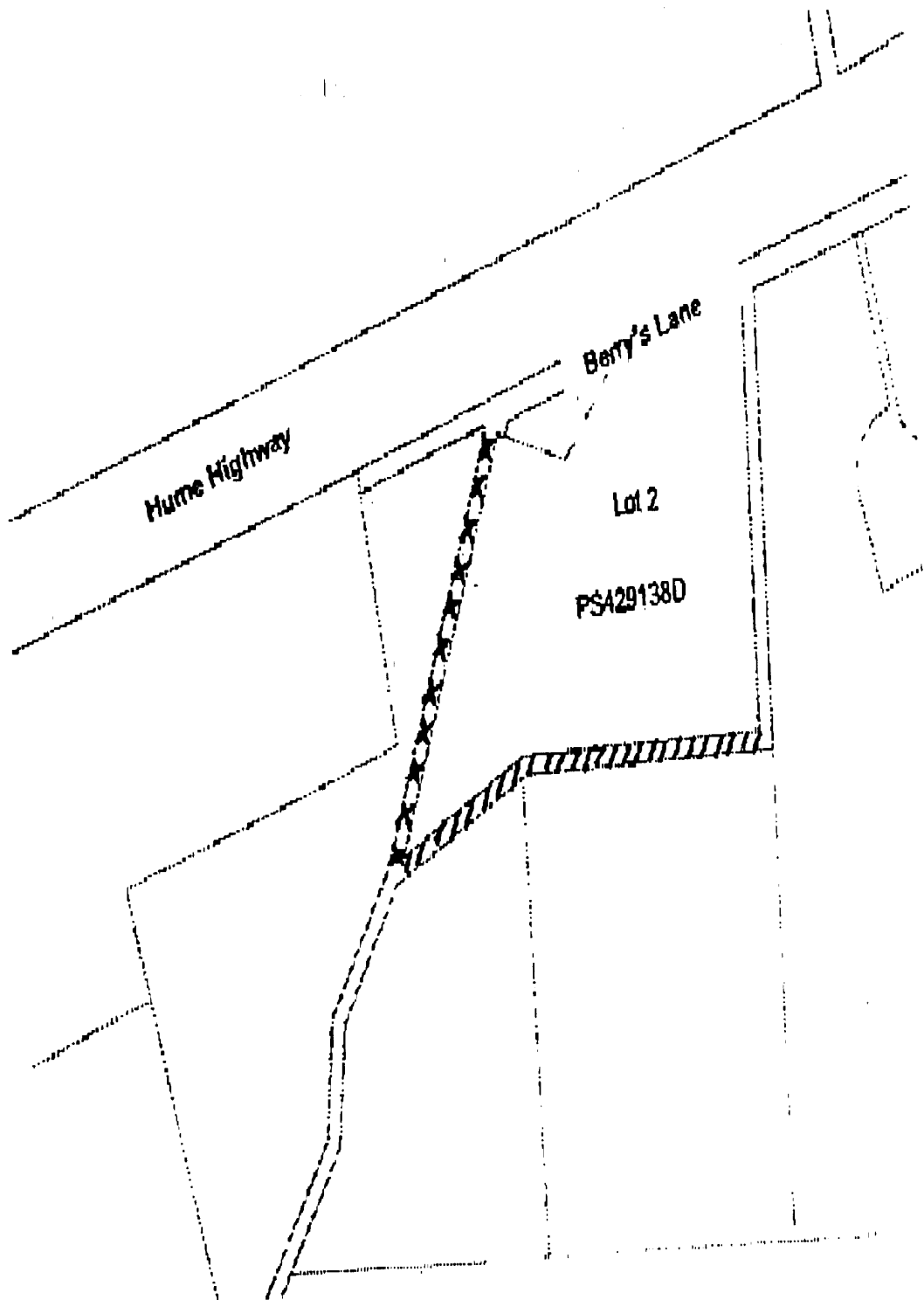


KEVIN J. HANNAGAN
Chief Executive Officer



**ROAD EXCHANGE
BERRY'S LANE, LONGWOOD**

Pursuant to the provisions of Clause 2, Schedule 10 of the **Local Government Act 1989**, the Council having advertised its intentions in local papers and received no submissions pursuant to Section 223 of the **Local Government Act 1989**, resolved at its meeting of 26 April 2000, to authorise and approve the road exchange and closure set out on the plan below.

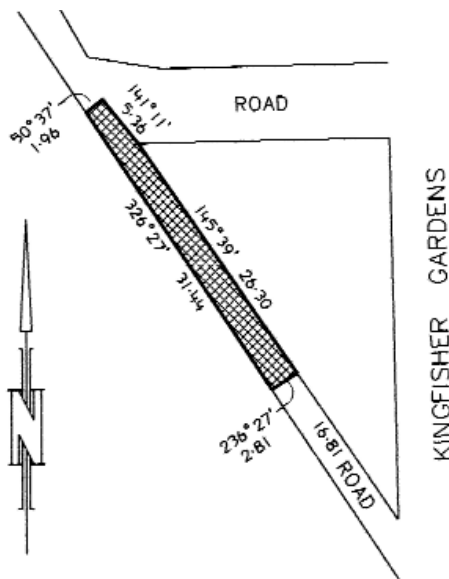


KEVIN J. HANNAGAN
Chief Executive Officer

MORELAND CITY COUNCIL
Road Discontinuance

Pursuant to Section 206 and Schedule 10, Clause 3 of the **Local Government Act 1989**, the Moreland City Council has formed the opinion that the road at the rear of 166 to 170 Nicholson Street and adjacent 2 & 4 Kingfisher Gardens, Brunswick, and shown by cross hatching on the plan below, is not reasonably required as a road for public use and resolved to discontinue the road and to sell the land from the road by private treaty to the abutting property owners.

The road is to be sold subject to the right, power or interest held by Yarra Valley Water Limited, in the road in connection with any sewers, drains or pipes under the control of that authority in or near the road.



PETER BROWN
Chief Executive Officer

LATROBE CITY COUNCIL
Public Holidays Act 1993

In accordance with Section 7 of the **Public Holidays Act 1993**, Latrobe City Council with approval from the Minister for Small Business and Minister for Information and Communications Technology has appointed Thursday 16 October 2003 a half-day public holiday. This public holiday commences at 12 noon and is for the declared town and rural districts of Moe, Newborough, Yallourn, Moe

South, Hernes Oak, Tanjil South and Yallourn North. The purpose of this half-day public holiday is in recognition of the Moe Cup Race Meeting.

RICHARD HANCOCK
Chief Executive Officer



NOTICE OF ADOPTED AMENDMENT TO LOCAL LAW 5

Penalties for Breaches of Building Site Stormwater Code of Practice

Council has amended its existing Local Law 5 (Environment and Amenities).

Purpose of the Amendment

The purpose of the adopted Amendment is to alter the infringement notice penalty for breaches of Clauses 10(2) and 10(3) of the Local Law from 20 penalty units (\$2,000) to 10 penalty units (\$1,000). These penalties are for the offence of non-compliance with requirements imposed by the Building Site Stormwater code of Practice (Clause 10(2)) and refusal to identify parties responsible for contravening the said Code (Clause 10(3)). The adjustment to the penalties will establish an appropriate correlation between the penalty able to be imposed by a court of law (20 penalty units) and an infringement notice (10 penalty units).

Purpose and General Purport of Local Law 5

The purpose and general purport of Local Law 5 is to provide for a safe and healthy environment by prohibiting or regulating activities which may be unsafe or detrimental to the quality of life in the municipal district. Section 10 of the Local Law regulates building sites so as to minimise stormwater pollution, and enforce compliance with the requirements of the Building Site Stormwater Code of Practice.

A copy of the Local Law (as amended) may be inspected at or obtained from the Council office at Brindisi Street, Mentone. Office hours are 8.30 am to 5.30 pm.

ROB SKINNER
Chief Executive Officer



Notice is hereby given at its Ordinary Meeting of 26 May 2003, Melton Shire Council proposed to make Amendment (Meeting Procedure) Local Law 2003.

The purpose of Amendment (Meeting Procedure) Local Law 2003 is to amend Local Law No. 2 (2001) by amending Clause 20.1 to include Councillor's Questions Without Notice in the conduct of business and amending Clause 20.2 to include the manner in which Councillor's Questions Without Notice will be dealt with at an Ordinary Meeting.

A copy of Amendment (Meeting Procedure) Local Law 2003 can be inspected at the Civic Centre, 232 High Street, Melton, during business hours.

Written submissions relating to the proposed local law can be made in accordance with Section 223 of the **Local Government Act 1989**. Any such submissions should be addressed to Melton Shire Council, PO Box 21, Melton, and must be made within 14 days of the date of publication of this notice.

Any person who has made a written submission to Council and requested that he or she be heard in support of the written submission is entitled to appear in person or by a person acting on his or her behalf before a meeting of Council at a date and time to be fixed.

NEVILLE SMITH
Chief Executive



AMENDMENT (AMENITY LOCAL LAW NO 5) LOCAL LAW

Notice is hereby given that the Nillumbik Shire Council (the Council) at its meeting on 16 April 2003 made Amendment (Amenity Local Law No. 5) Local Law.

The purpose and general purport of this local law is to provide for the:

- safe and fair use and enjoyment of public places;

- safe and fair use of roads;
- regulation of street activities;
- keeping and control of animals;
- fair and reasonable use and enjoyment of private land; and
- uniform and fair administration of this Local Law.

This Local Law, will:

- regulate the use of scare guns;
- control the open air burning of large heaps;
- regulate the use of bulk rubbish containers;
- enable the Council to designate places where the use of toy vehicles is prohibited; and
- provide penalties.

The Local Law will come into effect on 1 May 2003.

Council also adopted Administrative Policy Guidelines for the implementation and management of the Local Law.

A copy of the Local Law and Administrative Policy Guidelines can be inspected at www.nillumbik.vic.gov.au, the Shire Offices, Civic Drive, Greensborough during office hours – 8.30 am to 5.00 pm, Monday to Friday and libraries at Eltham and Diamond Valley.

CATHERINE DALE
Chief Executive Officer



COMMUNITY SAFETY AND AMENITY LOCAL LAW

At its meeting on 27 May 2003, Moyné Shire Council (Council) proposed to make Local Law No 1 of 2003, to be known as the "Community Safety and Amenity Local Law" (the proposed Local Law).

The purposes of the proposed Local Law are to:

1. control activities on or use of land which is considered to be dangerous or unsightly;
2. prevent the presence of obstructions of traffic and pedestrians from private land;
3. regulate the use of caravans and temporary dwellings; and

4. control and regulate the collection of wastes.
If made, the proposed Local Law will:

- set out a procedure for obtaining permits, and for the correction, amendment, cancellation and suspension of permits;
- prohibit premises being kept in a manner which is dangerous or likely to cause danger to life or property, or to become a haven for vermin, noxious weeds, insects or excessive vegetation growth;
- prohibit premises being kept in a manner which is unsightly or detrimental to the amenity of the neighbourhood;
- oblige owners or occupiers of premises to ensure that their naturestrips are not kept in a manner which is unsightly or detrimental to the general amenity of the neighbourhood;
- regulate the burning of material;
- regulate overhanging vegetation or vegetation which creates a hazard;
- regulate behaviour in public places;
- regulate the use of caravans on private land;
- regulate the establishment, erection or occupation of temporary dwellings;
- detail the obligations of owners and occupiers of premises in respect of recyclables, and kerbside waste and hard waste collections;
- regulate the placement of waste hoppers and bins for the collection and storage of trade waste;
- regulate the transportation of specified waste and the use of any municipal transfer station or landfill site;
- regulate the deposit of specified waste on premises or on water in a watercourse; and
- set out machinery for administration and enforcement.

A copy of the proposed Local Law may be inspected at or obtained from the following Council Offices during normal business hours:

- Princes Street, Port Fairy;
- High Street, Macarthur; and
- Jamieson Street, Mortlake.

Any person may make a submission to Council relating to the proposed Local Law, under section 223 of the **Local Government Act 1989** (the Act). Submissions received by

Council by Monday 30 June 2003 will be considered in accordance with section 223 of the Act. Any person requesting to be heard in support of the written submission is entitled to appear before a meeting of Council (either personally or by a person acting on his or her behalf) and will be notified of the date and time of the meeting.

Submissions should be lodged or posted to Director Environment and Planning, Moyne Shire Council, Princes Street, Port Fairy. Enquiries concerning the Local Law can be directed to Greg Anders, Director Environment and Planning. Telephone 5568 2600.

GRAHAM SHIELL
Chief Executive Officer

Planning and Environment Act 1987

CASEY PLANNING SCHEME

Notice of the Preparation of an Amendment Amendment C35

The Amendment affects land distributed throughout the municipality that has been identified by Melbourne Water and the City of Casey as being:

- subject to natural overland flows in the event of a storm exceeding the design capacity of the underground drainage system;
- liable to inundation from an open watercourse during a severe storm of 1-in-100-year intensity;
- liable to tidal inundation (coastal areas only); or
- subject to poor surface drainage.

The Amendment proposes to:

- introduce a new Clause 44.04 "Land Subject to Inundation Overlay" (LSIO);
- introduce a new Schedule to the LSIO, which specifies permit and referral exemptions and permit application requirements;
- define land affected by the LSIO on the relevant planning scheme maps;
- introduce a new Clause 44.05, "Special Building Overlay" (SBO);
- introduce a new Schedule to the SBO, which specifies referral exemptions and permit application requirements;

- define land affected by the SBO on the relevant planning scheme maps;
- amend the wording of Clause 21.10 of the Municipal Strategic Statement to specifically require the introduction of the LSIO and SBO;
- rezone land that is currently included in an Urban Floodway Zone (UFZ), but which is not subject to flooding, to the surrounding land use zone;
- rezone a drainage reserve along Grasmere Creek and land that forms part of the Cardinia Creek Retarding Basin, both owned by Melbourne Water, to an UFZ.

The person who requested the Amendment is Melbourne Water.

You may inspect the Amendment; any documents that support the Amendment; and the explanatory report about the Amendment at the office of the planning authority: Casey City Council, Municipal Offices, Magid Drive, Narre Warren; Casey City Council, Customer Service Centre, Cranbourne Park Shopping Centre, (opposite Post Office), Cranbourne and at: Department of Sustainability and Environment, Planning Information Centre, Upper Plaza, Nauru House, 80 Collins Street, Melbourne.

This can be done during office hours and is free of charge.

The Amendment is also available for viewing and downloading on the City of Casey website at <http://www.casey.vic.gov.au/planningexhibition/section.asp>.

Any person who may be affected by the Amendment may make a submission to the planning authority.

The closing date for submissions is 14 July 2003. A submission must be sent to: Manager Planning, Casey City Council Municipal Offices, PO Box 1000, Narre Warren 3805.

Should you require any information on the type and extent of flooding that may affect your property or for details about the flood mapping, please contact Melbourne Water on 9235 2522.

Should you require any information on the Planning Scheme Amendment process or how to lodge a submission to Amendment C35, please contact the City of Casey on 9705 5200.

Dated 12 June 2003

Signature for the planning authority
ROBERT BAGGIO
Manager Planning

Planning and Environment Act 1987

CASEY PLANNING SCHEME

Notice of the Preparation of an Amendment Amendment C38

The land affected by the Amendment is 193 Golf Links Road, Narre Warren, described in Certificate of Title Volume 9484, Folio 865 as being Lot C on PS 341805C.

The Amendment proposes to:

1. rezone part of the land from an Urban Floodway Zone (UFZ) to a Residential 1 Zone (R1Z);
2. apply a Development Plan Overlay – Schedule 11 (DPO11) to part of the land;
3. apply a Land Subject to Inundation Overlay (LSIO) to part of the land;
4. introduce a new Schedule 11 (Golf Links Road) to Clause 43.04 (Development Plan Overlay);
5. amend the Schedule to Clauses 61.01–61.04 to introduce a new Map 8LSIO.

The person who requested the Amendment is Maunsell Australia Pty Ltd, on behalf of Leinad Constructions Pty Ltd.

You may inspect the Amendment; any documents that support the Amendment; and the explanatory report about the Amendment at the office of the planning authority: Casey City Council, Municipal Offices, Magid Drive, Narre Warren, and at: Department of Sustainability and Environment, Planning Information Centre, Upper Plaza, Nauru House, 80 Collins Street, Melbourne.

This can be done during office hours and is free of charge.

The Amendment is also available for viewing, in Adobe Acrobat format, on the City of Casey website at <http://www.casey.vic.gov.au/planningexhibition/section.asp>.

Any person who may be affected by the Amendment may make a submission to the planning authority.

The closing date for submissions is 14 July 2003. A submission must be sent to: Manager Planning, Casey City Council Municipal Offices, PO Box 1000, Narre Warren 3805.

Should you have any queries about the Amendment, please contact Michael Pollard on 9705 5589.

Dated 12 June 2003

Signature for the planning authority
ROBERT BAGGIO
Manager Planning

Planning and Environment Act 1987

**GREATER SHEPPARTON
PLANNING SCHEME**

**Notice of Preparation of an Amendment
Amendment C36**

The Greater Shepparton Council has prepared Amendment C36 to the Greater Shepparton Planning Scheme.

The land affected by the Amendment is 11 and 12 Mercury Drive, Shepparton (Lots 17 and 18 on LP 216109).

The Amendment proposes to rezone the land from Public Park and Recreation Zone (PPRZ) to Business 4 Zone (B4Z).

You may inspect the Amendment, any documents that support the Amendment and the explanatory report about the Amendment at the Greater Shepparton City Council, 90 Welsford Street, Shepparton and the Council's Service Centre, Casey Street, Tatura; the Regional Office of the Department of Sustainability and Environment, 50–52 Clarke Street, Benalla; and at the Department of Sustainability and Environment, Planning Information Centre, Upper Plaza, Nauru House, 80 Collins Street, Melbourne.

This can be done during office hours and is free of charge.

Any person who may be affected by the Amendment may make a submission to the Planning Authority.

The closing date for submission is Monday 14 July 2003. Submissions must be sent to the Greater Shepparton City Council, Locked Bag 1000, Shepparton, Victoria 3632.

Planning and Environment Act 1987

KNOX PLANNING SCHEME

**Notice of Amendment
Amendment C37**

Knox City Council has prepared an Amendment to the Local Section of the Knox Planning Scheme. The Amendment has been requested by Armstrong Jones Management

Limited, the owners of the subject land being Stud Park Shopping Centre located at 1101 Stud Road, Rowville.

The Amendment proposes to increase the gross leasable floor space specified in the Schedule to Clause 34.01 as it applies to the Stud Park Shopping Centre, from 22,000 m² to 26,500 m². The Amendment is required to enable the internal reorganisation of existing floor space within the Centre to be used for retail purposes. It also proposes to change the requirements of the Development Plan Overlay specified in Clause 43.04 that applies to Stud Park Shopping Centre. This includes encouraging a major public transport interchange on site and improving pedestrian and cycle access within and to and from the site.

The Amendment can be inspected at: Knox City Council, City Development Customer Service Counter, Civic Centre, Ground Floor Entrance, 511 Burwood Highway, Wantirna South 3152 and Department of Sustainability and Environment, Planning Information Centre, Upper Plaza, Level 4, Nauru House, 80 Collins Street, Melbourne 3000.

Any person affected by the Amendment may make a submission in writing, which must be sent to Mia Davison, Project Manager – Strategic Planning, Knox City Council, Locked Bag 1, Wantirna South 3152 by Monday 7 July 2003.

STEVE DUNN
Director – City Development

Planning and Environment Act 1987

MORELAND PLANNING SCHEME

**Notice of the Preparation of an Amendment to
a Planning Scheme and
Notice of an Application for Planning Permit
Amendment C29**

Application MPS 2003/0227

The land affected by the Amendment is 2 John Street, East Brunswick and 12–20 Miller Street, East Brunswick. 2 John Street is more particularly described in Certificate of Titles Volume 9128, Folio 407 and Volume 8634, Folio 308 and comprises an area of about 2483 square metres and 12–20 Miller Street is more particularly described in Certificate of Titles Volume 19341, Folio 298 and Volume 8407, Folio 809. 12–20 Miller Street is located on the south side of Miller Street between Nicholson and John Street. 2 John Street is located on the

east side of John Street and abuts 12–20 Miller Street on its north boundary.

The land affected by the application is 2 John Street.

The Amendment proposes to rezone the land at 2 John Street from the Industrial 3 Zone to Residential 1 Zone, apply the Environment Audit Overlay over 2 John Street, apply the Design and Development Overlay over 2 John Street and 12–20 Miller Street, insert a new Schedule to Clause 43.02 of the Moreland Planning Scheme and include the ‘Miller Street and John Street, Brunswick East, Connection Plan’, as an incorporated document to the Moreland Planning Scheme.

The application is for a permit to construct nineteen (19) two bedroom dwellings comprising of five (5) two storey dwellings and fourteen (14) three storey dwellings.

The person who requested the Amendment and the applicant for the permit is Contour Consultants Australia Pty Ltd.

You may inspect the Amendment and the application, and any documents that support the Amendment and application, and the explanatory report about the Amendment and application, at the office of the planning authority, Moreland City Council, Moreland Civic Centre Customer Service Counter, 90 Bell Street, Coburg 3058 and Department of Sustainability and Environment, Planning Information Centre, Nauru House, 80 Collins Street, Melbourne, Victoria 3000.

This can be done during office hours and is free of charge.

Any person who may be affected by the Amendment or by the granting of the permit may make a submission to the planning authority.

The closing date for submission is Monday 14 July 2003. A submission must be sent to the Moreland City Council: Submission to Amendment C29, Strategic Planning Unit, Moreland City Council, Locked Bag 10, Moreland 3058.

Signature for the Planning Authority
JANE HOMEWOOD
Acting Director City Strategy

Creditors, next-of-kin and others having claims against the estate of any of the undermentioned deceased persons are required to send particulars of their claims to State Trustees Limited, ABN 68 064 593 148, 168 Exhibition Street, Melbourne, Victoria 3000, the personal representative, on or before 14 August 2003 after which date State Trustees Limited may convey or distribute the assets having regard only to the claims of which State Trustees Limited then has notice.

ARMSTRONG, Dora Mary, late of 160 Neville Street, Middle Park, home duties, and who died on 8 April 2003.

LOCK, Irene May, late of 91 Chapman Street, Sunshine, Victoria 3020, retired, and who died on 9 July 2002.

McIVER, Sylvia, formerly of 84 Main Street, Yinnar, late of St Hilary’s Private Nursing Home, Elgin Street, Morwell, Victoria 3840, retired nurse, and who died on 10 April 2003.

O’DONNELL, Diane June, late of Flat 10/27 Jessie Street, Northcote, Victoria 3070, non-professional, and who died on 5 March 2003.

Dated at Melbourne, 5 June 2003

LAURIE TAYLOR,
Estate Manager
State Trustees Limited

Association Incorporation Act 1981

SUB-SECTION 36E(5)

Notice is hereby given that the incorporation of the associations mentioned below are cancelled in accordance with Section 36E(5) of the **Associations Incorporation Act 1981**.

Al-Gadeer Islamic Association Inc., Aquatic Naturalists Inc., Australian Contact Emergency Service Inc., Australian Council of Natural Therapies (Victoria) Inc., Avanti Charity Committee Inc., Burwood Heights Crossroad Inc., Deaf Skiing and Snowboard Australia Inc., Gay Nudists Victoria (G.N.V.) Inc., Hamilton Accommodation Program Inc., Hamilton Riding Club Inc., Hyperstate Inc., Illuminating Engineering Society of Australia and New Zealand (Victoria) Inc., InterBSA Aust. Inc., Lalor North Raiders Basketball Club Inc.,

Moe Klaverjas Club Inc., Mount Martha Photographic Society Inc., Movement for Learning Association Inc., Ringwood Caring Concerns Inc., Sailing for Everyone Inc., Sunbury Community Vegie Patch Inc., Technical Aids Liaison Group (Vic) Inc., Tecoma Traders Association Inc., The Ballarat R.S.L. Youth Club Inc., The Kipling Society of Australia Inc., The Westgate Dancers Social Club Inc., Western Port Marina Squadron Inc., Westgarth Traders Association Inc., Yarra Valley Spiritualist Centre and Healing Centre Shu-Ree-An Inc.

Dated 12 June 2003

ANDREW LEVENS
Deputy Registrar
of Incorporated Associations
PO Box 4567,
Melbourne, Vic. 3001

**Environment Protection Act 1970
Act No. 8056**

GRANT OF ACCREDITATION

The Environment Protection Authority, under section 26B of the **Environment Protection Act 1970**, granted accreditation on 3 June 2003 to the following licence holder –

Qenos Pty Ltd, in respect of licence EA285 for its premises situated at 611–629 Kororoit Creek Road, Altona 3018, and amalgamated that licence with Qenos' existing accredited licence EM31466.

MICHAEL ROBERT TONTA
Acting Director Corporate Governance



Heritage Act 1995

NOTICE OF REGISTRATION

As Executive Director for the purpose of the **Heritage Act 1995**, I give notice under section 46 that the Victorian Heritage Register is amended by including the Heritage Register Number 2029 in the category described as a Heritage place:

Black Powder Mill, Parklea Avenue & Grassy Point Road, Cairnlea, Brimbank City Council.

EXTENT:

1. All of the building known as the Black Powder Mill (including Chilean mill, electric motor and toll shadow board) shown B1 on diagram 2029 held by the Executive Director.
2. All of the land shown L1 on Diagram 2029 held by the Executive Director.

Dated 10 June 2003

RAY TONKIN
Executive Director



**Heritage Act 1995
NOTICE OF REGISTRATION**

As Executive Director for the purpose of the **Heritage Act 1995**, I give notice under section 46 that the Victorian Heritage Register is amended in that Heritage Register Number 225 in the category described as a Heritage place is now described as:

Christ Church, 387–405 Dandenong Road & Corner Centre Dandenong Road, Dingley Village, Kingston City Council.

EXTENT:

1. All the buildings and structures marked as follows on diagram 225 held by the Executive Director.
B1 Church.
B2 Former Church Hall.
2. All of the land shown L1 on Diagram H225 held by the Executive Director.

Dated 10 June 2003

RAY TONKIN
Executive Director



Heritage Act 1995

NOTICE OF REGISTRATION

As Executive Director for the purpose of the **Heritage Act 1995**, I give notice under section 46 that the Victorian Heritage Register is amended in that Heritage Register Number 434 in the category described as a Heritage place is now described as:

Essendon Incinerator Complex, 180 Holmes Road, Moonee Ponds, Moonee Valley City Council.

EXTENT:

To the extent of all the land marked L1 on diagram 43 held by the Executive Director; all the buildings marked B1 (Incinerator and B2 (plant store and workshop) and B3 gates on diagram H434 held by the Executive Director.

Dated 10 June 2003

RAY TONKIN
Executive Director

Land Acquisition and Compensation Act 1986

FORM 7 S.21
Reg. 16

Notice of Acquisition

Compulsory Acquisition of Interest in Land

The Roads Corporation (VicRoads) declares that by this notice it acquires the following interest in the land described as part of Crown Section 3, Parish of Elphinstone comprising 745 square metres and being land described in Certificate of Title Volume 9406, Folio 238, shown as Parcel 1 on Survey Plan 20392.

Interest Acquired: That of Micalex Pty Ltd and all other interests.

Published with the authority of VicRoads.

Dated 12 June 2003

For and on behalf of VicRoads:
GERRY TURNER,
Manager Property Services Department

Land Acquisition and Compensation Act 1986

FORM 7 S.21
Reg. 16

Notice of Acquisition

Compulsory Acquisition of Interest in Land

The Roads Corporation (VicRoads), declares that by this notice it acquires the following interest in the land described as part of Lots 1 & 2 on Plan of Subdivision 018847, and 120 & 121 on Plan of Subdivision 000693, Parish of Jika Jika, comprising 125.0 square metres and being land described in Certificate of Title Volume 8142, Folio 033; Certificate of Title Volume 8975, Folio 599; Certificate of Title Volume

4384, Folio 610; Certificate of Title Volume 2322, Folio 252, shown as Parcels 1, 2, 3 and 4 on Survey Plan 20466.

Interest Acquired: That of Erdynast Holdings Pty Ltd and all other interests.

Published with the authority of VicRoads.

Dated 12 June 2003

For and on behalf of VicRoads:
GERRY TURNER,
Manager Property Services Department

Land Acquisition and Compensation Act 1986

FORM 7 S.21
Reg. 16

Notice of Acquisition

Compulsory Acquisition of Interest in Land

The Roads Corporation (VicRoads) declares that by this notice it acquires the following interest in the land described as part of Lot 1 on Plan of Subdivision 035010, Parish of Jika Jika, comprising 105.0 square metres and being land described in Certificate of Title Volume 8810, Folio 677, shown as Parcels 1A, and 1B on Survey Plan 20467.

Interest Acquired: That of Peter, Eric & Ilse Hagenauer and all other interests.

Published with the authority of VicRoads.

Dated 12 June 2003

For and on behalf of VicRoads:
GERRY TURNER,
Manager Property Services Department

Land Acquisition and Compensation Act 1986

FORM 7 S.21
Reg. 16

Notice of Acquisition

Compulsory Acquisition of Interest in Land

The Roads Corporation (VicRoads) declares that by this notice it acquires the following interest in the land described as part of Lot 1 on Plan of Subdivision 035010, Parish of Jika Jika, comprising 105.0 square metres and being land described in Certificate of Title Volume 8810, Folio 677, shown as Parcels 1A and 1B on Survey Plan 20467.

Interest Acquired: That of Aleks Nominees Pty Ltd and all other interests.

Published with the authority of VicRoads.

Dated 12 June 2003

For and on behalf of VicRoads:
GERRY TURNER,
Manager Property Services Department

the **Retirement Villages Act 1986**, registered on 5 August 1991 on Certificate of Title Volume 10022, Folio 855 under the **Transfer of Land Act 1958**, is cancelled.

Dated 2 June 2003

Dr DAVID COUSINS
Director of Consumer Affairs Victoria

Medical Practice Act 1994

NOTICE

Re: Dr Richard Byron Collins

A Panel of the Medical Practitioners Board of Victoria on 29 May 2003 concluded a formal hearing into the professional conduct of Dr Richard Byron Collins, a registered medical practitioner.

The Panel determined pursuant to section 50(1)(a) of the **Medical Practice Act 1994** ("the Act") that Dr Collins had engaged in unprofessional conduct of a serious nature.

The Panel further determined that pursuant to section 50(2)(g) of the Act that Dr Collins' registration be suspended for a period of three months commencing on 1 July 2003.

Dated 30 May 2003

JOHN H. SMITH
Deputy Chief Executive Officer

Pipelines Act 1967

CORRIGENDUM

Variation of the Permit to Own and Use a Pipeline 239

In Government Gazette G43 dated 24 October 2002 on page 2879 the Notice of Variation of the Permit to Own and Use a Pipeline 239 was incorrect. The amended Notice of Variation of the Permit to Own and Use a Pipeline 239 was placed in the Government Gazette Special S84 dated 7 May 2003 on page 1-2.

Dated 4 June 2003

THEO THEOPHANOUS
Minister for Resources

Retirement Villages Act 1986

SECTION 39

Cancellation of Retirement Village Notice

I hereby declare that the Retirement Village Notice No. R471946S pursuant to section 9 of

Retirement Villages Act 1986

SECTION 32

Extinguishment of Charge

I hereby declare that charge No. R471947P pursuant to section 29 of the **Retirement Villages Act 1986**, registered on 5 August 1991 on Certificate of Title Volume 10022, Folio 855 under the **Transfer of Land Act 1958**, is extinguished.

Dated 2 June 2003

Dr DAVID COUSINS
Director of Consumer Affairs Victoria

Road Safety Act 1986

MOTORCYCLE CLUB RELIABILITY TRIAL

Under section 68(3) of the **Road Safety Act 1986**, I declare that sub-sections (1) and (2) of section 68 of the Act shall not apply with respect to the event to be conducted by the Warragul Motorcycle Club Inc. to be conducted in the Noojee/Neerim East Forest District on Sunday 22 June 2003, starting at 8.00 am and concluding at 4.00 pm.

Dated 27 May 2003

PETER McCULLOCH
Regional Manager
VicRoads – Eastern Victoria
delegate of the Minister for Transport

Subordinate Legislation Act 1994

PROPOSED LAND TAX (AMENDMENT) REGULATIONS 2003

Notice of Decision

I, John Brumby, Treasurer of Victoria, give notice under section 12 of the **Subordinate Legislation Act 1994** that the proposed Land Tax (Amendment) Regulations 2003 have been

the subject of a Regulatory Impact Statement, which was made available for public comment. No comments or submissions were received by 5pm on the closing date of 5 June 2003.

I now give notice of my intention to proceed with the making of the proposed Regulations.

JOHN BRUMBY MP
Treasurer

Water Act 1989

CENTRAL GIPPSLAND
REGION WATER AUTHORITY

Pursuant to Section 161 (1)(b) of the **Water Act 1989**, notice is hereby given that the Central Gippsland Region Water Authority has made a By-Law (number 12) which provides for:

“Water Supply and Wastewater Administrative By-law”.

By-Law number 12 replaces the existing By-Law number 11.

A copy of the By-Law is available for inspection free of charge at the Authority’s Office, 55 Hazelwood Road, Traralgon during normal business hours.

JOHN MITCHELL
Chief Executive Officer

Water Act 1989

EAST GIPPSLAND REGION WATER
AUTHORITY

Changes and Extensions to District
Paynesville Sewerage District

Notice is hereby given that the East Gippsland Region Water Authority, pursuant to Section 96 and 104 of the **Water Act 1989**, proposes to change the Paynesville Sewerage District. The area included in the proposed district generally covers the Townships of Paynesville, Newlands Arm, Eagle Point and Raymond Island and other adjacent parcels of land.

The nature of the changes is a proposal to extend the Paynesville Sewerage District to reflect various properties that can now be served by the sewerage system.

Full details of the proposal and a copy of the plan showing the extent of the district are

available for inspection free of charge at the Authority’s office, 133 Macleod Street, Bairnsdale, during office hours.

Members of the Public are invited to make submissions on the proposals. Any person making a submission or objection to the proposal should set out grounds for any objection raised in the submission.

Submissions must be received by the Authority by 9 July 2003, which is one month after publication of this notice in the Government Gazette.

If any submissions are received, the Board of East Gippsland Water will consider them at the scheduled Board Meeting held on 15 July 2003.

LES MATHIESON
Chief Executive Officer
East Gippsland Water

Water Act 1989

EAST GIPPSLAND REGION WATER
AUTHORITY

Changes and Extensions to District
Orbost Sewerage District

Notice is hereby given that the East Gippsland Region Water Authority, pursuant to Section 96 and 104 of the **Water Act 1989**, proposes to change the Orbost Sewerage District. The area included in the proposed district generally covers the Orbost and Marlo Townships and other adjacent parcels of land.

The nature of the changes is a re-naming of part of the Marlo Sewerage District to the Orbost Sewerage District and proposal to extend the Orbost Sewerage District to reflect various properties that can now be served by the sewerage system.

Full details of the proposal and a copy of the plan showing the extent of the district are available for inspection free of charge at the Authority’s office, 133 Macleod Street, Bairnsdale, during office hours.

Members of the Public are invited to make submissions on the proposals. Any person making a submission or objection to the proposal should set out grounds for any objection raised in the submission.

Submissions must be received by the Authority by 9 July 2003, which is one month

after publication of this notice in the Government Gazette.

If any submissions are received, the Board of East Gippsland Water will consider them at the scheduled Board Meeting held on 15 July 2003.

LES MATHIESON
Chief Executive Officer
East Gippsland Water

Water Act 1989

EAST GIPPSLAND REGION WATER
AUTHORITY

Changes and Extensions to District
Omeo Sewerage District

Notice is hereby given that the East Gippsland Region Water Authority, pursuant to Section 96 and 104 of the **Water Act 1989**, proposes to change the Omeo Sewerage District. The area included in the proposed district generally covers the Omeo Township and other adjacent parcels of land.

The nature of the changes is a re-naming of part of the Greater Omeo Sewerage District to the Omeo Sewerage District and proposal to extend the Omeo Sewerage District to reflect various properties that can now be served by the sewerage system.

Full details of the proposal and a copy of the plan showing the extent of the district are available for inspection free of charge at the Authority's office, 133 Macleod Street, Bairnsdale, during office hours.

Members of the Public are invited to make submissions on the proposals. Any person making a submission or objection to the proposal should set out grounds for any objection raised in the submission.

Submissions must be received by the Authority by 9 July 2003, which is one month after publication of this notice in the Government Gazette.

If any submissions are received, the Board of East Gippsland Water will consider them at the scheduled Board Meeting held on 15 July 2003.

LES MATHIESON
Chief Executive Officer
East Gippsland Water

Water Act 1989

EAST GIPPSLAND REGION WATER
AUTHORITY

Changes and Extensions to District
Metung Sewerage District

Notice is hereby given that the East Gippsland Region Water Authority, pursuant to Section 96 and 104 of the **Water Act 1989**, proposes to change the Metung Sewerage District. The area included in the proposed district generally covers Metung, Johnsonville, Swan Reach and Bruthen Townships and other adjacent parcels of land.

The nature of the changes is a re-naming of the Bruthen Sewerage District and proposal to extend the Metung Sewerage District to reflect various properties that can now be served by the sewerage system.

Full details of the proposal and a copy of the plan showing the extent of the district are available for inspection free of charge at the Authority's office, 133 Macleod Street, Bairnsdale, during office hours.

Members of the Public are invited to make submissions on the proposals. Any person making a submission or objection to the proposal should set out grounds for any objection raised in the submission.

Submissions must be received by the Authority by 9 July 2003, which is one month after publication of this notice in the Government Gazette.

If any submissions are received, the Board of East Gippsland Water will consider them at the scheduled Board Meeting held on 15 July 2003.

LES MATHIESON
Chief Executive Officer
East Gippsland Water

Water Act 1989

EAST GIPPSLAND REGION WATER
AUTHORITY

Changes and Extensions to District
Lindenow Sewerage District

Notice is hereby given that the East Gippsland Region Water Authority, pursuant to Section 96 of the **Water Act 1989**, proposes to change the Lindenow Sewerage District. The

area included in the proposed district generally covers Lindenow and other adjacent parcels of land.

The nature of the changes is a proposal to extend the District to reflect various properties that can now be served by the sewerage system.

Full details of the proposal and a copy of the plan showing the extent of the district are available for inspection free of charge at the Authority's office, 133 Macleod Street, Bairnsdale, during office hours.

Members of the Public are invited to make submissions on the proposals. Any person making a submission or objection to the proposal should set out grounds for any objection raised in the submission.

Submissions must be received by the Authority by 9 July 2003, which is one month after publication of this notice in the Government Gazette.

If any submissions are received, the Board of East Gippsland Water will consider them at the scheduled Board Meeting held on 15 July 2003.

LES MATHIESON
Chief Executive Officer
East Gippsland Water

Water Act 1989

**EAST GIPPSLAND REGION WATER
AUTHORITY**

**Changes and Extensions to District
Lakes Entrance Sewerage District**

Notice is hereby given that the East Gippsland Region Water Authority, pursuant to Section 96 of the **Water Act 1989**, proposes to change the Lakes Entrance Sewerage District. The area included in the proposed district generally covers Lakes Entrance, Lake Tyers Beach and other adjacent parcels of land.

The nature of the changes is a proposal to extend the District to reflect various properties that can now be served by the sewerage system.

Full details of the proposal and a copy of the plan showing the extent of the district are available for inspection free of charge at the Authority's office, 133 Macleod Street, Bairnsdale, during office hours.

Members of the Public are invited to make submissions on the proposals. Any person

making a submission or objection to the proposal should set out grounds for any objection raised in the submission.

Submissions must be received by the Authority by 9 July 2003, which is one month after publication of this notice in the Government Gazette.

If any submissions are received, the Board of East Gippsland Water will consider them at the scheduled Board Meeting held on 15 July 2003.

LES MATHIESON
Chief Executive Officer
East Gippsland Water

Water Act 1989

**EAST GIPPSLAND REGION WATER
AUTHORITY**

**Changes and Extensions to District
Bairnsdale Sewerage District**

Notice is hereby given that the East Gippsland Region Water Authority, pursuant to Section 96, proposes to change the Bairnsdale Sewerage District. The area included in the proposed district generally covers Bairnsdale, the surrounding suburbs and the Township of Nicholson and other adjacent parcels of land.

The nature of the changes is a proposal to extend the District to reflect various properties that can now be served by the sewerage system.

Full details of the proposal and a copy of the plan showing the extent of the district are available for inspection free of charge at the Authority's office, 133 Macleod Street, Bairnsdale, during office hours.

Members of the Public are invited to make submissions on the proposals. Any person making a submission or objection to the proposal should set out grounds for any objection raised in the submission.

Submissions must be received by the Authority by 9 July 2003, which is one month after publication of this notice in the Government Gazette.

If any submissions are received, the Board of East Gippsland Water will consider them at the scheduled Board Meeting held on 15 July 2003.

LES MATHIESON
Chief Executive Officer
East Gippsland Water

Water Act 1989

**EAST GIPPSLAND REGION WATER
AUTHORITY**

Changes and Extensions to District
Swifts Creek Water Supply District

Notice is hereby given that the East Gippsland Region Water Authority, pursuant to Section 96 and 104 of the **Water Act 1989**, proposes to change the Swifts Creek Water Supply District. The area included in the proposed district generally covers the Swifts Creek Township and other adjacent parcels of land.

The nature of the changes is a re-naming of part of the former Greater Omeo Waterworks Districts to the Swifts Creek Water Supply District. It is also proposed to extend the District to reflect various properties that are now supplied with water.

Full details of the proposal and a copy of the plan showing the extent of the district are available for inspection free of charge at the Authority's office, 133 Macleod Street, Bairnsdale, during office hours.

Members of the Public are invited to make submissions on the proposals. Any person making a submission or objection to the proposal should set out grounds for any objection raised in the submission.

Submissions must be received by the Authority by 9 July 2003, which is one month after publication of this notice in the Government Gazette.

If any submissions are received, the Board of East Gippsland Water will consider them at the scheduled Board Meeting held on 15 July 2003.

LES MATHIESON
Chief Executive Officer
East Gippsland Water

Water Act 1989

**EAST GIPPSLAND REGION WATER
AUTHORITY**

Changes and Extensions to District
Brodrribb Water Supply District

Notice is hereby given that the East Gippsland Region Water Authority, pursuant to Section 96 and 104 of the **Water Act 1989**,

proposes to change the Brodrribb Water Supply District. The area included in the proposed district generally covers the Orbost, Marlo and Newmerella districts and other adjacent parcels of land.

The nature of the changes is a re-naming of part of the former Orbost Urban, Orbost, Jarrahmond Rural, Newmerella Urban and Marlo Urban Waterworks Districts to the Brodrribb Water Supply District. It is also proposed to extend the District to reflect various properties that are now supplied with water.

Full details of the proposal and a copy of the plan showing the extent of the district are available for inspection free of charge at the Authority's office, 133 Macleod Street, Bairnsdale, during office hours.

Members of the Public are invited to make submissions on the proposals. Any person making a submission or objection to the proposal should set out grounds for any objection raised in the submission.

Submissions must be received by the Authority by 9 July 2003, which is one month after publication of this notice in the Government Gazette.

If any submissions are received, the Board of East Gippsland Water will consider them at the scheduled Board Meeting held on 15 July 2003.

LES MATHIESON
Chief Executive Officer
East Gippsland Water

Water Act 1989

**EAST GIPPSLAND REGION WATER
AUTHORITY**

Changes and Extensions to District
Omeo Water Supply District

Notice is hereby given that the East Gippsland Region Water Authority, pursuant to Section 96 and 104 of the **Water Act 1989**, proposes to change the Omeo Water Supply District. The area included in the proposed district generally covers the Omeo Township and other adjacent parcels of land.

The nature of the changes is a re-naming of part of the former Greater Omeo Waterworks District to the Omeo Water Supply District. It is also proposed to extend the District to reflect

various properties that are now supplied with water.

Full details of the proposal and a copy of the plan showing the extent of the district are available for inspection free of charge at the Authority's office, 133 Macleod Street, Bairnsdale, during office hours.

Members of the Public are invited to make submissions on the proposals. Any person making a submission or objection to the proposal should set out grounds for any objection raised in the submission.

Submissions must be received by the Authority by 9 July 2003, which is one month after publication of this notice in the Government Gazette.

If any submissions are received, the Board of East Gippsland Water will consider them at the scheduled Board Meeting held on 15 July 2003.

LES MATHIESON
Chief Executive Officer
East Gippsland Water

Water Act 1989

**EAST GIPPSLAND REGION WATER
AUTHORITY**

**Changes and Extensions to District
Nowa Nowa Water Supply District**

Notice is hereby given that the East Gippsland Region Water Authority, pursuant to Section 96 and 104 of the **Water Act 1989**, proposes to change the Nowa Nowa Water Supply District. The area included in the proposed district generally covers the Nowa Nowa Township and other adjacent parcels of land.

The nature of the changes is a re-naming of the former Nowa Nowa Urban and parts of the Lakes Entrance Waterworks Districts to the Nowa Nowa Water Supply District. It is also proposed to extend the District to reflect various properties that are now supplied with water.

Full details of the proposal and a copy of the plan showing the extent of the district are available for inspection free of charge at the Authority's office, 133 Macleod Street, Bairnsdale, during office hours.

Members of the Public are invited to make submissions on the proposals. Any person

making a submission or objection to the proposal should set out grounds for any objection raised in the submission.

Submissions must be received by the Authority by 9 July 2003, which is one month after publication of this notice in the Government Gazette.

If any submissions are received, the Board of East Gippsland Water will consider them at the scheduled Board Meeting held on 15 July 2003.

LES MATHIESON
Chief Executive Officer
East Gippsland Water

Water Act 1989

**EAST GIPPSLAND REGION WATER
AUTHORITY**

**Changes and Extensions to District
Mitchell River Water Supply District**

Notice is hereby given that the East Gippsland Region Water Authority, pursuant to Section 96 and 104 of the **Water Act 1989**, proposes to change the Mitchell River Water Supply District. The area included in the proposed district generally covers the region serviced by the Mitchell River supply which is generally from Glenaladale in the west through to Lake Tyers Beach in the east, Bruthen to the north and Banksia Peninsula in the south and other adjacent parcels of land.

The nature of the changes is a re-naming of the former Mitchell Urban, Mitchell, Lakes Entrance Urban, Lakes Entrance, Metung Urban, Metung, Bruthen Urban, Bruthen, Paynesville Urban, Paynesville, Lindenow Urban and Lindenow Waterworks Districts to the Mitchell River Water Supply District. It is also proposed to extend the District to reflect various properties that are now supplied with water.

Full details of the proposal and a copy of the plan showing the extent of the district are available for inspection free of charge at the Authority's office, 133 Macleod Street, Bairnsdale, during office hours.

Members of the Public are invited to make submissions on the proposals. Any person making a submission or objection to the proposal should set out grounds for any objection raised in the submission.

Submissions must be received by the Authority by 9 July 2003, which is one month after publication of this notice in the Government Gazette.

If any submissions are received, the Board of East Gippsland Water will consider them at the scheduled Board Meeting held on 15 July 2003.

LES MATHIESON
Chief Executive Officer
East Gippsland Water

Water Act 1989

EAST GIPPSLAND REGION WATER
AUTHORITY

Changes and Extensions to District
Cann River Water Supply District

Notice is hereby given that the East Gippsland Region Water Authority, pursuant to Section 96 and 104 of the **Water Act 1989**, proposes to change the Cann River Water Supply District. The area included in the proposed district generally covers the Cann River Township and other adjacent parcels of land.

The nature of the changes is a re-naming of the former Cann River Urban Waterworks Districts to the Cann River Water Supply District. It is also proposed to extend the District to reflect various properties that are now supplied with water.

Full details of the proposal and a copy of the plan showing the extent of the district are available for inspection free of charge at the Authority's office, 133 Macleod Street, Bairnsdale, during office hours.

Members of the Public are invited to make submissions on the proposals. Any person making a submission or objection to the proposal should set out grounds for any objection raised in the submission.

Submissions must be received by the Authority by 9 July 2003, which is one month after publication of this notice in the Government Gazette.

If any submissions are received, the Board of East Gippsland Water will consider them at the scheduled Board Meeting held on 15 July 2003.

LES MATHIESON
Chief Executive Officer
East Gippsland Water

Water Act 1989

EAST GIPPSLAND REGION WATER
AUTHORITY

Changes and Extensions to District
Buchan Water Supply District

Notice is hereby given that the East Gippsland Region Water Authority, pursuant to Section 96 and 104 of the **Water Act 1989**, proposes to change the Buchan Water Supply District. The area included in the proposed district generally covers the Buchan Township and other adjacent parcels of land.

The nature of the changes is a re-naming of the former Buchan Urban and Buchan Waterworks Districts to the Buchan Water Supply District. It is also proposed to extend the District to reflect various properties that are now supplied with water.

Full details of the proposal and a copy of the plan showing the extent of the district are available for inspection free of charge at the Authority's office, 133 Macleod Street, Bairnsdale, during office hours.

Members of the Public are invited to make submissions on the proposals. Any person making a submission or objection to the proposal should set out grounds for any objection raised in the submission.

Submissions must be received by the Authority by 9 July 2003, which is one month after publication of this notice in the Government Gazette.

If any submissions are received, the Board of East Gippsland Water will consider them at the scheduled Board Meeting held on 15 July 2003.

LES MATHIESON
Chief Executive Officer
East Gippsland Water

Water Act 1989

I, Adrian Spall, Director of Water Sector Services, Department of Sustainability and Environment, as the delegate of the Minister for Water, make the following Order:

DECLARATION OF THE CANN RIVER
SEWERAGE DISTRICT ORDER 2002

1. This order is called the Declaration of the Cann River Sewerage District Order 2002.

2. This Order is made under Section 96(11)(a) of the **Water Act 1989** and all other available powers.
3. This Order takes effect from the date it is published in the Government Gazette.
4. The proposal for the declaration of a new sewerage district submitted to the Department of Sustainability and Environment by East Gippsland Region Water Authority on 21 January 2003 is approved.
5.
 - (a) A new sewerage district is declared;
 - (b) The new sewerage district is called the Cann River Sewerage District;
 - (c) The Cann River Sewerage District is the area of land within the red border on the accompanying plan No. 02/S/CANN/2, a copy of which may be inspected at the office of East Gippsland Region Water Authority, situated at 133 Macleod Street, Bairnsdale, Vic. 3875; and
 - (d) The East Gippsland Region Water Authority is nominated to manage and control the Cann River Sewerage District.

Dated 14 May 2003

ADRIAN SPALL
Director Water Sector Services
Department of Sustainability and Environment
(as delegate of the Minister for Water)

WaterAct 1989

I, Adrian Spall, Director, Water Sector Services, Department of Sustainability and Environment, as delegate of the Minister for Water, make the following Order :

**DIMINISHMENT OF THE GOULBURN–MURRAY IRRIGATION DISTRICT
AND THE WEST LODDON WATERWORKS DISTRICT ORDER 2002**

1. This Order is called the Diminishment of the Goulburn–Murray Irrigation District and the West Loddon Waterworks District Order 2002.
2. This Order is made under Section 104(3)(b) of the **Water Act 1989** and all other available powers.
3. This Order takes effect from the date it is published in the Government Gazette.
4. The proposal for the diminishment of the Goulburn–Murray Irrigation District and the West Loddon Waterworks District of the Goulburn–Murray Rural Water Authority submitted on 18 December 2002 to the Department of Sustainability and Environment by the Goulburn–Murray Rural Water Authority is approved.
5. The Goulburn–Murray Irrigation District and the West Loddon Waterworks District of the Goulburn–Murray Rural Water Authority are diminished by the extent of the areas shaded in green on the accompanying plans, numbered GMW95, GMW96, GMW97, GMW98, GMW99, GMW100, GMW101, GMW102, GMW103, GMW104, GMW105 and GMW106 copies of which may be inspected at the office of the Goulburn–Murray Rural Water Authority situated at 40 Casey Street, Tatura.

Dated 14 May 2003

ADRIAN SPALL
Director, Water Sector Services
Department of Sustainability and Environment
(as delegate for the Minister for Water)

Water Act 1989

I, Adrian Spall, Director, Water Sector Services, Department of Sustainability and Environment, as delegate of the Minister for Water, make the following Order :

EXTENSION OF THE CAMPASPE & GOULBURN–MURRAY IRRIGATION DISTRICTS AND THE NORMANVILLE WATERWORKS DISTRICT ORDER 2002

1. This Order is called the Extension of the Campaspe and Goulburn–Murray Irrigation Districts and the Normanville Waterworks District Order 2002.
2. This Order is made under Section 96(11)(b) of the **Water Act 1989** and all other available powers.
3. This Order takes effect from the date it is published in the Government Gazette.
4. The proposal for the extension of the Campaspe and Goulburn–Murray Irrigation Districts and the Normanville Waterworks District of the Goulburn–Murray Rural Water Authority submitted on 18 December 2002 to the Department of Sustainability and Environment by the Goulburn–Murray Rural Water Authority is approved.
5. The Campaspe and Goulburn–Murray Irrigation Districts and the Normanville Waterworks District of the Goulburn–Murray Rural Water Authority are extended by the extent of the areas shaded in blue on the accompanying plans, numbered GMW107, GMW108, GMW109, GMW110, GMW111, GMW112, GMW113, GMW114, GMW115 and GMW 116 copies of which may be inspected at the office of the Goulburn–Murray Rural Water Authority situated at 40 Casey Street, Tatura.

Dated 14 May 2003

ADRIAN SPALL
Director, Water Sector Services
Department of Sustainability and Environment
(as delegate for the Minister for Water)

Geographic Place Names Act 1998**REGISTRATION OF AMENDMENT OF GEOGRAPHIC NAMES**

The Registrar of Geographic Names hereby gives notice of the registration of amendment of the undermentioned place names.

File No.	Place Names	Proposer & Location
PNC 1661	<ul style="list-style-type: none"> ● Part of Malvern to Malvern East ● Part of Prahran to Armadale 	City of Stonnington. As on version 4.2 of the plan showing the suburb names and boundaries within the municipality. Copies of this plan may be inspected at the municipal offices or at the office of the Registrar of Geographic Names.

Office of the Registrar of Geographic Names

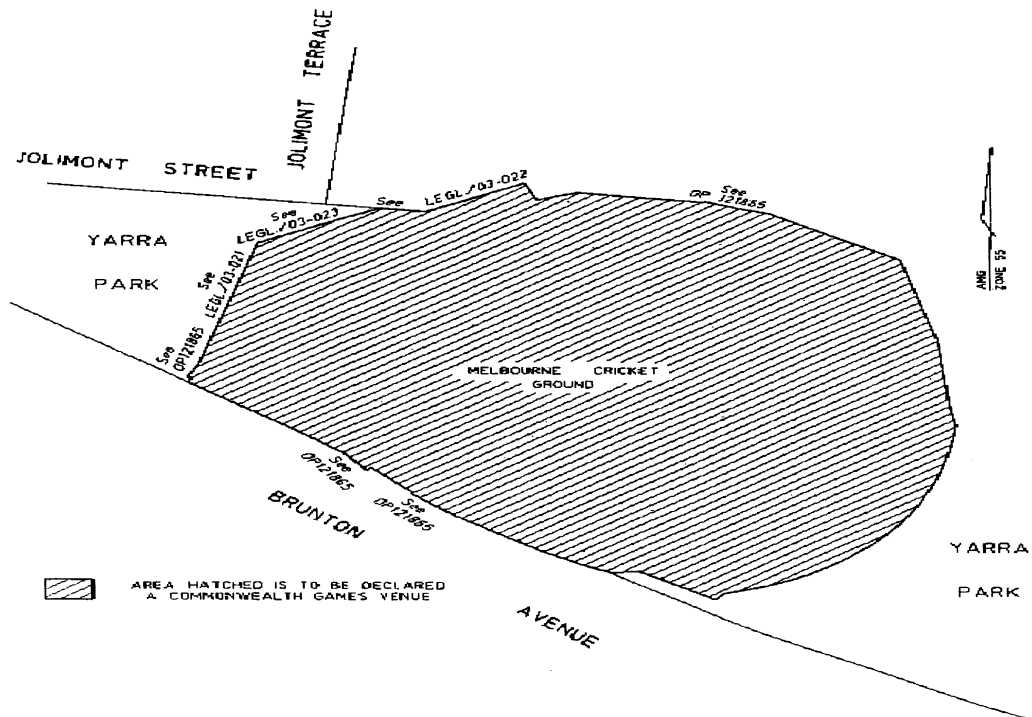
c/-LAND VICTORIA
15th Floor,
570 Bourke Street,
Melbourne 3000

KEITH C. BELL
Registrar of Geographic Names

Commonwealth Games Arrangements Act 2001**COMMONWEALTH GAMES VENUE ORDER – AMENDMENT**

In accordance with section 19 of the **Commonwealth Games Arrangements Act 2001** (“the Act”), as the Minister administering the Act, I amend the Commonwealth Games Venue Order for the Melbourne Cricket Ground made on 30 August 2002 and published in the Government Gazette on 2 September 2002 by substituting for “LEGL./01/170” the following – “LEGL./03–081”.

This Order shall take effect from the date of its publication in the Government Gazette.



Dated 18 May 2003

Responsible Minister
JUSTIN MADDEN MLC
Minister for Commonwealth Games

Private Agents Act 1966

**NOTICE OF RECEIPT OF APPLICATIONS FOR LICENCES
UNDER THE PROVISIONS OF THE PRIVATE AGENTS ACT 1966**

I, the undersigned, being the Registrar of the Magistrates' Court at Melbourne hereby give notice that applications, as under, have been lodged for hearing by the said Court on the date specified.

Any person desiring to object to any of such applications must:–

- (a) lodge with me a notice in the prescribed form of his objection and of the grounds thereof;
- (b) cause a copy of such notice to be served personally or by post upon the applicant at least three days before the hearing of the application; and

- (c) send or deliver:
- (i) where the objection is not made by the officer in charge of the police district in which the Court is situated — a copy of the notice to such officer; and
 - (ii) where the objection is not made by the Registrar or Deputy Registrar — a copy to the Registrar.

<i>Full name of Applicant or in the case of a Firm or Corporation, of the Nominee</i>	<i>Place of Abode of Applicant or Nominee</i>	<i>Name of Firm or Corporation</i>	<i>Address for Registration</i>	<i>Type of Licence</i>
LIKHI, Kavi		Action Mercantile Pty Ltd	Level 2, 10 Queens Road, Melbourne	Commer- cial Sub-Agents
COGAN, Kellye Christianne		Action Mercantile Pty Ltd	Level 2, 10 Queens Road, Melbourne	Commer- cial Sub-Agents
PSAILA, John Edmund		Robert Stack & Associates Pty Ltd	9 Indra Road, Blackburn South	Commer- cial Sub-Agents
HINGELEY, Samuel Campbell		Lyndon Peak Pty Ltd	3/27 Clarice Road, Box Hill South	Commer- cial Sub-Agents

Dated at Melbourne 5 June 2003

ADRIAN McGIRR
Registrar of the Magistrates' Court

Planning and Environment Act 1987

ALPINE PLANNING SCHEME

Notice of Approval of Amendment

Amendment C12

The Minister for Planning has approved Amendment C12 to the Alpine Planning Scheme.

The Amendment comes into operation on the date this notice is published in the Government Gazette.

The Amendment changes the existing zone on Crown Allotments 2007, Parish of Barwidgee from Public Conservation and Resource Zone (PCRZ) to the Rural Use Zone (RUZ).

A copy of the Amendment can be inspected, free of charge, during office hours, at the Department of Sustainability and Environment, Planning Information Centre, Upper Plaza, Nauru House, 80 Collins Street, Melbourne; the North Eastern Regional Office, 50–52 Clarke Street, Benalla and at the offices of the Alpine Shire Council, Great Alpine Road, Bright.

PAUL JEROME
General Manager
Planning, Land and
Environment Regulation
Department of Sustainability
and Environment

Planning and Environment Act 1987
CORANGAMITE PLANNING SCHEME

Notice of Approval of Amendment
Amendment C6

The Minister for Planning has approved Amendment C6 to the Corangamite Planning Scheme.

The Amendment comes into operation on the date this notice is published in the Government Gazette.

The Amendment rezones land known as Parcel 1 on Survey Plan 19541A owned by Bonlac Foods Limited from Road Zone Category 2 to Industrial 1 Zone.

A copy of the Amendment can be inspected, free of charge, during office hours, at the Department of Sustainability and Environment, Planning Information Centre, Upper Plaza, Nauru House, 80 Collins Street, Melbourne and at the offices of the Corangamite Shire Council, 181 Manifold Street, Camperdown.

PAUL JEROME
General Manager
Planning, Land and
Environment Regulation
Department of Sustainability
and Environment

Planning and Environment Act 1987

DAREBIN PLANNING SCHEME

Notice of Approval of Amendment
Amendment C36

The Minister for Planning has approved Amendment C36 to the Darebin Planning Scheme.

The Amendment comes into operation on the date this notice is published in the Government Gazette.

The Amendment:

- rezones land which is currently in two different zones to include it in one zone;
- removes Environmental Audit Overlays from sites that have had audits conducted and have been certified as clear of any contamination, and
- removes the Public Acquisition Overlay and rezone land that has been acquired and is now in public ownership.

The Amendment effects the following properties:

- 61 Gillies Street, Fairfield.
- Railway at the intersection of Wingrove Street & Fairfield Road, Fairfield.
- Rear of 2 Yarana Road, Alphington.
- 177 Beavers Road, Northcote.
- Land to the east of the All Nations Park, Northcote.
- 217–219 Separation Street, Northcote.
- 32–38 Separation Street, Northcote.
- 200C Beavers Road, Northcote.
- Rear of Sumner Avenue adjacent Merri Creek, Northcote.
- 8B Eunson Avenue, Northcote.
- Railway land adjacent Railway Street, Northcote.
- Railway land at the intersection of Arthurton Road & Herbert Street, Northcote.
- 326–328 High Street, Northcote.
- 233 Tyler Street, Preston.
- 5–11 Gray Street, Preston.
- Rear of 1, 3, 5 & 7 Carlisle Street, Preston.
- 110–118 Chifley Drive, Preston.
- 120 Chifley Drive, Preston.
- Railway land adjacent Johnson Street, Reservoir.
- 2A Wagga Road, Preston.
- 8 Dole Avenue, Reservoir.
- Rear of 70 and 68 Ayr Street, Reservoir.
- 799 Plenty Road, Reservoir.
- Rear of 709 Plenty Road, Reservoir.
- Rear of 39 Wilson Boulevard, Reservoir.
- 18–20 Plateau Road, Reservoir.
- Land adjacent 355 Edwardes Street, Reservoir.
- 3–5 Ralph Street, Reservoir
- 226 Spring Street, Reservoir.
- Land adjacent Stanlake Street, Reservoir.
- 4–6 Robinson Road, Reservoir.
- 2 Robinson Road, Reservoir.
- 1 Wild Street, Reservoir.
- 1 Henry Street, Reservoir.
- 137 Fyffe Street, Reservoir.

- 6–8 Anderson Road, Thornbury.
- Land adjacent St Georges Road & Watt Street, Thornbury.
- Railway reserve at the intersection of Watt Street & Clapham Street, Thornbury.
- 296 Dundas Street, Thornbury.
- Land adjacent 169 Clarendon Street, Thornbury.
- 22 Clyde Street, Thornbury.
- 344 Murray Road, Preston.
- Railway land adjacent St Georges Road and 253 Murray Road, Preston.
- 305A Murray Road, Preston.
- 28 Cramer Street, Preston.
- 383 Murray Road, Preston.
- 28A Jessie Street, Preston.
- 77–89 St Georges Road, Preston.
- 372 Bell Street, Preston.
- 363 Bell Street, Preston.
- Land adjacent Railway Place East, Preston.
- 634 Bell Street, Preston.
- 552 Murray Road, Preston.
- 547–567 Bell Street, Preston.
- 900 Plenty Road, Kingsbury.
- 40 Willow Street, Preston.
- Land to the north of Cherry Street, Macleod.
- 27 Hayes Street, Northcote.
- Lancaster Gate Development Site, Bundoora.
- Stage 1 – Springthorpe Development Site, Bundoora.
- 47 Ethel Street, Thornbury.
- 1-3 Matisi Street, Thornbury.
- 327 Mansfield Street, Thornbury.
- Land to the rear of Rowe Street abutting Darebin Creek, Alphington.

A copy of the Amendment can be inspected, free of charge, during office hours, at the Department of Sustainability and Environment, Planning Information Centre, Upper Plaza, Nauru House, 80 Collins Street, Melbourne and at the offices of the Darebin City Council, 274 Gower Street, Preston.

PAUL JEROME
General Manager
Planning, Land and
Environment Regulation
Department of Sustainability
and Environment

Planning and Environment Act 1987

FRANKSTON PLANNING SCHEME

Notice of Approval of Amendment

Amendment C19

The Minister for Planning has approved Amendment C19 to the Frankston Planning Scheme.

The Amendment comes into operation on the date this notice is published in the Government Gazette.

The Amendment includes part of 7–41 and 51–83 Cranbourne–Frankston Road, Langwarrin in a Public Acquisition Overlay (PAO1).

A copy of the Amendment can be inspected, free of charge, during office hours, at the Department of Sustainability and Environment, Planning Information Centre, Upper Plaza, Nauru House, 80 Collins Street, Melbourne and at the offices of the Frankston City Council, Civic Centre, corner of Davey and Young Streets, Frankston.

PAUL JEROME
General Manager
Planning, Land and
Environment Regulation
Department of Sustainability
and Environment

Planning and Environment Act 1987

GANNAWARRA PLANNING SCHEME

Notice of Approval of Amendment

Amendment C6

The Minister for Planning has approved Amendment C6 to the Gannawarra Planning Scheme.

The Amendment comes into operation on the date this notice is published in the Government Gazette.

The Amendment rezones lot 3 of PS210277 and lots 1 to 5 of PS129572, in Murray Parade Koondrook, from Low Density Residential Zone (LDRZ) to Residential 1 Zone (R1Z). The effect of the Amendment will be to enable Council to consider a proposal to subdivide lot 3 into residential lots.

A copy of the Amendment can be inspected, free of charge, during office hours, at the Department of Sustainability and Environment, Planning Information Centre, Upper Plaza, Nauru House, 80 Collins Street Melbourne and

Northern Regional Office, 57 Lansell Street, Bendigo, and at the Gannawarra Shire Council, Kerang Service Centre, 49 Victoria Street, Kerang and Cohuna Service Centre, 23–25 King Edward Street, Cohuna.

PAUL JEROME
General Manager
Planning, Land and
Environment Regulation
Department of Sustainability
and Environment

Planning and Environment Act 1987

GLEN EIRA PLANNING SCHEME

Notice of Approval of Amendment
Amendment C36

The Minister for Planning has approved Amendment C36 to the Glen Eira Planning Scheme.

The Amendment comes into operation on the date this notice is published in the Government Gazette.

The Amendment rezones land at 884 Dandenong Road, Caulfield East from a Residential 1 Zone to a Public Use Zone 2 – Education and removes the Public Acquisition Overlay 3 from the land.

A copy of the Amendment can be inspected, free of charge, during office hours, at the Department of Sustainability and Environment, Planning Information Centre, Upper Plaza, Nauru House, 80 Collins Street, Melbourne and at the offices of the Glen Eira City Council, corner of Glen Eira and Hawthorn Roads, Caulfield.

PAUL JEROME
General Manager
Planning, Land and
Environment Regulation
Department of Sustainability
and Environment

Planning and Environment Act 1987

GREATER GEELONG PLANNING SCHEME

Notice of Approval of Amendment
Amendment C42

The Minister for Planning has approved Amendment C42 to the Greater Geelong Planning Scheme.

The Amendment comes into operation on the date this notice is published in the Government Gazette.

The Amendment rezones land at 258–272 The Esplanade and 3–19 Henderson Street, Indented Head from Rural Zone to Residential 1 Zone.

A copy of the Amendment can be inspected, free of charge, during office hours, at the Department of Sustainability and Environment, Planning Information Centre, Upper Plaza, Nauru House, 80 Collins Street, Melbourne and at the offices of the Greater Geelong City Council, Ground Floor, 131 Myers Street, Geelong.

PAUL JEROME
General Manager
Planning, Land and
Environment Regulation
Department of Sustainability
and Environment

Planning and Environment Act 1987

GREATER GEELONG PLANNING SCHEME

Notice of Approval of Amendment
Amendment C75

The Minister for Planning has approved Amendment C75 to the Greater Geelong Planning Scheme.

The Amendment comes into operation on the date this notice is published in the Government Gazette.

The Amendment introduces an interim Heritage Overlay over the land at 1–5 The Avenue, Ocean Grove.

A copy of the Amendment can be inspected, free of charge, during office hours, at the Department of Sustainability & Environment, Planning Information Centre, Upper Plaza, Nauru House, 80 Collins Street, Melbourne and at the offices of the Greater Geelong City Council, 131 Myers Street, Geelong.

PAUL JEROME
General Manager
Planning, Land and
Environment Regulation
Department of Sustainability
and Environment

Planning and Environment Act 1987
MANNINGHAM PLANNING SCHEME

Notice of Approval of Amendment
Amendment C13

The Minister for Planning has approved Amendment C13 to the Manningham Planning Scheme.

The Amendment comes into operation on the date this notice is published in the Government Gazette.

The Amendment introduces the Special Building Overlay (SBO) and defines land affected by the SBO on the planning scheme maps. In addition, the Amendment identifies additional land subject to the provisions of the Land Subject to Inundation Overlay (LSIO) on the planning scheme maps. The Amendment also amends the wording of Clause 21.19 to provide a strategic basis for the introduction of the SBO.

A copy of the Amendment can be inspected, free of charge, during office hours, at the Department of Sustainability and Environment, Planning Information Centre, Upper Plaza, Nauru House, 80 Collins Street, Melbourne and at the offices of the Manningham City Council, Civic Centre, 699 Doncaster Road, Doncaster.

PAUL JEROME
General Manager
Planning, Land and
Environment Regulation
Department of Sustainability
and Environment

Planning and Environment Act 1987

MELTON PLANNING SCHEME

Notice of Approval of Amendment
Amendment C24

The Minister for Planning has approved Amendment C24 to the Melton Planning Scheme.

The Amendment comes into operation on the date this notice is published in the Government Gazette.

The Amendment rezones land at Lot F on PS 222429K High Street, West Melton from Industrial 3 Zone to Residential 1 Zone and places an Environmental Audit Overlay over the

land. The introduction of planning map 7EAO will be inserted into Clause 61.01-04.

The Minister has granted the following permits under Division 5 Part 4 of the Act:

Permit No.: PA 2002/109.

Description of land: The land is described as at Lot F on PS 222429K, High Street, West Melton.

A copy of the Amendment and permits can be inspected, free of charge, during office hours, at the Department of Sustainability and Environment, Planning Information Centre, Upper Plaza, Nauru House, 80 Collins Street, Melbourne and at the offices of the Melton Shire Council, 232 High Street, Melton.

PAUL JEROME
General Manager
Planning, Land and
Environment Regulation
Department of Sustainability
and Environment

Planning and Environment Act 1987

SWAN HILL PLANNING SCHEME

Notice of Approval of Amendment
Amendment C13

The Minister for Planning has approved Amendment C13 to the Swan Hill Planning Scheme.

The Amendment comes into operation on the date this notice is published in the Government Gazette.

The Amendment makes changes on an interim basis to the Schedule to the Heritage Overlay and Planning Scheme Maps by amending Map Nos. 2HO, 6HO, 6AHO, 13HO, 15HO, 18AHO, 26HO, 26AHO, 27HO, 28HO, 29HO, 36HO, 38HO, 40HO, 42HO and adding new Planning Scheme Map Nos. 3HO, 4HO, 10HO, 12HO, 14HO, 16HO, 17HO, 18HO, 19HO, 21HO, 22HO, 23HO, 24HO, 25HO, 31HO, 32HO, 33HO, 34HO, 35HO, 41HO, 43HO, 44HO thereby including 213 places within the Rural City of Swan Hill in the Heritage Overlay; makes changes to the Municipal Strategic Statement and Local Planning Policies; and inserts the 'Swan Hill Heritage Study, Stage Two' as a referred document into the Swan Hill Planning Scheme. These interim changes will ensure that the

extensive range of places and sites will be protected from inappropriate development while amendment C6 is exhibited and considered for approval.

A copy of the Amendment can be inspected, free of charge, during office hours, at the Department of Sustainability and Environment Customer Service Centre, Upper Plaza, Nauru House, 80 Collins Street, Melbourne; the Department of Sustainability and Environment Northern Regional Office, 57 Lansell Street, Bendigo, and at the Planning Office of the Swan Hill Rural City Council, 45 Splatt Street, Swan Hill 3585.

PAUL JEROME
General Manager
Planning, Land and
Environment Regulation
Department of Sustainability
and Environment

Planning and Environment Act 1987
WELLINGTON PLANNING SCHEME
Notice of Approval of Amendment
Amendment C8

The Minister for Planning has approved Amendment C8 to the Wellington Planning Scheme.

The Amendment comes into operation on the date this notice is published in the Government Gazette.

The Amendment:

- amends Clause 21.06-2 in the MSS to introduce reference to the 'Residential & Rural Residential Strategy, Sale & Environs District Report, July 2001' and replaces the 'Sale Strategy Plan' with an updated version;
- amends Clause 21.06-14 in the MSS to introduce a Longford Settlement Strategy.

A copy of the Amendment can be inspected, free of charge, during office hours, at the Department of Sustainability and Environment, Planning Information Centre, Upper Plaza, Nauru House, 80 Collins Street, Melbourne and at the offices of the Wellington Shire Council, 70 Foster Street, Sale.

PAUL JEROME
General Manager
Planning, Land and
Environment Regulation
Department of Sustainability
and Environment

Planning and Environment Act 1987
WELLINGTON PLANNING SCHEME
Notice of Approval of Amendment
Amendment C9

The Minister for Planning has approved Amendment C9 to the Wellington Planning Scheme.

The Amendment comes into operation on the date this notice is published in the Government Gazette.

The Amendment:

- rezones land in the Rhodes Drive and Wandana Road areas in Sale from Rural Living 2 Zone (RLZ2) to Low Density Residential Zone (LDRZ);
- deletes the Development Plan Overlay 1 (DPO1) from the northern section of Rhodes Drive, Sale;
- reduces the boundary of the Rural Floodway Overlay (RFO) in the Wandana Road area and introduces the Land Subject to Inundation Overlay (LSIO).

A copy of the Amendment can be inspected, free of charge, during office hours, at the Department of Sustainability and Environment, Planning Information Centre, Upper Plaza, Nauru House, 80 Collins Street, Melbourne and at the offices of the Wellington Shire Council, 70 Foster Street, Sale.

PAUL JEROME
General Manager
Planning, Land and
Environment Regulation
Department of Sustainability
and Environment

Planning and Environment Act 1987
WELLINGTON PLANNING SCHEME
Notice of Approval of Amendment
Amendment C10

The Minister for Planning has approved Amendment C10 to the Wellington Planning Scheme.

The Amendment comes into operation on the date this notice is published in the Government Gazette.

The Amendment rezones land south of Cobains Road, Sale, from Rural Living 3 Zone

(RLZ3) and Business 4 Zone (B4Z) to Low Density Residential Zone (LDRZ). The remaining land is rezoned from Rural Living 3 Zone to Public Use 6 Zone (PUZ6), Public Park & Recreation Zone (PPRZ) and Rural Zone (RUZ). South of Cobains Road, Sale, the Development Plan Overlay 1 (DPO1) is extended over the proposed Low Density Residential Zone.

A copy of the Amendment can be inspected, free of charge, during office hours, at the Department of Sustainability and Environment, Planning Information Centre, Upper Plaza, Nauru House, 80 Collins Street, Melbourne and at the offices of the Wellington Shire Council, 70 Foster Street, Sale.

PAUL JEROME
General Manager
Planning, Land and
Environment Regulation
Department of Sustainability
and Environment

- changes the existing title heading of the ESO2 that is currently "Name of Environmental Significance Overlay" to the correct reference of "Wetlands";
- rezones the land described as Crown Allotments 4 & 5, Section C, Township of Wurruk Wurruk from Public Park and Recreation Zone to Township Zone.

A copy of the Amendment can be inspected, free of charge, during office hours, at the Department of Sustainability and Environment, Planning Information Centre, Upper Plaza, Nauru House, 80 Collins Street, Melbourne and at the offices of the Wellington Shire Council, 70 Foster Street, Sale.

PAUL JEROME
General Manager
Planning, Land and
Environment Regulation
Department of Sustainability
and Environment

Planning and Environment Act 1987
WELLINGTON PLANNING SCHEME
Notice of Approval of Amendment
Amendment C16

The Minister for Planning has approved Amendment C16 to the Wellington Planning Scheme.

The Amendment comes into operation on the date this notice is published in the Government Gazette.

The Amendment:

- rezones the land described as Crown Allotment 1A, Parish of Monomak, from Public Conservation and Recreation Zone to Rural Zone;
- rezones the land described as part Crown Allotment 6A, Section 1, Township of Maffra, Certificate of Title Volume 9252, Folio 089 from Public Use Zone 6 to Business 1 Zone;
- removes the Heritage Overlay (HO15) from Part Lot 101, Orrs Special Survey TP 8720, Parish of Alberton East;
- provides for the inclusion of a Heritage Overlay (HO15) to Part Lot 100, Orrs Special Survey TP 5298, Parish of Alberton East;

Planning and Environment Act 1987

PORT PHILLIP PLANNING SCHEME
Notice of Lapsing of Amendment
Amendment C2

Pursuant to Section 30(1)(a) of the **Planning and Environment Act 1987**, Amendment C2 to the Port Phillip Planning Scheme has lapsed.

The Amendment proposed to:-

- introduce a schedule to Clause 56.06-2 in accordance with the Ministerial Guidelines;
- list the following five car parking precinct plans in the Schedule to Clause 52.06-2 and include separate car parking rates, off street parking provisions and other requirements for each plan:
 - Fitzroy Street, St Kilda Precinct Plan;
 - Elwood Village Neighbourhood Shopping Centre Parking Precinct Plan;
 - Albert Park Village Parking Precinct Plan;
 - Middle Park Neighbourhood Shopping Centre Parking Precinct Plan;
 - Victoria Avenue, Albert Park Precinct Plan;
- alter the Local Planning Policies contained in Clause 22 affecting the above commercial areas reflect the relevant findings of the

parking precinct plan studies and ensure consistency; and

- alter the Incorporated Documents Schedule to include the five abovementioned parking precinct plans.

The Amendment lapsed on 18 March 2002.

PAUL JEROME
General Manager
Planning, Land and
Environment Regulation
Department of Sustainability
and Environment

ORDERS IN COUNCIL

Health Services Act 1988

ORDER AMENDING SCHEDULE 1
TO REMOVE THE NAME OF A PUBLIC
HOSPITAL, WONTHAGGI AND DISTRICT
HOSPITAL, AND TO ADD THE NEW
NAME OF THAT PUBLIC HOSPITAL,
BASS COAST REGIONAL HEALTH

The Governor in Council, acting under section 8(1) of the **Health Services Act 1988**, by Order amends Schedule 1 to that Act by adding "Bass Coast Regional Health" and removing "Wonthaggi and District Hospital".

This Order comes into effect on the day it is published in the Government Gazette.

Dated 11 June 2003

Responsible Minister
BRONWYN PIKE
Minister for Health

HELEN DOYE
Clerk of the Executive Council

Land Act 1958

APPROVAL BY THE GOVERNOR IN
COUNCIL TO THE SALE OF CROWN
LAND BY PRIVATE TREATY

Order In Council

The Governor in Council, pursuant to sections 99A(1)(a) & 99A(2) of the **Land Act 1958**, approves the sale by private treaty of Crown Allotment 19E, Section 1, Parish of Whitfield and located at Mansfield Road, Whitfield.

Dated 11 June 2003

Responsible Minister:
JOHN LENDERS MLC
Minister for Finance

HELEN DOYE
Clerk of the Executive Council

Crown Land (Reserves) Act 1978

NOTICE OF INTENTION TO REVOKE
TEMPORARY RESERVATIONS

The Governor in Council under section 10 of the **Crown Land (Reserves) Act 1978** gives notice of intention to revoke the following temporary reservations:

BEULAH — The temporary reservation by Order in Council of 16 November, 1914 of an area of 3075 square metres of land in Section 12, Township of Beulah, Parish of Galaquil as a site for Police purposes. — (Rs 337).

HAMILTON — The temporary reservation by Order in Council of 5 February, 1923 of an area of 2.974 hectares of land in Section 79, Township of Hamilton, Parish of Hamilton North as a site for State (High) School purposes in two separate portions, revoked as to part by Order in Council of 19 January, 1954 so far only as the portion containing 50 square metres shown as Crown Allotment 2001, Township of Hamilton, Parish of Hamilton North on Original Plan No. 121960 lodged in the Central Plan Office. — (Rs 2770).

PORT MELBOURNE — The temporary reservation by Order in Council of 16 August, 1938 of an area of 2023 square metres of land in Section 60, City of Port Melbourne, Parish of Melbourne South as a site for a Fire Brigade Station. — (Rs 4851).

This Order is effective from the date on which it is published in the Government Gazette.

Dated 11 June 2003

Responsible Minister
MARY DELAHUNTY
Minister for Planning

HELEN DOYE
Clerk of the Executive Council

Crown Land (Reserves) Act 1978

REVOCATION OF TEMPORARY
RESERVATION

The Governor in Council under section 10 of the **Crown Land (Reserves) Act 1978** revokes the following temporary reservation:

DOUTTA GALLA — The temporary reservation by Order in Council of 4 December, 2001 of an area of 128.6 hectares, more or less, of land in the Township of Braybrook, and Parishes of Doutta Galla and Cut Paw Paw as a site for Conservation, recreation, leisure and tourism purposes, so far only as the portions containing 1896 square metres being Crown Allotments 2019 and 2020, Parish of Doutta

Galla as indicated by hatching on plan published in the Government Gazette on 17 April, 2003 page – 808. — (Rs 37251).

This Order is effective from the date on which it is published in the Government Gazette.

Dated 11 June 2003

Responsible Minister
MARY DELAHUNTY
Minister for Planning

HELEN DOYE
Clerk of the Executive Council

Crown Land (Reserves) Act 1978

REVOCATION OF TEMPORARY RESERVATIONS

The Governor in Council under section 10 of the **Crown Land (Reserves) Act 1978** revokes the following temporary reservations:

AVOCA — The temporary reservation by Order in Council of 17 September, 1963 of an area of 1012 square metres, more or less, of land in Section 32, Township of Avoca, Parish of Avoca as a site for Police purposes. — (Rs 536).

BEECHWORTH — The temporary reservation by Order in Council of 1 June, 1971 of an area of 4.694 hectares of land in Section D2, Township of Beechworth, Parish of Beechworth as a site for Public Purposes (Mental Health purposes), revoked as to part by Order in Council of 6 March, 1984 so far as the balance remaining containing 4.406 hectares, more or less. — (Rs 09471).

BOROONDARA — The temporary reservation by Order in Council of 29 May, 1945 of an area of 1012 square metres of land in the Parish of Boroondara [formerly at Chatham] as a site for Police purposes. — (Rs 5671).

BOROONDARA — The temporary reservation by Order in Council of 18 April, 1950 of an area of 1012 square metres of land in the Parish of Boroondara as a site for Police purposes. — (Rs 6527).

BOROONDARA — The temporary reservation by Order in Council of 18 March, 1947 of an area of 1062 square metres of land in the Parish of Boroondara [formerly at Kew] as a site for Police and Court House purposes. — (Rs 5936).

ELPHINSTONE — The temporary reservation by Order in Council of 24 December, 1867 of an area of 8.147 hectares of land in the Township and Parish of Elphinstone as a site for the purpose of Victorian Water Supply, revoked as to part by Order in Council of 2 March, 1976 so far only as the portion containing 6352 square metres, more or less, being Crown Allotment 2001, Township of Elphinstone as indicated by hatching on plan by hatching on plan published in the Government Gazette on 8 May, 2003 page – 1007. — (Rs 9332).

GEELONG — The temporary reservation by Order in Council of 7 April, 1999 of an area of 7853 square metres of land being Crown Allotment 10, Section 87, City of Geelong, Parish of Corio as a site for Public purposes (Day Training Centre for Intellectually Disabled Persons), so far only as the portion containing 2320 square metres being Crown Allotment 2004, City of Geelong, Parish of Corio as indicated by hatching on plan published in the Government Gazette on 8 May, 2003 page – 1010. — (2004421).

KAMAROOKA — The temporary reservation by Order in Council of 23 July, 1894 of an area of 1.829 hectares of land in the Parish of Kamarooka as a site for Supply of Gravel. — (06/16288).

LANDSBOROUGH — The temporary reservation by Order in Council of 21 October, 1872 of an area of 6728 square metres of land in the Township of Landsborough, Parish of Landsborough as a site for Police purposes, revoked as to part by Orders in Council of 1 June, 1993 and 29 September, 1998 so far as the balance remaining containing 1371 square metres. — (88/0803).

LANDSBOROUGH — The temporary reservation by Order in Council of 19 January, 1999 of an area of 3656 square metres of land being Crown Allotment 6D, Section 16, Township of Landsborough, Parish of Landsborough as a site for Police purposes. — (06/15787).

LEARMONTH — The temporary reservation by Order in Council of 16 October, 1934 of an area of 3060 square metres of land in the Township of Learmonth, Parish of Burrumbeet in two separate portions (formerly Crown Allotments 4 and 4A) as a site for Police

purposes, revoked as to part by Order in Council of 1 April, 1976 so far as the balance remaining containing 3007 square metres, more or less. — (Rs 4406).

NHILL — The temporary reservation by Order in Council of 8 May, 1984 of a combined area of 430 square metres, more or less, of land being Crown Allotments 10 and 11, Section 16, Township of Nhill, Parish of Balrootan as a site for Public Recreation. — (Rs 12307).

SANDHURST — The temporary reservation by Order in Council of 6 August, 1985 of an area of 3100 square metres, more or less, of land being Crown Allotment 262B, Section O, Parish of Sandhurst as a site for Public Recreation, so far only as the portion containing 330 square metres shown as Crown Allotment 262C, Section O, Parish of Sandhurst on Original Plan No. 120930 lodged in the Central Plan Office. — (Rs 12832).

WOOLSTHORPE — The temporary reservation by Order in Council of 15 June, 1926 of an area of 4047 square metres of land in Section 18, Township of Woolsthorpe, Parish of Woolsthorpe (formerly Crown Allotment 2) as a site for a Rubbish Depot. — (Rs 3328).

YARRAWONGA — The temporary reservation by Order in Council of 13 March, 1935 of an area of 4.548 hectares, more or less, of land in Section 60, Township of Yarrawonga, Parish of Yarrawonga as a site for Municipal Sale-yards, revoked as to part by Order in Council of 25 September, 2001 so far only as the portion containing 4904 square metres shown as Crown Allotment 4, Section 60, Township of Yarrawonga, Parish of Yarrawonga on Original Plan No. 121413 lodged in the Central Plan Office. — (Rs 4442).

This Order is effective from the date on which it is published in the Government Gazette.

Dated 11 June 2003
 Responsible Minister
MARY DELAHUNTY
 Minister for Planning

HELEN DOYE
 Clerk of the Executive Council

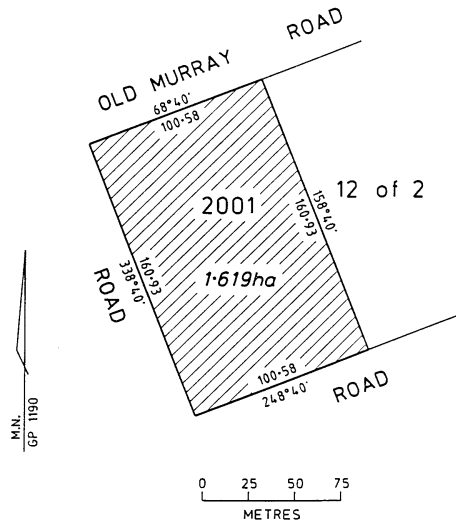
Crown Land (Reserves) Act 1978
 TEMPORARY RESERVATION OF
 CROWN LANDS

The Governor in Council under section 4(1) of the **Crown Land (Reserves) Act 1978** temporarily reserves the following Crown lands

which in his opinion are required for the purposes mentioned:—

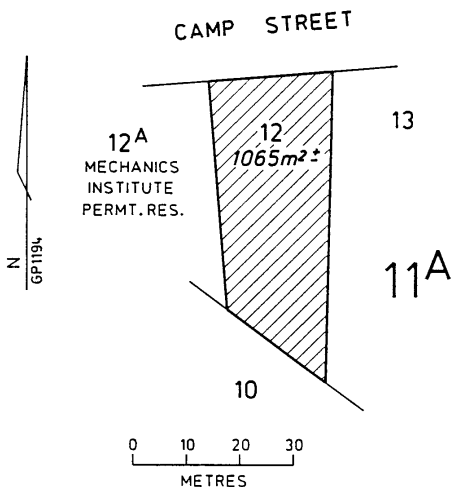
**MUNICIPAL DISTRICT OF THE
 GREATER BENDIGO CITY COUNCIL**

BAGSHOT — Public Recreation, 1.619 hectares being Crown Allotment 2001, Parish of Bagshot as indicated by hatching on plan hereunder. (GP1190) — (0611823).

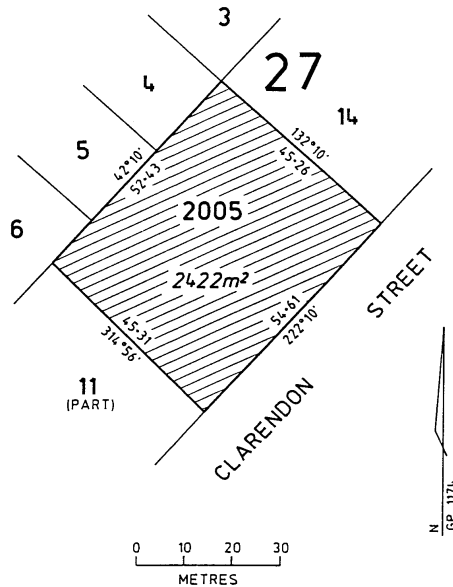


**MUNICIPAL DISTRICT OF THE
 MOUNT ALEXANDER SHIRE COUNCIL**

FRYERSTOWN — Public purposes, combined area 8798 square metres, more or less, being Crown Allotments 7D and 7E, Section 11A, Township of Fryerstown, Parish of Fryers as shown on Original Plan No. 121107 lodged in the Central Plan Office and Crown Allotment 12, Section 11A, Township of Fryerstown, Parish of Fryers as indicated by hatching on plan hereunder. (GP1194) — (06P129410).



MUNICIPAL DISTRICT OF THE CENTRAL GOLDFIELDS SHIRE COUNCIL MARYBOROUGH — Public purposes (Police purposes), 2422 square metres, being Crown Allotment 2005, Township of Maryborough, Parish of Maryborough as indicated by hatching on plan hereunder. (GP1174) — (2012887).



MUNICIPAL DISTRICT OF THE MORNINGTON PENINSULA SHIRE COUNCIL

MORNINGTON — Municipal Offices and Public Hall, 324 square metres being Crown Allotment 2001, Township of Mornington, Parish of Moorooduc as shown on Original Plan No. 121970 lodged in the Central Plan Office. — (Rs 7440).

MUNICIPAL DISTRICT OF THE CITY OF BALLARAT

NERRINA — Public Recreation, 17.75 hectares being Crown Allotment 2001, No Section, Township of Nerrina, Parish of Ballarat as shown on Original Plan No. 121928 lodged in the Central Plan Office. — (202475).

This Order is effective from the date on which it is published in the Government Gazette.

Dated 11 June 2003
Responsible Minister
MARY DELAHUNTY
Minister for Planning

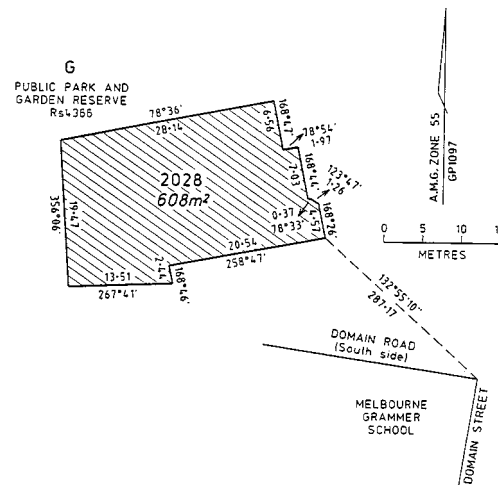
HELEN DOYE
Clerk of the Executive Council

Crown Land (Reserves) Act 1978
PERMANENT RESERVATION OF CROWN LAND

The Governor in Council under section 4(1) of the **Crown Land (Reserves) Act 1978** permanently reserves the following Crown land which in his opinion is required for the purpose mentioned:—

MUNICIPAL DISTRICT OF THE CITY OF MELBOURNE

MELBOURNE — Public Park and Garden, 608 square metres, being Crown Allotment 2028, City of Melbourne, Parish of Melbourne South as indicated by hatching on plan hereunder. (GP1097) — (Rs 12497).



This Order is effective from the date on which it is published in the Government Gazette.

Dated 11 June 2003
Responsible Minister
MARY DELAHUNTY
Minister for Planning

HELEN DOYE
Clerk of the Executive Council

Land Act 1958

CLOSURE OF UNUSED ROADS

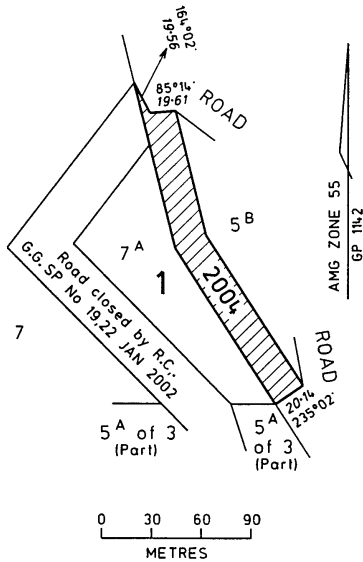
The Governor in Council under section 349 of the **Land Act 1958** and with the concurrence in writing of the municipalities in which the roads are situated and the owners of land adjoining those roads closes the following unused roads:—

MUNICIPAL DISTRICT OF THE
INDIGO SHIRE COUNCIL

BEECHWORTH — The road in the Township of Beechworth, Parish of Beechworth shown as Crown Allotment 2006 on Original Plan No. 121856 lodged in the Central Plan Office. — (L8/6878).

MUNICIPAL DISTRICT OF THE
EAST GIPPSLAND SHIRE COUNCIL

COBUNGRA — The road in the Parish of Cobungra being Crown Allotment 2004 as indicated by hatching on plan hereunder. (GP1142) — (16/L9-5357).



MUNICIPAL DISTRICT OF THE
MORNINGTON PENINSULA
SHIRE COUNCIL

MORNINGTON — The road in the Township of Mornington, Parish of Moorooduc shown as Crown Allotment 2001 on Original Plan No. 121970 lodged in the Central Plan Office. — (Rs 7440).

This Order is effective from the date on which it is published in the Government Gazette.

Dated 11 June 2003

Responsible Minister
MARY DELAHUNTY
Minister for Planning

HELEN DOYE
Clerk of the Executive Council

This Order is effective from the date on which it is published in the Government Gazette.

Dated 11 June 2003

Responsible Minister
MARY DELAHUNTY
Minister for Planning

HELEN DOYE
Clerk of the Executive Council

Land Act 1958

CLOSURE OF UNUSED ROAD

The Governor in Council under section 349 of the **Land Act 1958** and with the concurrence in writing of the municipality in which the road is situated closes the following unused road:

This page left blank intentionally

**SUBORDINATE LEGISLATION ACT 1994
NOTICE OF MAKING OF STATUTORY
RULES**

Notice is hereby given under Section 17 (2) of the **Subordinate Legislation Act 1994** of the making of the following Statutory Rules:

- | | |
|--|---|
| <p>52. <i>Statutory Rule:</i> Supreme Court (Fees) (Amendment) Regulations 2003</p> <p><i>Authorising Act:</i> Supreme Court Act 1986</p> <p><i>Date of making:</i> 11 June 2003</p> | <p>58. <i>Statutory Rule:</i> Administration and Probate (Deposit of Wills) (Fees) (Amendment) Regulations 2003</p> <p><i>Authorising Act:</i> Administration and Probate Act 1958</p> <p><i>Date of making:</i> 11 June 2003</p> |
| <p>53. <i>Statutory Rule:</i> County Court (Court Fees) (Amendment) Order 2003</p> <p><i>Authorising Act:</i> County Court Act 1958</p> <p><i>Date of making:</i> 11 June 2003</p> | <p>59. <i>Statutory Rule:</i> Residential Tenancies (Amendment) Regulations 2003</p> <p><i>Authorising Act:</i> Residential Tenancies Act 1997</p> <p><i>Date of making:</i> 11 June 2003</p> |
| <p>54. <i>Statutory Rule:</i> Magistrates' Court (Fees, Costs and Charges) (Amendment) Regulations 2003</p> <p><i>Authorising Act:</i> Magistrates' Court Act 1989</p> <p><i>Date of making:</i> 11 June 2003</p> | <p>60. <i>Statutory Rule:</i> Liquor Control Reform (Fees) (Amendment) Regulations 2003</p> <p><i>Authorising Act:</i> Liquor Control Reform Act 1998</p> <p><i>Date of making:</i> 11 June 2003</p> |
| <p>55. <i>Statutory Rule:</i> Bail (Amendment) Regulations 2003</p> <p><i>Authorising Act:</i> Bail Act 1977</p> <p><i>Date of making:</i> 11 June 2003</p> | |
| <p>56. <i>Statutory Rule:</i> Victorian Civil and Administrative Tribunal (Fees) (Amendment) Regulations 2003</p> <p><i>Authorising Act:</i> Victorian Civil and Administrative Tribunal Act 1998</p> <p><i>Date of making:</i> 11 June 2003</p> | |
| <p>57. <i>Statutory Rule:</i> Juries (Fees, Remuneration and Allowances) (Amendment) Regulations 2003</p> <p><i>Authorising Act:</i> Juries Act 2000</p> <p><i>Date of making:</i> 11 June 2003</p> | |

**SUBORDINATE LEGISLATION ACT 1994
NOTICE THAT STATUTORY RULES ARE
OBTAINABLE**

Notice is hereby given under Section 17 (3) of the **Subordinate Legislation Act 1994** that the following Statutory Rules were first obtainable from Information Victoria, 356 Collins Street, Melbourne on the date specified:

49. *Statutory Rule:* Archaeological and Aboriginal Relics Preservation Regulations 2003
Authorising Act: Archaeological and Aboriginal Relics Act 1972
Date first obtainable: 12 June 2003
Code B
50. *Statutory Rule:* Building and Construction Industry Security of Payment Regulations 2003
Authorising Act: Building and Construction Industry Security of Payment Act 2002
Date first obtainable: 12 June 2003
Code A
51. *Statutory Rule:* Road Safety (Vehicles) (Transfer of Registration Fees) Regulations 2003
Authorising Act: Road Safety Act 1986
Date first obtainable: 12 June 2003
Code A

**PRICING FOR SPECIAL GAZETTE,
PERIODICAL GAZETTE AND VICTORIAN
LEGISLATION**

Retail price varies according to the number of pages in each Victoria Government Special Gazette, Victoria Government Periodical Gazette and Victorian legislation. The table below sets out the prices that apply.

<i>Price Code</i>	<i>No. of Pages (Including cover and blank pages)</i>	<i>Price*</i>
A	1–16	\$3.65
B	17–32	\$5.40
C	33–48	\$7.40
D	49–96	\$11.50
E	97–144	\$14.85
F	145–192	\$17.55
G	193–240	\$20.25
H	241–288	\$21.55
I	289–352	\$24.25
J	353–416	\$28.35
K	417–480	\$32.35
L	481–544	\$37.75
M	545–608	\$43.15
N	609–672	\$48.55
O	673–736	\$53.90
P	737–800	\$59.30

**All Prices Include GST*

ADVERTISERS PLEASE NOTE

As from 12 June 2003

The last Special Gazette was No. 110 dated 10 June 2003

The last Periodical Gazette was No. 1 dated 11 June 2003

CONTENTS

	Page
Estates of Deceased Persons	1325
Government and Outer Budget Sector	
Agencies Notices	1340
Orders in Council	1368
Acts — Crown Land (Reserves); Health Services; Land	
Private Advertisements	1323
Proclamations	1337

The Victoria Government Gazette is published by The Craftsman Press Pty. Ltd. with the authority of the Government Printer for the State of Victoria
© State of Victoria 2003

ISSN 0819-5471

This publication is copyright. No parts may be reproduced by any process except in accordance with the provisions of the Copyright Act.

Products and services advertised in this publication are not endorsed by The Craftsman Press Pty. Ltd. or the State of Victoria and neither of them accepts any responsibility for the content or the quality of reproduction. The Craftsman Press Pty. Ltd. reserves the right to reject any advertising material it considers unsuitable for government publication.

Address all enquiries to the
Government Printer for the State of Victoria
Level 2 1 Macarthur Street
Melbourne 3002
Victoria Australia

RETAIL SALES

Information Victoria Bookshop
356 Collins Street Melbourne 3000.
Telephone enquiries 1300 366 356

City Graphics
Level 1, 520 Bourke Street
Melbourne 3000
Telephone enquiries (03) 9600 0977

Recommended Retail Price \$1.95 (includes GST)

Government and Outer Budget Sector Agencies please note:
STYLE REQUIREMENTS.

To ensure that material received can be reproduced, and that errors are minimised, the following guidelines are to be observed when submitting material by fax.

Fax resolution:

Material sent by fax should be transmitted using Fine Resolution (200 dots per inch by 200 dpi).

Font size:

Use 12 point (10 pitch) or larger.

Font Style:

Clear plain font styles, such as Helvetica, should be used.

Graphics:

Line drawings should be transmitted as large as possible to ensure clarity. Drawings up to A4 size sent by fax using Fine Resolution provide a good quality for reproduction.

Avoid:

Italics, underlining and full justification.

Ensure document is square when sending as documents that are sent skewed are difficult to read and process.

ISSN 0819-5471



9 770819 549793