



Victoria Government Gazette

By Authority of Victorian Government Printer

No. G 12 Thursday 18 March 2004

www.gazette.vic.gov.au

GENERAL

TABLE OF PROVISIONS

Private Advertisements		Proclamations	569
Education Design Systems Pty Ltd	560	Government and Outer Budget Sector	
Chief Commissioner of Police	560	Agencies Notices	570
The Uniting Church of Australia	560	Orders in Council	601
Estates of Deceased Persons		Acts:	
Abbott Stillman & Wilson	561	Crown Land (Reserves);	
Borchard & Moore	561	Land;	
Cornwall Stodart	562	Local Government;	
De Marco & Co.	562	State Aid to Religion	
Dwyer, Mahon & Robertson	563	Abolition	
Featherby's	563		
Garden & Green	563		
Gray, Friend & Long	563		
Harris & Chambers	564		
Hassall & Byrne	564		
Mal. Ryan & Glen	564		
Pietrzak	564		
Roberts Beckwith Partners	564		
Russell Kennedy	564		
Secombs	565		
Senghpas	565		
Sales by the Sheriff			
Graeme Haynes-Smith	565		
Marijana Mitrovska	565		
Geoffrey Thomas Eaton & Patricia Margaret Eaton	565		
Unclaimed Moneys			
Ford Credit Australia	566		
Primus Financial Automotive	567		
RACV Financial Services	567		
Slater & Gordon	568		

Advertisers Please Note

As from 18 March 2004

The last Special Gazette was No. 65 dated 17 March 2004.

The last Periodical Gazette was No. 1 dated 12 June 2003.

How To Submit Copy

- See our webpage www.craftpress.com.au
 - or contact our office on 9926 1233
between 8.30 am and 5.30 pm Monday to Friday
-

Copies of recent Special Gazettes can now be viewed at the following display cabinets:

- 1 Treasury Place, Melbourne (behind the Old Treasury Building), and
 - Craftsman Press Pty Ltd, 125 Highbury Road, Burwood 3125 (front of building).
-

**PUBLICATION OF THE VICTORIA GOVERNMENT GAZETTE (GENERAL)
EASTER HOLIDAYS**

Please Note:

The Victoria Government Gazette for Easter week will be published on **Thursday 15 April 2004.**

Copy deadlines:

Private Advertisements **9.30 am on Thursday 8 April 2004.**

Government and Outer
Budget Sector Agencies Notices **9.30 am on Tuesday 13 April 2004.**

Where urgent gazettal is required after hours, arrangements should be made with the Government Gazette Officer on 0419 327 321.

JENNY NOAKES
Government Gazette Officer

PRIVATE ADVERTISEMENTS

**A three day course
Investigation Methods™ Course**

Are you required to investigate workplace theft, fraud, alleged or suspected breaches of legislation, codes of conduct, policies or procedures?

Do you wish to develop or enhance your investigation skills?

Education Design Systems Pty Ltd (EDS) offers high quality and cost effective training in investigation skills, conducted in accord with contemporary standards.



Now in its 16th year EDS has provided cost effective, high quality, professional development for over 8500 private and government sector investigators.

Dates: Tues 6 - Thurs 8 April 2004

Venue: Downtowner on Lygon, 66 Lygon Street, Carlton

Cost: \$1100 including GST, morning and afternoon refreshments and course handbook

For registration or further information please contact Conference Co-ordinators at confco@austarmetro.com.au or on 02 6292 9000.

Full course information is available from our website at www.educationdesignsystems.com.au.



EDUCATION DESIGN SYSTEMS PTY LTD

Quality endorsed in accord with international standard AS/NZS ISO 9001:2000.
QA Licence Number QEC20726.



Excellence in Professional Development

HOMICIDE

Reward \$100,000

The co-operation of the public is sought to establish the identity of the person or persons responsible for the death of Victor Peirce. Peirce died as a result of being shot in Bay Street, Port Melbourne, on 1 May 2002.

A reward of up to one hundred thousand dollars (\$100,000) will be paid at the discretion of the Chief Commissioner of Police, for information leading to the apprehension and subsequent conviction of the person or persons responsible for the death of Victor Peirce.

Any information given will be treated as confidential and may be given at any time to Crime Stoppers via telephone number, Toll Free—1800 333 000, or the Homicide Squad, 412 St Kilda Road, Melbourne on telephone number (03) 9865 2770 during normal business hours.

CHRISTINE NIXON
Chief Commissioner of Police

SCHEDULE 1 – ACT NO. 391

Abolition of State Aid to Religion, 1871

I, John Robertson Preston, head or authorised representative of the denomination known as The Uniting Church in Australia with the consent of The Uniting Church in Australia Property Trust (Victoria), trustees of the land described in the sub-joined statement of trustees and of Reverend Walter Abetz being the person entitled to minister in or occupy a building or buildings upon the said land, hereby apply to the Governor of the State of Victoria for leave to dispose of the said land by the means and for the purposes mentioned in the said statement of trusts. And I hereby certify that the said land was permanently reserved by Order in Council of 25 November 1861 for the purpose of the site for Wesleyan Church purposes. That the only trustees of the said land resident in the State of Victoria are The Uniting Church in Australia Property Trust (Victoria) of 130 Little Collins

Street, Melbourne. That the only buildings upon the said land are Church buildings. That the only person entitled to minister in or occupy the same is the abovenamed Reverend Walter Abetz.

Dated 3 March 2004.

(Signed) J. R. PRESTON
Signature of Head or
Authorised Representative

We consent to this application—

The Common Seal of The Uniting Church)
in Australia Property Trust (Victoria) was)
hereto affixed in pursuance of a)
resolution passed at a meeting of the)
Members of the Trust in the presence of:)

(Signed) ROBERT JOHNSON
Member of the Trust

(Signed) WARREN BARTLETT
Member of the Trust

(Signed) Rev WALTER ABETZ
Signature of person entitled
to minister in or occupy
building or buildings

STATEMENT OF TRUSTS

Description of land: 4047 square metres, Parish of Huntly, County of Bendigo, being allotment 5J, section 2.

Commencing at the north-eastern angle of allotment 5L, section 2; bounded thence by the Midland Highway bearing 8° 49' 50.29 metres; thence by allotment 5C1, section 2, bearing 278° 49' 80.47 metres; thence by a road bearing 188° 49' 50.29 metres and thence by allotment 5L, section 2, bearing 98° 49' 50.29 metres to the point of commencement.

Name of Trustees: The Uniting Church in Australia Property Trust (Victoria).

Powers of Disposition: Such powers of disposition including the powers of sale, lease or mortgage as are given to the Trustee by the **Uniting Church in Australia Act No. 9021 of 1977** as amended.

Purposes to which proceeds of disposition are to be applied: To such Uniting Church in Australia purposes as shall be approved by the Synod of Victoria of The Uniting Church in Australia.

Re: HAZEL WALSH, late of Benlyne Park Nursing Home, 2 Killara Street, West Sunshine, widow, deceased.

Creditors, next-of-kin and others having claims in respect of the estate of the deceased, who died on 24 November 2003, are required by the trustee, Robert Andrew Bradley of 575 Bourke Street, Melbourne, Victoria, solicitor, to send particulars to the trustee by 19 May 2004, after which date the trustee may convey or distribute the assets, having regard only to the claims of which the trustee has notice.

ABBOTT STILLMAN & WILSON, solicitors,
Level 4, 575 Bourke Street, Melbourne 3000.

Re: ANTONIO TRIMARCHI, late of 1 Avoca Avenue, Noble Park, Victoria, but formerly of 471 Highbury Road, Mount Waverley, Victoria, retired shopkeeper, deceased.

Creditors, next-of-kin and others having claims in respect of the estate of the deceased, who died on 26 January 2004, are required by the trustees, Antonino Giacobbe of 1 Avoca Avenue, Noble Park, welder and Maria Giacobbe of 1 Avoca Avenue, Noble Park, Victoria, home duties, to send particulars to the trustees by 1 June 2004 after which date the trustees may convey or distribute the assets, having regard only to the claims of which the trustees have notice.

BORCHARD & MOORE, solicitors,
44 Douglas Street, Noble Park 3174.

Re: BRENDA MAE MCGREGOR (also known as Brenda Maie McGregor), late of 1 Gertrude Court, Noble Park, Victoria, retired legal secretary, deceased.

Creditors, next-of-kin and others having claims in respect of the estate of the deceased, who died on 17 December 2003, are required by the trustees, Elisabeth Ann Haldane of 164 Hotham Street, East Melbourne, Victoria, company director, and Clyde Haldane of 164 Hotham Street, East Melbourne, Victoria, investment manager, to send particulars to the trustees by 1 June 2004 after which date the trustees may convey or distribute the assets, having regard only to the claims of which the trustees have notice.

BORCHARD & MOORE, solicitors,
44 Douglas Street, Noble Park 3174.

Re: CATHERINE ENA ROSS, late of 87 Corrigan Road, Noble Park, Victoria, home duties, deceased.

Creditors, next-of-kin and others having claims in respect of the estate of the deceased, who died on 3 January 2004, are required by the trustees, Marion Beverley Caton of 2A Billing Street, Springvale, Victoria, home duties, Donald McKenzie Ross of 22 Forster Street, Noble Park, Victoria, driver, and Neville William Ross of 119 Kemp Street, Springvale, Victoria, production controller, to send particulars to the trustees by 2 June 2004 after which date the trustees may convey or distribute the assets, having regard only to the claims of which the trustees have notice.

BORCHARD & MOORE, solicitors,
44 Douglas Street, Noble Park 3174.

Re: HARRY SCHILLING, late of Yarraman Nursing Home, Yarraman Road, Noble Park, Victoria, but formerly of 63 Athol Road, Noble Park, Victoria, pensioner, deceased.

Creditors, next-of-kin and others having claims in respect of the estate of the deceased, who died on 26 October 2003, are required by the trustee, Peter Ian Schilling of 21 Ashcroft Crescent, Monash, Australian Capital Territory, naval officer, to send particulars to the trustee by 1 June 2004 after which date the trustee may convey or distribute the assets, having regard only to the claims of which the trustee has notice.

BORCHARD & MOORE, solicitors,
44 Douglas Street, Noble Park 3174.

Re: MATHILDA ELFRIEDA ARZTENHOFER, in the Will called Elfrieda Arztenhofer, late of 9 Arena Square, Noble Park, Victoria, widow, deceased.

Creditors, next-of-kin and others having claims in respect of the estate of the deceased, who died on 9 November 2003, are required by the trustee, Terry John Wangman, in the Will called Terrence Wangman of 1 Rutherglen Street, Noble Park, Victoria, salesman, to send particulars to the trustee by 2 June 2004 after which date the trustee may convey or distribute the assets, having regard only to the claims of which the trustee has notice.

BORCHARD & MOORE, solicitors,
44 Douglas Street, Noble Park 3174.

Re: NORMAN JOSEPH BROCKLEY, late of 2 Cypress Court, Noble Park, Victoria, retired fitter and turner, deceased.

Creditors, next-of-kin and others having claims in respect of the estate of the deceased, who died on 2 January 2004, are required by the trustees, Diane Swan, in the Will called Dianne Swan, of 1 Adelaide Close, Berwick, Victoria, consultant, and Travis Kane Swan of 6 Gavington Place, Berwick, Victoria, shopfitter, to send particulars to the trustees by 2 June 2004 after which date the trustees may convey or distribute the assets, having regard only to the claims of which the trustees have notice.

BORCHARD & MOORE, solicitors,
44 Douglas Street, Noble Park 3174.

JOHN DUDLEY FOLLETT, late of 41 Thompson Street, Ormond, Victoria, deceased.

Creditors, next-of-kin and others having claims in respect of the estate of the abovementioned deceased, who died on 9 January 2004, are required by the deceased's personal representative, John Francis Chamberlin, to send particulars to him care of the undermentioned solicitors by 28 May 2004 after which date the personal representative will distribute the assets of the deceased having regard only to those claims of which he shall then have notice.

CORNWALL STODART, lawyers,
Level 10, 114 William Street, Melbourne 3000.

Re: MATILDE LUCCA, late of 2 Murdock Street, Brunswick, Victoria, home duties, deceased.

Creditors, next-of-kin and others having claims in respect of the estate of the deceased, who died on 14 December 2003, are required by the trustee, Tony Lucca, in the Will called Antonio Lucca of 31 Lynne Street, Lalor, Victoria, to send particulars to the trustee within 60 days from the publication hereof after which date the trustee may convey or distribute the assets, having regard only to the claims of which the trustee has notice.

DE MARCO & CO., solicitors,
209 Glenroy Road, Glenroy 3046.

Re: Estate of AILEEN FRANCES NOLAN.

Creditors, next-of-kin or others having claims in respect of the estate of AILEEN FRANCES NOLAN, late of 11 Lakeview Street, Boort, in the State of Victoria, married woman, deceased, who died on 6 November 2003, are to send particulars of their claim to the executor care of the undermentioned legal practitioners by 4 June 2004 after which the executor will distribute the assets having regard only to the claims of which he then has notice.

DWYER, MAHON & ROBERTSON,
legal practitioners,
Beveridge Dome,
194-208 Beveridge Street, Swan Hill.

Re: Estate of EVA NELLIE EDITH LEDWICH. Creditors, next-of-kin and others having claims in respect of the estate of EVA NELLIE EDITH LEDWICH, late of Carinya Hostel for the Aged, McClelland Avenue, Sea Lake, in the State of Victoria, widow, deceased, who died on 23 January 2004, are to send particulars of their claim to the executors care of the undermentioned legal practitioners by 21 May 2004 after which the executors will distribute the assets having regard only to the claims of which they then have notice.

DWYER, MAHON & ROBERTSON,
legal practitioners,
Beveridge Dome,
194-208 Beveridge Street, Swan Hill.

Re: Estate of KATHLEEN ELIZABETH MORISON.

Creditors, next-of-kin or others having claims in respect of the estate of KATHLEEN ELIZABETH MORISON, formerly of 5 Watson Street, Birchip, but late of Unit 5/2 Simpson Street, Birchip, in the State of Victoria, married woman, deceased, who died on 24 December 2003, are to send particulars of their claim to the executor care of the undermentioned legal practitioners by 21 May 2004 after which the executor will distribute the assets having regard only to the claims of which he then has notice.

DWYER, MAHON & ROBERTSON,
legal practitioners,
Beveridge Dome,
194-208 Beveridge Street, Swan Hill.

Creditors, next-of-kin or others having claims against the estate of the late WILLIAM GEORGE LEHENY, late of Regis Grange Aged Care Residence, 1 Wyuma Street, Rosebud West in the State of Victoria, deceased, who died on 12 December 2003 are to send particulars of their claims to the executor care of the undermentioned solicitors by 27 May 2004 after which date the executor will distribute the assets having regard only to the claims of which he then has notice.

FEATHERBY'S, solicitors,
1043A Point Nepean Road, Rosebud 3939.

Re: MYRTLE ELIZABETH NALDER, deceased.

Creditors, next-of-kin and others having claims in respect of the estate of the deceased, who died on 8 July 2003, are required by the trustees, Barry Joseph Nalder and Ian Alfred Nalder, to send particulars to them by 19 May 2004 after which date the trustees may convey or distribute the assets having regard only to the claims of which they then have notice.

GARDEN & GREEN, solicitors,
4 McCallum Street, Swan Hill 3585.

Re: NOLA MAY WHITTON, deceased.

Creditors, next-of-kin and others having claims in respect of the estate of the deceased, who died on 3 December 2003, are required by the trustees, Wendy Lynette Fletcher, Kerry Ann Whitton and Sallie Nicole Whitton to send particulars to the trustees by 19 May 2004 after which date the trustees may convey or distribute the assets, having regard only to the claims of which the trustees have notice.

GARDEN & GREEN, solicitors,
4 McCallum Street, Swan Hill 3585.

ILMA MARY HASTINGS, late of 15 Station Street, Buln Buln, deceased. Creditors, next-of-kin and others having claims in respect of the estate of the deceased, who died on 26 September 2003, are required by the trustees, Vicki Gardner and Douglas Mackay Gardner, to send particulars of their claims to them care of the undersigned solicitors by 17 May 2004 after which date the trustees may

convey or distribute the assets having regard only to the claims of which they then have notice.

GRAY, FRIEND & LONG solicitors,
70 Queen Street, Warragul 3820.

MARY ALEXANDRA GEORGINA MEEKINGS, late of 10 Mathieson Street, Highett, home duties, deceased.

Creditors, next-of-kin and others having claims in respect of the estate of the deceased, who died on 7 February 2004, are required by the trustee, care of Harris & Chambers lawyers of 338 Charman Road, Cheltenham, to send particulars to her by 19 May 2004 after which date the trustee may convey or distribute the assets, having regard only to the claims of which she then has notice.

HARRIS & CHAMBERS, lawyers,
338 Charman Road, Cheltenham 3192.

Creditors, next-of-kin or others having claims against the estate of NORMA BERYL WILSON, late of 1 Royalty Avenue, Highett, Victoria, who died on 9 January 2004 are required by the executor, Ian Neville Tainsh of 5 Challenge Court, Sunshine Beach, Queensland to send detailed particulars of their claims to the said executor C/- Hassall & Byrne, solicitors of 250 Charman Road, Cheltenham 3192 by 18 May 2004 after which date he will proceed to distribute the said estate having regard only to the claims of which he then has notice.

HASSALL & BYRNE, solicitors,
250 Charman Road, Cheltenham 3192.

IRENE FRANCES FINK, late of Bindaree Retirement Centre, Highett Street, Mansfield, Victoria, widow.

Creditors, next-of-kin and others having claims in respect of the estate of the deceased, who died on 2 January 2004, are required by the applicants for grant of representation in the estate, Alan Williams of 57 Campaspe Crescent, Keilor, Victoria, Peter Edwin Dolling of 48 Elvins Street, Mansfield, Victoria and Thomas Michael Rodney Ryan of 1 Links Road, Mansfield, Victoria, to send particulars to them at the office of the undermentioned firm of solicitors by 26 May 2004 after which date the

applicants for grant of representation may convey or distribute the assets having regard only to the claims of which they then have notice.

MAL. RYAN & GLEN, legal practitioners,
9 High Street, Mansfield 3722.
Solicitors for the applicants.

Creditors, next-of-kin and others having claims in respect of the estate of ROZALIA SALCEVICS, late of 29 Benbow Street, Yarraville, in the State of Victoria, pensioner, deceased, who died on 27 January 2004, are required to send particulars of such claims to the executor care of the undermentioned solicitors by 17 May 2004 after which date the executor will convey or distribute the assets having regard only to the claims of which the executor then has notice.

PIETRZAK, solicitors,
222 La Trobe Street, Melbourne.

Re: COLIN SEDGEMAN KIRKLAND, late of George Vowell Centre, Cobb Road, Mount Eliza, but formerly of Unit 25, 150 Tyabb Road, Mornington, retired, deceased.

Creditors, next-of-kin and others having claims in respect of the estate of the deceased, who died on 12 January 2004, are required by the trustee, Neill Finlay Anderson of 211 Myers Road, Balnarring, Victoria, law clerk, to send particulars to the trustee by 18 May 2004 after which date the trustee may convey or distribute the assets, having regard only to the claims of which the trustee has notice.

ROBERTS BECKWITH PARTNERS, solicitors,
216 Main Street, Mornington 3931.

Re: EMIL KRUGER, late of 13 Panorama Avenue, North Ringwood, Victoria, builder, deceased.

Creditors, next-of-kin and others having claims in respect of the estate of the deceased, who died on 12 December 2003, are required by Tower Trust Limited ACN 84 007 869 794, the executor of the Will of the deceased, to send particulars of their claims to the executors care of their solicitors Russell Kennedy at Level 11, 469 La Trobe Street, Melbourne, Victoria, by 18 May 2004 after which date the executors may

convey or distribute the assets having regard only to the claims of which they then have notice.

RUSSELL KENNEDY, solicitors,
Level 11, 469 La Trobe Street, Melbourne 3000.

Creditors, next-of-kin and others having claims in respect of the estate of MARJORIE MALESA (in the Will called Marjory Malesa), deceased, late of 211–213 Wantirna Road, Ringwood, widow, who died on 9 December 2003, are requested to send particulars of their claims to the executors, John Patrick Spillane and Keith Frederick Box, both of 100 Paisley Street, Footscray, care of the undersigned solicitors by 27 May 2004 after which date they will convey or distribute the assets having regard only to the claims of which they then have notice.

SECOMBS, solicitors,
100 Paisley Street, Footscray.

Re: MAURICE CROSBY SPENCER, late of 126 Napier Street, Stawell, Victoria, retired, deceased.

Creditors, next-of-kin and others having claims in respect of the estate of the deceased, who died on 18 November 2003, are required by the trustee, Kenneth William Dadswell, the Chairman of the Stawell District Hospital Foundation (in the Will called the President of the Stawell District Hospital Foundation) of 10 Luke Street, Stawell, Victoria, retired, to send particulars to the trustee care of his undermentioned solicitors by 17 May 2004 after which date the trustee may convey or distribute the assets, having regard only to the claims of which the trustee has notice.

SENGHPAS, solicitors,
153 Main Street, Stawell 3380.

In the Supreme Court of the State of Victoria
SALE BY THE SHERIFF

On Wednesday 21 April 2004 at 2.30 p.m. at the Sheriff's Office, 8–20 King Street, Oakleigh. (Unless process be stayed or satisfied).

All the estate and interest (if any) of Graeme Haynes-Smith of 17 Edithvale Road, Edithvale, as shown on Certificate of Title as Graeme

Victor Haynes Smith, proprietor of an estate in fee simple in the land described on Certificate of Title Volume 10479 Folio 825 upon which is erected a dwelling known as 17 Edithvale Road, Edithvale.

Registered Mortgage No. AB333429U affects the said estate and interest.

Terms – Cash/Eftpos
(Debit Cards only – No Credit Cards).
SW-03-002291-2

Dated 18 March 2004

V. PARKIN
Sheriff's Office

In the Supreme Court of the State of Victoria
SALE BY THE SHERIFF

On Wednesday 21 April 2004 at 2.30 p.m. at the Sheriff's Office, 8–20 King Street, Oakleigh. (Unless process be stayed or satisfied).

All the estate and interest (if any) of Marijana Mitrovska of 11 Morrison Crescent, Doncaster, proprietor of an estate in fee simple in the land described on Certificate of Title Volume 8814 Folio 475 upon which is erected a house known as 11 Morrison Crescent, Doncaster.

Registered Statutory Charge No. AC234631T and Mortgage No. AB632048Q affect the said estate and interest.

Terms – Cash/Eftpos
(Debit Cards only/No Credit Cards).
SW-03-007758-2

Dated 18 March 2004

V. PARKIN
Sheriff's Office

In the Supreme Court of the State of Victoria
SALE BY THE SHERIFF

On Wednesday 21 April 2004 at 2.30 p.m. at the Sheriff's Office, 8–20 King Street, Oakleigh. (Unless process be stayed or satisfied).

All the estate and interest (if any) of Geoffrey Thomas Eaton and Patricia Margaret Eaton of 5 Glenelg Court, Dingley Village, joint proprietors of an estate in fee simple in the land described in the following properties—

Firstly—Certificate of Title Volume 8957, Folio 055 upon which is erected a house known as 5 Glenelg Court, Dingley Village.

Registered Mortgage No. X285284U and Caveat No. X528139F affect the said estate and interest.

Secondly—Certificate of Title Volume 8230, Folio 167 which is vacant land known as 67 Andrea Street, Rye.

Registered Mortgage No. X285282B and Caveat No. X528139F affect the said estate and interest.

Terms – Cash/Eftpos
(Debit Cards only/No Credit Cards).
SW-03-004725-5

Dated 18 March 2004

V. PARKIN
Sheriff's Office

Unclaimed Moneys Act 1962

Register of Unclaimed Moneys held by the —

<i>Name of Owner on Books and Last Known Address</i>	<i>Total Amount Due to Owner</i>	<i>Description Of Unclaimed Money</i>	<i>Date when Amount first became Payable</i>
FORD CREDIT AUSTRALIA LTD			
	\$		
Yvonne Joy Furlong, 30 Blackmore Avenue, Wagga, NSW	175.67	Cheque	04/01
Mr Robert Bruce McDonald, 1 Cliff Way, Eagle Heights, Qld	295.36	"	04/02
Mr Glenn David Haas, 13 Mandlay Close, Leopold	180.00	"	"
Mr Abdul Jawad, 25 John Sreett, Altona North	1,052.10	"	10/02
Brad Ryder, 1/13 Arnold Court, Pascoe Vale	290.00	"	"
Mr Donald Stanley McLean, RMB 2080, Fuzzard Road, Numurkah	899.00	"	02/02
Mr Jeffrey Thomas Bond, 3 Alexander Avenue, Berrigan, NSW	526.50	"	04/02
Miss Aida Limiyaty Poso, 3 /127 Evans Street, Rozelle, NSW	312.35	"	06/02
Mr Richard Dean Heath, 24 Tatchell Street, Calwell, ACT	202.90	"	"
Mr Patrick Michael Thompson, 5/35 Wooids Avenue, Hurtsville, NSW	226.08	"	07/02
Mrs Cecily Anne Wicks, 22 Elizabeth Street, Holmesville, NSW	116.28	"	09/02
Daniel John Foster, 3/76 River Street, Taree, NSW	1,149.51	"	01/02
Mr. Peter Turner, Toreador, Gurley, NSW	135.00	"	02/02
Miss Linda MacIntyre, 2 Linthorpe Street, Newtown, NSW	135.00	"	07/02
S. Ching Gon, 1/A1 Virginia Avenue, Fulham Gardens, SA	144.20	"	11/02
Gregory Smith, 1/2 Rawson Street, Newtown, NSW	183.89	"	12/02
Andrew James Prior, 18/2 Queenscliffe Road, South Curl Curl, NSW	103.03	"	"
Mr Brett John Murray, 9 Foreshaw Avenue, Griffith, NSW	329.49	"	01/03
Ryan William Cook, 16B McGregor Road, Palmyra, WA	150.00	"	10/02
Cola Pty Ltd, 26 Small Street, Teneriffe Qld	355.14	"	02/02
Discreet Investigations, PO Box 7, Bungalow, Qld	484.00	"	12/02

Discreet Investigations, PO Box 7, Bungalow, Qld	192.50	''	''
Maxie Eddy Dusci, 33 Eulalia Street, Bunbury, WA	102.21	''	02/02
Roy Hogn Hines, 306 Polo Road, Geraldton, WA	378.00	''	04/02
Trudy Ann Marshall, 80 Clark Street, Bunbury, WA	120.00	''	05/02
On Top Metal Roofing P/L, 16 Walton Street, Queens Park, WA	177.62	''	10/02
Trinity Lee Silver, 1 Adlam Street, Geraldton, WA	380.00	''	12/02
Stephen John Murdoch, 8/650 Stirling Highway, Mosman Park, WA	151.27	''	''

04015

CONTACT: DONNA GULLACE, PHONE: (03) 9868 8509.

Unclaimed Moneys Act 1962

Register of Unclaimed Moneys held by the —

<i>Name of Owner on Books and Last Known Address</i>	<i>Total Amount Due to Owner</i>	<i>Description Of Unclaimed Money</i>	<i>Date when Amount first became Payable</i>
--	--	---	--

PRIMUS FINANCIAL AUTOMOTIVE

\$

Leung, Mr Kim Fung, 1/4A Goodenough Court, Heidelberg West	265.68	Cheque	04/02
Thompson, Mrs Desley Janet, 45 Robert Street, Marrickville, NSW	514.06	''	''
Connors, Mr Tony, 9 Murphy Way, Warnbro, WA	140.00	''	''
Darren Brown, Lot 37, Hoop Pine Court, Advancetown, Qld	360.00	''	05/02

04011

CONTACT: DONNA GULLACE, PHONE: (03) 9868 8509.

Unclaimed Moneys Act 1962

Register of Unclaimed Moneys held by the —

<i>Name of Owner on Books and Last Known Address</i>	<i>Total Amount Due to Owner</i>	<i>Description Of Unclaimed Money</i>	<i>Date when Amount first became Payable</i>
--	--	---	--

RACV FINANCIAL SERVICES

\$

Lara Eleonora Pecar, Unit 2, 201 David Street, Dandenong	117.72	Cheque	11/01/02
Edwin Ernest Hogben, 23 Kallara Drive, Warneet	124.94	''	21/02/02
Thomas Sang Fong, 173 Balwyn Road, Balwyn	398.53	''	05/07/02

04016

CONTACT: KEVIN RAY, PHONE: (03) 9627 3809.

Unclaimed Moneys Act 1962

Register of Unclaimed Moneys held by the —

<i>Name of Owner on Books and Last Known Address</i>	<i>Total Amount Due to Owner</i>	<i>Description Of Unclaimed Money</i>	<i>Date when Amount first became Payable</i>
SLATER & GORDON			
	\$		
Christopher Meneze, 88 Jalian Bukit Pantai, Kuala Lumpur, Malaysia	3,095.80	Cheque	03/10/01
Dale Meaker, C/- Karen Luetton, 1 McKern Place, Griffith, NSW	145.00	"	11/06/02
James Reynolds, C/- Fulham Correctional Centre, Private Bag 80P, Sale	173.60	"	19/08/99

04002

CONTACT: GARY BERMINGHAM, PHONE: (03) 9602 6896.r

PROCLAMATIONS

Land Act 1958

PROCLAMATION OF ROADS

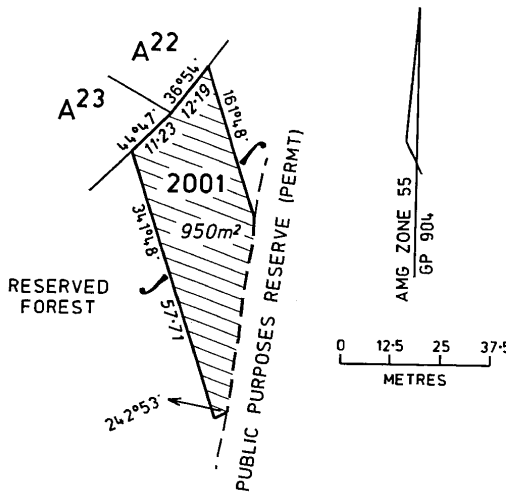
I, John Landy, Governor of Victoria with the advice of the Executive Council and under section 25(3)(c) of the **Land Act 1958** proclaim as roads the following lands:

MUNICIPAL DISTRICT OF THE CITY OF BALLARAT

BALLARAT — Crown Allotments 2006, 2007, 2008 and 2013, Parish of Ballarat [total area 1.653 hectares] as shown on Original Plan No. 121920 lodged in the Central Plan Office. — (Rs 11386).

MUNICIPAL DISTRICT OF THE HEPBURN SHIRE COUNCIL

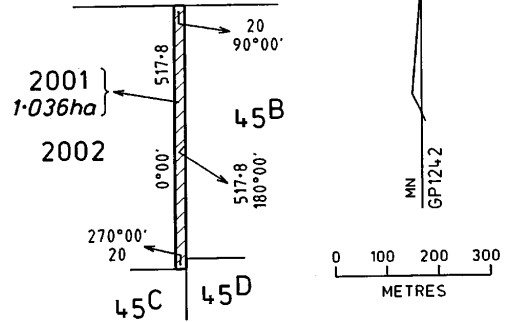
HOLCOMBE — The land in the Parish of Holcombe, area 950 square metres, being Crown Allotment 2001 as shown by hatching on plan hereunder. (GP904) — (2006302).



MUNICIPAL DISTRICT OF THE HINDMARSH SHIRE COUNCIL

NI NI — The land in the Parish of Ni Ni, being Crown Allotment 2001, area 1.036 hectares, shown by hatching on plan hereunder. (GP1242) — (0204636).

ANTWERP WOORAK ROAD



This Proclamation is effective from the date on which it is published in the Government Gazette.

Given under my hand and the seal of Victoria on 16th March 2004.

(L.S.) **JOHN LANDY**
Governor

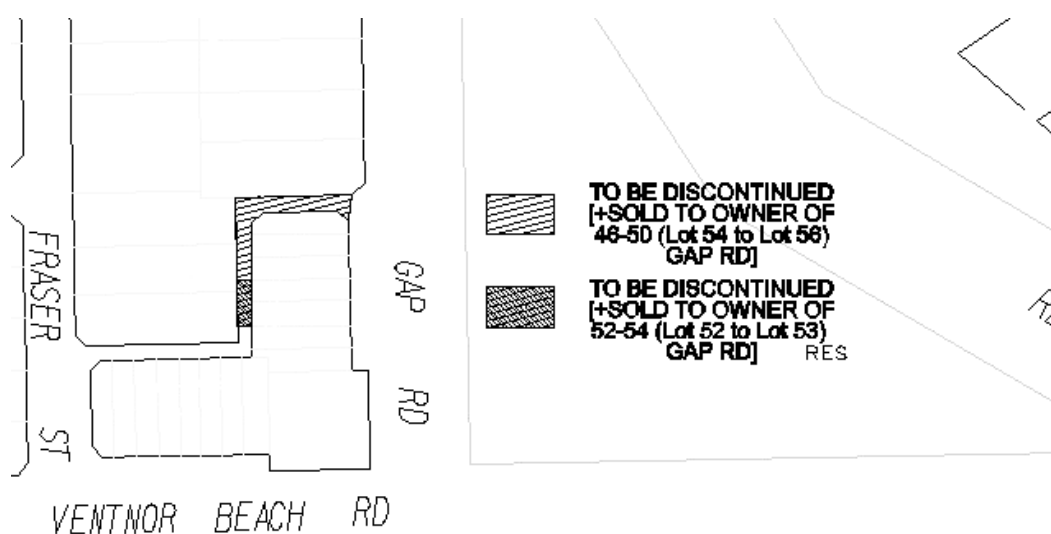
By His Excellency's Command

MARY DELAHUNTY, MP
Minister for Planning

**GOVERNMENT AND OUTER BUDGET
SECTOR AGENCIES NOTICES**

BASS COAST SHIRE COUNCIL
Road Discontinuance

Under Section 206 and Schedule 10, Clause 3 of the **Local Government Act 1989** the Bass Coast Shire Council at its Special Meeting held on 3 March 2004 formed the opinion that the road shown on the plan below is not reasonably required as a road for public use and resolved to discontinue the road and to sell the land from the road to abutting owners subject to any right, power or interest held by Westernport Region Water Authority in the road in connection with any sewers, drains, pipes, wires or cables under the control of that authority in or near the road.

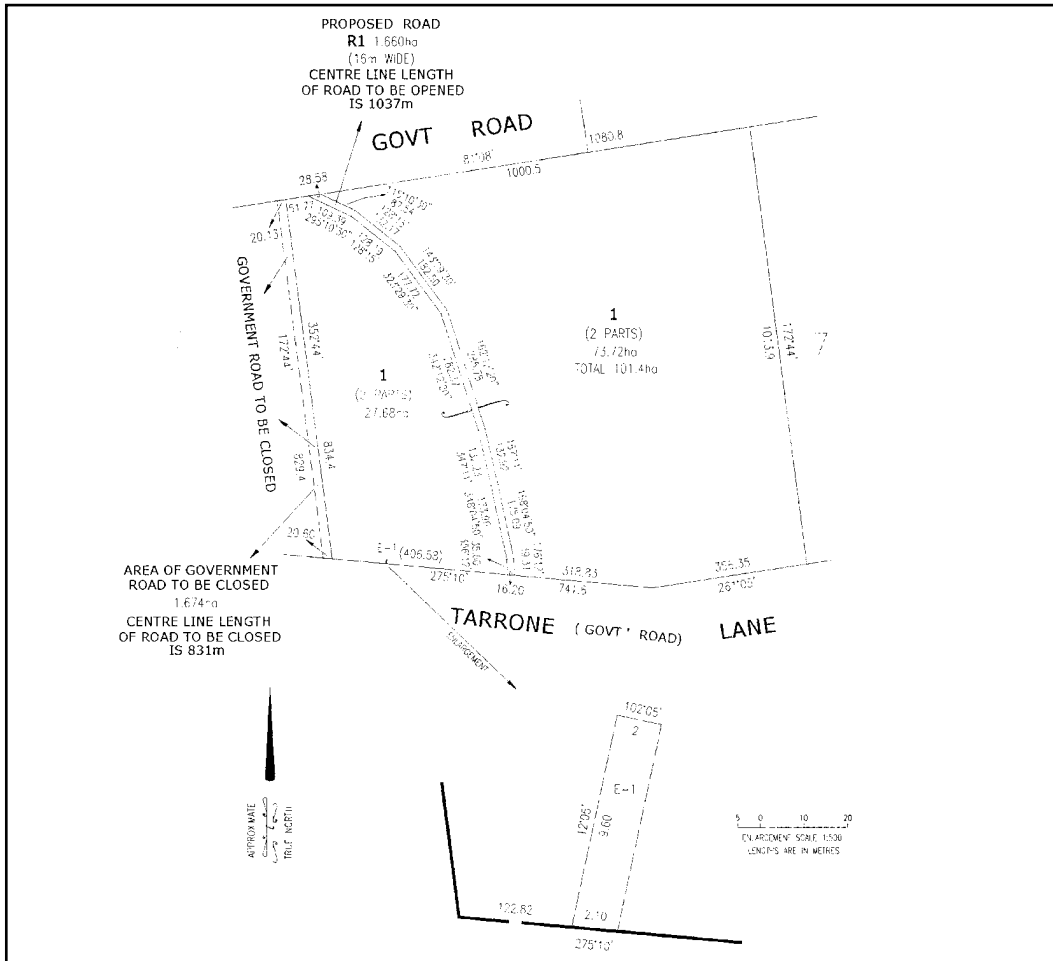


ALLAN BAWDEN
Chief Executive Officer



NOTICE OF ROAD DEVIATION

Under Section 206, Schedule 10, Clause 2 of the **Local Government Act 1989**, the Moyne Shire Council at its Ordinary Meeting held on Tuesday, 16 December 2003, having complied with Section 223 of the Act and having obtained the consent of the Minister for Planning (as the responsible Minister administering the **Land Act 1958**) and otherwise having formed the opinion that the government road shown on the plan below is no longer needed for the purposes of a road because it is not reasonably required for public traffic and should be discontinued and, in substitution, deviated through and along the private land shown and marked as proposed road R1 on the plan below (which road is by separate notice to be declared by the Council to be a public highway under Section 204(1) of the Act) hereby gives notice of its intention to commence work to give effect to the road deviation described in this gazettal notice.



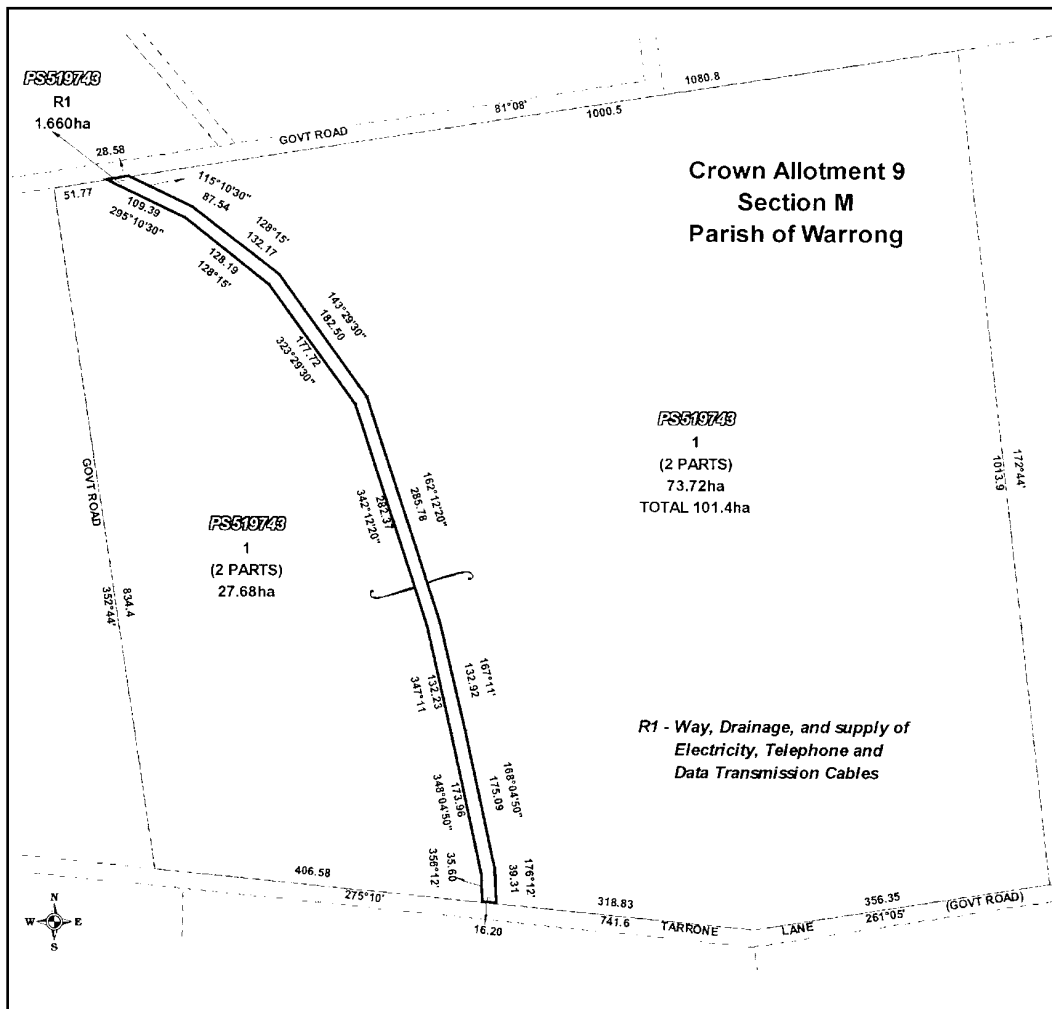
GRAHAM SHIELL
Chief Executive Officer



NOTICE OF DECLARATION OF
PUBLIC HIGHWAY

Under Section 204(1) of the **Local Government Act 1989**, the Moyne Shire Council at its ordinary meeting held on Tuesday, 16 December 2003, having complied with the requirements of Section 223 of the Act and having formed the opinion that the road shown on the plan below is required to be open for public traffic as a right, resolved to declare the road to be a public highway for the purposes of the Act on and from the publication of this notice in the Government Gazette.

This notice replaces the Notice of Declaration of Public Highway which the Council caused to be published in the Victoria Government Gazette G9 dated 26 February 2004 at page 393.



GRAHAM SHIELL
Chief Executive Officer

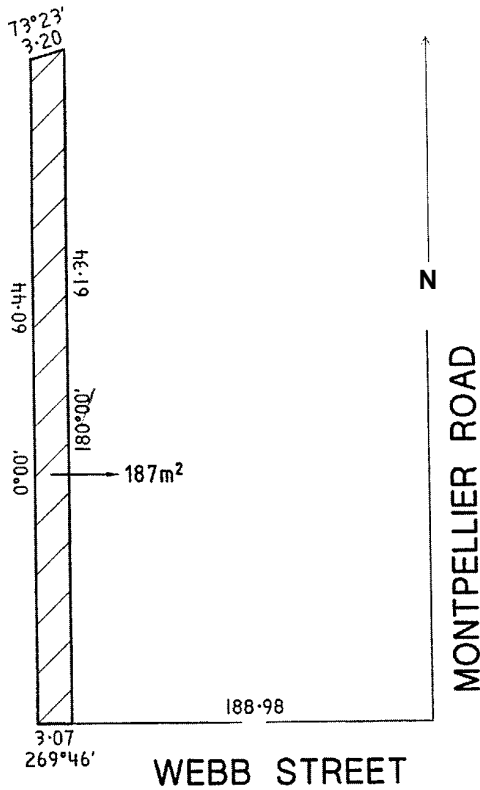
MONASH CITY COUNCIL

Road Discontinuance

At its meeting on 16 December, 2003 and acting under Clause 3 of Schedule 10 to the **Local Government Act 1989**, Monash City Council ("Council"):

1. formed the opinion that road abutting 3 and 5 Webb Street, Burwood [and being the land shown hatched on the plan below ("the road")], is not reasonably required as a road for public use; and
2. resolved to discontinue the road and sell the land from the road by private treaty to 5 Webb Street, Burwood [in accordance with current occupation].

The road is to be sold subject to any right power or interest held by Monash City Council in the road in connection with any drains or pipes under the control of that authority in or near the road.



DAVID CONRAN
Chief Executive Officer

Planning and Environment Act 1987

HEPBURN PLANNING SCHEME

Notice of Preparation of an Amendment
Amendment C19

The Hepburn Shire Council has prepared Amendment C19 to the Hepburn Planning Scheme.

The land affected by the Amendment is all land covered by the Residential 1 Zone and Low Density Residential Zone within the residential areas of Daylesford.

The Amendment proposes to implement the recommendations of the Daylesford Neighbourhood Character Study by amending the Municipal Strategic Statement clauses relating to Housing, Economic Development and Environment & Heritage by inserting relevant matters arising from the Daylesford Residential Character Study; including a general

neighbourhood character policy for Daylesford and twenty-two precinct-specific policies for identified Neighbourhood Character Precincts in Daylesford within the Local Planning Policy Framework; including the general Neighbourhood Character Overlay provision and two schedules to that overlay which detail provisions relating to the application of the Neighbourhood Character Overlay to six Neighbourhood Character precincts in Daylesford; making changes to four schedules to the Development Plan Overlay to include cross-referencing to and ensure consistency with the Neighbourhood Character Precincts in Daylesford; and inserting maps: 30NCO, 31NCO, 32NCO, 33NCO showing the Neighbourhood Character Overlay areas in Daylesford into the planning scheme.

You may inspect the Amendment, any documents that support the Amendment and the explanatory report about the Amendment, during office hours and is free of charge, at the following locations: the Daylesford Office of the planning authority, Hepburn Shire Council, Duke Street, Daylesford; the Creswick Office of the planning authority, Hepburn Shire Council, Albert Street, Creswick; the DSE Planning and Development Group, Department of Sustainability and Environment, State Government Offices, 402-406 Mair Street, Ballarat and the Department of Sustainability and Environment, Planning Information Centre, Upper Plaza, Nauru House, 80 Collins Street, Melbourne.

Any person who may be affected by the Amendment may make a submission to the planning authority. All submissions should clearly state all of the grounds on which you support or oppose the Amendment and indicate whether you wish to be heard in respect of the submissions at any subsequent panel hearing. Submissions about the Amendment must be in writing.

The closing date for submissions is 23 April 2004. A submission must be sent to the Chief Executive Officer, Shire of Hepburn, PO Box 21, Daylesford, Vic. 3460, and will be accepted until 4.30 pm on Friday 23 April.

JUDITH BEDFORD
Manager Planning &
Economic Development
Signature for the Planning Authority

Planning and Environment Act 1987
MORELAND PLANNING SCHEME
 Notice of Preparation of an Amendment
 Amendment C51

Moreland City Council has prepared Amendment C51 to the Moreland Planning Scheme.

The Amendment applies to four areas of land covered by the Public Acquisition Overlay No. 1 (PAO1) comprising the following: the western side of Newlands Road, Coburg North comprising part of Merri Creek, No. 16 and No. 10 Derby Street and No. 205 Newlands Road; the eastern side of McBryde Street, Coburg North comprising No. 1 Lorne Street, No. 32–38 McBryde Street; the southwest corner of Bell Street and Nicholson Street, Coburg comprising No. 9 Younger Street, No. 183–203 Nicholson Street; and southern side of Leonard Street, Fawkner extending between McBryde Street and Merri Creek.

The Amendment removes the Public Acquisition Overlay from the land.

The Amendment is available for public inspection, free of charge, during office hours at the following locations: Department of Sustainability and Environment, Planning Information Centre, Upper Plaza, Nauru House, 80 Collins Street, Melbourne; and Moreland City Council, Civic Centre, Planning Counter, 90 Bell Street, Coburg.

Any person who may be affected by the Amendment may make a submission to Moreland City Council, Strategic Planning, Amendment C51, Locked Bag 10, Moreland, Vic. 3058.

The closing date for submissions is Monday 19 April 2004.

For further information on this Amendment, please contact Kellie Marks, Strategic Planner on (03) 9240 1201 or at kmarks@moreland.vic.gov.au

ROGER COLLINS
 Director City Development

Planning and Environment Act 1987
NORTHERN GRAMPPIANS
PLANNING SCHEME
 Notice of Amendment
 Amendment C8

The Northern Grampians Shire Council has prepared Amendment C8 to the Northern

Grampians Planning Scheme. The planning authority for this Amendment is the Northern Grampians Shire Council.

The Amendment affects one parcel of land being Lot 1, the southern-most lot of the new two lot subdivision previously known as Lot S3 PS 319373 Parish of Stawell.

Amendment C8 specifically involves:

1. the rezoning of this parcel of land from Residential 1 Zone (R1Z) to Business 4 Zone (B4Z) in accord with surrounding allotments fronting the Western Highway.

The Amendment can be inspected free of charge, during office hours at: Northern Grampians Shire Council Town Hall, Main Street, Stawell 3380; Department of Sustainability and Environment, Planning Information Centre, Upper Plaza, Nauru House, 80 Collins Street, Melbourne 3000; and Department of Sustainability and Environment Regional Office, 402–406 Mair Street, Ballarat 3350.

Any person may make a written submission on the Amendment. Submissions must be sent to: The Town Planner, Northern Grampians Shire Council, PO Box 580, Stawell 3380.

Submissions must be received by Monday 19 April 2004.

PETER BROOKS
 Chief Executive Officer

Planning and Environment Act 1987
GREATER DANDENONG
PLANNING SCHEME

Notice of Preparation of Amendment
 Amendment C49

The Greater Dandenong Council has prepared Amendment C49 to the Greater Dandenong Planning Scheme.

The land affected by the Amendment is:

- 4 Craven Street, Noble Park;
- 4–6 Joshua Close, Springvale South;
- portion of Greaves Reserve, Dandenong;
- portions of Mile Creek, Dandenong;
- portion of Fotheringham Reserve, Dandenong;
- portion of Alex Wilkie Nature Reserve, Keysborough;
- Coomoora Woodlands Flora and Fauna Reserve, Keysborough;

- 33 individual lots south of the Springvale Plaza, 792–806 Heatherton Road, Springvale South.

The Amendment proposes to correct mapping errors and rezone land.

You may inspect the Amendment, any documents that support the Amendment and the explanatory report about the Amendment at the following locations: at the office of the planning authority—The City of Greater Dandenong, 39 Clow Street, Dandenong; and at the Department of Sustainability and Environment, Planning Information Centre, Upper Plaza, Nauru House, 80 Collins Street, Melbourne.

This can be done during office hours and is free of charge.

Any person who may be affected by the Amendment may make a submission to the planning authority.

The closing date for submissions is 18 April 2004. A submission must be sent to: The Manager Strategic and Statutory Planning, City of Greater Dandenong, PO Box 200, Springvale, Vic. 3171.

Please be aware that copies of objections/submissions received may be made available to any person for the purpose of consideration as part of the planning process.

ANDREW McCULLOCH,
Manager Strategic
and Statutory Planning

Planning and Environment Act 1987

MOONEE VALLEY PLANNING SCHEME

Notice of Amendment to a Planning Scheme

Amendment C36

The City of Moonee Valley has prepared Amendment C36 to the Moonee Valley Planning Scheme.

The Amendment applies to land at 62–68 Smith Street, Kensington.

Specifically, the Amendment proposes to rezone three parcels of land, which contain an industrial building and two single storey dwellings, from an Industrial 3 zone to a Residential 1 zone; correct a mapping error by removing the Heritage Overlay HO 223 from the site at No. 64 Smith Street to the correct

location at No. 68 Smith Street, as identified in the Schedule to the Heritage Overlay; apply the Environmental Audit Overlay to land at No. 64 Smith Street, as required by the Victoria Planning Provisions when converting an industrial zone to any residential zone. This will ensure that the land is not contaminated when developed for future residential use.

A copy of the Amendment may be inspected at the following locations during office hours: City of Moonee Valley, Civic Centre, Kellaway Avenue, Moonee Ponds 3039; and Department of Sustainability & Environment, Planning Information Centre, Upper Plaza, Nauru House, 80 Collins Street, Melbourne.

Submissions about the Amendment must be sent to: Attention Catherine Hunichen, Senior Strategic Planner, City of Moonee Valley, PO Box 126, Moonee Ponds 3039 by 20 April 2004.

PETER BLACK
Chief Executive

Creditors, next-of-kin and others having claims against the estate of any of the undermentioned deceased persons are required to send particulars of their claims to State Trustees Limited, ABN 68 064 593 148, 168 Exhibition Street, Melbourne, Victoria 3000, the personal representative, on or before 21 May 2004 after which date State Trustees Limited may convey or distribute the assets having regard only to the claims of which State Trustees Limited then has notice.

CARROLL, Antoinette, late of Willows Retirement Village, 171 Jells Road, Wheelers Hill, home duties and who died on 16 December 2003.

GILES, Albert Alexander, late of 93 Western Avenue, Newborough, retired and who died on 2 December 2003.

ROBERTS, Kenneth George, late of Unit 19, 41 Craig Road, Cranbourne, Victoria 3977, retired and who died on 10 January 2004.

SIMS, Bernard Alexander, late of Unit 2, 66 Bruce Street, Preston, retired and who died on 21 January 2004.

Dated 12 March 2004

LAURIE TAYLOR
Estate Manager
State Trustees Limited

Creditors, next-of-kin and others having claims against the estate of any of the undermentioned deceased persons are required to send particulars of their claims to State Trustees Limited, ABN 68 064 593 148, 168 Exhibition Street, Melbourne, Victoria 3000, the personal representative, on or before 25 May 2004 after which date State Trustees Limited may convey or distribute the assets having regard only to the claims of which State Trustees Limited then has notice.

BRABENDER, John James, late of Unit 1, 35 Kent Road, Box Hill, Victoria 3128, retired, and who died on 24 February 2004.

HANSEN, Nora Josephine, formerly of 111 Patterson Road, Moorabbin, but late of Werribee Residential Aged Care, 16 Centre Avenue, Werribee, pensioner, and who died on 15 December 2003.

HARE, John Maxwell, late of Unit 17 Parkglen, Cheltenham Road, Keysborough, retired, and who died on 29 February 2004.

HINXMAN, Eric, late of Bellrise Aged Care, 1–11 Ferguson Street, Leopold, pensioner, and who died on 25 December 2003.

KATZ, Samuel, also known as Samuel Kacas, formerly of Unit 6, 247 Inkerman Street, St Kilda, Victoria 3182, but late of Villa O'Neill, 101 Lewisham Road, Prahran, Victoria 3181, retired, and who died on 3 March 2004.

LUNNON, Kenneth James, late of 14 Basil Street, Fawkner, Victoria, pensioner, and who died on 21 February 2004.

MILLAR, Caraline Marjorie, late of 37 Bardla Street, Heidelberg West, pensioner, and who died on 11 January 2004.

MILLS, Dulcie Fay, late of Unit 4, 293 Nepean Highway, Seaford, and who died on 16 February 2004.

SMITH, Gayle Roslyn, late of 13 Forest Road, Belgrave, Victoria 3160, manager, and who died on 3 January 2004.

TAYLOR, Jeffrey Michael, late of 97 Rowan Street, Bendigo, pensioner, and who died on 3 January 2004.

WILSON, Leonard, formerly of 14 Finlay Street, Frankston, but late of 9 Yarram Court, Frankston, and who died on 27 November 2003.

Dated 16 March 2004

LAURIE TAYLOR
Estate Manager
State Trustees Limited

Country Fire Authority Act 1958

VARIATION OF FIRE DANGER PERIOD

In pursuance of the powers conferred by Section 4 of the **Country Fire Authority Act 1958**, I, Neil Graeme Bibby, Chief Executive Officer of the Country Fire Authority, after consultation with the Secretary to the Department of Sustainability and Environment, hereby vary the declaration of the Fire Danger Periods previously published in the Government Gazette by declaring that such Fire Danger Periods shall end in respect of the undermentioned Municipal Districts of Municipalities or parts of Municipalities specified.

To terminate from 0100 hours 22 March 2004:

Rural City of Mildura; Rural City of Swan Hill; Buloke Shire Council (Northern Part): That part north of the Beulah — Birchip, Birchip — Wycheproof, Boort — Wycheproof Arterial Roads, excluding the road reserve and the urban townships of Birchip and Wycheproof; Yarriambiack Shire Council (Northern Part): That part north of the wire netting fence; Hindmarsh Shire Council (Northern Part): That part north of the wire netting fence.

N. BIBBY
Chief Executive Officer

Education Act 1958

NOTICE OF MAKING OF ORDER UNDER SECTION 13 AND ADMINISTRATIVE ARRANGEMENTS ORDER (NO. 180) 2002

An Order of the Minister for Education Services was made on 4 March 2004 under sections 13(4) and 13(11) of the **Education Act 1958** and Administrative Arrangements Order (No. 180) 2002 amending the constituting Order of Mooroolbark Primary School Council in respect of the membership of the school council.

JACINTA ALLAN
Minister for Education Services

Fisheries Act 1995**FURTHER QUOTA ORDER FOR THE
ABALONE FISHERY**

I, Bob Cameron, Minister for Agriculture, make the following Order under section 64A(1) of the **Fisheries Act 1995**:

1. This Order applies for the period commencing on 1 April 2004 and ending on 31 March 2005 ('the quota period').
2. The total allowable catch for the abalone fishery in the eastern abalone zone for the quota period is 488 tonnes of unshucked abalone.
3. The total allowable catch for the abalone fishery in the central abalone zone for the quota period is 617 tonnes of unshucked abalone.
4. The total allowable catch for the abalone fishery in the western abalone zone for the quota period is 254 tonnes of unshucked abalone.
5. An individual quota unit for the abalone fishery in the eastern abalone zone in the quota period is 1,061 kilograms of unshucked abalone.
6. An individual quota unit for the abalone fishery in the central abalone zone in the quota period is 908 kilograms of unshucked abalone.
7. An individual quota unit for the abalone fishery in the western abalone zone in the quota period is 908 kilograms of unshucked abalone.

This Order commences on 1 April 2004 and remains in force until 31 March 2005.

NOTE:

The total allowable catch and value of an individual quota unit set by this Order mean that the total number of individual quota units for the abalone fishery is 1,420. Rounded to the nearest whole number, this means that 460 individual quota units are allocated to the eastern zone, 680 individual quota units are allocated to the central zone and 280 individual quota units are allocated to the western zone.

Each holder of an Abalone Fishery Access Licence authorised to fish in the eastern zone is allocated 1/23 of the total number of individual quota units for that zone for a quota period. Therefore, each holder of an Abalone Fishery Access Licence authorised to fish in the eastern zone will be allocated 20 individual quota units.

Each holder of an Abalone Fishery Access Licence authorised to fish in the central zone is

allocated 1/34 of the total number of individual quota units for that zone for a quota period. Therefore, each holder of an Abalone Fishery Access Licence authorised to fish in the central zone will be allocated 20 individual quota units.

Each holder of an Abalone Fishery Access Licence authorised to fish in the western zone is allocated 1/14 of the total number of individual quota units for that zone for a quota period. Therefore, each holder of an Abalone Fishery Access Licence authorised to fish in the western zone will be allocated 20 individual quota units.

Dated 2 March 2004

BOB CAMERON, MP
Minister for Agriculture

Land Acquisition and Compensation Act 1986

FORM 7

S.21

Reg. 16

Notice of Acquisition

Compulsory Acquisition of Interest in Land

The Secretary to the Department of Infrastructure, declares that by this notice it acquires the following interest in the land described as part of Lot 3 on Plan of Subdivision 112014, Parish of Lyndhurst comprising 369 square metres and being land described in Certificate of Title Volume 10533 Folio 986, shown as Parcel 3 on Survey Plan 20724.

Interest Acquired: That of Remlin Pty Ltd and all other interests.

Published with the authority of the Secretary to the Department of Infrastructure.

Dated 18 March 2004

For and on behalf of the Secretary
to the Department of Infrastructure:

ALAN BULL,
Property Acquisition Manager,
Roads Corporation.

Land Acquisition and Compensation Act 1986

FORM 7

S.21

Reg. 16

Notice of Acquisition

Compulsory Acquisition of Interest in Land

The Secretary to the Department of Infrastructure, declares that by this notice it acquires the following interest in the land described as part of Lot 4 on Plan of Subdivision 112014, Parish of Lyndhurst comprising 744 square metres and being land described in

Certificate of Title Volume 9078 Folio 225, shown as Parcel 2 on Survey Plan 20724.

Interest Acquired: That of D'Anchise Pty Ltd (as lessor) and Pilspack Pty Ltd (as lessee) and all other interests.

Published with the authority of the Secretary to the Department of Infrastructure.

Dated 18 March 2004

For and on behalf of the Secretary
to the Department of Infrastructure:
ALAN BULL,
Property Acquisition Manager,
Roads Corporation.

square metres and being land described in Certificate of Title Volume 10533 Folio 986, shown as Parcel 3 on Survey Plan 20724.

Interest Acquired: That of Mina Helen Annie O'Shea and all other interests.

Published with the authority of the Secretary to the Department of Infrastructure.

Dated 18 March 2004

For and on behalf of the Secretary
to the Department of Infrastructure:
ALAN BULL,
Property Acquisition Manager,
Roads Corporation.

Land Acquisition and Compensation Act 1986

FORM 7 S.21
Reg. 16

Notice of Acquisition

Compulsory Acquisition of Interest in Land

The Secretary to the Department of Infrastructure, declares that by this notice it acquires the following interest in the land described as part of Lot 1 on Plan of Subdivision 219129R, Parish of Lyndhurst comprising 35 square metres and being land described in Certificate of Title Volume 9953 Folio 373, shown as Parcel 5 on Survey Plan 20724.

Interest Acquired: That of Gotille Pty Ltd (as lessor) and Rose Tulett (as lessee) and all other interests.

Published with the authority of the Secretary to the Department of Infrastructure.

Dated 18 March 2004

For and on behalf of the Secretary
to the Department of Infrastructure:
ALAN BULL,
Property Acquisition Manager,
Roads Corporation.

Land Acquisition and Compensation Act 1986

FORM 7 S.21
Reg. 16

Notice of Acquisition

Compulsory Acquisition of Interest in Land

The Secretary to the Department of Infrastructure, declares that by this notice it acquires the following interest in the land described as part of Lot S2 on Plan of Subdivision 439261X, Parish of Lyndhurst, comprising 238 square metres and being land described in Certificate of Title Volume 10630 Folio 018, shown as Parcel 4 on Survey Plan 20724.

Interest Acquired: That of J G & F L Philip, J R & R R Philip and all other interests.

Published with the authority of the Secretary to the Department of Infrastructure.

Dated 18 March 2004

For and on behalf of the Secretary
to the Department of Infrastructure:
ALAN BULL,
Property Acquisition Manager,
Roads Corporation.

Land Acquisition and Compensation Act 1986

FORM 7 S.21
Reg. 16

Notice of Acquisition

Compulsory Acquisition of Interest in Land

The Secretary to the Department of Infrastructure, declares that by this notice it acquires the following interest in the land described as part of Lot 3 on Plan of Subdivision 112014, Parish of Lyndhurst comprising 369

Land Acquisition and Compensation Act 1986

FORM 7 S.21
Reg. 16

Notice of Acquisition

Compulsory Acquisition of Interest in Land

The Secretary to the Department of Infrastructure, declares that by this notice it acquires the following interest in the land described as part of Lot 5 on Plan of Subdivision 112014, Parish of Lyndhurst comprising 1105

square metres and being land described in Certificate of Title Volume 9078 Folio 226, shown as Parcel 1 on Survey Plan 20724.

Interest Acquired: That of Colin John Guest and Valma Joy Guest (as purchaser) and M & V Brown Pty Ltd (as registered proprietor), and all other interests.

Published with the authority of the Secretary to the Department of Infrastructure.

Dated 18 March 2004

For and on behalf of the Secretary
to the Department of Infrastructure:
ALAN BULL,
Property Acquisition Manager,
Roads Corporation.

Land Acquisition and Compensation Act 1986

FORM 7 S.21
Reg. 16

Notice of Acquisition

Compulsory Acquisition of Interest in Land

The Secretary to the Department of Infrastructure declares that by this notice it acquires the following interest in the land described as part of an undivided share in the common property on Strata Plan 029590L, Parish of Dandenong comprising 900 square metres (approximately) and being land described in Certificate of Title Volume 9847 Folio 154, shown as Parcel 1252 on Survey Plan 20363A.

Interest Acquired: That of Nigro Enterprises Pty Ltd and all other interests.

Published with the authority of the Secretary to the Department of Infrastructure.

Dated 18 March 2004

For and on behalf of the Secretary
to the Department of Infrastructure:
ALAN BULL,
Property Acquisition Manager,
Property Services, Roads Corporation.

Land Acquisition and Compensation Act 1986

FORM 7 S.21
Reg. 16

Notice of Acquisition

Compulsory Acquisition of Interest in Land

The Secretary to the Department of Infrastructure declares that by this notice it

acquires the following interest in the land described as part of an undivided share in the common property on Strata Plan 029590L, Parish of Dandenong comprising 900 square metres (approximately) and being land described in Certificate of Title Volume 9847 Folio 152, shown as Parcel 1252 on Survey Plan 20363A.

Interest Acquired: That of Ranaf Pty Ltd and Sankate Park Pty Ltd (as Registered Proprietors) and Pinky's Pizza Ribs on the Run Pty Ltd (as Lessee) and all other interests.

Published with the authority of the Secretary to the Department of Infrastructure.

Dated 18 March 2004

For and on behalf of the Secretary
to the Department of Infrastructure:
ALAN BULL,
Property Acquisition Manager,
Property Services, Roads Corporation.

Land Acquisition and Compensation Act 1986

FORM 7 S.21
Reg. 16

Notice of Acquisition

Compulsory Acquisition of Interest in Land

The Secretary to the Department of Infrastructure declares that by this notice it acquires the following interest in the land described as part of a Reserve for Drainage Purposes on Plans of Subdivision 206207V and 204564F, Parish of Lyndhurst comprising 66 square metres and being land described in Certificate of Title Volume 9746 Folio 863 and Certificate of Title Volume 9719 Folio 746, shown as Parcels 1737 and 1736 on Survey Plan 20331A.

Interest Acquired: That of John Colin Maxwell Tresize & Monica Ann Tresize and all other interests.

Published with the authority of the Secretary to the Department of Infrastructure.

Dated 18 March 2004

For and on behalf of the Secretary
to the Department of Infrastructure:
ALAN BULL,
Property Acquisition Manager,
Property Services, Roads Corporation.

Land Acquisition and Compensation Act 1986

FORM 7

S.21
Reg. 16

Notice of Acquisition

Compulsory Acquisition of Interest in Land

The Roads Corporation (VicRoads), declares that by this notice it acquires the following interest in the land described as part of Crown Allotment 13, Crown Section 107, in the town of Geelong, Parish of Corio comprising 40 square metres and being land described in Crown Grant Volume 3288 Folio 461, shown as Parcel 1 on Survey Plan 20646A.

Interest Acquired: That of Alver Pty Ltd and all other interests.

Published with the authority of VicRoads.

Dated: 18 March 2004.

For and on behalf of the Secretary
to the Department of VicRoads:
BERNARD TOULET,
Manager Property Services Department

Local Government Act 1989

SOUTHERN GRAMPIANS
SHIRE COUNCIL

Notice of Election

The date for the election under section 38(1) of the **Local Government Act 1989** (the Act) to fill the extraordinary vacancy of 23 February 2004 for the Southern Grampians Shire Council is fixed in accordance with section 38(1A) of the Act to be 29 May 2004.

CANDY BROAD MLC
Minister for Local Government

Nurses Act 1993

RE: RODERICK MCNEIL JACKSON,
ID 136956, REGISTERED IN DIVISION 1

At its meeting on 10 March 2004, the Nurses Board of Victoria considered a complaint concerning Mr Jackson's professional conduct and ability to practise.

The Board initiated a preliminary investigation into his professional conduct and determined, pursuant to section 25 of the **Nurses Act 1993** that his registration as a nurse in division 1 be suspended, effective from 4.45 pm on Wednesday 10 March 2004, until any hearing into the matter is completed

LOUISE MILNE-ROCH
Chief Executive Officer

Geographic Place Names Act 1998

CORRIGENDUM

In the Victoria Government Gazette No. G11, 11 March 2004, page 544, under Registration of Amendment of Geographic Names, the place name of Tallangatta should be omitted.

Office of the Registrar of Geographic Names

c/- **LAND VICTORIA**
Level 15, Marland House,
570 Bourke Street,
MELBOURNE

JOHN E. TULLOCH
Registrar of Geographic Names

Geographic Place Names Act 1998**REGISTRATION OF AMENDMENT OF GEOGRAPHIC NAMES**

The Registrar of Geographic Names hereby gives notice of the registration of amendment of the undermentioned place names.

File No.	Place Name	Proposer & Location
GPN 589	From Seaford Reserve to R F Miles Recreation Reserve.	Frankston City Council. Located in Seaford Road, Seaford.
LA/12/0035	Brimboal, Dunrobin.	Glenelg Shire Council. As on version 4.2 of the plan showing the town and rural district names and boundaries within the municipality. Copies of this plan may be inspected at the municipal offices or at the office of the Registrar of Geographic Names.
LA/12/0058	Bungal, Greendale, Mount Wallace, Myrmiong	Moorabool Shire Council. As on version 4.3 of the plan showing the town and rural district names and boundaries within the municipality. Copies of this plan may be inspected at the municipal offices or at the office of the Registrar of Geographic Names.
LA/12/0072	Avenel, Balmattum, Boho, Boho South, Creek Junction, Creightons Creek, Earlston, Euroa, Gooram, Kelvin View, Kithbrook, Longwood, Miepoll, Moglonemby, Molka, Nagambie, Ruffy, Sheans Creek, Strathbogie, Tarcombe, Upotipotpon, Violet Town.	Strathbogie Shire Council. As on version 4.2 of the plan showing the town and rural district names and boundaries within the municipality. Copies of this plan may be inspected at the municipal offices or at the office of the Registrar of Geographic Names.
LA/12/0076	Bullioh, Granya, Talgarno	Towong Shire Council. As on version 4.2 of the plan showing the town and rural district names and boundaries within the municipality. Copies of this plan may be inspected at the municipal offices or at the office of the Registrar of Geographic Names.

Office of the Registrar of Geographic Names

c/- **LAND VICTORIA**
15th Floor,
570 Bourke Street,
MELBOURNE 3000

JOHN E. TULLOCH
Registrar of Geographic Names

Geographic Place Names Act 1998

NOTICE OF REGISTRATION OF GEOGRAPHIC NAMES

The Registrar of Geographic Names hereby gives notice of the registration of undermentioned place names.

File No.	Place Name	Proposer & Location
GPN 334	John Flynn Memorial Reserve	East Gippsland Shire Council. Located east of the Bruthen–Buchan Road in Buchan.
GPN 590	Point Leschenault	Parks Victoria. Located at Barge Landing on French Island.
LA/12/0035	Wando Bridge	Glenelg Shire Council. As on version 4.2 of the plan showing the town and rural district names and boundaries within the municipality. Copies of this plan may be inspected at the municipal offices or at the office of the Registrar of Geographic Names.
LA/12/0058	Korobeit	Moorabool Shire Council. As on version 4.3 of the plan showing the town and rural district names and boundaries within the municipality. Copies of this plan may be inspected at the municipal offices or at the office of the Registrar of Geographic Names.
LA/12/0072	Baddaginnie, Pranjip, Riggs Creek, Upton Hill.	Strathbogie Shire Council. As on version 4.2 of the plan showing the town and rural district names and boundaries within the municipality. Copies of this plan may be inspected at the municipal offices or at the office of the Registrar of Geographic Names.

Office of the Registrar of Geographic Names

c/- **LAND VICTORIA**

15th Floor,

570 Bourke Street,

MELBOURNE 3000

JOHN E. TULLOCH
Registrar of Geographic Names

Private Agents Act 1966

**NOTICE OF RECEIPT OF APPLICATION FOR COMMERCIAL AGENT'S
SUB-AGENT'S LICENCE UNDER THE PROVISIONS OF THE
PRIVATE AGENTS ACT 1966**

I, the undersigned, being the Registrar of the Magistrates' Court at Dandenong hereby give notice that application, as under, has been lodged for hearing by the said Court on the date specified.

Any person desiring to object to any of such application must—

- (a) lodge with me a notice in the prescribed form of his objection and of the grounds thereof;
- (b) cause a copy of such notice to be served personally or by post upon the applicant at least three days before the hearing of the application; and
- (c) send or deliver
 - (i) where the objection is not made by the officer in charge of the police district in which the Court is situated—a copy of the notice to such officer; and
 - (ii) where the objection is not made by the Registrar or Deputy Registrar—a copy to the Registrar.

<i>Full Name of Applicant or in the case of a Firm or Corporation, of the Nominee</i>	<i>Place of Abode of Applicant or Nominee</i>	<i>Name of Firm or Corporation</i>	<i>Address for Registration</i>	<i>Type of Licence</i>	<i>Date of Hearing of Application</i>
Robert Edwards	5 Cherry Road, Macclesfield Victoria	Edwards Debtor Management Services P/L	5 Cherry Road, Macclesfield	Commercial Agent's Licence	06.04.04 at 10.00 am

Dated at Dandenong 9 March 2004

KEITH TURNER
Registrar of the
Magistrates' Court of Victoria

Casino Control Act 1991—section 60(1)
CASINO RULES NOTICE NO. 7 OF 2004

Rules of the Game—Baccarat

By this notice, the Victorian Casino and Gaming Authority **amends** the Rules in respect of the game “Baccarat”¹ as set out in the Schedule.

This notice operates with effect from 4.00am on Friday 19 March 2004.

Dated 15 March 2004

PETER COHEN

Acting Director of Gaming and Betting

Acting Director of Casino Surveillance

Schedule

1. For rule 4.1.1(a), **substitute** the following rule—
 - (a) Prior to the cards being used for play;
2. For rule 6.4 **substitute** the following rule—
 - 6.4 Until a decision and settlement has been made in respect of any wager, no wager may be handled, placed, increased or withdrawn after the first card of the coup has been dealt except as authorised under the conditions of rule 11.10.
3. For rule 11.10.1, **substitute** the following rule—
 - 11.10.1 Where any one or more of the first four cards of the initial deal have been drawn from the dealing shoe and none have been exposed, a Casino Supervisor may permit players to:
 - (a) Change the position of their wager; and/or
 - (b) Alter the amount of their initial wager/s; or
 - (c) Place a new wager/s; or
 - (d) Withdraw their wagers
4. After rule 11.10.1 **insert** the following rule—
 - 11.10.2 Where all players withdraw their wagers the hand may be completed by playing a Dummy Coup.

¹ The full set of Rules for the game of Baccarat was most recently approved by the Victorian Casino and Gaming Authority by notice published in the Victoria Government Gazette on 7 August 2002 (S137). The rules have subsequently been amended by—

- Casino Rules Notice No. 36 of 2002, published on 5 December 2002 (G49).
-

Casino Control Act 1991—section 60(1)
CASINO RULES NOTICE NO. 8 OF 2004

Rules of the Game—Blackjack

By this notice, the Victorian Casino and Gaming Authority **amends** the Rules in respect of the game “Blackjack”¹ as set out in the Schedule.

This notice operates with effect from 4.00 am on Friday 19 March 2004.

Dated 15 March 2004

PETER COHEN

Acting Director of Gaming and Betting

Acting Director of Casino Surveillance

Schedule

1. In rule 1.1 **insert** the following definition—
“**Additional Wager**” means a wager that may be made further to a player’s original Blackjack, Crown Blackjack or Crown Pontoon wager. For Example: Pontoon Pandemonium, Perfect Pairs, Crown Suits or Magnificent Sevens wagers.
2. **Re-number** the following rules so that—
rule 9.5 becomes rule 9.6;
rule 9.6 becomes rule 9.7;
rule 9.6.1 becomes rule 9.7.1;
rule 9.6.2 becomes rule 9.7.2;
rule 9.7 becomes rule 9.8;
rule 9.8 becomes rule 9.9;
rule 9.9 becomes rule 9.10;
rule 9.10 becomes rule 9.11;
rule 9.11 becomes rule 9.12;
rule 9.12 becomes rule 9.13;
rule 9.13 becomes rule 9.14;
rule 9.13.1 becomes rule 9.14.1;
rule 9.13.2 becomes rule 9.14.2; and
rule 9.13.3 becomes rule 9.14.3.
3. For rule 9.4 **substitute** the following rules —
 - 9.4 If in a round of play, despite no wagers being placed, the Dealer deals one or more cards to one or more betting areas, the Game Supervisor will declare the round of play void and instruct the Dealer to burn the card/s dealt in excess from the dealing shoe.
 - 9.5 If after the initial deal, and prior to:
 - (a) Any interim settlement of winning wagers including the payment of winning additional wagers as defined in rule 1.1; or

¹ The full set of Rules for the game of Blackjack was most recently approved by the Victorian Casino and Gaming Authority by notice published in the Victoria Government Gazette on 5 February 2003 (S18). The rules have subsequently been amended by—

- Casino Rules Notice No. 10 of 2003 published on 22 May 2003 (G21);
- Casino Rules Notice No. 13 of 2003 published on 10 June 2003 (G28);
- Casino Rules Notice No. 3 of 2004 published on 12 February 2004 (G7); and
- Casino Rules Notice No. 6 of 2004 published on 17 March 2004 (S65).

- (b) Any cards being drawn in the subsequent deal, where no interim settlement of winning wagers is required;
an error of card placement has occurred, the Game Supervisor (or above) may reconstruct the hand. The player/s will be given the option to retract their wager/s from the betting area before a full reconstruction takes place.
4. For rules 11.5.2 and 11.5.3 **substitute** the following rules—
- 11.5.2 A player may only place a Pontoon Pandemonium wager if he/she has already placed a Crown Pontoon wager. The Pontoon Pandemonium wager must be placed in the betting area provided for Pontoon Pandemonium wagers corresponding to the area where the player has placed his/her Crown Pontoon wager.
- 11.5.3 A player may wager on more than one Crown Pontoon betting area and will be entitled to place a Pontoon Pandemonium wager for each Crown Pontoon wager in each corresponding betting area provided for Pontoon Pandemonium wagers.
5. For rules 13.5.2 and 13.5.3 **substitute** the following rules—
- 13.5.2 A player may only place a Magnificent Sevens wager if he/she has already placed a Blackjack or Crown Blackjack wager. The Magnificent Sevens wager must be placed in the betting area provided for Magnificent Sevens wagers corresponding to the area where the player has placed his/her Blackjack or Crown Blackjack wager.
- 13.5.3 A player may wager on more than one betting area and will be entitled to place a Magnificent Sevens wager for each original Blackjack or Crown Blackjack wager placed in each corresponding betting area provided for Magnificent Sevens wagers.
6. For rules 16.4.2 and 16.4.3 **substitute** the following rules —
- 16.4.2 A player may place one Crown Suits wager for each valid Blackjack, Crown Pontoon or Crown Blackjack wager that he/she has placed. The Crown Suits wager must be placed in the betting area provided for Crown Suits wagers corresponding to the area where the player has placed his/her Blackjack, Crown Pontoon or Crown Blackjack wager.
- 16.4.3 A player may wager on more than one Blackjack, Crown Pontoon or Crown Blackjack betting area and will be entitled to place one Crown Suits wager for each valid Blackjack, Crown Pontoon or Crown Blackjack wager in each corresponding betting area provided for Crown Suits wagers.
-

AGREEMENT FOR THE EXHIBITION STREET EXTENSION PROJECT

Notice under Schedule 1 of the Agreement for the Exhibition Street Extension Project between the Crown in right of the State of Victoria and City Link Extension Pty Limited (the "ESEP Deed").

City Link Extension Pty Limited (ABN 40 082 058 615) ("Cleppo") gives notice of the following Charge Tolls for the Exhibition Street Extension:

Charge Tolls (\$/vehicle)

Category of Vehicle	Car	Light Commercial Vehicle	Heavy Commercial Vehicle	Motor Cycle
Tollable Section				
Exhibition Street Extension	0.84	1.34	1.59	0.42

Cleppo intends that these Charge Tolls will first apply in the quarter ending 30 June 2004.

Capitalised terms in this notice that are defined in the ESEP Deed have the same meaning as given by the ESEP Deed.

P. G. B. O'SHEA
 Company Secretary
 City Link Extension Pty Limited
 ABN 40 082 058 615

G R PHILLIPS
 Director
 City Link Extension Pty Limited
 ABN 40 082 058 615

AGREEMENT FOR THE MELBOURNE CITY LINK

Notice under Schedule 3 of the Agreement for the Melbourne City Link between the Crown in right of the State of Victoria, CityLink Melbourne Limited and Transurban Infrastructure Management Limited (the "Concession Deed").

CityLink Melbourne Limited (ABN 65 070 810 678) ("CityLink Melbourne") gives notice of the following Charge Tolls, Maximum Charge Tolls, Day Tolls, Taxi Tolls and Taxi Day Tolls for the Melbourne City Link:

Charge Tolls (\$/vehicle)

Category of Vehicle Tollable Section	Car	Light Commercial Vehicle	Heavy Commercial Vehicle	Motor Cycle
Tullamarine Freeway Upgrade, between Moreland Road and Brunswick Road	1.34	2.15	2.55	0.67
Western Link Section 1, between Racecourse Road and Dynon Road	1.34	2.15	2.55	0.67
Western Link Section 2, between Footscray Road and West Gate Freeway	1.68	2.68	3.19	0.84
Domain Tunnel and that part of the Southern Link leading into that Tunnel between the eastern portal of that Tunnel and Punt Road, other than that part of Southern Link Section 1:				
(a) between Punt Road and the exit to Boulton Parade; and				
(b) comprising Boulton Parade	1.68	2.68	3.19	0.84
Burnley Tunnel and that part of the Southern Link leading out of that Tunnel between the eastern portal of that Tunnel and Burnley Street	3.02	4.83	5.74	1.51
Southern Link Section 1, between Burnley Street and Punt Road and including that part of Southern Link Section 1:				
(a) between Punt Road and the exit to Boulton Parade; and				
(b) comprising Boulton Parade	1.34	2.15	2.55	0.67
Southern Link Section 5, between Punt Road and Burnley Street other than that part of the Southern Link leading out of the Burnley Tunnel between the eastern portal of that Tunnel and Burnley Street	1.34	2.15	2.55	0.67
Southern Link Section 1, between Glenferrie Road and Burnley Street	1.34	2.15	2.55	0.67
Southern Link Section 5, between Burnley Street and Glenferrie Road	1.34	2.15	2.55	0.67

Category of Vehicle Tollable Section	Car	Light Commercial Vehicle	Heavy Commercial Vehicle	Motor Cycle
Southern Link Section 1, between Punt Road and Swan Street Intersection, other than: (a) that part of Southern Link Section 1: (i) between Punt Road and the exit to Boulton Parade; and (ii) comprising Boulton Parade; and (b) that part of the Southern Link leading into the Domain Tunnel between the eastern portal of that Tunnel and Punt Road	0.84	1.34	1.59	0.42
Southern Link Section 5, between Swan Street Intersection and Punt Road	0.84	1.34	1.59	0.42

Notes:

1. When travelling on Southern Link Section 1 between Burnley Street and Punt Road and then onto Batman Avenue, the Tollable Sections may be combined for the purposes of levying Tolls.
2. When travelling on Southern Link Section 1 and into the Domain Tunnel, the Tollable Sections may be combined for the purposes of levying Tolls.
3. A reference in the description of a Tollable Section to a part of the Southern Link between a particular street or road and Burnley Street, includes that part of the Southern Link between that particular street or road and where Burnley Street would cross the Southern Link if Burnley Street continued in a straight southerly direction from its southernmost extremity.
4. In this table:
“Boulton Parade” includes the off-ramp connecting the rest of the Southern Link to Boulton Parade;
“Burnley Tunnel” means the eastbound tunnel between Sturt Street and Burnley Street;
“Domain Tunnel” means the westbound tunnel between Punt Road and Sturt Street; and
“Swan Street Intersection” means the intersection between Swan Street and Batman Avenue.

Maximum Charge Tolls (\$/vehicle)

Category of Vehicle	Car	Light Commercial Vehicle	Heavy Commercial Vehicle	Motor Cycle
Trips where the passage of the Vehicle on the last Tollable Section comprising the Trip before exiting the Link occurs between 6.00 am and 8.00 pm	5.03	6.71	6.71	2.52
Trips where the passage of the Vehicle on the last Tollable Section comprising the Trip before exiting the Link occurs between 8.00 pm and 6.00 am	5.03	5.03	5.03	2.52

Day Tolls (\$/vehicle)

Category of Vehicle	Car	Light Commercial Vehicle	Heavy Commercial Vehicle	Motor Cycle
Day Toll	9.65	15.40	18.30	4.80

Taxi Tolls (\$/Taxi)

Trip	Taxi Toll
Trips involving use of any or all of the Tollable Sections which comprise the Western Link* and no other Tollable Sections	2.20
Trips involving use of any or all of the Tollable Sections which comprise the Southern Link** and no other Tollable Sections	2.20
Trips involving use of Tollable Sections which comprise both the Western Link* and the Southern Link**	3.85

* The Western Link comprises the following three Tollable Sections:

1. Tullamarine Freeway Upgrade, between Moreland Road and Brunswick Road.
2. Western Link Section 1, between Racecourse Road and Dynon Road.
3. Western Link Section 2, between Footscray Road and West Gate Freeway.

** The Southern Link comprises the following eight Tollable Sections:

1. Domain Tunnel and that part of the Southern Link leading into that Tunnel between the eastern portal of that Tunnel and Punt Road, other than that part of Southern Link Section 1:
 - (a) between Punt Road and the exit to Boulton Parade; and
 - (b) comprising Boulton Parade.
2. Southern Link Section 1, between Burnley Street and Punt Road and including that part of Southern Link Section 1:
 - (a) between Punt Road and the exit to Boulton Parade; and
 - (b) comprising Boulton Parade.
3. Southern Link Section 5, between Punt Road and Burnley Street other than that part of the Southern Link leading out of the Burnley Tunnel between the eastern portal of that Tunnel and Burnley Street.
4. Burnley Tunnel and that part of the Southern Link leading out of that Tunnel between the eastern portal of that Tunnel and Burnley Street.
5. Southern Link Section 1, between Glenferrie Road and Burnley Street.
6. Southern Link Section 5, between Burnley Street and Glenferrie Road.
7. Southern Link Section 1, between Punt Road and Swan Street Intersection, other than:

- (a) that part of Southern Link Section 1:
 - (i) between Punt Road and the exit to Boulton Parade; and
 - (ii) comprising Boulton Parade; and
 - (b) that part of the Southern Link leading into the Domain Tunnel between the eastern portal of that Tunnel and Punt Road.
8. Southern Link Section 5, between Swan Street Intersection and Punt Road.

Taxi Day Tolls (\$/Taxi)

Taxi	Taxi Day toll
Metropolitan Taxi	7.70
A Taxi not being a Metropolitan Taxi	5.50

CityLink Melbourne intends that each Charge Toll, Maximum Charge Toll, Day Toll, Taxi Toll and Taxi Day Toll specified above will first apply in the quarter ending 30 June 2004.

Capitalised terms in this notice that are defined in the Concession Deed have the same meaning as given by the Concession Deed.

P. G. B. O'SHEA
Company Secretary
CityLink Melbourne Limited
(ABN 65 070 810 678)

G. R. PHILLIPS
Director
CityLink Melbourne Limited
(ABN 65 070 810 678)

AGREEMENT FOR THE MELBOURNE CITY LINK AND AGREEMENT FOR THE
EXHIBITION STREET EXTENSION PROJECT

Notice under Schedule 4 of the Agreement for Integrating and Facilitating the Project and the Exhibition Street Extension Project between the Crown in right of the State of Victoria, CityLink Melbourne Limited, Transurban Infrastructure Management Limited and City Link Extension Pty Limited (the "IFA") (as substituted for (and as if incorporated in lieu of) Schedule 3 of the Agreement for the Melbourne City Link between the Crown in right of the State of Victoria, CityLink Melbourne Limited and Transurban Infrastructure Management Limited (the "Concession Deed") and Schedule 1 of the Agreement for the Exhibition Street Extension Project between the Crown in right of the State of Victoria and City Link Extension Pty Limited ("the ESEP Deed")).

CityLink Melbourne Limited (ABN 65 070 810 678) (for itself and as agent of City Link Extension Pty Limited (ABN 40 082 058 615)) ("CityLink Melbourne") gives notice of the following Charge Tolls, Maximum Charge Tolls, Day Tolls, Taxi Tolls and Taxi Day Tolls for the Melbourne City Link and the Exhibition Street Extension:

Schedule of Charge Tolls and Maximum Charge Tolls**Charge Tolls (\$/vehicle)**

Category of Vehicle Tollable Section	Car	Light Commercial Vehicle	Heavy Commercial Vehicle	Motor Cycle
Tullamarine Freeway Upgrade, between Moreland Road and Brunswick Road	1.34	2.15	2.55	0.67
Western Link Section 1, between Racecourse Road and Dynon Road	1.34	2.15	2.55	0.67
Western Link Section 2, between Footscray Road and West Gate Freeway	1.68	2.68	3.19	0.84
Domain Tunnel and that part of the Southern Link leading into that Tunnel between the eastern portal of that Tunnel and Punt Road, other than that part of Southern Link Section 1:				
(a) between Punt Road and the exit to Boulton Parade; and				
(b) comprising Boulton Parade	1.68	2.68	3.19	0.84
Burnley Tunnel and that part of the Southern Link leading out of that Tunnel between the eastern portal of that Tunnel and Burnley Street	3.02	4.83	5.74	1.51
Southern Link Section 1, between Burnley Street and Punt Road and including that part of Southern Link Section 1:				
(a) between Punt Road and the exit to Boulton Parade; and				
(b) comprising Boulton Parade	1.34	2.15	2.55	0.67
Southern Link Section 5, between Punt Road and Burnley Street other than that part of the Southern Link leading out of the Burnley Tunnel between the eastern portal of that Tunnel and Burnley Street	1.34	2.15	2.55	0.67
Southern Link Section 1, between Glenferrie Road and Burnley Street	1.34	2.15	2.55	0.67
Southern Link Section 5, between Burnley Street and Glenferrie Road	1.34	2.15	2.55	0.67
Exhibition Street Extension	0.84	1.34	1.59	0.42

Category of Vehicle Tollable Section	Car	Light Commercial Vehicle	Heavy Commercial Vehicle	Motor Cycle
Southern Link Section 1, between Punt Road and Swan Street Intersection, other than: (a) that part of Southern Link Section 1: (i) between Punt Road and the exit to Boulton Parade; and (ii) comprising Boulton Parade; and (b) that part of the Southern Link leading into the Domain Tunnel between the eastern portal of that Tunnel and Punt Road	0.84	1.34	1.59	0.42
Southern Link Section 5, between Swan Street Intersection and Punt Road	0.84	1.34	1.59	0.42

Notes:

- When travelling on Southern Link Section 1 between Burnley Street and Punt Road and then onto Batman Avenue, the Tollable Sections may be combined for the purposes of levying Tolls.
- When travelling on Southern Link Section 1 and into the Domain Tunnel, the Tollable Sections may be combined for the purposes of levying Tolls.
- A reference in the description of a Tollable Section to a part of the Southern Link between a particular street or road and Burnley Street, includes that part of the Southern Link between that particular street or road and where Burnley Street would cross the Southern Link if Burnley Street continued in a straight southerly direction from its southernmost extremity.
- In this table:
“Boulton Parade” includes the off-ramp connecting the rest of the Southern Link to Boulton Parade;
“Burnley Tunnel” means the eastbound tunnel between Sturt Street and Burnley Street;
“Domain Tunnel” means the westbound tunnel between Punt Road and Sturt Street; and
“Swan Street Intersection” means the intersection between Swan Street and Batman Avenue.

Maximum Charge Tolls (\$/vehicle)

Category of Vehicle	Car	Light Commercial Vehicle	Heavy Commercial Vehicle	Motor Cycle
Trips where the passage of the Vehicle on the last Tollable Section comprising the Trip before exiting the Total Link occurs between 6.00 am and 8.00 pm	5.03	6.71	6.71	2.52
Trips where the passage of the Vehicle on the last Tollable Section comprising the Trip before exiting the Total Link occurs between 8.00 pm and 6.00 am	5.03	5.03	5.03	2.52

Day Tolls (\$/vehicle)

Category of Vehicle	Car	Light Commercial Vehicle	Heavy Commercial Vehicle	Motor Cycle
Day Toll	9.65	15.40	18.30	4.80

Tolls (\$/Taxi)

Trip	Taxi Toll
Trips involving use of any or all of the Tollable Sections which comprise the Western Link* and no other Tollable Sections	2.20
Trips involving use of any or all of the Tollable Sections which comprise the Southern Link** and/or Exhibition Street Extension*** and no other Tollable Sections	2.20
Trips involving use of Tollable Sections which comprise both the Western Link* and either or both of the Southern Link** and the Exhibition Street Extension***	3.85

* The Western Link comprises the following three Tollable Sections:

1. Tullamarine Freeway Upgrade, between Moreland Road and Brunswick Road.
2. Western Link Section 1, between Racecourse Road and Dynon Road.
3. Western Link Section 2, between Footscray Road and West Gate Freeway.

** The Southern Link comprises the following eight Tollable Sections:

1. Domain Tunnel and that part of the Southern Link leading into that Tunnel between the eastern portal of that Tunnel and Punt Road, other than that part of Southern Link Section 1:
 - (a) between Punt Road and the exit to Boulton Parade; and
 - (b) comprising Boulton Parade.
2. Southern Link Section 1, between Burnley Street and Punt Road and including that part of Southern Link Section 1:
 - (a) between Punt Road and the exit to Boulton Parade; and
 - (b) comprising Boulton Parade.
3. Southern Link Section 5, between Punt Road and Burnley Street other than that part of the Southern Link leading out of the Burnley Tunnel between the eastern portal of that Tunnel and Burnley Street.
4. Burnley Tunnel and that part of the Southern Link leading out of that Tunnel between the eastern portal of that Tunnel and Burnley Street.
5. Southern Link Section 1, between Glenferrie Road and Burnley Street.
6. Southern Link Section 5, between Burnley Street and Glenferrie Road.

7. Southern Link Section 1, between Punt Road and Swan Street Intersection, other than:
- (a) that part of Southern Link Section 1:
 - (i) between Punt Road and the exit to Boulton Parade; and
 - (ii) comprising Boulton Parade; and
 - (b) that part of the Southern Link leading into the Domain Tunnel between the eastern portal of that Tunnel and Punt Road.
8. Southern Link Section 5, between Swan Street Intersection and Punt Road.
- *** The Exhibition Street Extension comprises the following Tollable Section:
1. Exhibition Street Extension.

Taxi Day Tolls (\$/Taxi)

Taxi	Taxi Day toll
Metropolitan Taxi	7.70
A Taxi not being a Metropolitan Taxi	5.50

CityLink Melbourne intends that each Charge Toll, Maximum Charge Toll, Day Toll, Taxi Toll and Taxi Day Toll specified above will first apply in the quarter ending 30 June 2004.

Capitalised terms in this notice that are defined in:

- (a) the Concession Deed have, subject to paragraph (b), that meaning in this notice;
- (b) the ESEP Deed have that meaning in this notice, but only to the extent that the provision applies to the ESEP Deed,

subject to the provisions of the IFA.

P. G. B. O'SHEA
 Company Secretary
 CityLink Melbourne Limited
 (ABN 65 070 810 678)

G. R. PHILLIPS
 Director
 CityLink Melbourne Limited
 (ABN 65 070 810 678)

Environment Effects Act 1978

NOTICE UNDER SECTION 3(1)

The Minister for Planning, being satisfied that works proposed in relation to the Geelong Bypass (Section 3), could reasonably be considered to have or capable of having a significant effect on the environment, has declared the works as public works to which the **Environment Effects Act 1978** applies.

Copies of the decision can be inspected at the offices of the Department of Sustainability and Environment, Level 20, Nauru House, 80 Collins Melbourne.

PAUL JEROME,
Deputy Secretary
Built Environment
Department of Sustainability
and Environment

Planning and Environment Act 1987

CARDINIA PLANNING SCHEME

Notice of Approval of Amendment

Amendment C13 (Part 2)

The Minister for Planning has approved Amendment C13 (Part 2) to the Cardinia Planning Scheme.

The Amendment comes into operation on the date this notice is published in the Government Gazette.

The Amendment rezones land at Lot 16, LP4229, Red Road, Gembrook, Crown Allotments 32, 34 and 35 (part), Parish of Gembrook, Blackwood Lane, and Crown Allotments 36, 37B (part), and 38B (part), Parish of Gembrook, Gembrook Road, Gembrook, from a Rural Living Zone to a Low Density Residential Zone, deletes the Environmental Significance Overlay currently applying to the land and includes the land in a Design and Development Overlay. The Amendment also allows a two-lot subdivision of Crown Allotment 27B, Parish of Gembrook, Red Road, Gembrook.

A copy of the Amendment can be inspected, free of charge, during office hours, at the Department of Sustainability and Environment, Planning Information Centre, Upper Plaza,

Nauru House, 80 Collins Street, Melbourne and at the offices of the Cardinia Shire Council, Henty Way, Pakenham.

PAUL JEROME
Deputy Secretary
Built Environment
Department of Sustainability
and Environment

Planning and Environment Act 1987

CARDINIA PLANNING SCHEME

Notice of Approval of Amendment

Amendment C34 (Part 2)

The Minister for Planning has approved Amendment C34 (Part 2) to the Cardinia Planning Scheme.

The Amendment comes into operation on the date this notice is published in the Government Gazette.

The Amendment rezones approximately 35 hectares of land east of Abrehart Road, between Mullane Road, Princes Highway and the Deep Creek floodplain, Pakenham from a Rural Zone to a Residential 1 Zone to allow the land to be developed for residential purposes. It also rezones approximately 15 hectares of land west of Deep Creek identified as floodway between the Princes Highway and the northern boundary of 55 Abrehart Road, Pakenham from a Rural Zone to an Urban Floodway Zone to ensure that any development maintains the free passage and temporary storage of floodwater.

The Amendment also removes the Environmental Significance Overlay and applies a Development Plan Overlay to the land subject of this amendment. It also removes the Floodway Overlay, which becomes redundant where replaced by the Urban Floodway Zone.

A copy of the Amendment can be inspected, free of charge, during office hours, at the Department of Sustainability and Environment, Planning Information Centre, Upper Plaza, Nauru House, 80 Collins Street, Melbourne and at the offices of the Cardinia Shire Council, Henty Way, Pakenham.

PAUL JEROME
Deputy Secretary
Built Environment
Department of Sustainability
and Environment

Planning and Environment Act 1987

GLEN EIRA PLANNING SCHEME

Notice of Approval of Amendment

Amendment C28

The Minister for Planning has approved Amendment C28 to the Glen Eira Planning Scheme.

The Amendment comes into operation on the date this notice is published in the Government Gazette.

The Amendment rezones No. 5 Shepparson Avenue, Carnegie described as Lot 1 on Title Plan 227632H, Certificate of Title Volume 10748 Folio 205, No. 7 Shepparson Avenue, Carnegie described as Lot 21 on Plan of Subdivision No. 1779, Certificate of Title Volume 10681 Folio 285 and the adjoining Right of Way between the two properties, described in Certificate of Title Volume 3314 Folio 709, from a Business 5 Zone to a Public Use Zone 6 (Local Government), part of Shepparson Avenue from a Business 5 Zone to a Residential 1 Zone and part of the Right of Way, which abuts the site to the west, from a Business 5 Zone to a Business 1 Zone, removes the Public Acquisition Overlay from the land generally rezoned, and makes changes to the Schedule to the Public Use Zone, by stating the intended use of the land is for a Community Centre/Library with a specified car parking provision.

A copy of the Amendment can be inspected, free of charge, during office hours, at the Department of Sustainability and Environment, Planning Information Centre, Upper Plaza, Nauru House, 80 Collins Street, Melbourne and at the offices of the Glen Eira City Council, corner of Glen Eira and Hawthorn Roads, Caulfield.

PAUL JEROME
Deputy Secretary
Built Environment
Department of Sustainability
and Environment

Planning and Environment Act 1987

GLEN EIRA PLANNING SCHEME

Notice of Approval of Amendment

Amendment C29

The Minister for Planning has approved Amendment C29 to the Glen Eira Planning Scheme.

The Amendment comes into operation on the date this notice is published in the Government Gazette.

The Amendment rezones a section of roadway on Jersey Parade between Shepparson Avenue and Koornang Road, Carnegie from partly a Business 1 Zone and partly a Residential 1 Zone to a Public Use Zone 6 (Local Government). The land affected is more accurately described as Certificate of Title Volume 2656 Folio 055.

A copy of the Amendment can be inspected, free of charge, during office hours, at the Department of Sustainability and Environment, Planning Information Centre, Upper Plaza, Nauru House, 80 Collins Street, Melbourne and at the offices of the Glen Eira City Council, corner of Glen Eira and Hawthorn Roads, Caulfield.

PAUL JEROME
Deputy Secretary
Built Environment
Department of Sustainability
and Environment

Planning and Environment Act 1987

GREATER GEELONG PLANNING SCHEME

Notice of Approval of Amendment

Amendment C35

The Minister for Planning has approved Amendment C35 to the Greater Geelong Planning Scheme.

The Amendment comes into operation on the date this notice is published in the Government Gazette.

The Amendment:

- rezones approximately 210 hectares of land in the Wandana Structure Plan area from part Rural Zone and part Low Density Residential Zone to part Residential 1 Zone and part Public Conservation and Resource Zone;
- deletes a small area of land from the Significant Landscape Overlay Schedule 4 (Mt Brandon Peninsula);
- applies the Design and Development Overlay Schedule 13 (Wandana Structure Plan Area) to the land;
- applies the Development Plan Overlay Schedule 6 (Wandana Structure Plan Area) to the land;

- applies the Road Closure Overlay to redundant roads within the Wandana Structure Plan Area;
- amends Clause 21.37 of the Municipal Strategic Statement relating to Wandana; and
- makes consequential administrative amendments to the planning scheme ordinance.

A copy of the Amendment can be inspected, free of charge, during office hours at the Department of Sustainability and Environment, Planning Information Centre, Upper Plaza, Nauru House, 80 Collins Street, Melbourne and at offices of the City of Greater Geelong, 131 Myers Street, Geelong.

PAUL JEROME
Deputy Secretary
Built Environment
Department of Sustainability
and Environment

Planning and Environment Act 1987

GREATER SHEPPARTON PLANNING SCHEME

Notice of Approval of Amendment Amendment C45

The Minister for Planning has approved Amendment C45 to the Greater Shepparton Planning Scheme.

The Amendment comes into operation on the date this notice is published in the Government Gazette.

The Amendment rezones the Dookie Recreation Reserve (Certificates of Title Volume 2137 Folio 393, Volume 8083 Folio 200, Volume 8083 Folio 199, Volume 8065 Folio 396) from Township Zone (TZ) to Public Park and Recreation Zone (PPRZ) and also rezones an area of approximately 2.644 ha, being part of Lot 1 on Title Plan 102822A, Parish of Dookie (Certificate of Title Volume 9640, Folio 889) from Rural Zone (RUZ) to Public Park and Recreation Zone (PPRZ).

A copy of the Amendment can be inspected, free of charge, during office hours, at the Department of Sustainability and Environment, Planning Information Centre, Upper Plaza, Nauru House, 80 Collins Street, Melbourne; the Department of Sustainability and Environment

North Eastern regional office, 35 Sydney Road, Benalla and at the offices of the Greater Shepparton Shire Council, 90 Welsford Street, Shepparton.

PAUL JEROME
Deputy Secretary
Built Environment
Department of Sustainability
and Environment

Planning and Environment Act 1987

MITCHELL PLANNING SCHEME

Notice of Approval of Amendment Amendment C15 Part 2

The Minister for Planning has approved Amendment C15 Part 2 to the Mitchell Planning Scheme.

The Amendment comes into operation on the date this notice is published in the Government Gazette.

The Amendment:

- changes the Municipal Strategic Statement and local policies on settlement and environmental issues in the Hume corridor, including fire safety, vegetation protection, ridgeline protection, and reinforcement and protection of rural activities;
- updates the structure plans for each of the townships in the municipality;
- rezones land bounded by White Street, Rutledge Street and Lumsden Street, Kilmore from Residential 1 to Special Use 4;
- rezones two parcels of land fronting Kilmore East Road in the Parishes of Glenburnie and Broadford from Special Use 1 to Rural;
- rezones land between Kilmore–Wandong Road and the railway line in Wandong–Heathcote Junction to Business 1;
- rezones land in the township of Wandong–Heathcote Junction from the railway line to Dry Creek Road from Township to Residential 1;
- rezones land between Old Sydney Road and the Northern Highway in Wallan from Low Density Residential to Residential 1;
- rezones land in the vicinity of Rowes Lane, Taylors Lane and Duke Street, Wallan from Rural to Residential 1;

- rezones a narrow strip of land between the Hume freeway and the Wallan-Whittlesea Road, Wallan from Township to Industrial 1;
- applies an Environmental Significance Overlay, Schedule 3 to land south of William Street on the west side of the Northern Highway in Wallan;
- applies the Vegetation Protection Overlay to land including roadsides in response to the recommendations in the Mitchell Shire Roadsides Conservation Surveys;
- introduces two new schedules to the Development Plan Overlay to the two parcels of Residential 1 land in Wallan as mentioned above; and
- applies an Environmental Audit Overlay to land south of Willowmavin-Tantaraboo Road.

A copy of the Amendment can be inspected, free of charge, during office hours, at the Department of Sustainability and Environment, Planning Information Centre, Upper Plaza, Nauru House, 80 Collins Street, Melbourne; Department of Sustainability and Environment, North West Regional office, 1 Taylor Street, Epsom and at the offices of the Mitchell Shire Council, 113 High Street, Broadford.

PAUL JEROME
Deputy Secretary
Built Environment
Department of Sustainability
and Environment

Planning and Environment Act 1987

BAYSIDE PLANNING SCHEME

Notice of Approval of Amendment

Amendment C2 Part 2

The Minister for Planning has approved Amendment C2 Part 2 to the Bayside Planning Scheme.

The Amendment comes into operation on the date this notice is published in the Government Gazette.

The Amendment introduces:

- A new Design and Development Overlay Schedule 2 specifying a preferred maximum building height of 2 storeys or 9 metres (without the need for a permit) for inland residential areas, with discretion to consider

applications for dwellings of three or possibly more storeys.

- New requirements in the Schedules to the Residential 1 Zone and Mixed Use Zone for minimum street setback, site coverage, side and rear setbacks and front fence height.

A copy of the Amendment can be inspected, free of charge, during office hours, at the Department of Sustainability and Environment, Planning Information Centre, Upper Plaza, Nauru House, 80 Collins Street, Melbourne and at the offices of the Bayside City Council, Corporate Centre, Royal Avenue, Sandringham.

PAUL JEROME
Deputy Secretary
Built Environment
Department of Sustainability
and Environment

Planning and Environment Act 1987

BALLARAT PLANNING SCHEME

Notice of Lapsing of Amendment

Amendment C45

Pursuant to Section 30(1)(a) of the **Planning and Environment Act 1987**, Amendment C45 to the Ballarat Planning Scheme has lapsed.

The Amendment proposed to rezone 45 hectares of land south of Mt Rowan, Ballarat from Rural Zone to Rural Living Zone.

The Amendment lapsed on 13 December 2003.

PAUL JEROME
Deputy Secretary
Built Environment
Department of Sustainability
and Environment

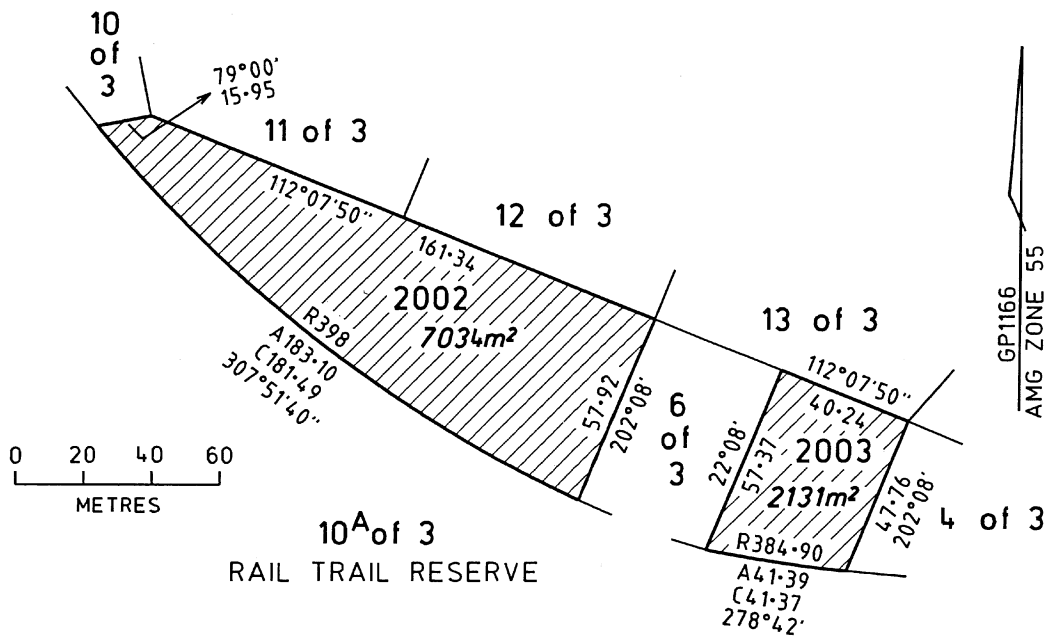
ORDERS IN COUNCIL

Crown Land (Reserves) Act 1978

NOTICE OF INTENTION TO REVOKE TEMPORARY RESERVATIONS

The Governor in Council under section 10 of the **Crown Land (Reserves) Act 1978** gives notice of intention to revoke the following temporary reservations:

KILCUNDA — The temporary reservation by Order in Council of 21 January 1997 of an area of 70 hectares, more or less, of the lands in the Township of Kilcunda and Parish of Woolamai as a site for Public Purposes (Rail Trail), so far only as the portions containing 9165 square metres being Crown Allotments 2002 and 2003, Township of Kilcunda as indicated by hatching on plan hereunder. (GP1166) — (Rs 37146).



Total Area of Hatched Portions 9165m²

LILLIMUR SOUTH — The temporary reservation by Order in Council of 9 August 1881 of an area of 42.525 hectares of land in the Township of Lillimur South, (formerly Parish of Lillimur) as a site for Camping and affording access to Water, revoked as to part by various Orders, so far as the balance remaining containing 32.934 hectares, more or less. — (Rs 5460).

LILLIMUR SOUTH — The withholding from sale, leasing and licensing and exception from occupation for residence or business under any miner's right or business license, by Order in Council of 26 February 1877 of an area of 60.703 hectares, more or less, of land in the Township of Lillimur South (formerly Parish of Lillimur). — (Rs 5460).

NATIMUK — The temporary reservation by Order in Council of 9 July 1888 of an area of 4.047 hectares of land in the Parish of Natimuk (formerly portion of Crown Allotment 140) as a site for supply of Gravel. — (Rs 35148).

NURCOUNG — The temporary reservation by Order in Council of 18 November 1889 of an area of 24.281 hectares of land in the Parish of Nurcung (formerly portion of Crown Allotment 39) as a site for Water Supply purposes, revoked as to part by Order in Council of 2 April, 1963 so far as the balance remaining containing 16.175 hectares, more or less. — (Rs 01217).

WARRAGUL — The temporary reservation by Order in Council of 1 April 1890 of an area of 6091 square metres of land in Section 3, Township of Warragul, Parish of Drouin East as a site for Police purposes, revoked as to part by Orders in Council of 30 March 1971 and 11 June 1997 so far as the balance remaining containing 4979 square metres, more or less. — (Rs 13845).

This Order is effective from the date on which it is published in the Government Gazette.

Dated 16 March 2004

Responsible Minister
MARY DELAHUNTY
Minister for Planning

DIANE CASEY
Clerk of the Executive Council

Crown Land (Reserves) Act 1978

REVOCATION OF TEMPORARY RESERVATIONS

The Governor in Council under section 10 of the **Crown Land (Reserves) Act 1978** revokes the following temporary reservations:

BALLARAT — The temporary reservation by Order in Council of 7 June 1988 of an area of 18.66 hectares of land being Crown Allotments 32 and 33, Section 1, Parish of Ballarat as a site for Public Recreation, revoked as to part by Order in Council of 11 April 2000 so far only as the portion containing a total area of 1.653 hectares shown as Crown Allotments 2006, 2007, 2008 and 2013, Parish of Ballarat on Original Plan No. 121920 lodged in the Central Plan Office. — (Rs 11386).

MILDURA — The temporary reservation by Order in Council of 1 August 1972 of an area of 607 square metres of land being part of Portion 2, Parish of Mildura as a site for Public purposes (Departmental Residence). — (Rs 9623).

MILDURA — The temporary reservation by Order in Council of 22 August 1978 of an area of 805 square metres of land being Crown Allotment 5, Section 17, Block E, Parish of Mildura as a site for Public Purposes (Departmental Residence). — (Rs 10464).

MILDURA — The temporary reservation by Order in Council of 8 September 1981 of an area of 640 square metres of land being Crown Allotment 2, Section 32, Block F, Parish of Mildura as a site for a Departmental Residence. — (Rs 11433).

MILDURA — The temporary reservation by Order in Council of 15 September 1981 of an area of 640 square metres of land being Crown Allotment 1, Section 32, Block F, Parish of Mildura as a site for a Departmental Residence. — (Rs 11432).

NI NI — The temporary reservation by Order in Council of 20 November 1882 of an area of 66.019 hectares of land in the Parish of Ni Ni (formerly being part of Crown Allotment 45) as a site for Conservation of Water, revoked as to part by various Orders, so far as the balance remaining containing 22.490 hectares, more or less. (Rs 5810).

This Order is effective from the date on which it is published in the Government Gazette.

Dated 16 March 2004

Responsible Minister
MARY DELAHUNTY
Minister for Planning

DIANE CASEY
Clerk of the Executive Council

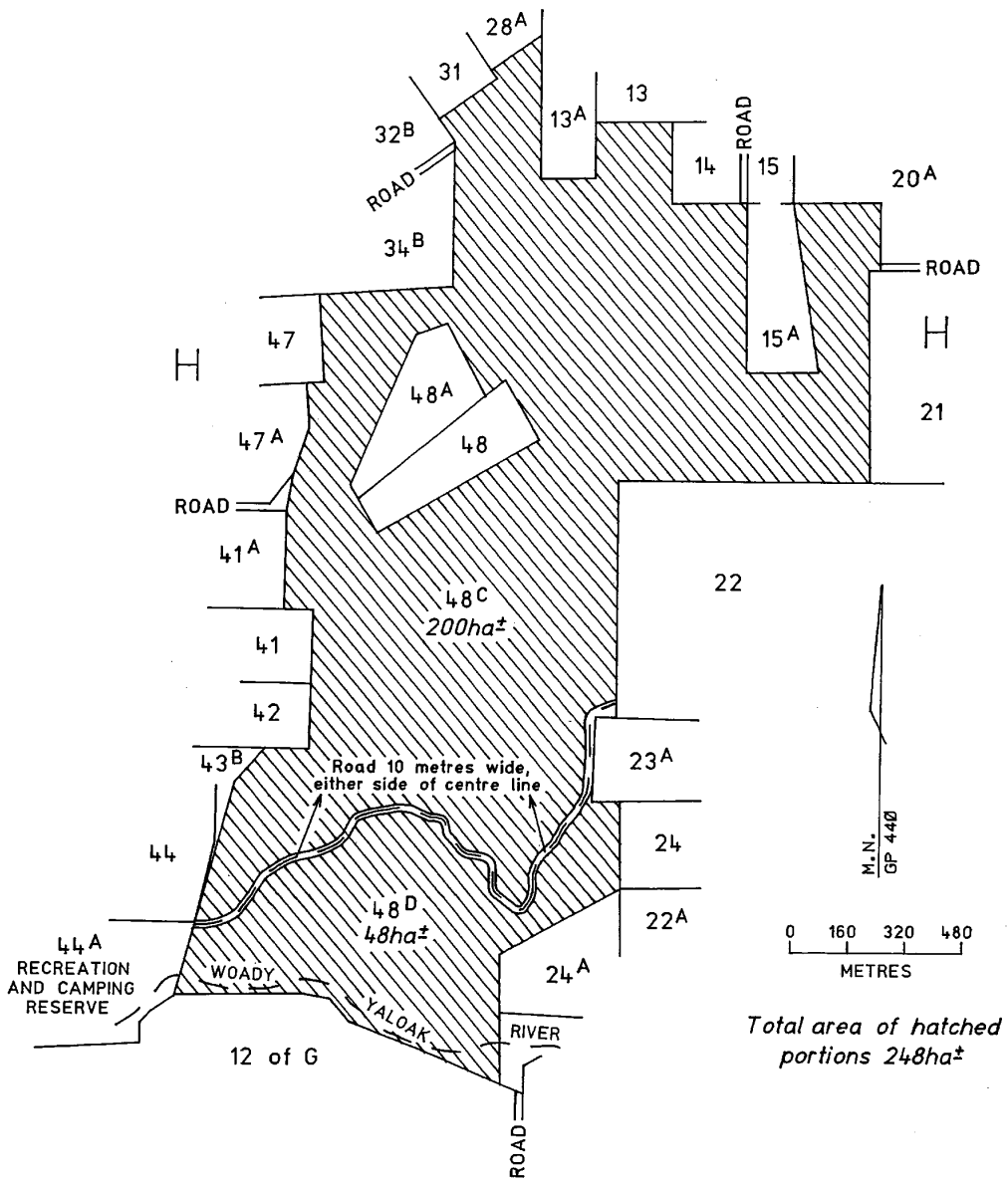
Crown Land (Reserves) Act 1978

**TEMPORARY RESERVATION
OF CROWN LANDS**

The Governor in Council under section 4(1) of the **Crown Land (Reserves) Act 1978** temporarily reserves the following Crown lands which in his opinion are required for the purposes mentioned:—

**MUNICIPAL DISTRICT OF THE
GOLDEN PLAINS SHIRE COUNCIL**

CLARKESDALE — Conservation of an area of natural interest, 248 hectares, more or less, being Crown Allotments 48C and 48D, Section H, Parish of Clarkesdale as indicated by hatching on plan hereunder. (GP440) — (052009037).



MUNICIPAL DISTRICT OF THE MELBOURNE CITY COUNCIL

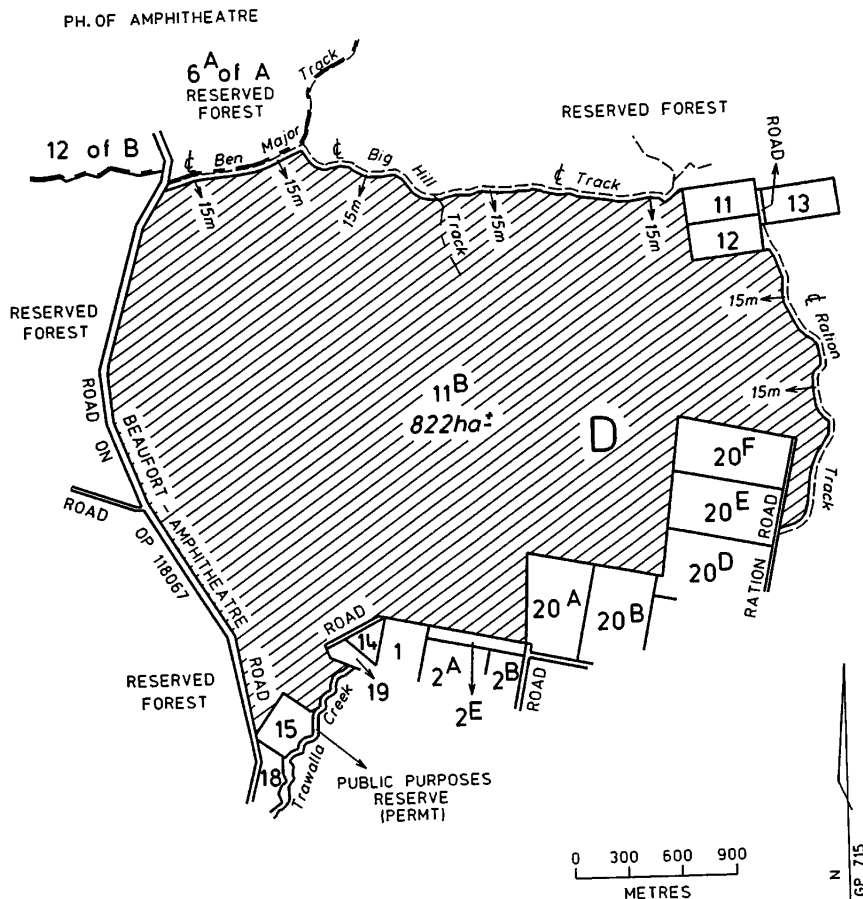
EAST MELBOURNE — Public purposes, combined area 659 square metres being Crown Allotment 2D, Section 4, at East Melbourne, City of Melbourne, Parish of Melbourne North as shown on Original Plan No. 111086 and Crown Allotment 2F, Section 4, at East Melbourne, City of Melbourne, Parish of Melbourne North as shown on Original Plan No. 116261 both lodged in the Central Plan Office. — (Rs 10404).

MUNICIPAL DISTRICT OF THE GOLDEN PLAINS SHIRE COUNCIL

HADDON — Public Recreation, 25.77 hectares being Crown Allotment 6L, Section 5, Parish of Haddon as shown on Certified Plan No. 118233 lodged in the Central Plan Office. — (2013426).

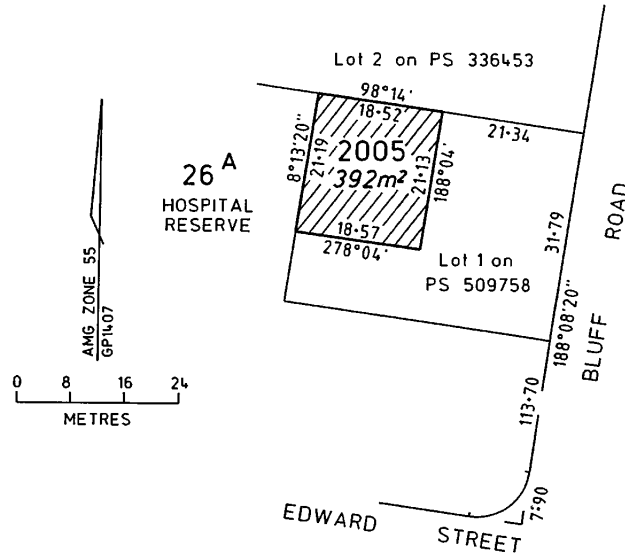
MUNICIPAL DISTRICT OF THE PYRENEES SHIRE COUNCIL

LANGI-KAL-KAL — Preservation of Species of Native Plants, 822 hectares, more or less, being Crown Allotment 11B, Section D, Parish of Langi-kal-kal as indicated by hatching on plan hereunder. (GP715) — (2009188).



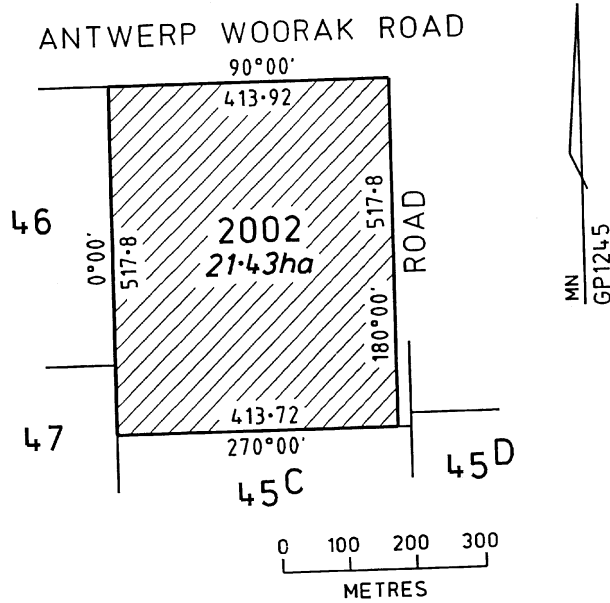
MUNICIPAL DISTRICT OF THE BAYSIDE CITY COUNCIL

MOORABBIN — Hospital purposes, 392 square metres, being Crown Allotment 2005, Parish of Moorabbin as indicated by hatching on plan hereunder. (GP1407) — (Rs 7153).



MUNICIPAL DISTRICT OF THE HINDMARSH SHIRE COUNCIL

NI NI — Conservation of an area of natural interest, 21.43 hectares, being Crown Allotment 2002, Parish of Ni Ni as indicated by hatching on plan hereunder. (GP1245) – (0204636)



This Order is effective from the date on which it is published in the Government Gazette.

Dated 16 March 2004
Responsible Minister
MARY DELAHUNTY
Minister for Planning

DIANE CASEY
Clerk of the Executive Council

Local Government Act 1989
SOUTHERN GRAMPIANS SHIRE COUNCIL
Specification of Dates
Order in Council

The Governor in Council under Sections 3, 21, 21A and 22 of the **Local Government Act 1989** ORDERS THAT:

the dates for Southern Grampians Shire Council by-election to be held on 29 May 2004 shall be:

Friday 19 March 2004	Entitlement date for the purposes of Division 1 of Part 3 of the Local Government Act 1989
Tuesday 30 March 2004	The date by which the Electoral Commissioner must supply to the Chief Executive Officer a voters' list for the purposes of section 21(2) of the Local Government Act 1989
Thursday 8 April 2004	The date by which the Chief Executive Officer must make out a voters' list for the purposes of sections 22(2) and 22(2A) of the Local Government Act 1989

Dated 16 March 2004

Responsible Minister
CANDY BROAD MLC
Minister for Local Government

DIANE CASEY
Clerk of the Executive Council

VICTORIA

State Aid to Religion Abolition Act 1871
ACT NO. 391/1871 — SECOND SCHEDULE

A statement of trusts having been submitted by the head or authorised representative of the Uniting Church in Australia under the provisions of the "Act to provide for the abolition of State Aid to Religion" for allowance by the Governor in Council, the same was allowed by him on the Sixteenth day of March 2004 and the following is the form in which such statement of trusts has been allowed.

STATEMENT OF TRUSTS

DESCRIPTION OF LAND —

Site for Wesleyan Place of Public Worship temporarily reserved by Order in Council of 22 November 1869 being 5058 square metres, Township of Stuartmill, Parish of Boola Boloke being Crown Allotment 4, Section 5.

Commencing at the most southerly angle of allotment 2, section 5; bounded thence by roads bearing 217°10' 50.29 metres, 307°10' 100.58 metres and 37°10' 50.29 metres, and thence by allotment 2, section 5 bearing 127°10' 100.58 metres to the point of commencement.

NAME OF TRUSTEES

The Uniting Church in Australia Property Trust (Victoria).

POWERS OF DISPOSITION

Such powers of disposition including the powers of sale, lease or mortgage as are given to the Trustees by the **Uniting Church in Australia Act No. 9021 of 1977** as amended.

PURPOSES TOWARDS WHICH PROCEEDS OF DISPOSITION ARE TO BE APPLIED —

To such Uniting Church in Australia purposes as shall be approved by the Synod of Victoria of the Uniting Church in Australia.

This Order is effective from the date on which it is published in the Government Gazette.

Dated 16 March 2004

Responsible Minister
MARY DELAHUNTY
Minister for Planning

DIANE CASEY
Clerk of the Executive Council

Land Act 1958

APPROVAL BY THE GOVERNOR IN
COUNCIL TO THE SALE OF CROWN
LAND BY PRIVATE TREATY

Order in Council

The Governor in Council, pursuant to Sections 99A(1)(a) & 99A(2) of the **Land Act 1958**, approves the sale by private treaty of the Crown Land described in the attached schedule.

Dated 16 March 2004

Responsible Minister
JOHN LENDERS MP
Minister for Finance

DIANE CASEY
Clerk of the Executive Council

SCHEDULE No. 99A/02/2004

**PROPERTIES TO BE SOLD BY THE
DEPT OF SUSTAINABILITY AND
ENVIRONMENT**

DESCRIPTION: Allotment 2001
Township of Maldon
Parish of Maldon

AREA: 2.636 ha

**PROPERTY
ADDRESS:** Phoenix Street,
Maldon

Land Act 1958

APPROVAL BY THE GOVERNOR IN
COUNCIL TO THE SALE OF CROWN
LAND BY PRIVATE TREATY

Order in Council

The Governor in Council, pursuant to Sections 99A(1)(a) & 99A(2) of the **Land Act 1958**, approves the sale by private treaty of the

Crown Land described in the attached schedule.

Dated 16 March 2004

Responsible Minister
JOHN LENDERS MP
Minister for Finance

DIANE CASEY
Clerk of the Executive Council

SCHEDULE No. 99A/04/2004

**PROPERTIES TO BE SOLD BY THE
DEPT OF SUSTAINABILITY AND
ENVIRONMENT**

DESCRIPTION: Allotment 60C
Parish of Patchewollock

AREA: 265.5 ha

**PROPERTY
ADDRESS:** Willa West Road,
Patchewollock

This page left blank intentionally

This page left blank intentionally

**SUBORDINATE LEGISLATION ACT 1994
NOTICE OF MAKING OF STATUTORY
RULES**

Notice is hereby given under Section 17 (2) of the **Subordinate Legislation Act 1994** of the making of the following Statutory Rules:

22. *Statutory Rule:* Fisheries (Fees and Levies) Regulations 2004
Authorising Act: Fisheries Act 1995
Date of making: 16 March 2004

**SUBORDINATE LEGISLATION ACT 1994
NOTICE THAT STATUTORY RULES ARE
OBTAINABLE**

Notice is hereby given under Section 17 (3) of the **Subordinate Legislation Act 1994** that the following Statutory Rules were first obtainable from Information Victoria, 356 Collins Street, Melbourne on the date specified:

20. *Statutory Rule:* Wildlife (Game) (Amendment) Regulations 2004
Authorising Act: Wildlife Act 1975
Date first obtainable: 18 March 2004
Code A
21. *Statutory Rule:* Survey Co-ordination Regulations 2004
Authorising Act: Survey Co-ordination Act 1958
Date first obtainable: 18 March 2004
Code C

**PRICING FOR SPECIAL GAZETTE,
PERIODICAL GAZETTE AND
VICTORIAN LEGISLATION**

Retail price varies according to the number of pages in each Victoria Government Special Gazette, Victoria Government Periodical Gazette and Victorian legislation. The table below sets out the prices that apply.

<i>Price Code</i>	<i>No. of Pages (Including cover and blank pages)</i>	<i>Price*</i>
A	1–16	\$3.70
B	17–32	\$5.50
C	33–48	\$7.55
D	49–96	\$11.75
E	97–144	\$15.20
F	145–192	\$17.95
G	193–240	\$20.70
H	241–288	\$22.05
I	289–352	\$24.80
J	353–416	\$29.00
K	417–480	\$33.10
L	481–544	\$38.60
M	545–608	\$44.10
N	609–672	\$49.65
O	673–736	\$55.10
P	737–800	\$60.65

**All Prices Include GST*

craftsmanpress

The *Victoria Government Gazette* is published by The Craftsman Press Pty Ltd with the authority of the Government Printer for the State of Victoria

© State of Victoria 2004

This publication is copyright. No part may be reproduced by any process except in accordance with the provisions of the Copyright Act.

Address all enquiries to the Government Printer for the State of Victoria
Level 2 1 Macarthur Street
Melbourne 3002
Victoria Australia

How To Order

Mail Order **Craftsman Press Pty Ltd**
125 Highbury Road
Burwood 3125
DX – 32510 Burwood



Telephone (03) 9926 1233



Fax (03) 9926 1292

email gazette@craftpress.com.au



Retail & Mail Sales **Information Victoria**
356 Collins Street
Melbourne 3000



Telephone 1300 366 356



Fax (03) 9603 9920



Retail Sales **City Graphics**
Level 1 520 Bourke Street
Melbourne 3000



Telephone (03) 9600 0977



Fax (03) 9600 0989

Recommended Retail Price \$1.95 (includes GST)

ISSN 0819-5471



9 770819 550195