



Victoria Government Gazette

By Authority of Victorian Government Printer

No. G 13 Thursday 25 March 2004

www.gazette.vic.gov.au

GENERAL

TABLE OF PROVISIONS

Private Advertisements		Proclamations	627
Education Design Systems Pty Ltd	616	Government and Outer Budget Sector	
Dissolution of Partnerships		Agencies Notices	628
Lifetime Health Pharmacy	616	Orders in Council	688
Estates of Deceased Persons		Acts: Corrections;	
Andrew G. J. Rowan	616	Agricultural Industry	
Bruce M. Cook & Associates	617	Development;	
Bullards	617	Crown Land (Reserves);	
Davine Fitzpatrick	617	Interpretation of Legislation;	
G. A. Black & Co.	618	Land;	
Henderson & Ball	618	Local Government;	
Ian F. Apted	618	State Aid to Religion Abolition	
John Stewart	618		
Lucas Lawyers	618		
Lyttletons	618		
Maddocks	619		
Mal. Ryan & Glen	619		
Mills Oakley	619		
Mosley & Palmer	620		
Peter Gardiner	620		
Pietrzak	620		
Stidston & Williams Weblaw	620		
Stuart Morgan & Associates	620		
Tivey & Holland	620		
West & Co.	621		
Sales by the Sheriff			
Greg Hari	621		
Paul Kirby	621		
Roger Arnold Russian	621		
David Arthur Wolnizer	621		
Unclaimed Moneys			
American Home Assurance Company	622		
Moreland City Council	623		
Smith Peacock & Henshaw	626		

Advertisers Please Note

As from 25 March 2004

The last Special Gazette was No. 74 dated 24 March 2004.

The last Periodical Gazette was No. 1 dated 12 June 2003.

How To Submit Copy

- See our webpage www.craftpress.com.au
 - or contact our office on 9926 1233
between 8.30 am and 5.30 pm Monday to Friday
-

Copies of recent Special Gazettes can now be viewed at the following display cabinets:

- 1 Treasury Place, Melbourne (behind the Old Treasury Building), and
 - Craftsman Press Pty Ltd, 125 Highbury Road, Burwood 3125
(front of building).
-

**PUBLICATION OF THE VICTORIA GOVERNMENT GAZETTE (GENERAL)
EASTER HOLIDAYS**

Please Note:

The Victoria Government Gazette for Easter week will be published on **Thursday 15 April 2004.**

Copy deadlines:

Private Advertisements **9.30 am on Thursday 8 April 2004.**

Government and Outer
Budget Sector Agencies Notices **9.30 am on Tuesday 13 April 2004.**

Where urgent gazettal is required after hours, arrangements should be made with the Government Gazette Officer on 0419 327 321.

JENNY NOAKES
Government Gazette Officer

PRIVATE ADVERTISEMENTS

A three day course
Investigation Methods™ Course

Are you required to investigate workplace theft, fraud, alleged or suspected breaches of legislation, codes of conduct, policies or procedures?

Do you wish to develop or enhance your investigation skills?

Education Design Systems Pty Ltd (EDS) offers high quality and cost effective training in investigation skills, conducted in accord with contemporary standards.

Now in its 16th year EDS has provided cost effective, high quality, professional development for over 8500 private and government sector investigators.

Dates: Tues 6 - Thurs 8 April 2004
 Venue: Downtowner on Lygon, 66 Lygon Street, Carlton
 Cost: \$1100 including GST, morning and afternoon refreshments and course handbook

For registration or further information please contact Conference Co-ordinators at confco@austarmetro.com.au or on 02 6292 9000.

Full course information is available from our website at www.educationdesignsystems.com.au.



EDUCATION DESIGN SYSTEMS PTY LTD

Quality endorsed in accord with international standard AS/NZS ISO 9001:2000.
 QA Licence Number QEC20726.

Excellence in Professional Development





**NOTICE OF DISSOLUTION OF
 PARTNERSHIP UNDER SECTION 41 OF
 THE PARTNERSHIP ACT (VIC.) 1958**

Notice is hereby given that on 28 August 2003 the partnership of Keryn Elizabeth Coghill and Bernard John Spain was formally dissolved. The partnership had operated under the registered business name 'Lifetime Health Pharmacy' at 92-102 Franklin Street, Traralgon and Shop 44, Midvalley Shopping Centre, Morwell.

RENNICK & GAYNOR, solicitors,
 431 Riversdale Road, Hawthorn East.

ANNE LILLIAN ALICE NEWLANDS, late of Mon Repos Nursing Home, 14 Combermere Street, Essendon, Victoria, widow, deceased.

Creditors, next-of-kin and others having claims in respect of the estate of the deceased, who died on 29 December 2003, are required by Equity Trustees Limited, ACN 004 031 298, the

proving executor of the Will of the deceased, to send particulars of their claims to the executor in the care of the undermentioned solicitor by 27 May 2004 after which date the executor may convey or distribute the assets having regard only to the claims of which it then has notice.

ANDREW G. J. ROWAN, solicitor,
 Level 4, 472 Bourke Street, Melbourne 3000.

GWENYTH MAUDE HEPPELL, late of Unit 36, Rosebud Retirement Village, 287 Bayview Road, Rosebud, Victoria, widow, deceased.

Creditors, next-of-kin and others having claims in respect of the estate of the deceased, who died on 3 December 2003, are required by Equity Trustees Limited, ACN 004 031 298, the proving executor of the Will of the deceased, to send particulars of their claims to the executor in the care of the undermentioned solicitor by 27 May 2004 after which date the executor may

convey or distribute the assets having regard only to the claims of which it then has notice.

ANDREW G. J. ROWAN, solicitor,
Level 4, 472 Bourke Street, Melbourne 3000.

LANCELOT O'GRADY, late of Unit 6, 64 Victoria Street, Sandringham Victoria, retired bank officer, deceased.

Creditors, next-of-kin and others having claims in respect of the estate of the deceased, who died on 9 January 2004, are required by Equity Trustees Limited, ACN 004 031 298, and Fiona O'Grady, the proving executors of the Will of the deceased, to send particulars of their claims to the executors in the care of the undermentioned solicitor by 27 May 2004 after which date the executors may convey or distribute the assets having regard only to the claims of which they then have notice.

ANDREW G. J. ROWAN, solicitor,
Level 4, 472 Bourke Street, Melbourne 3000.

THELMA JOAN COVELL, late of "Lyndhurst", 10 Clapham Street, Balwyn, Victoria, gentlewoman, deceased.

Creditors, next-of-kin and others having claims in respect of the estate of the deceased, who died on 10 December 2003, are required by Equity Trustees Limited, ACN 004 031 298 and Russell John Covell, the proving executors of the Will of the deceased, to send particulars of their claims to the executors in the care of the undermentioned solicitor by 27 May 2004 after which date the executors may convey or distribute the assets having regard only to the claims of which they then have notice.

ANDREW G. J. ROWAN, solicitor,
Level 4, 472 Bourke Street, Melbourne 3000.

WALTER THOMAS HORTON, late of 100 Yuille Street, Frankston, Victoria, retired, deceased.

Creditors, next-of-kin and others having claims in respect of the estate of the deceased, who died on 15 January 2004, are required by Equity Trustees Limited, ACN 004 031 298, the proving executor of the Will of the deceased, to send particulars of their claims to the executor in the care of the undermentioned solicitor by

27 May 2004 after which date the executor may convey or distribute the assets having regard only to the claims of which it then has notice.

ANDREW G. J. ROWAN, solicitor,
Level 4, 472 Bourke Street, Melbourne 3000.

Re: Estate of ALEXANDER NEIL ROACH, deceased.

Creditors, next-of-kin or others having claims in respect of the estate of ALEXANDER NEIL ROACH, late of 2/1A Kooyongkoot Road, Hawthorn, in the State of Victoria, retired, who died on 15 October 2003, are to send particulars of their claims to the personal representatives care of the undermentioned solicitors by 3 June 2004 after which date the personal representatives will distribute the assets having regard only to the claims of which they then had notice.

BRUCE M. COOK & ASSOCIATES,
barristers & solicitors,
Level 19,
535 Bourke Street, Melbourne, Vic. 3000.

Re: DAISY WITHERS, late of 67 Marchant Avenue, Reservoir, Victoria, retired, deceased.

Creditors, next-of-kin and others having claims in respect of the estate of the deceased, who died on 28 October 2003, are requested by the trustee, to send particulars of their claim to him at the office of his solicitors, Bullards of Level 8, 221 Queen Street, Melbourne, by 24 May 2004 after which date the trustee may convey or distribute the assets having regard only to the claims of which the trustees have notice.

BULLARDS, solicitors,
221 Queen Street, Melbourne.

Creditors, next-of-kin and others having claims against the estate of EVELYN MARION HORSEY, late of O'Mara House, Hunter Road, Traralgon, Victoria, widow, deceased, who died on 1 March 2004, are required to send particulars of their claims to the executor, Francis Leo Fitzpatrick care of the undermentioned solicitors by 3 June 2004 after which date the

executors will distribute the assets of the estate having regard only to the claims of which they shall then have notice.

DAVINE FITZPATRICK, solicitors,
Level 1, 32 Kay Street, Traralgon, Vic. 3844.

Creditors, next-of-kin and others having claims against the estate of HAZEL JEAN WALSH, late of Brookfield Park Nursing Home, Liddiard Road, Traralgon, Victoria, retired, deceased, who died on 23 January 2004, are required to send particulars of their claims to the executor, Yvonne Higgins care of the undermentioned solicitors by 4 June 2004 after which date the executor will distribute the assets of the estate having regard only to the claims of which she shall then have notice.

DAVINE FITZPATRICK, solicitors,
Level 1, 32 Kay Street, Traralgon, Vic. 3844.

Re: JAMES NEVILLE RUCK, deceased.

Creditors, next-of-kin or others having claims in respect of the estate of JAMES NEVILLE RUCK, late of 2 Gordon Street, Ringwood, Victoria 3134, but formerly of 1 Mandowie Court, Croydon, Victoria 3136, retired, deceased, who died on 3 December 2003, are to send particulars of their claims to the executor care of the undermentioned solicitors by 3 June 2004 after which date the executor will distribute the assets having regard only to the claims of which the executor then has notice.

G. A. BLACK & CO., solicitors,
222 Maroondah Highway, Healesville.

Re: GARRY CARTER late of 59 Albert Street, Williamstown, Victoria, but formerly of 10 Oakwell Drive, Leeds, West Yorkshire United Kingdom, New Product Development Technologist, deceased.

Creditors, next-of-kin, and others having claims in respect of the estate of the deceased, who died on the 27 October, 2003 are required by the trustee, Audrey Shaw of 32 Hollin Hill Avenue, Oakwood, Leeds, United Kingdom, retired Fish & Chip shop proprietor, the mother of the deceased, to send particulars to the trustee by 12 June 2004 after which date the trustee

may convey or distribute the assets, having regard only to the claims of which the trustee has notice.

HENDERSON & BALL, solicitors,
722 High Street, East Kew 3102.

STANLEY WOOD, late of 15 Mercer Street, Inverleigh, Victoria, retired labourer, deceased.

Creditors, next-of-kin and others having claims in respect of the estate of the deceased, who died on 11 November 2003, are required by the trustee, Ian Ferguson Apted, Victoria, to send particulars to the trustee care of the undermentioned legal practitioner by 4 June 2004 (being 70 days from advertisement) after which date the trustee may convey or distribute the assets having regard only to the claims of which they then had notice.

IAN F. APTED, legal practitioner,
63 Yarra Street, Geelong 3220.

Creditors, next-of-kin and others having claims in respect of the Will of ELLEN MARY CAMPBELL, late of Unit 3, 31 Norwood Street, Flemington, Victoria, home duties, deceased, who died on 24 February 2004, are requested to send particulars of their claims to the executor, James Robert Campbell, care of the undermentioned legal practitioner by 26 May 2004 after which date he will distribute the assets having regard only to the claims of which he then has notice.

JOHN STEWART, legal practitioner,
290 Racecourse Road, Newmarket.

Creditors, next-of-kin and others having claims in respect of the estate of MARGARET ELLA HUMPHRIES, deceased, who died on 17 December 2003, are required by the executor to send particulars of their claim to the undermentioned firm by 28 May 2004 after which date the trustee will distribute the assets having regard only to the claims of which the trustee then has notice.

LUCAS LAWYERS, solicitors,
8 Station Road, Cheltenham.

MABEL BRENDA BUCHNER (also known as Brenda Buchner) late of Unit 87, Parkglenn Retirement Community, corner of Chapel and

Cheltenham Roads, Keysborough, Victoria, widow, deceased.

Creditors, next-of-kin and others having claims in respect of the estate of the deceased, who died on 26 December 2003, are required by the executors, Dulcie Alexandra Walsh and Bernice Heydon Robinson, to send particulars to them care of the undermentioned solicitors by a date not later than two months from the date of publication hereof, after which date the executors may convey or distribute the assets, having regard only to the claims of which they then have notice.

LYTTLETONS, solicitors,
53 Marcus Road, Dingley.

THOMAS EDWARD FEAR, late of 9 Victor Avenue, Cheltenham, Victoria, retired taxi driver, deceased.

Creditors, next-of-kin and others having claims in respect of the estate of the deceased, who died on 1 December 2003, are required by the executrix, Suzanne Mary Lyttleton, to send particulars to her care of the undermentioned solicitors by a date not later than two months from the date of publication hereof, after which date the executrix may convey or distribute the assets, having regard only to the claims of which she then has notice.

LYTTLETONS, solicitors,
53 Marcus Road, Dingley.

Re: LENA VICTORIA CHEW, late of Templestowe Orchards Retirement Lodge, 107 Andersons Creek Road, East Doncaster, Victoria, widow, deceased.

Creditors, next-of-kin, and others having claims in respect of the estate of the deceased, who died on the 24 November 2003 are required by the trustee, Perpetual Trustees Victoria Limited (in the will called The Perpetual Executors and Trustees Association of Australia Limited) of 360 Collins Street, Melbourne, Victoria, trustee company, to send particulars to the trustee by the 24 May 2004 after which date the trustee may convey or distribute the assets, having regard only to the claims of which the trustee has notice.

MADDOCKS, Lawyers,
140 William Street, Melbourne 3000.

Re: NATHANIEL ALBERT ALFRED MYERS, late of 165 Finch Street, Glen Iris, Victoria, medical practitioner, deceased

CREDITORS, next-of-kin, and others having claims in respect of the estate of the deceased, who died on the 7 January 2004, are required by the trustees, Julie Myers and Carolyn Anne Ward, to send particulars to the trustees care of their solicitors, Maddocks, of 140 William Street, Melbourne by 24 May 2004 after which date the trustees may convey or distribute the assets, having regard only to the claims of which the trustees have notice.

MADDOCKS, lawyers,
140 William Street, Melbourne 3000.

PHILLIP JOHN DOLLING, late of 65 Ogilvies Road, Mansfield, Victoria.

Creditors, next-of-kin and others having claims in respect of the estate of the deceased, who died on 16 May 2003, are required by the applicants for grant of representation in the estate, Julie Lea-Anne Dolling of 65 Ogilvies Road, Mansfield, Victoria, Sandra Elizabeth Heathcote of 167 Kooba Street, North Albury, New South Wales and Mauro Ugo Brega of 63 Rifle Butts Road, Mansfield, Victoria, to send particulars to them at the office of the undermentioned firm of solicitors by 30 May 2004 after which date the applicants for grant of representation may convey or distribute the assets having regard only to the claims of which they then have notice.

MAL. RYAN & GLEN,
solicitors for the applicants,
9 High Street, Mansfield 3722.

PETER ANTHONY RHODES, late of 8 Club Parade, Kilmore, Victoria, systems manager, deceased.

Creditors, next-of-kin and others having claims in respect of the estate of the deceased, who died on or about 29 February 2004, are required by the administrator, Frances Rosemary Rhodes of 19 Mount View Road, Wandong, Victoria, analyst, the mother of the deceased, to send particulars to her care of the undermentioned lawyers by 25 May 2004 after which date she may convey or distribute the estate having regard only to the claims of which she then has notice.

MILLS OAKLEY, lawyers,
121 William Street, Melbourne.

Re: GLADYS MATTHEWS, late of "Waratah Lodge", Orbost Hospital, Orbost, Victoria, home duties.

Creditors, next-of-kin and others having claims in respect of the estate of the deceased, who died on 12 September 2003, are required by Margaret Ann Owen of 139 Forest Road, Orbost, Victoria, Ian Frank Matthews of 11 Ruskin Street, Orbost, Victoria and Robert Walter Matthews of 9 St Michaels Close, Goulburn, New South Wales, the executors of the Will, to send particulars of any such claim to the solicitors referred to below so that such particulars are received by such solicitors on or prior to 26 May 2004 after which date the executors may convey or distribute the assets having regard only to the claims of which they then have notice.

MOSLEY & PALMER, solicitors,
P.O. Box 243, Orbost 3888.

Creditors, next-of-kin and others having claims in respect of the estate of JOAN MARY REDEL, late of 22 Muscatel Circuit, Old Reynella, in the State of South Australia, retired, deceased, who died on 9 January 2004, are required to send particulars of their claims to the executor, ANZ Executors & Trustee Company Limited, ACN 006 132 332, care of the undermentioned solicitor by 26 May 2004 after which date it will distribute the estate of the deceased having regard only to the claims of which it then has notice.

PETER GARDINER, solicitor,
Office 1, 2 Colin Avenue, Warrandyte 3113.

Creditors, next-of-kin and others having claims in respect of the estate of JANINA NOWICKI, late of 7 Gavin Street, Moorabbin, in the State of Victoria, married woman, deceased, who died on 28 February 2004, are required to send particulars of such claims to the executor care of the undermentioned solicitors by 24 May 2004 after which date the executor will convey or distribute the assets having regard only to the claims of which the executor then has notice.

PIETRZAK, solicitors,
222 La Trobe Street, Melbourne.

Creditors, next-of-kin and others having claims in respect of the estate of KAZIMIERZ RYTEL, late of 294 Richardson Street, Middle Park, in the State of Victoria, pensioner, deceased, who died on 11 March 2004, are required to send particulars of such claims to the executor care of the undermentioned solicitors by 24 May 2004 after which date the executor will convey or distribute the assets having regard only to the claims of which the executor then has notice.

PIETRZAK, solicitors,
222 La Trobe Street, Melbourne.

PHYLLIS MARION PROSSOR, late of Dromana Private Nursing Home, Dromana, Victoria, deceased. Creditors, next-of-kin and others having claims in respect of the estate of the deceased, who died on 2 September 2003, are required by the trustee, Bernard Keith Ronald Prossor of 1168 Mornington-Flinders Road, Main Ridge, Victoria, to send particulars to him by 29 May 2004 after which date the trustee may convey or distribute the assets, having regard only to the claims of which he then has notice.

STIDSTON & WILLIAMS WEBLAW,
solicitors,
Suite 1, 10 Blamey Place, Mornington.

RITA AMEILA MAY SWEENEY, deceased.

Creditors, next-of-kin and others having claims in respect of the estate of RITA AMEILA MAY SWEENEY late of 1 Gladstone Avenue, Armadale, Victoria, deceased, who died on 30 October 2003, are required by the executrix and trustee to send particulars to her care of the undermentioned solicitors by 25 May 2004, after which date the executrix and trustee may convey or distribute the assets having regard only to the claims of which she then has notice.

STUART MORGAN & ASSOCIATES,
solicitors,
238 Glenferrie Road, Malvern 3144.

JOHN FRANCIS WAGENER, late of 19 Kneebone Street, Ararat, retired, deceased.

Creditors, next-of-kin and others having claims in respect of the estate of the deceased, who died on 26 October 2003, are required by

the executors, Ivan James Elliott and James Gerard Hogan care of the undermentioned solicitors, to send particulars to them by 24 May 2004 after which date the executors may convey or distribute the assets, having regard only to the claims of which they then have notice.

TIVEY & HOLLAND, solicitors,
97 Barkly Street, Ararat.

Creditors, next-of-kin and others having claims against the estate of THOMAS KENNETH TWINEM, late of 569 Upper Heidelberg Road, Heidelberg 3084, deceased, are required by the executor, Michael Voight of 19 Elizabeth Street, Moonee Ponds 3039, to send particulars of their claims to him care of the undermentioned lawyer by 21 June 2004 after which date he will proceed to distribute the estate having regard only to the claims of which he has notice.

WEST & CO., lawyers & notary,
Suite 1, 4 York Street, Richmond 3121.
Telephone: 9416 1122.

In the Supreme Court of the State of Victoria
SALE BY THE SHERIFF

On Wednesday 28 April 2004 at 2.30 p.m. at the Sheriff's Office, 8–20 King Street, Oakleigh. (Unless process be stayed or satisfied).

All the estate and interest (if any) of Greg Hari also also known as Greg Haritonidis of 32 Millicent Avenue, Bulleen, as shown on Certificate of Title as Greg Haritonidis joint proprietor with Morfoula Haritonidis of an estate in fee simple in the land described on Certificate of Title Volume 8226 Folio 969 upon which is erected a dwelling known as 32 Millicent Avenue, Bulleen.

Registered Mortgage No. S599464G and Covenant No. 1391733 affect the said estate and interest.

Terms – Cash/Eftpos
(Debit Cards only. No Credit Cards).
SW-03-003387-9

Dated 25 March 2004

V. PARKIN
Sheriff's Office

In the Supreme Court of the State of Victoria
SALE BY THE SHERIFF

On Wednesday 28 April 2004 at 2.30 p.m. at the Sheriff's Office, 8–20 King Street, Oakleigh. (Unless process be stayed or satisfied).

All the estate and interest (if any) of Paul Kirby of 4 Prue Court, Warranwood as shown on Certificate of Title as Paul Francis Kirby, joint proprietor with Joanne Carolyn Kirby of an estate in fee simple in the land described on Certificate of Title Volume 9735 Folio 562 upon which is erected a dwelling known as 4 Prue Court, Warranwood.

Registered Mortgage No. X491640E and Covenant in Instrument No. N193889H affect the said estate and interest.

Terms – Cash/Eftpos
(Debit Cards only. No Credit Cards).
SW-03-006203-9

Dated 25 March 2004

V. PARKIN
Sheriff's Office

In the Supreme Court of the State of Victoria
SALE BY THE SHERIFF

On Wednesday 28 April 2004 at 2.30 p.m. at the Sheriff's Office, 8–20 King Street, Oakleigh. (Unless process be stayed or satisfied).

All the estate and interest (if any) of Roger Arnold Russian of 2/81 Stewart Street, Brunswick, joint proprietor with Sue Athanasia Russian of an estate in fee simple in the land described on Certificate of Title Volume 5181 Folio 141 upon which is erected a house known as 29 Younger Street, Coburg East.

Registered Mortgage Nos. K091795 and R679290J affect the said estate and interest.

Terms – Cash/Eftpos
(Debit Cards only. No Credit Cards).
SW-02-008145-9

Dated 25 March 2004

V. PARKIN
Sheriff's Office

In the Supreme Court of the State of Victoria
SALE BY THE SHERIFF

On Wednesday 28 April 2004 at 2.30 p.m. at the Sheriff's Office, 8–20 King Street, Oakleigh. (Unless process be stayed or satisfied).

All the estate and interest (if any) of David Arthur Wolnizer of 32 Hotham Street, Templestowe Lower, joint proprietor of an estate in fee simple in the land described on Certificate of Title Volume 8532 Folio 534 upon which is erected a house known as 32 Hotham Street, Templestowe Lower.

Registered Mortgage No. W287872U affects the said estate and interest.

Terms – Cash/Eftpos
(Debit Cards only. No Credit Cards).
SW-03-007752-7

Dated 25 March 2004

V. PARKIN
Sheriff's Office

Unclaimed Moneys Act 1962

Register of Unclaimed Moneys held by the —

<i>Name of Owner on Books and Last Known Address</i>	<i>Total Amount Due to Owner</i>	<i>Description Of Unclaimed Money</i>	<i>Date when Amount first became Payable</i>
AMERICAN HOME ASSURANCE COMPANY			
	\$		
Willis Australia, GPO Box 956G, Melbourne	2,980.74	Cheque	24/03/00
Hughes Bruce Australia P/L, 350 George Street, Sydney, NSW	1,650.00	"	15/01/01
Frank Brinken, 7 Garnett Street, Backmans Bay, Tas.	107.20	"	12/04/01
Katheryn White, Edith Cowan University, Churchlands	411.00	"	26/04/01
John Hordienko, 31 Lefoy Street, Pemberton, WA	112.00	"	30/04/01
Janine Clayon, 182 Grand Prom, Doubleview, WA	192.00	"	16/06/01
Esanda Finance, C/- Freeman McMurrick P/L Jessica Desamarkandi,	1,751.55	"	21/06/01
C/- Aon Risk Services Australia, Sydney, NSW	1,057.14	"	22/06/01
Acer Finance, C/- Jardine Llody Thompson, Sydney, NSW	901.07	"	26/07/01
Russell Johnson, 9/14 Beoford Street, Bentley	857.13	"	02/08/01
Diogo F. Rocha, 35 Woodbine Avenue, Normanhurst, NSW	103.60	"	13/08/01
G. Egerton-Warburton, PO Box 296, Bridgetown, WA	675.00	"	05/09/01
Russell Johnson, 9/14 Beoford Street, Bentley	185.60	"	11/09/01
Russell Johnson, 9/14 Beoford Street, Bentley	185.60	"	"
Schmuel Cohen, C/- Scott Winton Insurance, Balaclava	108.35	"	05/10/01
Yehudah Zirkind, C/- Scott Winton Insurance, Balaclava	208.05	"	22/10/01
Gregory Hagin, 8/139 Coogee Bay Road, Coogee, NSW	115.00	"	28/10/01
Accenture Australia Ltd, C/- Aon Risk Services Australia, Sydney, NSW	717.31	"	12/11/01
Charles Ang, 12 Concord Place, Cabramatta West, NSW	419.00	"	31/12/01

04018

CONTACT: ELIZABETH PALMIERI, PHONE: (03) 9522 4000.

Unclaimed Moneys Act 1962

Register of Unclaimed Moneys held by the —

<i>Name of Owner on Books and Last Known Address</i>	<i>Total Amount Due to Owner</i>	<i>Description Of Unclaimed Money</i>	<i>Date when Amount first became Payable</i>
MORELAND CITY COUNCIL			
	\$		
H. S. Rekaris	200.00	Cheque	10/06/94
Smokes Plus	100.00	"	03/01/95
Jabco Employment	100.00	"	13/04/95
Coburg Auto Elect P/L, 165 Sydney Road, Coburg	100.00	"	16/05/95
Rubbermaid	500.00	"	04/06/95
P. Smits Sheet Metal	100.00	"	27/06/95
Russell W. Merry, 16 Talbot Road, Strathmore	100.00	"	30/06/95
Mr D. Sambanis, 566–570 Bell Street, Pascoe Vale South	200.00	"	04/04/96
R. Arena, 194 O'Hea Street, Coburg	200.00	"	"
Namana P/L, 4 Shaw Court, North Coburg	200.00	"	"
Ken Caffyn & Sons Plumbing P/L	200.00	"	24/04/96
Northern Gold Club	200.00	"	02/05/96
Mr Cimina	150.00	"	03/05/96
Mrs Pitruzello	150.00	"	28/05/96
Caledy Electrics & Son	200.00	"	02/06/96
Kilmore House Removers, 3 Tarana Avenue, Glenroy	200.00	"	03/06/96
Iilir P/L, 133 Sydney Road, Brunswick	500.00	"	04/06/96
C. G. Michie & Son Pty Ltd	350.00	"	05/06/96
Derby Homes P/L, 64 Wilson Street, Brunswick	200.00	"	17/06/96
Bensons Property Group P/L	150.00	"	18/06/96
Road Runner Electrics P/L	200.00	"	19/06/96
North West Comm Res Exchange Inc., 72 Bell Street	120.00	"	21/06/96
Industrial Wreckers P/L, 16 Union Street, Brunswick	200.00	"	24/06/96
Avonwood Homes P/L, 16 Epping Street, Hadfield	200.00	"	25/06/96
Kouvourov & Partners P/L, 125 Anderson Road, Fawkner	500.00	"	"
Di Loretto Farm Machinery, 396 Sydney Road, Coburg	200.00	"	01/07/96
MLC Developments Pty Ltd, 31 Finchley Avenue, Glenroy	200.00	"	03/07/96
A. & C. Cristiano, 1/1 Logan Street, Glenroy	200.00	"	"
SNX Demelis, 127 Glenlyon Road, Brunswick	200.00	"	05/07/96
Bensons Property Group Pty Ltd	150.00	"	08/07/96
MKZ Lendrec Builders & Renov., 6 Chandos Street, Coburg	200.00	"	22/07/96
Statewide Demolitions Pty Ltd, 125–131 Sussex Street, Coburg	1,000.00	"	02/08/96
Yeshman Pty Ltd, 303–305 Sydney Road, Brunswick	500.00	"	09/08/96
Collords Cons Builders P/L, 110 Victoria Street, Coburg	200.00	"	13/08/96
G. & I. Daly	500.00	"	19/08/96
Northeven Development P/L, 7 The Loop, Hadfield	200.00	"	21/08/96
I. Arslan	260.00	"	06/09/96
Infantino Construction P/L, 131 Northumberland Road, Pascoe Vale	200.00	"	11/09/96
A. & C. Gillespie, 76 Phillips Street, Coburg	200.00	"	16/09/96

L. & M. Rifoni, 53 Heller Street, West Brunswick	200.00	''	19/09/96
Saffareze	150.00	''	04/10/96
Tenance Nom P/L, 68 Cornwall Street, West Brunswick	200.00	''	''
Simons Builders P/L, 24 Morley Street, Glenroy	200.00	''	10/10/96
Koukourou & Partners P/L, 167 Stewart Street, East Brunswick	500.00	''	''
Avonwood Homes P/L, 10 Kallis Drive, Glenroy	200.00	''	11/10/96
Statesman Builders P/L, 790 Pascoe Vale Road, Glenroy	200.00	''	15/10/96
Mr P. Aggelidis	200.00	''	17/10/96
A. E. Ward Estate, 74 Beatty Avenue, Glenroy	200.00	''	''
K. & S. Hatch, 65 Grandview Avenue, Pascoe Vale South	200.00	''	18/10/96
Meletis Homes P/L, 10 Park Place, Fawkner	200.00	''	21/10/96
Mega Australia P/L, 1/139 Augustine Terrace, Glenroy	200.00	''	29/10/96
Bill Badger Motors P/L, 2 Wells Court, Fawkner	00.00	''	18/11/96
Mr N. Posteraro	350.00	''	25/11/96
D. Boules, 1/190 Hilton Streety, Glenroy	230.00	''	26/11/96
Mr Vardaro	150.00	''	03/12/96
Zorbas & Harry	260.00	''	''
S. J. Brown	200.00	''	04/12/96
Mr Cilia	200.00	''	10/01/97
Mr Cundari	150.00	''	21/01/97
Glenhaven Homes P/L, 72 Phillips Street, Coburg	200.00	''	23/01/97
A Del Guidice & M. Monforte	250.00	''	30/01/97
Mr P. Aggelidis	150.00	''	03/02/97
Tri-Mont Concrete Construction, 7 Rodings Street, Glenroy	200.00	''	11/02/97
D. & P. Dieni, 73 Linda Street, Coburg	200.00	''	12/02/97
G. E. Howden & Co.	350.00	''	20/02/97
Mr M. Sarac	260.00	''	05/03/97
Cameron Constructions, 57 Ryan Street, East Brunswick	200.00	''	14/03/97
Marcardon Holdings P/L	300.00	''	26/03/97
Mr N. Hudson	260.00	''	22/04/97
T. De Willard	200.00	''	30/04/97
Tenace Nominees P/L	200.00	''	''
Statesman Builders P/L	200.00	''	12/05/97
Pro Built Homes P/L	150.00	''	19/05/97
E. R. Ronge & Co P/L	200.00	''	23/05/97
T. Stefanatos	200.00	''	30/05/97
Radan Construction P/L	150.00	''	04/06/97
N. C. Contracting P/L	200.00	''	''
John Connellan	200.00	''	05/06/97
Colaiacono Pty Ltd	350.00	''	''
Keilor View Const P/L	200.00	''	11/06/97
M. M. Malseed	200.00	''	16/06/97
Lee Timbs	130.00	''	04/07/97
Australian Arabic Council	200.00	''	15/07/97
Melbourne West Church Social Fund	200.00	''	''
Norlex Holdings Pty Ltd	200.00	''	''
A. Favolaro	300.00	''	''
S. & S. Mokbel	150.00	''	28/07/97
Cardamone Concrete P/L	150.00	''	11/08/97
Mr C. Karamitros	150.00	''	18/08/97
J. Pemberton Constructions	140.00	''	20/08/97

A. Cristiano	390.00	''	''
Mr N. David	250.00	''	12/09/97
Keilor View Constructions	150.00	''	19/09/97
Western Health Care Network	200.00	''	02/10/97
KM Asian Pacific Investments	200.00	''	08/10/97
M. McArdle	400.00	''	22/10/97
Mrs M. Ciancio	100.00	''	24/10/97
Emerald Glen Constructions PL	410.00	''	''
Remington Homes	550.00	''	27/10/97
Jarra Hills Pty Ltd	200.00	''	26/11/97
Gem Homes PL	150.00	''	28/11/97
Courthouse Hotel, 615 Sydney Road	120.00	''	02/12/97
Harman Underpinning	400.00	''	08/12/97
Jara Hills P/L	200.00	''	14/01/98
Newlands Coburg Football Club	200.00	''	16/01/98
Donfield Constructions P/L	280.00	''	28/01/98
N. Berardi	200.00	''	29/01/98
Mehmet Allan Builders	190.00	''	04/02/98
Gino Nicolo	100.00	''	06/02/98
Elm Construction Services	100.00	''	09/02/98
Christopher John	150.00	''	10/02/98
Suburban Demolitions	200.40	''	20/02/98
Jolin Holdings P/L	550.00	''	06/03/98
Turab Nominees P/L	150.00	''	12/03/98
Novahouse P/L	650.00	''	13/03/98
M. P. McArdle	150.00	''	31/03/98
Metropolitan Transport Forum, C/- Booroondara Council, Camberwell	225.00	''	04/04/01
Citipower Ltd, Level 10/628 Bourke Street, Melbourne	913.00	''	25/04/01
Angelshot Propaganda, 11 Hughenden Road, East St Kilda	110.00	''	01/05/01
Regency Project Group, PO Box 6030, Doncaster	150.00	''	20/06/01
Citipower – Accounts, GPO 1319L, Melbourne	260.00	''	19/09/01
Centre for Professional Development, 35 Cotham Road, Kew	654.50	''	''
J. Hieuwenhaizen, 9 Newman Street, Brunswick	250.00	''	17/10/01
Central Victorian Medical Supplies, PO Box 2139, Bendigo	438.98	''	24/10/01
Medi Supplies, 7 Piccadilly Court, Greenvale	373.45	''	31/10/01
Luna Park Operations Pty Ltd, PO Box 1083, St Kilda South	975.10	''	14/12/01
Nicholson Street Comm House, 11 Munro Street, Coburg	3,960.00	''	09/01/02
S. T. Giacchi, 684–686 Mt Alexander Road, Moonee Ponds	152.00	''	06/02/02
Mutliplicity, 337 Brunswick Street, Brunswick	135.00	''	20/03/02
The Pine Centre, (Wil Way P/L), 127–131 Bakers Road, Melbourne	115.34	''	17/04/02
Y. Hussain, PO Box 341, Pascoe Vale South	120.00	''	''
MEB Nominee P/L, 685 Glenhuntly Road, South Caulfield	345.00	''	''
Zurich Financial Services, PO Box 926, North Sydney	169.14	''	25/06/02
Australian Breastfeeding Assoc, 87 Donald Street, Brunswick	128.00	''	14/08/02
Boss Sign Concepts, 67 Sydney Road, Broadmeadows	132.00	''	11/09/02
Mr M. Ahmet/MS Homes Pty Ltd, 297 Main Road East, St Albans	150.00	''	''
L. Campbell, PO Box 3059, Essendon	150.00	''	09/10/02
D. Chiem/AAA Conveyancing, 12 Morgan Court, Glenroy	136.90	''	13/11/02
M. Luburic, 127 Vincent Street, Oakpark	200.00	''	''

M. Panozzo, 10 Post Office Place, Glenroy	100.00	''	11/12/02
Shaun Matthews, 27 Dorothy Street, Fawkner	100.00	''	07/01/03
Marc Tringrove, 18 Sysamore Crescent, Campbellfield	100.00	''	05/02/03
Rita Hanna, 13 Decarle Street, Coburg	100.00	''	''
Domenic Homes/E. Teikas, 4 Jordan Street, Brunswick	150.00	''	''
A. & E. Pupillo, 69 Waverly Parade, Pascoe Vale South	879.90	''	28/02/03

04020

CONTACT: BELYNEDA PHAM, PHONE: (03) 9240 2449.

Unclaimed Moneys Act 1962

Register of Unclaimed Moneys held by the —

<i>Name of Owner on Books and Last Known Address</i>	<i>Total Amount Due to Owner</i>	<i>Description Of Unclaimed Money</i>	<i>Date when Amount first became Payable</i>
SMITH PEACOCK & HENSHAW			
	\$		
P. H. Thomas, PO Box 87, Como, WA	281.00	Cheque	2000

04021

CONTACT: THOMAS LEE, PHONE: (03) 9419 0055.

PROCLAMATIONS

Non-Emergency Patient Transport Act 2003 PROCLAMATION OF COMMENCEMENT

I, John Landy, Governor of Victoria, acting with the advice of the Executive Council, and under section 2(1) of the **Non-Emergency Patient Transport Act 2003**, fix 25 March 2004 as the day on which sections 1, 2, 65, 66 and 67 of that Act come into operation.

Given under my hand and the seal of
Victoria on 23rd March 2004.

(L.S.) JOHN LANDY
Governor
By His Excellency's Command

BRONWYN PIKE
Minister for Health

Given under my hand and the seal of
Victoria on 23rd of March 2004.

(L.S.) JOHN LANDY
Governor
By His Excellency's Command

MARY DELAHUNTY, MP
Minister for Planning

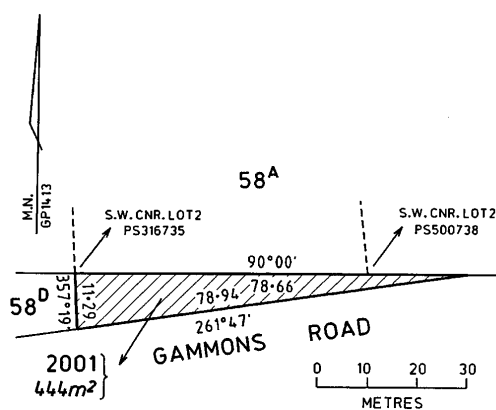
Land Act 1958

PROCLAMATION OF ROAD

I, John Landy, Governor of Victoria with the advice of the Executive Council and under section 25(3)(c) of the **Land Act 1958** proclaim as road the following land:

MUNICIPAL DISTRICT OF THE EAST GIPPSLAND SHIRE COUNCIL

WY YUNG — The land in the Parish of Wy Yung being Crown Allotment 2001 as shown by hatching on plan hereunder. (GP1413) — (16P321608).



This Proclamation is effective from the date on which it is published in the Government Gazette.

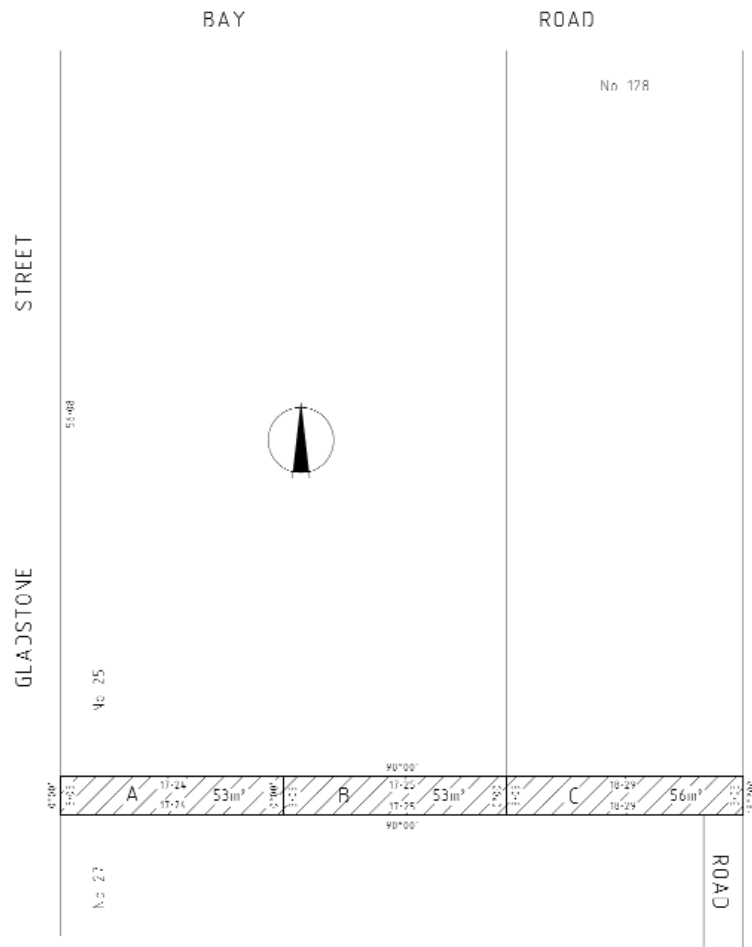
**GOVERNMENT AND OUTER BUDGET
SECTOR AGENCIES NOTICES**

BAYSIDE CITY COUNCIL

Road Discontinuance

Acting under Clause 3 of Schedule 10 to the **Local Government Act 1989** Bayside City Council resolved to discontinue the road abutting 25 & 27 Gladstone Street and 128 Bay Road, Sandringham shown as lots A, B and C on the plan below.

The road is to be sold subject to any right, power or interest held by Bayside City Council, in the road in connection with any sewers, drains or pipes under the control of that authority in or near the road.



 ROAD TO BE DISCONTINUED (BEING PART OF THE LAND REMAINING IN C/L VOL. 3151/01.113)

NOTE. A Drainage Easement in favour of Bayside City Council is required to be created over the whole of the area to be discontinued.
This plan is not based on survey.

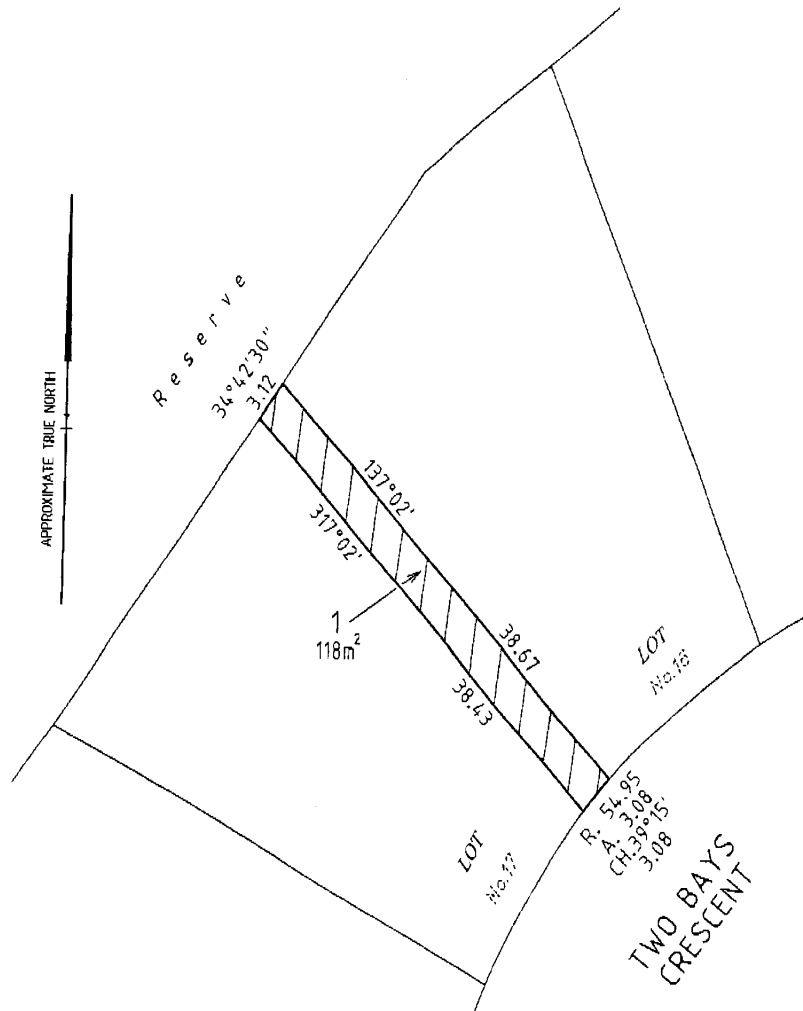
I. WILSON
Chief Executive



DISCONTINUANCE OF LANE
 ADJACENT TO 29 TWO BAYS CRESCENT, MOUNT MARTHA

Pursuant to Section 206 and Schedule 10, Clause 3 of the **Local Government Act 1989**, the Mornington Peninsula Shire Council has formed the opinion that the lane adjacent to 29 Two Bays Crescent, Mount Martha, as shown hatched on the plan below, is not reasonably required as a road for public use. Council has resolved to sell the land from the road to the adjoining owner by private treaty.

The land is subject to any right, power or interest held by the Mornington Peninsula Shire Council in connection with any drains, pipes or plant under the control of this authority in or near the road.



MICHAEL KENNEDY
 Chief Executive Officer

GREATER SHEPPARTON CITY COUNCIL

Partial Road Discontinuance —
Northgate Street, Mooroopna

At its meeting on 11 February 1991 the former Shire of Rodney acting under Clause 2 of Schedule 10 of the **Local Government Act 1989** resolved to discontinue part of Northgate Street, Mooroopna, as shown hatched on the plan below. The land is to vest in the Greater Shepparton City Council.



SWAN HILL RURAL CITY COUNCIL

Erratum

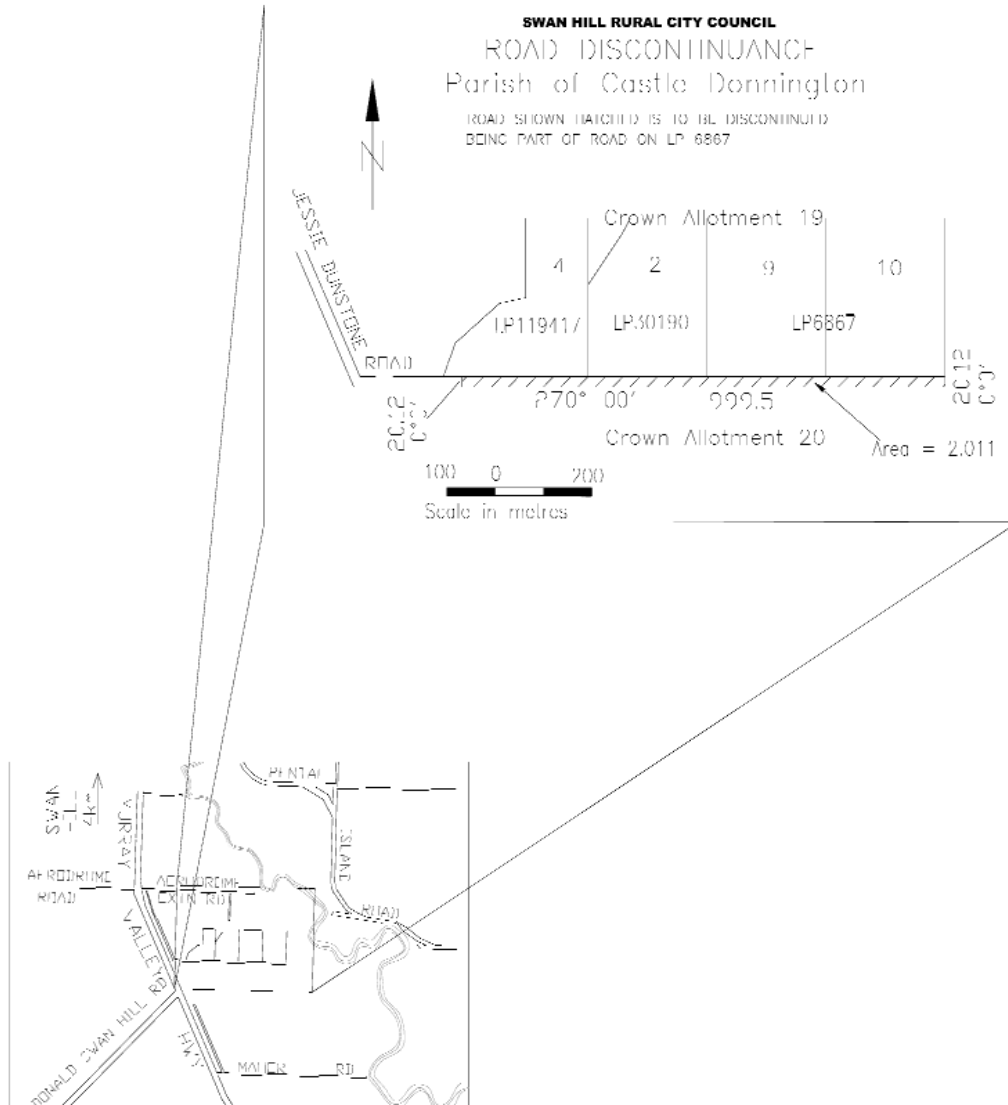
Road Discontinuance

In Government Gazette No. G19, 8 May 2003 on page 925 with reference to the Road Discontinuance Swan Hill Rural City Council was printed in error and is accordingly revoked and replaced with the following notice:—

SWAN HILL RURAL CITY COUNCIL

Road Discontinuance

Under Section 206 and Schedule 10, Clause 3 of the **Local Government Act 1989**, the Swan Hill Rural City Council at its ordinary meeting held on 8 April 2003 formed the opinion that the road shown hatched on the plan below is not reasonably required as a road for public use and resolved to discontinue the road and transfer the land from the road to the abutting owners.

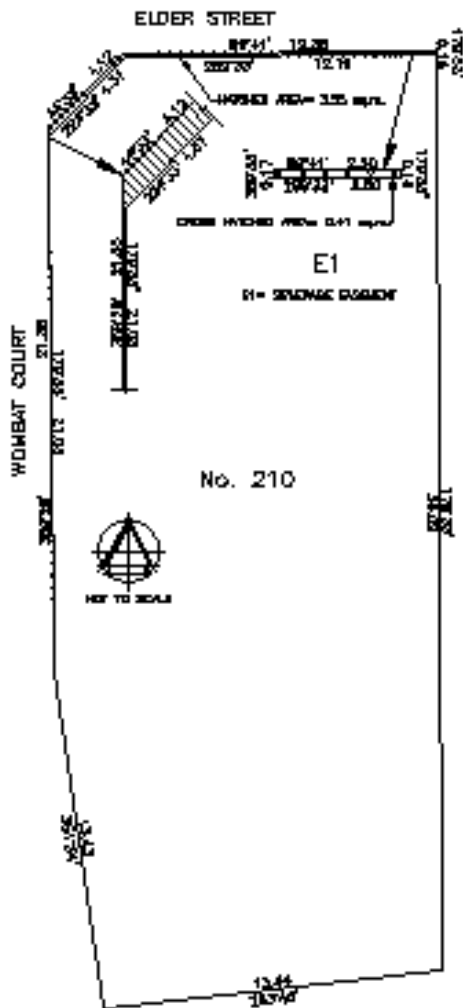


JOHN WEBB
 Chief Executive Officer

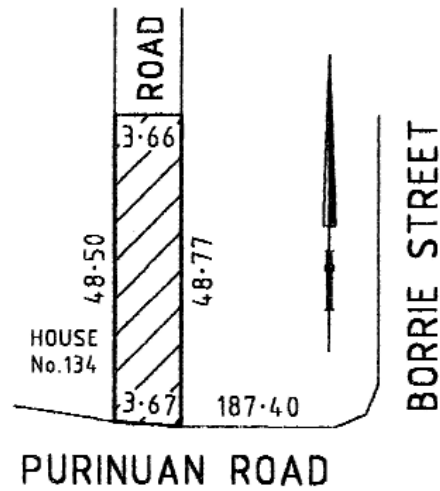
BANYULE CITY COUNCIL

Road Discontinuance

Pursuant to Section 206 and Schedule 10, Clause 3 of the **Local Government Act 1989**, Banyule City Council, at its ordinary meeting held on 24 November 2003, having formed the opinion that the section of "road" shown hatched and cross-hatched on the plan below is not reasonably required as a "road" for public use, resolved to discontinue the section of "road" and sell the land by private treaty to the abutting owner subject to any right, power or interest held by Yarra Valley Water Ltd in connection with any sewers and pipes under control of that authority in or near the section of "road" shown cross-hatched and marked E1 on the plan below.



DOUG OWENS
Chief Executive Officer



PHILIP SHANAHAN
Chief Executive Officer

HORSHAM RURAL CITY COUNCIL

Public Holidays Act 1993

The Horsham Rural City Council, in accordance with Section 7(1)(b) of the **Public Holidays Act 1993**, has declared a half-day Public Holiday for the whole of the municipality from 12 noon on Wednesday 29 September 2004 for the Horsham Agricultural Society's Annual Show.

In accordance with Section 9(a) of the **Public Holidays Act 1993** a half-day Bank Holiday will also apply on 29 September 2004.

KV SHADE (Mr)
Chief Executive Officer

DAREBIN CITY COUNCIL

Road Discontinuance

Pursuant to Section 206 and Schedule 10, Clause 3 of the **Local Government Act 1989**, the Darebin City Council at its ordinary meeting held on 15 March 2004 formed the opinion that the road adjacent to 132 and 134 Purinuan Road, Reservoir, and shown by hatching on the plan below, is not reasonably required as a road for public use and resolved to discontinue the road and to sell the land from the road by private treaty to the abutting property owner at 134 Purinuan Road, Reservoir.



Murrindindi Shire Council

DECLARATION OF PUBLIC HOLIDAY

Notice is hereby given that Melbourne Cup Day, Tuesday 2 November 2004, has been declared a public holiday throughout the Shire of Murrindindi, as per Council resolution made 18 March 1998.

D. D. HOGAN
Chief Executive Officer



**Domestic (Feral and Nuisance)
Animals Act 1994**

**ORDER IN RESPECT TO RESTRAINT OF
DOGS IN PUBLIC PLACES**

The Moyne Shire Council resolved at its Ordinary Council meeting held on 24 February 2004 to make an order in accordance with Section 26 (2)(b)(i) of the **Domestic (Feral and Nuisance) Animals Act 1994**, to require that dogs must be restrained by a leash when in the following public places:

- (a) Port Fairy
 - the area bounded by and including William, Campbell, Gipps and Regent Streets; and
 - Martins Point and King George Square;
- (b) Mortlake
 - the area bounded by and including Officer, Scott, West, Townsend, and Hyland Streets, Brooke Avenue and the Hamilton Highway;
- (c) Koroit
 - Commercial Road, between Nine Mile Creek Road and the eastern boundary of the Koroit Primary School; and
 - Botanic gardens;
- (d) Peterborough
 - the area bounded by and including Hamilton and Irvine Streets, and Halladale and Schomberg Roads; and
 - the children's playground and barbecue area in Irvine Street; and
- (e) Macarthur
 - the area bounded by and including Eumeralla, Russell, Palmerston and Ardonachie Streets.

These restrictions are effective from 1 June 2004.

GRAHAM SHIELL
Chief Executive Officer

MANSFIELD SHIRE COUNCIL

Public Holidays Act 1993

Notice is hereby given that the Mansfield Shire Council, pursuant to Section 7(1)(b) of the **Public Holidays Act 1993** appoints the afternoon of Tuesday 2 November 2004, as a half-day public holiday throughout its Municipal district, to observe the holding of the Mansfield Cup conducted by the Mansfield & District Racing Club.

The Municipal district is detailed as follows: Commencing on the Mansfield–Whitfield Road at Holland Creek; thence southerly by Holland Creek to a point in line with the northern boundary of allotment 12B, section A, Parish of Dueran East; thence westerly by a line and the northern boundary of that allotment to the road forming the western boundary thereof; thence southerly by that road and the road forming the western boundary of allotment 11A, section A to the road forming the north-eastern boundary of allotment 9, section A; thence south-easterly by that road and the road forming the north-eastern boundary of allotment 24B, section B to Cambatong Road; thence generally south-easterly by that road to the southern boundary of allotment 8, section C; thence easterly by that boundary and a line in continuation to the King River West Branch; thence south-easterly by a direct line to the Great Dividing Range at the eastern source of the King River near Mt Howitt; thence southerly by the Great Dividing Range to Mt Howitt; thence south-westerly by a direct line to Mt Selma; thence generally north-westerly along the Great Dividing Range to Mt Matlock; thence north-westerly by the range forming the watershed between the Goulburn River and the Big River to the Big River at Enoch Point; thence northerly by that river to the Big River Arm of Lake Eildon; thence generally north-westerly by the south-western shore of that arm to its mouth; thence northerly by a line to a point 200 metres from the western shore of Lake Eildon; thence westerly and generally north-westerly by a line parallel to and 200 metres from the western shore to a point in line with the southern boundary of allotment 81; Parish of Wappan; thence westerly by a line and that boundary to the western shore of Lake Eildon; thence north-westerly by that shore to the southern boundary of Lot 2 on Plan of Subdivision 406007; thence westerly by that boundary and the northern boundary of the

Lake Eildon National Park to the road forming north-eastern boundary of Lot 5 on Plan of Subdivision 316587; thence north-westerly by that road to Maintongoon Road; thence south-westerly by that road to the road forming the northern boundary of allotment 53B, section A, Parish of Maingoon; thence westerly and north-westerly by that road to the most eastern angle of allotment 33E; thence north-westerly by the road forming the north-eastern boundary of that allotment and allotments 19B and 19D to the road forming the eastern boundary of Lot 1 on Plan of Subdivision 219833; thence northerly by that road to the eastern angle of allotment 48C, Parish of Brankeet; thence westerly by that road to the eastern boundary of allotment 67F, Parish of Merton; thence northerly by that boundary and north-westerly by the northern boundaries of that allotment and allotments 67E and 68E to the southern boundary of allotment 69A; thence easterly by that boundary and north-westerly by the north-eastern boundary of that allotment to the eastern boundary of allotment 70A; thence north-easterly by that boundary and north-easterly and north-westerly by the eastern and north-eastern boundaries of allotment 70 to the road forming the western boundary of allotment 76A; thence northerly by that road to the southern boundary of allotment 84A; thence westerly by that boundary to the Maroondah Highway thence southerly by that highway to the northern boundary of allotment 83; thence westerly by that boundary and northerly and westerly by the eastern and northern boundaries of allotment 82 to the western boundary of allotment 84; thence northerly by that boundary and the road forming the eastern boundaries of allotments 86 and 6 to the northern boundary of the latter allotment; thence westerly by that boundary to the western boundary of the parish; thence northerly by that boundary to the southern boundary of allotment 5, section C, Parish of Garratanbunell; thence westerly by that boundary to the road forming the north-eastern boundary of allotment 5A; thence north-westerly by that road to the most southern angle of Lot 3 on Plan of Subdivision 407668; thence north-easterly by Penny Lane to the Euroa–Mansfield Road at the most western angle of allotment 16, section D, Parish of Wondoomarook; thence generally easterly by the road forming the northern boundary of that allotment to the road forming the western boundary of allotment 16, section C;

thence southerly by that road to the southern boundary of that allotment; thence easterly by that boundary and northerly by the road forming the eastern boundary of that allotment to the northern boundary of allotment 23B, section D, Parish of Borodomanin; thence easterly by that boundary and the northern boundary of allotment 23A and southerly by the eastern boundary of the latter allotment to the southern boundary of allotment 19; thence easterly by that boundary and southerly and easterly by the western and southern boundaries of allotment 20D and further easterly by the southern boundary of allotment 28 to the south-eastern angle thereof; thence north-easterly by a direct line to the south-eastern angle of allotment 22; thence northerly by the road forming the eastern boundary of that allotment to the eastern boundary of Lot 2 on Plan of Subdivision 147674; thence northerly by that boundary to the southern boundary of allotment 1, section C, Parish of Too-rour; thence easterly and northerly by the southern and eastern boundaries of that allotment and further northerly and westerly by the eastern and northern boundaries of allotment 1A, section C to the eastern boundary of Lot 1 on Plan of Subdivision 147674; thence northerly by that boundary and westerly by the northern boundary of that lot to Bonnie Doon Road; thence north-easterly by that road to the southern boundary of allotment 8A, section C; thence easterly by that boundary to Barjarg Road; thence south-easterly by that road to Ferraris Track; thence south-easterly by that track to Harpers No. 3 Track; thence easterly by a direct line to Mount Strathbogie; thence north-easterly by a line to the source of the Sandy Creek in the Strathbogie Range; thence north-easterly by that creek to the western shore of Lake Nillahcootie; thence north-easterly by the western shore to the Broken River; thence northerly by that river to Back Creek; thence south-easterly by that creek to the eastern boundary of the Parish of Nillahcootie; thence northerly by that boundary to the southern boundary of the Parish of Moorngag; thence easterly, south-easterly, north-easterly, northerly and again easterly by that boundary to Holland Creek, and thence south-easterly by that creek to the point of commencement, excluding the Mount Buller and Mount Stirling Alpine Resort Areas.

GARY GAFFNEY
Chief Executive Officer



LOCAL LAW NO. 3 MUNICIPAL PLACES

Amendment No. 7

The Council, at its meeting on 9 March 2004, adopted Amendment No. 7, Local Law No. 3, Municipal Places, pursuant to the provisions of Section 119(3) of the **Local Government Act, 1989**.

The general purpose of the Amendment is to introduce the following changes:

(i) Part 9 – Standards

S4 Permit for Consumption of Liquor

- (g) A permit fee will not be applicable where the activity is subject to the grant of a permit by a Council Committee of Management.

Copies of the Local Law with the adopted Amendment No. 7 are available for inspection at the Municipal Offices, 113 High Street Broadford, or by visiting Council's website – www.mitchellshire.vic.gov.au.

GARRY CECIL
Chief Executive Officer

Planning and Environment Act 1987

GLENELG PLANNING SCHEME

Notice of Amendment to a Planning Scheme

Amendment C14

The Glenelg Shire Council has prepared Amendment C14 to the Glenelg Planning Scheme.

The Amendment affects land being Crown Allotments 33, 33M & 33N & Part of Crown Allotment 33L, Section D, corner of Edgar Street and Madeira Packet Road, Portland.

The Amendment proposes to:

- rezone the land from Industrial 1 Zone (IN1Z) to Residential 1 Zone (R1Z);
- closure of an unused road;
- include a revision of the List of Amendments to the Planning Scheme to include Amendment C14.

A copy of the Amendment can be inspected free of charge during office hours at: Glenelg Shire Council Customer Service Centre, Cliff

Street, Portland, Vic. 3305; the Department of Sustainability and Environment, Planning Information Centre, Upper Plaza, Nauru House, 80 Collins Street, Melbourne, Vic. 3000; and Department of Sustainability and Environment, Regional Office, 180 Fyans Street, South Geelong, Vic. 3220.

Submissions about the Amendment must be sent to: Town Planning Department, Glenelg Shire Council, PO Box 152, Portland, Vic. 3305 by 5.00 pm on Friday 23 April, 2004.

Planning and Environment Act 1987

COLAC OTWAY PLANNING SCHEME

Notice of Preparation of Amendment

Amendment C23

The Colac Otway Shire Council has prepared Amendment C23 to the Colac Otway Planning Scheme.

The land affected by the Amendment is a portion of land approximately 1554 square metres in area, and is located approximately 120 metres north of the Great Ocean Road on the east side of Roberts Road, Marengo. The present control tank site occupies an area of 920 square metres and the enlarged tank will require the increase in the site area to approximately 1554 square metres.

The Amendment proposes to rezone the land from Public Conservation and Resource Zone to Public Use Zone 1 — Service and Utility.

You may inspect the Amendment, any documents that support the Amendment and the explanatory report about the Amendment at the following locations: at the office of the planning authority, Colac Otway Shire, 2–6 Rae Street, Colac, Victoria 3250; at the Colac Otway Shire Apollo Bay Office, 69–71 Nelson Street, Apollo Bay, Victoria 3233; at the Department of Sustainability & Environment, South West Region Office, 180 Fyans Street, South Geelong 3219; and at the Department of Sustainability & Environment, Planning Information Centre, Upper Plaza, Nauru House, 80 Collins Street, Melbourne, Victoria 3000.

This can be done during office hours and is free of charge.

Any person who may be affected by the Amendment may make a submission to the planning authority.

The closing date for submissions is Wednesday 26 May 2004. A submission must be sent to Mr Ron Mildren, General Manager, Planning & Environment, Colac Otway Shire, P.O. Box 283, Colac 3250.

ROB SMALL
Chief Executive Officer

Planning and Environment Act 1987

KNOX PLANNING SCHEME

Notice of Amendment

Amendment C31

The City of Knox has prepared an Amendment to the Knox Planning Scheme in order to correct various map errors that occurred during the preparation and approval of the new format Knox Planning Scheme, and to change the zoning of several properties to a more appropriate zone. The changes proposed by the amendment are detailed below.

The Amendment corrects the zoning of land at:

1. 2 Mossfield Avenue, Ferntree Gully from a Public Park and Recreation Zone (PPRZ) to a Residential 1 Zone (R1Z).
2. Part of Huntingdale Court, Rowville from a Public Park and Recreation Zone (PPRZ) to a Residential 1 Zone (R1Z).
3. 2A Dinsdale Road, Boronia from a Public Park and Recreation Zone (PPRZ) to a Residential 1 Zone (R1Z).
4. 77–81 Argyle Way, Wantirna South from a Residential 1 Zone (R1Z) and a Public Park and Recreation Zone (PPRZ) to a Public Use Zone 6 (PUZ6).
5. Part of 3 Mariemont Avenue, Wantirna from a Public Use Zone 6 (PUZ6) to a Residential 1 Zone (R1Z), and part of 9 Mariemont Avenue, Wantirna from a Residential 1 Zone (R1Z) to a Public Use Zone 6 (PUZ6).
6. Western Road (access via a pedestrian path), adjoining the north of Nos.5–9 Western Road and the east of Nos. 241–253 Scoresby Road, Boronia from a Public Park and Recreation Zone (PPRZ) to a Residential 1 Zone (R1Z) as land is surplus to local open space needs.

The Amendment also changes the zoning of land at:

7. 11 Torresdale Drive, Boronia from a Public Park and Recreation Zone (PPRZ) to a Low Density Residential Zone (LDRZ).
8. Parts of 81–87 Anne Road, Knoxfield from a Residential 1 Zone (R1Z) to a Public Use Zone 6 (PUZ6).
9. 20 Brenock Park Drive, Ferntree Gully from a Public Park and Recreation Zone (PPRZ) to an Industrial 1 Zone (IN1Z).
10. Reservoir Crescent, at the eastern end of Providence Place, adjoining Lot 20 Reservoir Crescent, Rowville from a Rural Living Zone (RLZ) to a Public Park and Recreation Zone (PPRZ) to reflect the intended use of the site as public open space.
11. Part of Cathies Lane, Wantirna South from a Public Park and Recreation Zone (PPRZ) to Special Use Zone 1 (SUZ1) and from a Rural Living Zone (RLZ) to Special Use Zone 1 (SUZ1) to reflect land in the ownership of Waverley Christian Fellowship.

The Amendment is available for public inspection, free of charge, during office hours at the following places: Knox City Council, 511 Burwood Highway, Wantirna South 3152; Department of Sustainability and Environment, Planning Information Centre, Nauru House, 80 Collins Street, Melbourne 3000.

Any person who is affected by the Amendment may make a submission in writing, which must be sent to Jacqui Monie, Strategic Planner, Knox City Council, Locked Bag 1, Wantirna South 3152 by Monday 26 April 2004.

STEVE DUNN
Director — City Development

Planning and Environment Act 1987

LA TROBE PLANNING SCHEME

Notice of Amendment

Amendment C29

Latrobe City Council has prepared Amendment C29 to the La Trobe Planning Scheme.

The Amendment proposes to rezone the land at:

- a) 64 Argyle Street, Traralgon being lot number 15 on LP 16041 in the Parish of Traralgon, County of Buln Buln from Residential 1 to Business 4 Zone;
- b) 66 Argyle Street, Traralgon being lot number 16 on LP 16041 in the Parish of Traralgon, County of Buln Buln from Residential 1 to Business 4 Zone;
- c) 68 Argyle Street, Traralgon being lot number 1 on LP 16041 in the Parish of Traralgon, County of Buln Buln from Residential 1 to Business 4 Zone;
- d) 70 Argyle Street, Traralgon being lot number 2 on LP 16041 in the Parish of Traralgon, County of Buln Buln from Residential 1 to Business 4 Zone;
- e) 27 Campbell Street, Traralgon being lot number 3 on LP 16041 in the Parish of Traralgon, County of Buln Buln from Residential 1 to Business 4 Zone.

A copy of the Amendment can be inspected at: Latrobe City Council, municipal offices, Kay Street, Traralgon; Elgin Street, Morwell; and Albert Street, Moe; Regional Office of the Department of Sustainability and Environment, 71 Hotham Street, Traralgon; and Department of Sustainability and Environment, Planning Information Centre, 80 Collins Street, Melbourne.

Inspection of the Amendment will be free of charge to any person during office hours.

Any submission you may wish to make in respect of the Amendment must be in writing and sent to the Chief Executive Officer, Latrobe City Council, PO Box 345, Traralgon 3844 by Friday 23 April 2004.

If you have an questions regarding the Amendment please contact Elaine Wood or Claire Cullen, Land Use Strategy, on 1300 367 700.

RICHARD HANCOCK
Chief Executive Officer

Planning and Environment Act 1987

LA TROBE PLANNING SCHEME

Notice of Amendment

Amendment C33

Latrobe City Council has prepared Amendment C33 to the La Trobe Planning Scheme.

The Amendment proposes to rezone the land at: 112–128 Princes Drive, Morwell being lot number 1 on PS320057 in the Parish of Maryvale and the County of Buln Buln from Industrial 1 Zone to Mixed Use Zone.

A copy of the Amendment can be inspected at: Latrobe City Council, municipal offices, Kay Street, Traralgon; Elgin Street, Morwell; and Albert Street, Moe; Regional Office of the Department of Sustainability and Environment, 71 Hotham Street, Traralgon; and Department of Sustainability and Environment, Planning Information Centre, 80 Collins Street, Melbourne.

Inspection of the Amendment will be free of charge to any person during office hours.

Any submission you may wish to make in respect of the Amendment must be in writing and sent to the Chief Executive Officer, Latrobe City Council, PO Box 345, Traralgon 3844 by Friday 23 April 2004.

If you have any questions regarding the Amendment please contact Elaine Wood or Claire Cullen, Land Use Strategy on 1300 367 700.

RICHARD HANCOCK
Chief Executive Officer

Creditors, next-of-kin and others having claims against the estate of any of the undermentioned deceased persons are required to send particulars of their claims to State Trustees Limited, ABN 68 064 593 148, 168 Exhibition Street, Melbourne, Victoria 3000, the personal representative, on or before 28 May 2004 after which date State Trustees Limited may convey or distribute the assets having regard only to the claims of which State Trustees Limited then has notice.

BARNES, Kathleen Joyce, late of Vincenpaul Hostel, 13–15 Strabane Avenue, Box Hill North 3129, pensioner and who died on 30 October 2003.

CLAY, John Francis, late of St Benedicts Aged Care Facility, 3–5 Heath Street, Sandringham, Victoria 3191, pensioner and who died on 7 January 2004.

CORR, Basil Wilfred, late of Unit 72, 466 Burwood Highway, Wantirna South, Victoria, 3152, retired radiographer, and who died on 8 March 2004.

FARRER, Humphrey Bertram, late of 14 Laxdale Road, Camberwell, Victoria 3124, retired and who died on 21 January 2004.

FOX, William Henry, late of Unit F, John Curtin Memorial Hostel, 19 Cambridge Street, Creswick, retired and who died on 30 December 2003.

SILVER, Meryl Frances, late of Apartment 6, 67 Cherry Tree Retirement Village, Maroondah Highway, Croydon, retired and who died on 27 January 2004.

MIHOVIC, Bob, late of 1/26 Fulton Street, St Kilda, Victoria 3182, pensioner and who died on 17 February 2004.

PASKY, Naida Georgette, late of Springvale Private Nursing Home, 340 Springvale Road, Springvale, home duties, and who died on 26 January 2004.

Dated 19 March 2004

LAURIE TAYLOR
Estate Manager
State Trustees Limited

EXEMPTION

Application No. A94 of 2004

The Victorian Civil & Administrative Tribunal has considered an application pursuant to Section 83 of the **Equal Opportunity Act 1995** (the Act) by U3A Glen Eira Inc. (the applicant) for exemption from Sections 37, 42, 59, 100 and 195 of that Act. The application for exemption is to enable the applicant to grant membership of its organisation and provide its services only to people aged 55 years and over.

Upon reading the material submitted in support of the application, the Tribunal is satisfied that it is appropriate to grant an exemption from Sections 37, 42, 59, 100 and 195 of the Act to enable the applicant to grant membership of its organisation and provide its services only to people aged 55 years and over.

In granting this exemption, the Tribunal noted that a previous exemption was granted to the applicant on 13 February 2001 and that the circumstances giving rise to the need for and grant of the exemption are still in place.

The Tribunal hereby grants an exemption to the applicant to from the operation of Sections 37, 42, 59, 100 and 195 of the Act to enable the applicant to grant membership of its organisation and provide its services only to people aged 55 years and over.

This exemption is to remain in force from the day on which notice of the exemption is published in the Government Gazette until 25 March 2007.

Dated 22 March 2004

Mrs S. DAVIS
Deputy President

EXEMPTION

Application No. A70/2004

The Victorian Civil & Administrative Tribunal (the Tribunal) has considered an application pursuant to Section 83 of the **Equal Opportunity Act 1995** (the Act) by Inner South Community Health Service Inc. (the applicant). The application for exemption is to enable the applicant to advertise for and offer employment to a suitably qualified/skilled person of Aboriginal or Torres Strait Island background as Indigenous Access Worker.

Upon reading the material submitted in support of the application, the Tribunal is satisfied that it is appropriate to grant an exemption from Sections 13, 100 and 195 of the Act to enable the applicant to advertise for and offer employment to a suitably qualified/skilled person of Aboriginal or Torres Strait Island background as Indigenous Access Worker.

In granting this exemption, the Tribunal noted that the Tribunal previously granted an exemption to the applicant to enable it to advertise for, and appoint an Indigenous Professional Development & Access Worker and that the circumstances giving rise to the need for the exemption remain relevant to the current application for exemption.

The Tribunal hereby grants an exemption from the operation of Sections 13, 100 and 195 of the Act to enable the applicant to advertise for, and appoint a suitably qualified/skilled person of Aboriginal or Torres Strait Island background as Indigenous Access Worker.

This exemption is to remain in force from the day on which notice of the exemption is published in the Government Gazette until 25 March 2007.

Dated 22 March 2004

Mrs S. DAVIS
Deputy President

INTERIM CREDITING RATE— STATE SUPERANNUATION FUND

For the purposes of the sub-sections 46(1) and 58(1) of the **State Superannuation Act 1988**, sub-section 35(1) of the **Transport Superannuation Act 1988** and sub-section 37(1)

of the **State Employees Retirement Benefits Act 1979**, the Government Superannuation Office has determined an annual rate of 2.1% to be applied as an interim crediting rate on exits on or after 22 March 2004.

PETER J. WYATT
Chief Financial Officer

Country Fire Authority Act 1958

VARIATION OF FIRE DANGER PERIOD

In pursuance of the powers conferred by Section 4 of the **Country Fire Authority Act 1958**, I, Neil Graeme Bibby, Chief Executive Officer of the Country Fire Authority, after consultation with the Secretary to the Department of Sustainability and Environment, hereby vary the declaration of the Fire Danger Periods previously published in the Government Gazette by declaring that such Fire Danger Periods shall end in respect of the undermentioned Municipal Districts of Municipalities or parts of Municipalities specified.

To terminate from 0100 hours 29 March 2004:

Loddon Shire Council (Northern Part): That part north of a line commencing on the western boundary of the shire travelling easterly along the Borung–Charlton Road to Borung, then along the Borung–Hurstwood Road to the Loddon River, then generally southerly along the Loddon River to the Bridgewater–Serpentine Road, then along Foleys Road to the Loddon Valley Highway, then northerly to Rothackers Road, then continue east along Rothackers Road and Tandarra–Serpentine Road, then south along Thompsons Road, then east along Tandarra–Elmore Road and Steads Road to the Shire's eastern boundary; Buloke Shire Council (Remainder); Gannawarra Shire Council.

N. BIBBY
Chief Executive Officer

Psychologists Registration Act 2000

PSYCHOLOGISTS REGISTRATION BOARD OF VICTORIA

Following a complaint the Psychologists Registration Board of Victoria conducted an inquiry into the conduct of Diana Kelly-Byrne, a psychologist registered in Victoria (registration number 3640). After a hearing she was found

to have engaged in unprofessional conduct of a serious nature. The Board suspended Dr Kelly-Byrne's registration for a period of nine months with effect from 19 April 2004.

Subordinate Legislation Act 1994

NOTICE OF PREPARATION OF REGULATORY IMPACT STATEMENT (RIS)

Proposed Architects Regulations 2004

Notice is given that, in accordance with section 11 of the **Subordinate Legislation Act 1994**, a Regulatory Impact Statement (RIS) has been prepared in relation to the proposed Architects Regulations 2004.

The proposed Regulations are to be made under the **Architects Act 1991** replacing the Architects Regulations 1993 that are due to sunset on 25 May 2004.

The main purposes of the proposed Regulations are to regulate the professional conduct of architects; prescribe procedures for nomination to the Architects Registration Board of Victoria; prescribe various fees for registration, examinations and remuneration of examiners; and prescribe procedures for registration of architects and approval of companies and partnerships.

The RIS discusses possible alternatives to the proposed Regulations and concludes that the proposed Regulations are the best means of achieving the stated objectives.

Copies of the RIS and the proposed Regulations may be obtained from the Architects Registration Board of Victoria by phoning (03) 9655 8570 (between 9.00 am to 5.00 pm weekdays), or on the internet at <http://www.arbv.vic.gov.au> or at <http://www.dse.vic.gov.au/ris>.

Public comments are invited on the RIS and the accompanying Regulations. All comments must be in writing and must be received at the following address by 5.00 pm on Friday 23 April 2004.

Michael Kimberley, Registrar, Architects Registration Board of Victoria, PO Box 2797Y, Level 10, Nauru House, 80 Collins Street, Melbourne, Vic. 3001.

Telephone (03) 9655 8570.

Facsimile (03) 9655 8575.

Email: registrar@arbv.vic.gov.au

Dated 23 March 2004

THE HON MARY DELAHUNTY, MP
Minister for Planning



Heritage Act 1995

NOTICE OF REGISTRATION

As Executive Director for the purpose of the **Heritage Act 1995**, I give notice under section 46 that the Victorian Heritage Register is amended by including the Heritage Register Number 2053 in the category described as a Heritage place:

Bickleigh Vale, Pine Road, Bickleigh Vale Road, Cardigan Road & Pembroke Road, Mooroolbark, Yarra Ranges Shire Council.

EXTENT:

1. All the buildings marked as follows on Diagram 2053 held by the Executive Director:

- B1 Hurst
- B2 The Sheilan
- B3 Glencairn
- B4 garage
- B5 Badgers Wood
- B6 Wimborne
- B7 112 Cardigan Road
- B8 Bena Lodge
- B9 Winty
- B10 Workshop
- B11 guest cottage
- B12 Braemark
- B13 The Cabin
- B14 Sonning
- B15 Devon Cottage
- B16 The Barn
- B17 Shed
- B18 Lynton Lee
- B19 Cornerways
- B20 Mistover
- B21 Donderry

2. All of the land marked L1 on Diagram 2053 held by the Executive Director.

Dated 19 March 2004

RAY TONKIN
Executive Director



Heritage
VICTORIA

Heritage Act 1995

NOTICE OF REGISTRATION

As Executive Director for the purpose of the **Heritage Act 1995**, I give notice under section 46 that the Victorian Heritage Register is amended by including the Heritage Register Number 2041 in the category described as a Archaeological/Heritage place:

Flagstaff Gardens, King Street, Melbourne, Melbourne City Council.

EXTENT:

1. All of the land shown L1 on Diagram 2041 held by the Executive Director.
2. All of the areas shown as:
 - A1: Bowling Green
 - A2: Tennis Court
 - A3: The Hilltop
 on Diagram 2041 held by the Executive Director.
3. All the structures shown as
 - B1: Bowling Club and Shelter Sheds
 - B2: Tennis Pavillion
 - B3: Caretakers Cottage
 - B4: Court Favourite (Sculpture)
 - B5: Sundial
 - B6: Separation Monument and Flagstaff
 - B7: Pioneers Memorial & "Another View" installation
 - B8: Bluestone Retaining Wall and Steps
 - B9: Outdoor Stage
 on Diagram 2041 held by the Executive Director.
4. All the trees and palms, including avenues, rows and individuals growing in the Flagstaff Gardens including the following species:
 - Cedrus deodara
 - Cupressus sempervirens
 - Corymbia citriodora
 - Corymbia maculata
 - Corynocarpus laevigatus

Eucalyptus camaldulensis
 Eucalyptus cladocalyx
 Ficus macrophylla
 Firmania simplex

Ginkgo biloba

Phoenix canariensis
 Pinus canariensis
 Populus alba
 Populus deltoides
 Populus x canadensis 'Aurea'
 Prunus pollardii

Quercus ilex
 Quercus robur

Schinus areira

Tilia x europaea

Ulmus x hollandica
 Ulmus procera

Dated 19 March 2004

RAY TONKIN
 Executive Director



Heritage
 VICTORIA

Heritage Act 1995

NOTICE OF REGISTRATION

As Executive Director for the purpose of the **Heritage Act 1995**, I give notice under section 46 that the Victorian Heritage Register is amended by including the Heritage Register Number 2049 in the category described as a Heritage place:

NYLEX Sign, Gough Street & Harcourt Parade, Richmond, Yarra City Council.

EXTENT:

All of the sky-sign known as the Nylex sign and its supporting structure marked B1 on Diagram 2050 held by the Executive Director.

Dated 19 March 2004

RAY TONKIN
 Executive Director



Heritage
 VICTORIA

Heritage Act 1995

NOTICE OF REGISTRATION

As Executive Director for the purpose of the **Heritage Act 1995**, I give notice under section 46 that the Victorian Heritage Register is amended by including the Heritage Register Number 2050 in the category described as a Heritage place/Archaeological Place:

Richmond Maltings, Gough Street & Harcourt Parade & Cremorne Street, Richmond, Yarra City Council.

EXTENT:

1. All the land marked L1 and L2 on Diagram 2050 held by the Executive Director being all of the land described in Certificates of Title Volume 9817 Folio 845; Volume 9817 Folio 844 and Volume 10358 Folio 130.
2. All the buildings and structures marked as follows on Diagram 2050 held by the Executive Director:
 - B1 1928 malt house wall
 - B2 1903 malt house wall
 - B3 1922 and later office building
 - B4 Late 1930s malt house
 - B5 1880 and later malt house
 - B6 1920 malt house and mid 1920s extension
 - B7 1952 drum malt house
 - B8 1952 concrete silos
 - B9 1960–62 concrete silos
 - B10 1956 and later malt house
 - B11 1939–40 barley store
 - B12 1942 malt house.

Dated 19 March 2004

RAY TONKIN
 Executive Director

Land Act 1958

NOTICE OF INTENTION
 TO EXCHANGE LAND

I, Norma Marshall, Director Crown Land Management, as a delegated officer of the Minister for Planning, do hereby give notice that after the expiry of at least 14 days from the date of publication of this notice, I intend to enter

into an agreement with Sidowen Pty Ltd of 12 Strathalbyn Street, East Kew 3102 to exchange approximately 1429 square metres of freehold land being part of the land contained in Certificate of Title Volume 6781 Folio 064 being part of Crown Allotment 19, Section 30, Township of Queenscliff and shown as Lot B on proposed plan of subdivision PS 513189R for three portions of Crown land comprising a total area of approximately 632 square metres and described as Crown Allotments 2002, 2003 and 2004, Township of Queenscliff as shown on title plan TP 812428U. Enquiries: (03) 9296 4511. Reference: PP-LA/20/0246.

NORMA MARSHALL
Director Crown Land Management

Libraries Act 1988

DECLARATION OF LAND TO WHICH SECTION 43 APPLIES

I, Candy Broad, Minister for Local Government, having been advised by the appropriate authority, am satisfied that the land now described in Crown Grant Volume 3029 Folio 778 being Crown Allotment 16A, Parish of Bengworden within the municipality of the East Gippsland Shire Council, has been used for library purposes, and do now by this notice declare such land to be land to which Section 43 of the **Libraries Act 1988** applies.

Dated 4 February 2004

CANDY BROAD MLC
Minister for Local Government

Meat Industry Act 1993

NOTICE OF EXEMPTION

I, Bob Cameron, Minister for Agriculture, give notice under section 5(2)(b) of the **Meat Industry Act 1993** (the Act) that a meat processing facility (other than a general meat processing facility, a pet food processing facility or a butcher shop) is exempt from the Act if the only meat from a consumable animal sold or handled at the facility is meat for retail sale that is —

- (a) sealed in a robust, leak proof container; and
- (b) has been processed, packaged and labelled at a meat processing facility licensed under the Act or at a facility for which there is a corresponding authority in force under a

corresponding law of another State or Territory.

Dated 18 March 2004

BOB CAMERON MP
Minister for Agriculture

Mineral Resources Development Act 1990

EXEMPTION FROM EXPLORATION LICENCE OR MINING LICENCE

I, Richard Aldous, Executive Director Minerals and Petroleum, pursuant to section 7 of the **Mineral Resources Development Act 1990** and under delegation by the Minister for Energy Industries and Resources—

1. HEREBY EXEMPT all that Crown land situated within the boundaries of exploration licence applications 4589, 4813 and 4493 that have been excised from the application, from being subject to an exploration licence or mining licence.
2. Subject to paragraph 3, this exemption applies until the expiration of 2 years after the grant of the licence (if the licence is granted), or until the expiration of 28 days after the application lapses or is withdrawn or refused.
3. This exemption is REVOKED in respect of any land that ceases to lie within the boundaries of the application or licence, at the expiration of 28 days after the said land ceases to lie within the boundaries of the application or licence.

Dated 19 March 2004

RICHARD ALDOUS
Executive Director
Minerals and Petroleum

Mineral Resources Development Act 1990

EXEMPTION FROM EXPLORATION LICENCE OR MINING LICENCE

I, Richard Aldous, Executive Director Minerals and Petroleum, pursuant to section 7 of the **Mineral Resources Development Act 1990** and under delegation by the Minister for Energy Industries and Resources—

1. HEREBY EXEMPT all that Crown land situated within the boundaries of exploration licence application 4811 that have been excised from the application, from being subject to an exploration licence or mining licence.

2. Subject to paragraph 3, this exemption applies until the expiration of 2 years after the grant of the licence (if the licence is granted), or until the expiration of 28 days after the application lapses or is withdrawn or refused.
3. This exemption is REVOKED in respect of any land that ceases to lie within the boundaries of the application or licence, at the expiration of 28 days after the said land ceases to lie within the boundaries of the application or licence.

Dated 11 March 2004

RICHARD ALDOUS
Executive Director
Minerals and Petroleum

Glenelg Hopkins



C M A

Water Act 1989

DECLARATION OF FLOOD LEVELS

Pursuant to section 203 of the **Water Act 1989**, notice is hereby given that the Glenelg Hopkins CMA intends to declare flood levels for reaches of the Merri River/Russell Creek as shown on Plan Nos. 530 000-002, 530 000-003 & 530 000-004. These flood levels will be used for planning and building purposes. They are based on a flood event with a probability of occurrence of 1% in any one year, in accordance with Australian Best Practice.

The flood level plan is available for inspection at the Warrnambool City Council office and Glenelg Hopkins CMA office 85 Henna Street, Warrnambool.

Prior to declaring flood levels for the noted areas in Warrnambool, the Glenelg Hopkins CMA is seeking submissions from any person within eight weeks from the date of this notice (until 15 May 2004). Written submissions should be sent to the Chief Executive Officer, Glenelg Hopkins CMA, 79 French Street, Hamilton 3300.

COLIN DUNKLEY
Chief Executive Officer

Private Agents Act 1966

NOTICE OF RECEIPT OF APPLICATIONS FOR LICENCES UNDER THE PROVISIONS OF THE PRIVATE AGENTS ACT 1966

I, the undersigned, being the Registrar of the Magistrates' Court at Melbourne hereby give notice that the applications as under, have been lodged for hearing by the said Court on the date specified.

Any person desiring to object to any of such applications must—

- (a) lodge with me a notice in the prescribed form of his objection and of the grounds thereof;
- (b) cause a copy of such notice to be served personally or by post upon the applicant at least three days before the hearing of the applications; and
- (c) send or deliver
 - (i) where the objection is not made by the officer in charge of the police district in which the Court is situated—a copy of the notice to such officer; and
 - (ii) where the objection is not made by the Registrar or Deputy Registrar—a copy to the Registrar.

<i>Full name of Applicant or in the case of a Firm or Corporation, of the Nominee</i>	<i>Place of Abode of Applicant or Nominee</i>	<i>Name of Firm or Corporation</i>	<i>Address for Registration</i>	<i>Type of Licence</i>
Stefanie Monaco	10 Gallipoli Parade, Pascoe Vale, Victoria	Receivables Management Ltd	363 King Street, Melbourne 3000	Commercial Sub-Agents Licence
Vesna Bazinovski	7 Minerva Crescent, Keilor Downs 3038	Receivables Management Ltd	363 King Street, Melbourne 3000	Commercial Sub-Agents Licence
Maria Thuy Van Pham	20 Livonia Place, Dandenong North 3175	Receivables Management Ltd	363 King Street, Melbourne 3000	Commercial Sub-Agents Licence
Elpiniki Liapis	116 Empress Avenue, Kingsville 3012	Receivables Management Ltd	363 King Street, Melbourne 3000	Commercial Sub-Agents Licence

Dated at Melbourne 17 March 2004

GRAEME J. HORSBURGH
Principal Registrar
Magistrates' Court of Victoria

Private Agents Act 1966

NOTICE OF RECEIPT OF APPLICATIONS FOR LICENCES UNDER THE PROVISIONS OF THE PRIVATE AGENTS ACT 1966

I, the undersigned, being the Registrar of the Magistrates' Court at Melbourne hereby give notice that the applications as under, have been lodged for hearing by the said Court on the date specified.

Any person desiring to object to any of such applications must—

- (a) lodge with me a notice in the prescribed form of his objection and of the grounds thereof;
- (b) cause a copy of such notice to be served personally or by post upon the applicant at least three days before the hearing of the applications; and
- (c) send or deliver
 - (i) where the objection is not made by the officer in charge of the police district in which the Court is situated—a copy of the notice to such officer; and
 - (ii) where the objection is not made by the Registrar or Deputy Registrar—a copy to the Registrar.

<i>Full name of Applicant or in the case of a Firm or Corporation, of the Nominee</i>	<i>Place of Abode of Applicant or Nominee</i>	<i>Name of Firm or Corporation</i>	<i>Address for Registration</i>	<i>Type of Licence</i>
David James Cupples	10/188 The Parade, Ascot Vale 3032	R.C.L. Mercantile P/L	Level 7, 505 Little Collins Street, Melbourne 3000	Commercial Sub-Agents Licence
Georgios Karagiannis	83 Henty Street, Reservoir 3073	R.C.L. Mercantile P/L	Level 7, 505 Little Collins Street, Melbourne 3000	Commercial Sub-Agents Licence
Melissa Pascoe	1/9 Best Street, Reservoir 3073	R.C.L. Mercantile P/L	Level 7, 505 Little Collins Street, Melbourne 3000	Commercial Sub-Agents Licence
Stewart Hugh MacLeod	60 Edgar Street, Kingsville 3012	Receivables Management Limited	363 King Street, Melbourne, Victoria	Commercial Sub-Agents Licence

Dated at Melbourne 17 March 2004

GRAEME J. HORSBURGH
Principal Registrar
Magistrates' Court of Victoria

Geographic Place Names Act 1998

NOTICE OF REGISTRATION OF GEOGRAPHIC NAMES

The Registrar of Geographic Names hereby gives notice of the registration of undermentioned place name.

File No.	Place Name	Proposer & Location
GPN 548	Fergusons Paddock	Nillumbik Shire Council. Located on the north side of Arthurs Creek Road, parallel to Heidelberg-Kinglake Road in Hurstbridge.
GPN 593	Mary Bradshaw Avenue	Corangamite Shire Council. Avenue of oak trees located between Estcourt and Lyons Street, Terang.

Office of the Registrar of Geographic Names

c/- **LAND VICTORIA**
15th Floor
570 Bourke Street
MELBOURNE 3000

JOHN E. TULLOCH
Registrar of Geographic Names

Geographic Place Names Act 1998

REGISTRATION OF AMENDMENT OF GEOGRAPHIC NAMES

The Registrar of Geographic Names hereby gives notice of the registration of amendment of the undermentioned place names.

File No.	Place Name	Proposer & Location
GPN 547	From Hurstbridge Park to Hurstbridge Memorial Park.	Nillumbik Shire Council. Bounded by Greys Harps Road and Arthurs Creek Road in Hurstbridge.
LA/12/0058	Buninyong, Navigators.	Moorabool Shire Council. As on version 4.3 of the plan showing the town and rural district names and boundaries within the municipality. Copies of this plan may be inspected at the municipal offices or at the office of the Registrar of Geographic Names.

Office of the Registrar of Geographic Names

c/- **LAND VICTORIA**

15th Floor

570 Bourke Street

MELBOURNE 3000

JOHN E. TULLOCH
Registrar of Geographic Names

Transport Act 1983TOW TRUCK DIRECTORATE
OF VICTORIA

Tow Truck Application

Notice is hereby given that the following application will be considered by the Licensing Authority after 28 April 2004.

Notice of any objection to the granting of an application should be forwarded to reach the Director, Tow Truck Directorate of Victoria, Level 6, 14–20 Blackwood Street, North Melbourne (PO Box 666, North Melbourne 3051) not later than 22 April 2004.

It will not be necessary for interested parties to appear on the date specified, unless advised in writing.

Leasetec Pty Ltd. Application for variation of conditions of tow truck licence numbers TOW464, TOW602 and TOW603 which authorise the licensed vehicles to be managed, controlled and operated from a depot situated at 26 Plunkett Road, Dandenong to change the depot address to 10 Kirkham Road, Dandenong.

Dated 25 March 2004

STEVE STANKO
Director

Transport Act 1983**ROAD DECLARATIONS AND DEDICATIONS**

The Roads Corporation pursuant to the **Transport Act 1983**, upon publication of this notice declares, varies or rescinds the declaration of the roads or parts of the roads, as described below and on the plans attached, and further declares that the roads or parts of the roads which are declared by this notice are fit to be used as a public highway and are now absolutely dedicated to the public for use as a public highway within the meaning of any law now or hereafter in force, and furthermore authorises the access points shown on the attached plans and described in the schedule below.

FREEWAY

- a) The roads or parts of the roads identified by hatching on the plans numbered GP 20567, GP 20569, GP 20571, GP 20572 and GP 20573 are declared and rescinded as described in the legend on the said plans.

STATE HIGHWAY

- b) The roads or parts of the roads identified by hatching on the plans numbered GP 20569A and GP 20572A are rescinded as described in the legend on the said plans.

ROAD

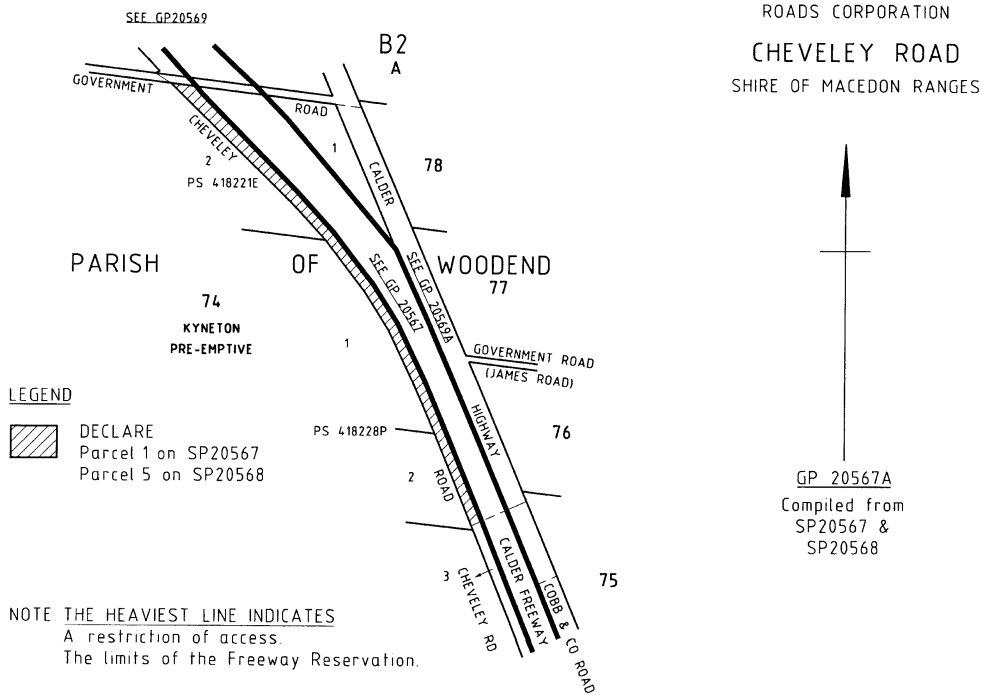
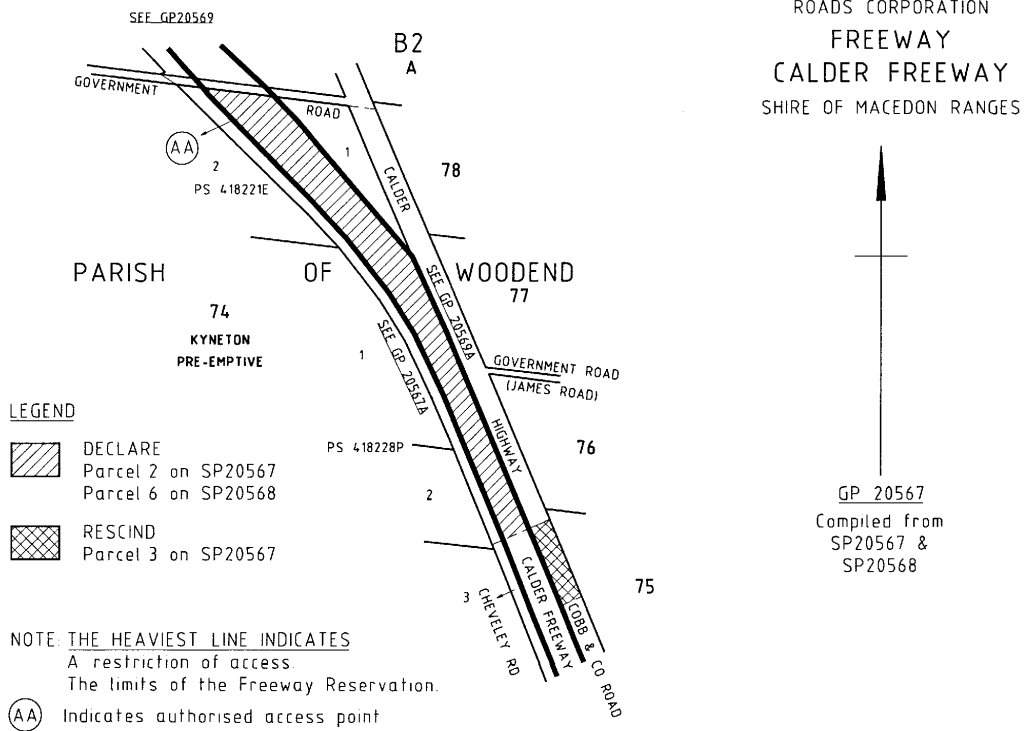
- c) The roads or parts of the roads identified by hatching on the plans numbered GP 20567A, GP 20569B, GP 20570, GP 20572B, GP 20573A and GP 20574 are declared as described in the legend on the said plans.

STOCK ROUTE



- d) The land identified by hatching on the plan numbered GP 20571A is declared as described in the legend on the said plan.

SCHEDULE


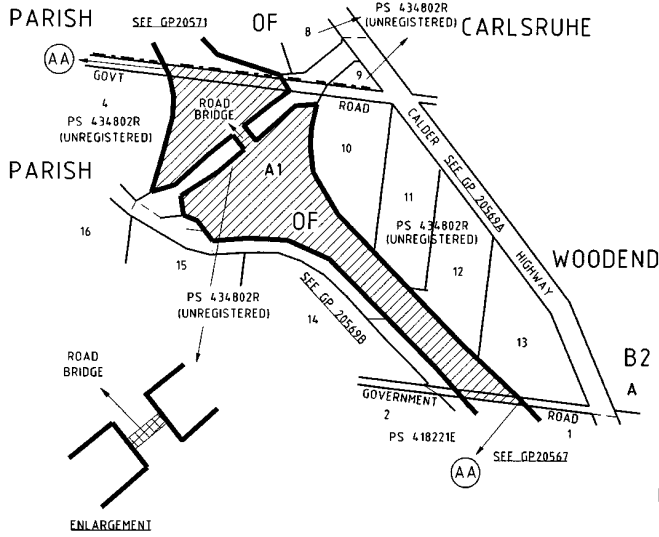
Plan No. (Identifier)	Purpose of Access Point	Authorised Users
GP 20567 (AA)	Emergency Access	Emergency Services Only
GP 20569 (AA)	Emergency Access	Emergency Services Only
GP 20571 (AA)	Emergency Access	Emergency Services Only
The access points are authorised for the time being only and the Roads Corporation may withdraw the authorisation at any time it so desires.		



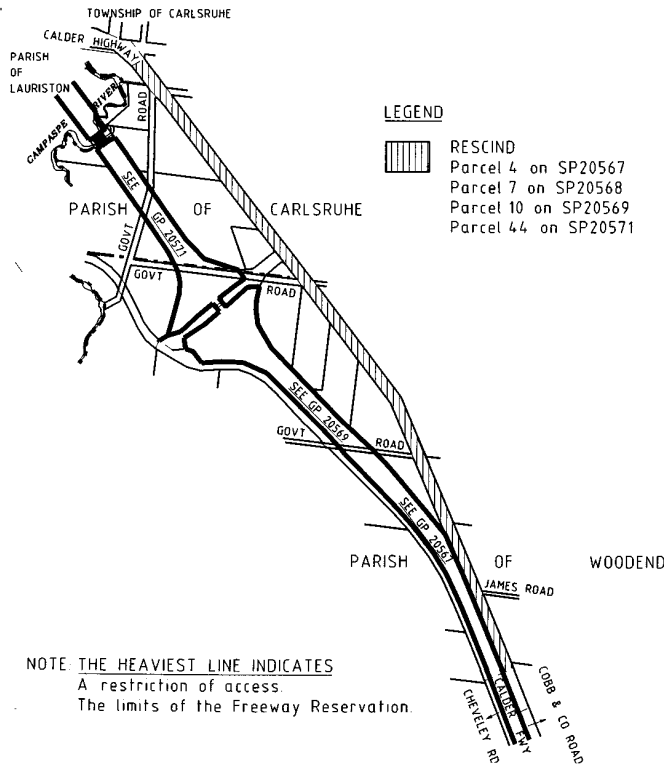
LEGEND

-  DECLARE
Parcels 9, 12, 14 & 15 on SP20569
-  DECLARE
Parcel 16 under Springvale Road Bridge (UR) on SP20569


ROADS CORPORATION
FREEWAY
CALDER FREEWAY
SHIRE OF MACEDON RANGES

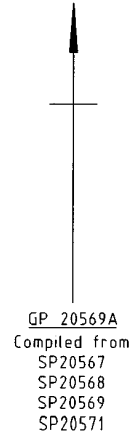


NOTE THE HEAVY LINE INDICATES
A restriction of access.
The limits of the Freeway Reservation.
(AA) Indicates authorised access point

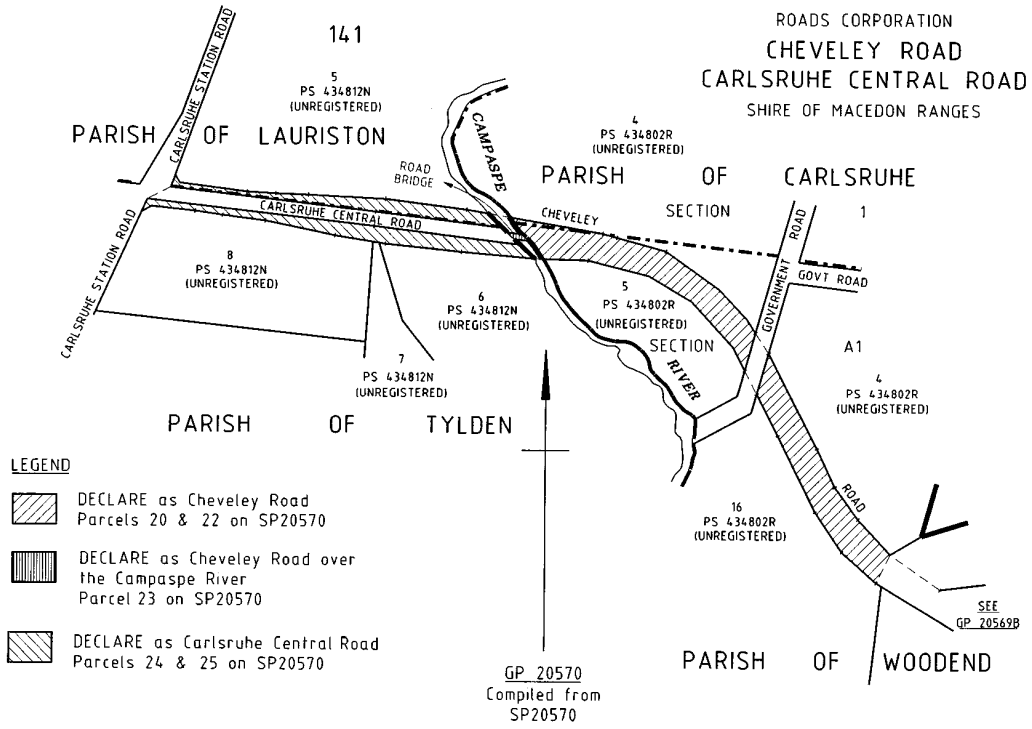
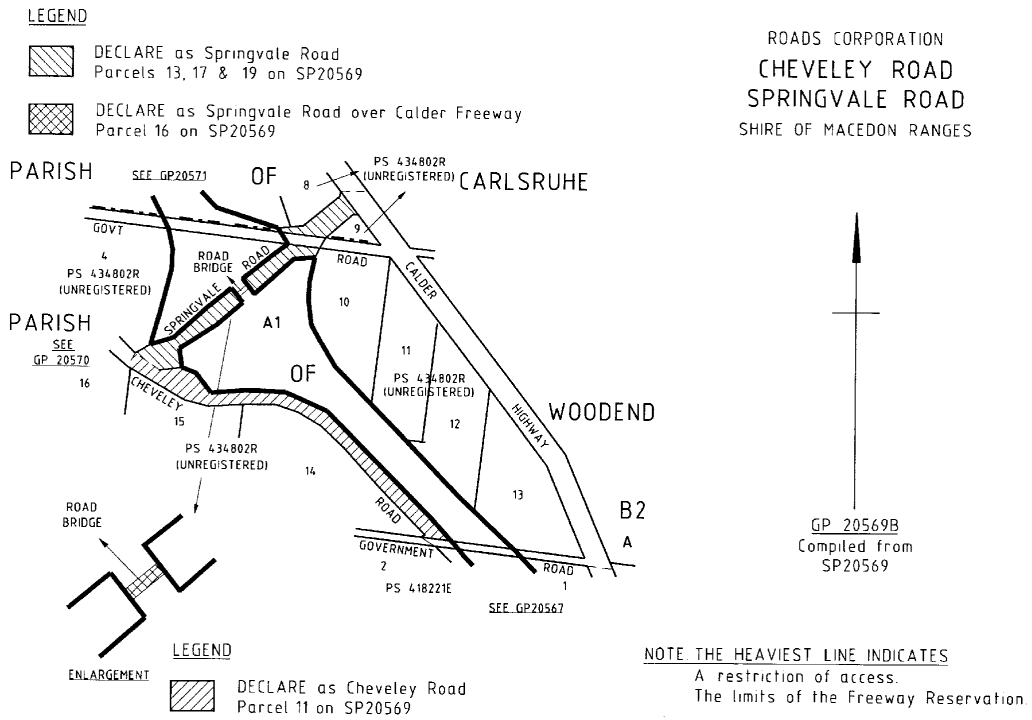


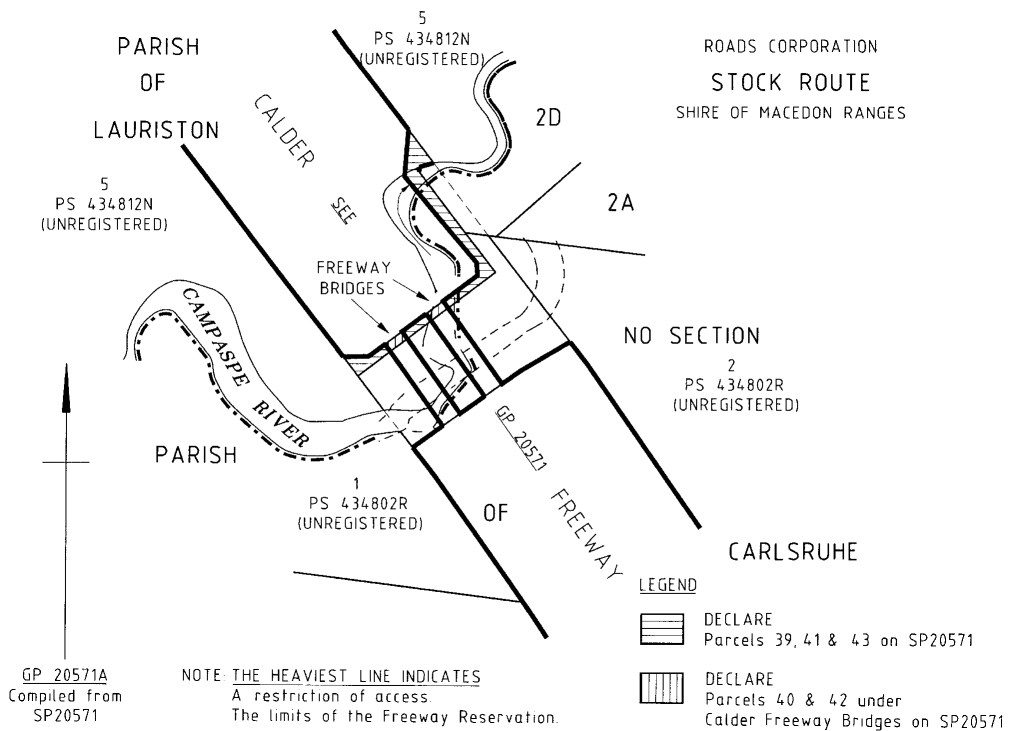
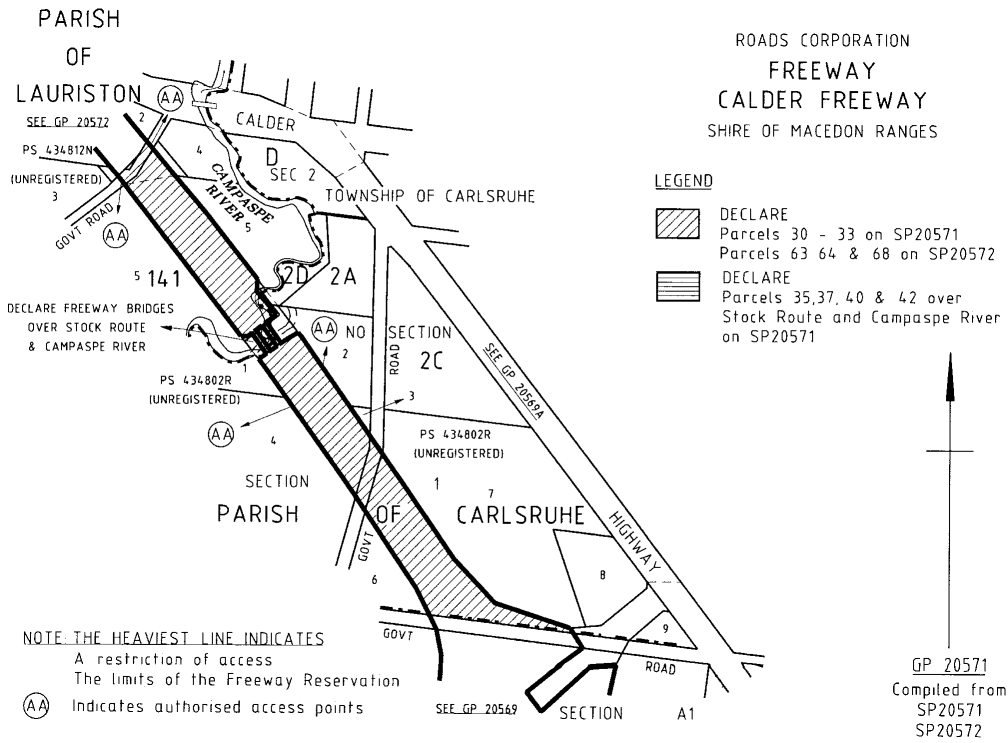
ROADS CORPORATION
STATE HIGHWAY
CALDER HIGHWAY
SHIRE OF MACEDON RANGES

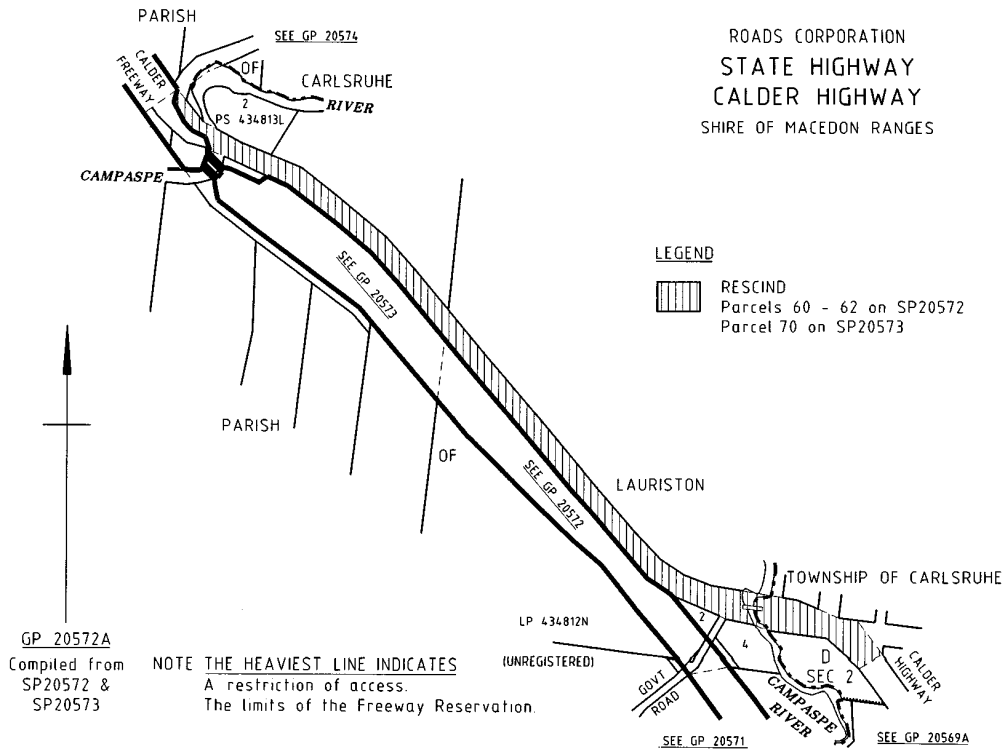
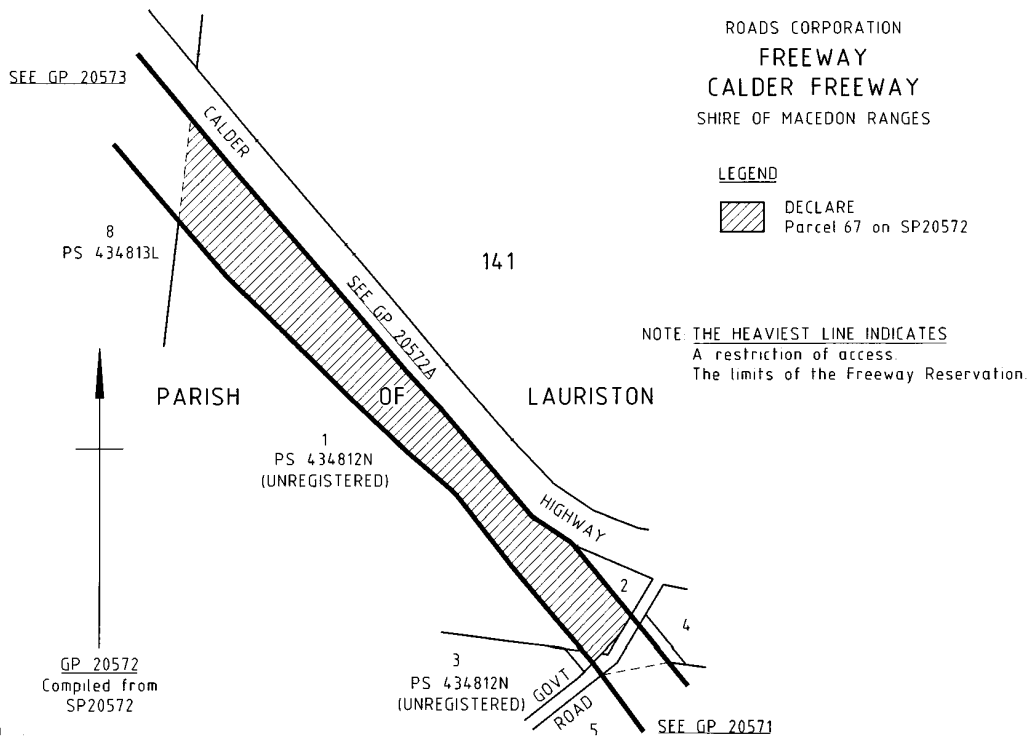
- LEGEND**
-  RESCIND
Parcel 4 on SP20567
Parcel 7 on SP20568
Parcel 10 on SP20569
Parcel 44 on SP20571

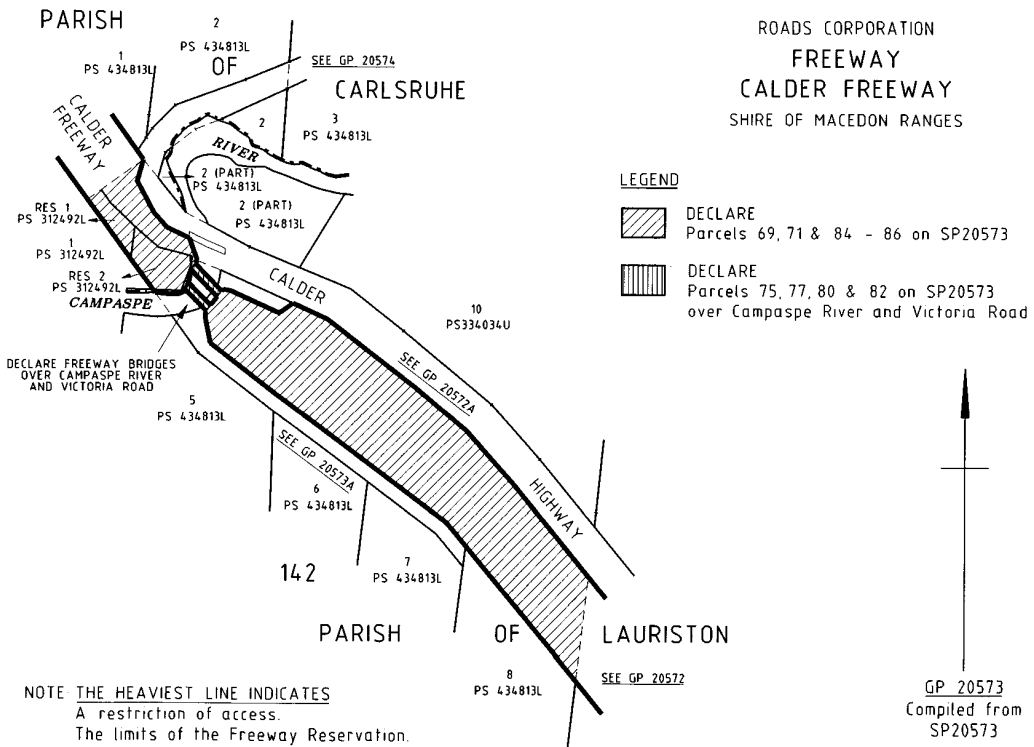
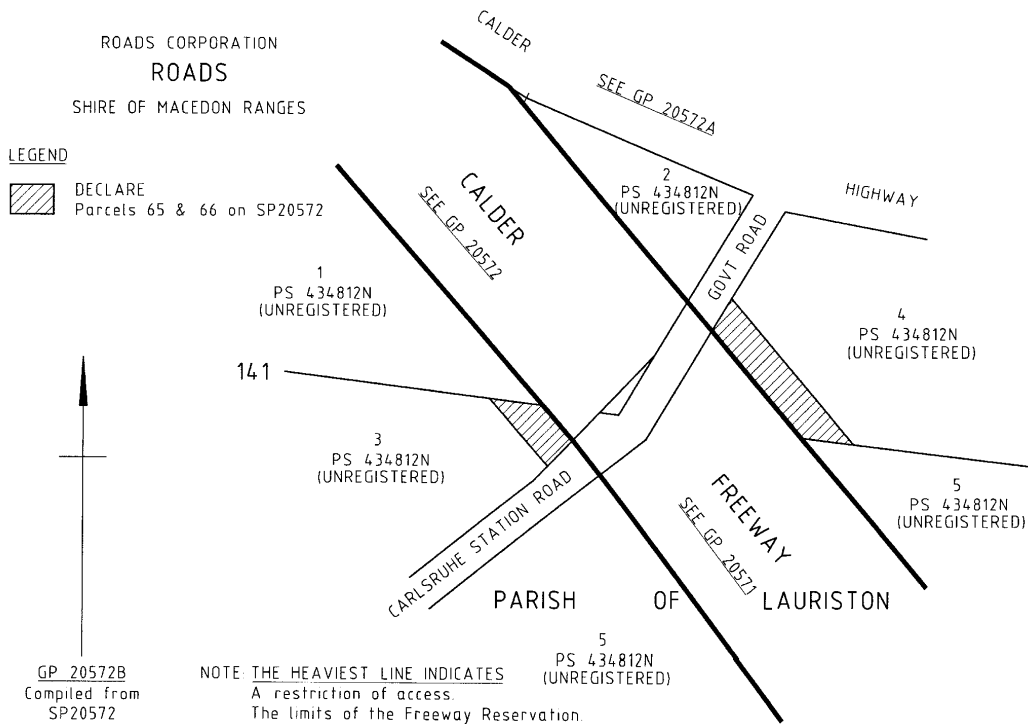


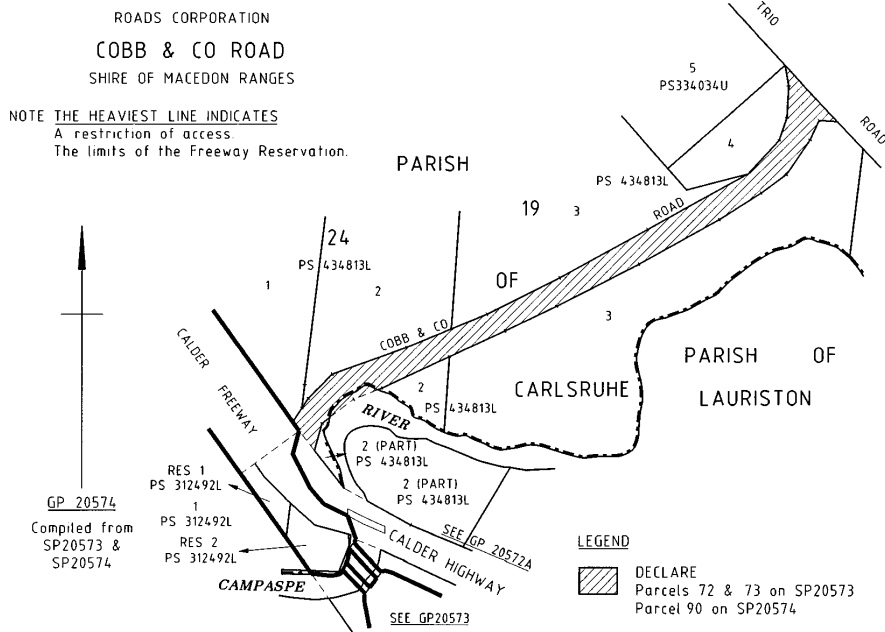
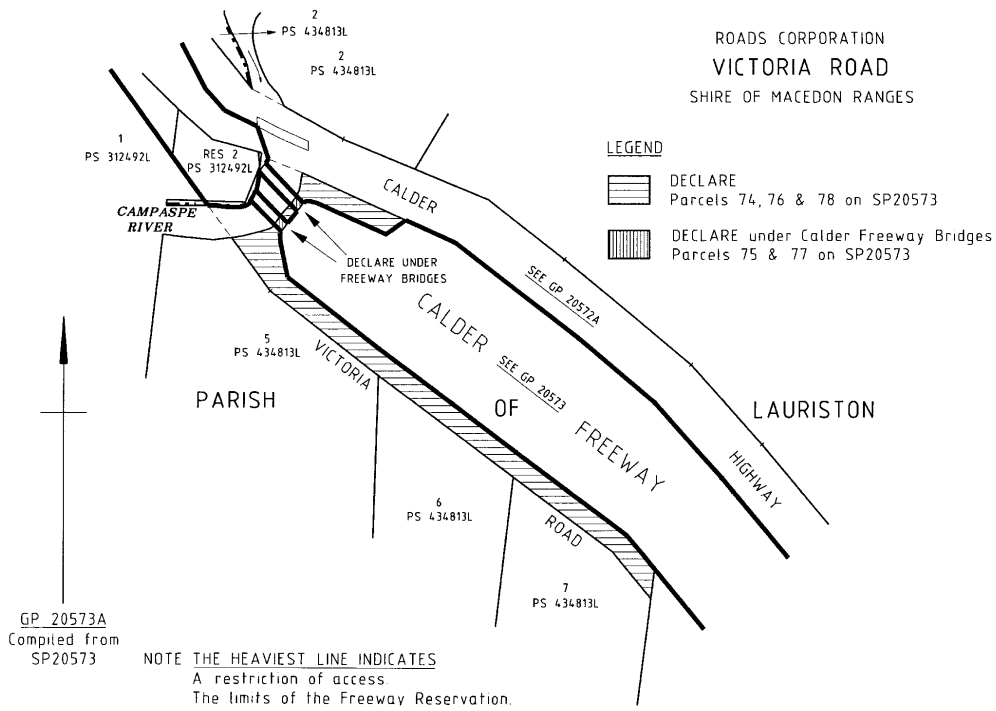
NOTE THE HEAVIEST LINE INDICATES
A restriction of access.
The limits of the Freeway Reservation.











Dated 14 March 2004

DAVID ANDERSON
Chief Executive
Roads Corporation

Transport Act 1983**ROAD DECLARATIONS AND DEDICATIONS AND
DISCONTINUANCE OF ROADS OR PARTS OF ROADS****ROAD DECLARATIONS AND DEDICATIONS —**

The Roads Corporation pursuant to the **Transport Act 1983**, upon publication of this notice declares, varies or rescinds the declaration of the roads or parts of the roads, as described in Schedule A and on the plans attached, and further declares that the roads or parts of the roads which are declared by this notice are fit to be used as a public highway and are now absolutely dedicated to the public for use as a public highway within the meaning of any law now or hereafter in force.

DISCONTINUANCE OF ROADS OR PARTS OF ROADS —

The Roads Corporation, in pursuance of the powers conferred by Clause 2, Schedule 4 of the **Transport Act 1983**, hereby approves the discontinuance of the roads or parts of the roads as described in Schedule B and on the plans attached and approves the sale of the surplus land as provided in Section 47 of the **Transport Act 1983** and as delegated by the Minister of Transport under Section 32 of the said Act.

SCHEDULE A**STATE HIGHWAY**

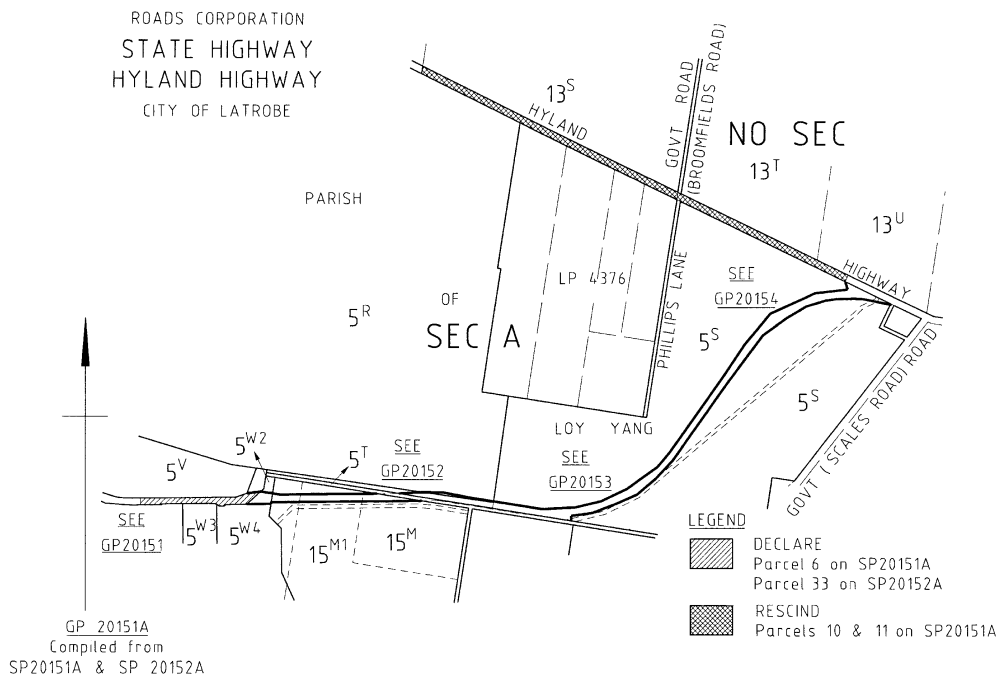
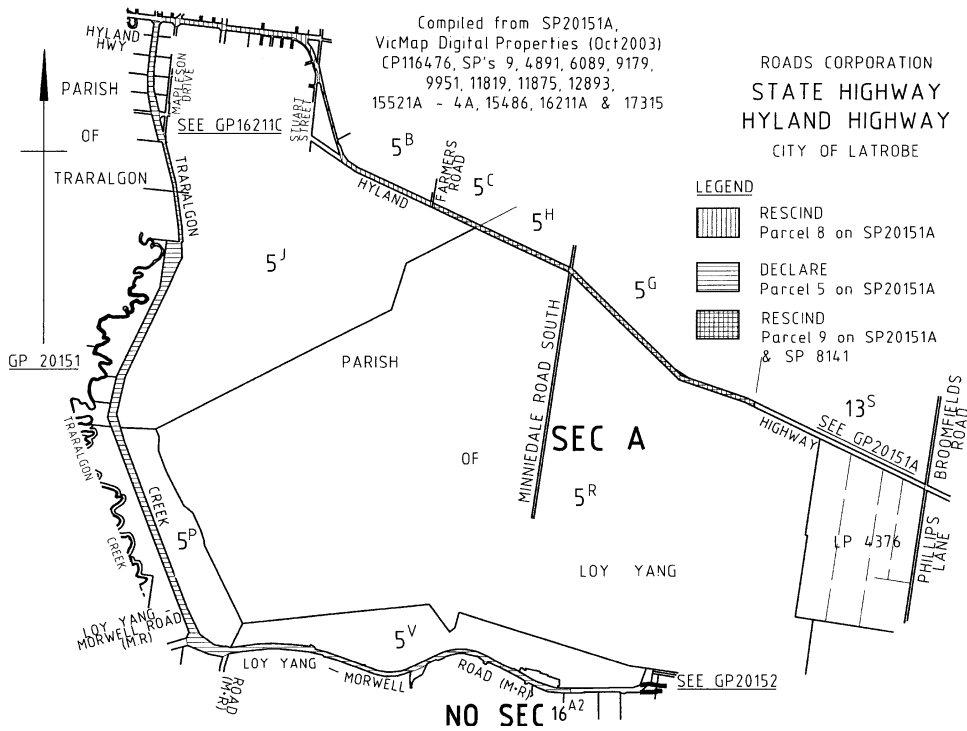
- a) Those parts of Hyland Highway identified by hatching on the plans numbered GP 20151, GP 20151A, GP 20152, GP 20153 and GP 20154. The roads or parts of the roads are rescinded or declared as described in the Legend on the said plans.

MAIN ROAD

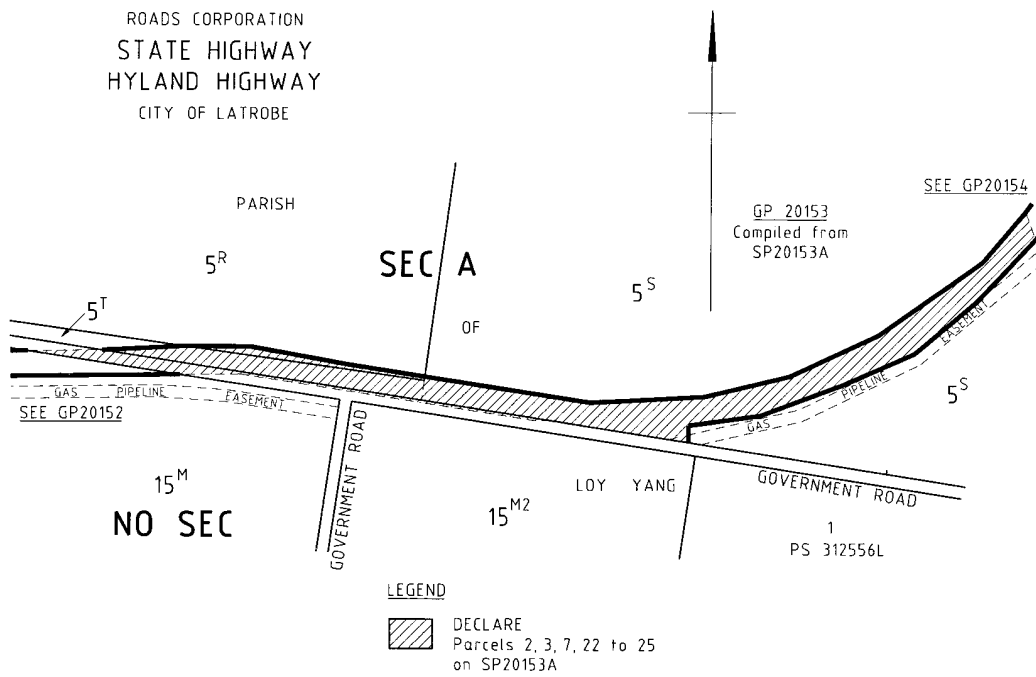
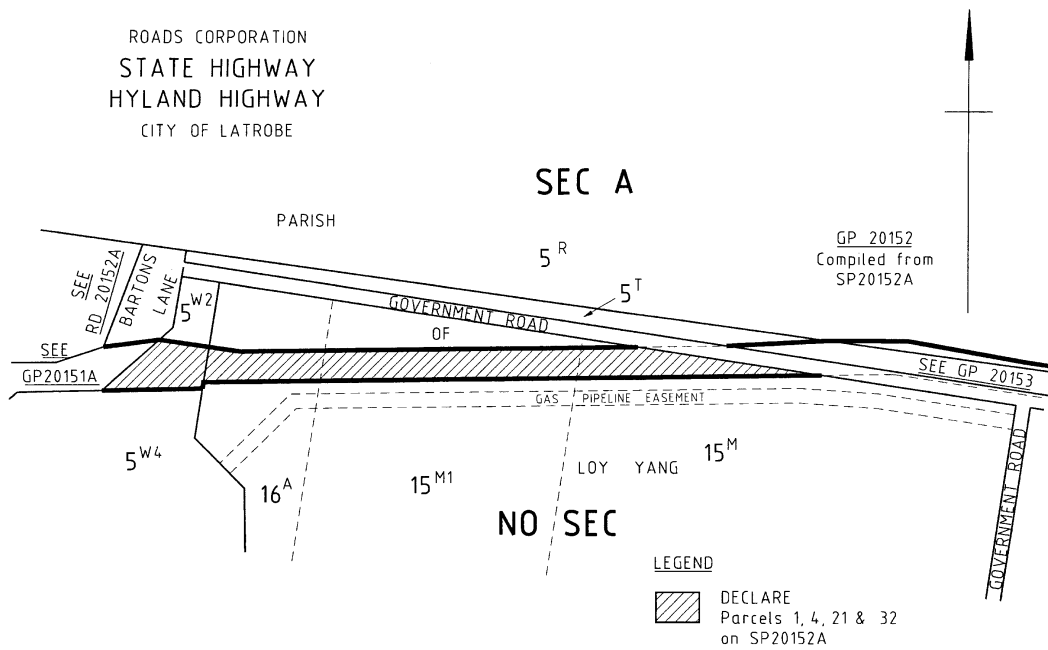
- b) That part of Traralgon Creek Road identified by hatching on the plan numbered GP 16211C. The road or part of the road is rescinded as described in the Legend on the said plan.

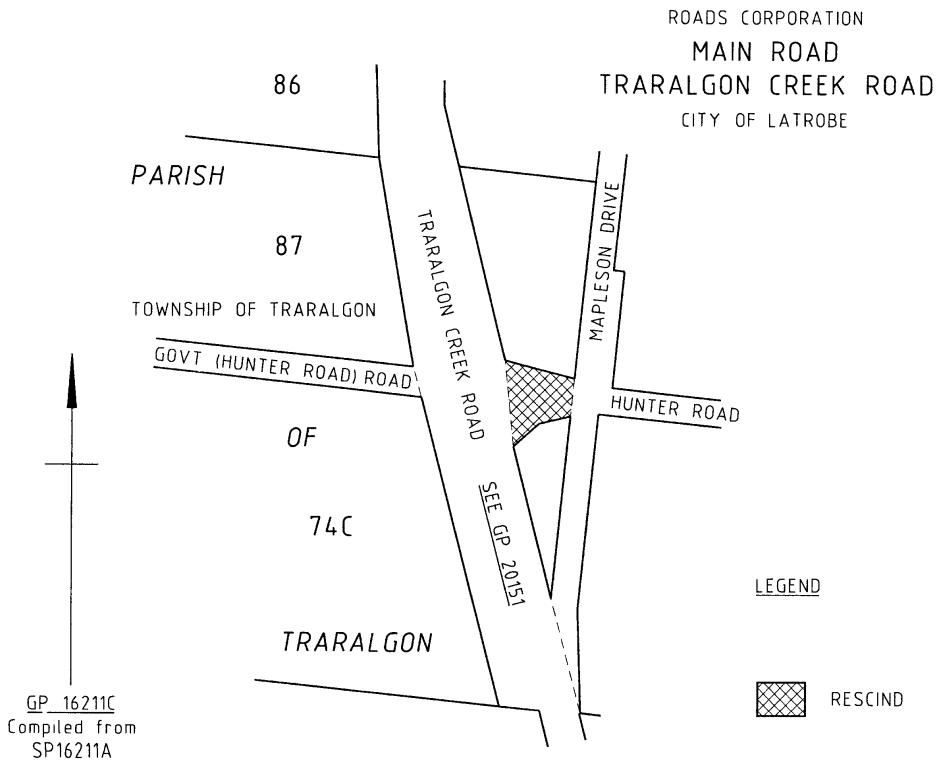
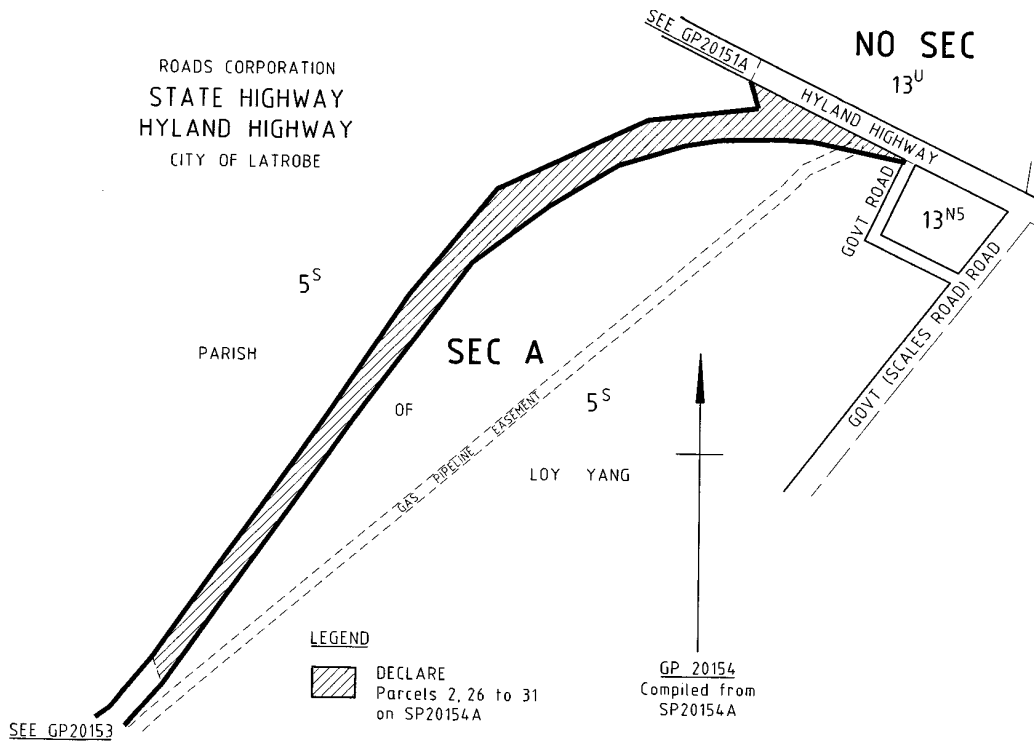
SCHEDULE B

- a) The land identified by hatching on the plan numbered RD 20152A. The roads or parts of the roads described in the legend on the said plan are discontinued.

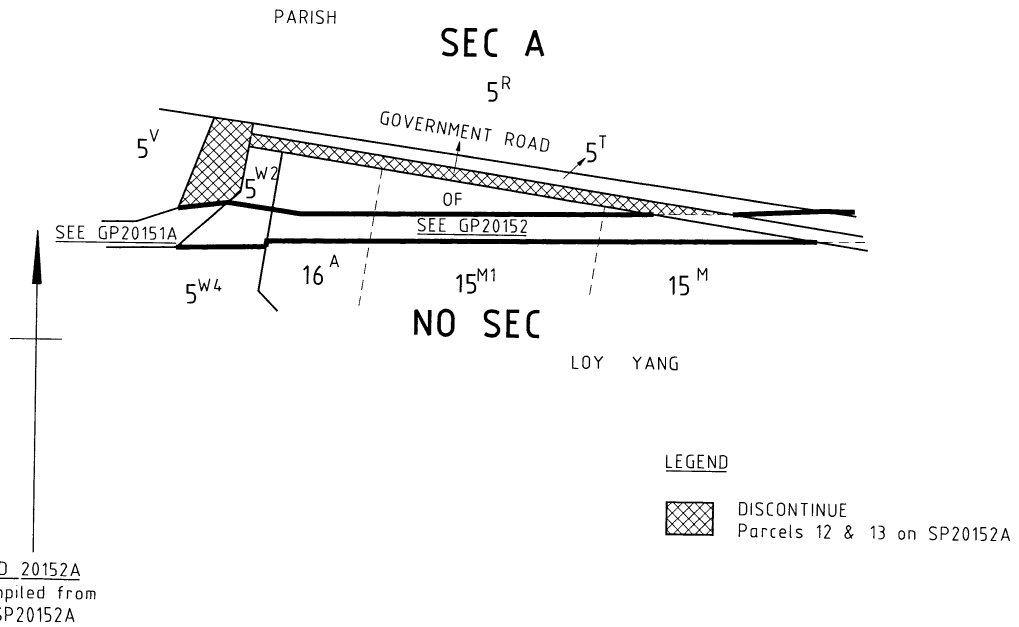


GP 20151A
Compiled from
SP20151A & SP 20152A





ROADS CORPORATION
ROADS
CITY OF LATROBE



Dated 13 March 2004

DAVID ANDERSON
Chief Executive
Roads Corporation

Melbourne City Link Act 1995

NOTICE UNDER SECTION 71(1)

Under section 71(1)(b) of the **Melbourne City Link Act 1995** ("the Act"), CityLink Melbourne Limited ABN 65 070 810 678 (the relevant corporation in relation to the Link road) hereby fixes tolls which are payable in respect of the use of vehicles (as set out herein) on toll zones on the Link road.

For the purposes of this Notice, the following definitions apply:

Boulton Parade includes the off-ramp connecting the rest of the Link road to Boulton Parade;

Burnley Tunnel means the eastbound tunnel between Sturt Street and Burnley Street;

Bus is a Motor Vehicle having more than 12 seating positions (including that of the driver);

Car is a Motor Vehicle, other than:

- (a) a Motor Cycle;
- (b) a Light Commercial Vehicle;
- (c) a Heavy Commercial Vehicle; or
- (d) a Taxi;

even if such a Motor Vehicle is towing a trailer or caravan;

Domain Tunnel means the westbound tunnel between Punt Road and Sturt Street;

Full Link road is the road included within both the Link road and the Extension road;

Full Link Taxi Trip is a Trip by a Taxi on:

- (a) one or more of the toll zones described in this Notice as toll zones 1, 2 and 3; and
- (b) one or more of the toll zones described in this Notice as toll zones 4, 5, 6, 7, 8, 9, 10 and 11;

Half Link Taxi Trip is a Trip by a Taxi on:

- (a) one or more of the toll zones described in this Notice as toll zones 1, 2 and 3; or
- (b) one or more of the toll zones described in this Notice as toll zones 4, 5, 6, 7, 8, 9, 10 and 11, and no other toll zone;

Heavy Commercial Vehicle or **HCV** is a Motor Vehicle, other than a Taxi, which is:

- (a) a rigid Truck with three or more axles;
- (b) an articulated Truck;
- (c) a Bus; or
- (d) a two axle rigid Truck having a gross vehicle mass which exceeds 4.5 tonnes;

Light Commercial Vehicle or **LCV** is a Motor Vehicle, other than a Taxi, which is a two axle rigid Truck having a gross vehicle mass which exceeds 1.5 tonnes, but does not exceed 4.5 tonnes;

Motor Cycle is a two wheeled Motor Vehicle (and includes such a Motor Vehicle even if it has a trailer, fore car or side car attached) other than a Taxi;

Motor Vehicle is a vehicle which is used or intended to be used on a highway or in a public place and which has its own motive power (other than human or animal power) but does not include:

- (a) a vehicle intended to be used on a railway or tramway; or
- (b) a motorised wheel chair capable of a speed of not more than 10 kilometres per hour which is used solely for the conveyance of an injured or disabled person;

Swan Street Intersection means the intersection between Swan Street and Batman Avenue;

Taxi is, at any particular time, a Motor Vehicle in relation to which a commercial passenger vehicle licence (issued under the **Transport Act 1983**) then subsists, being a licence allowing for the operation of the Motor Vehicle as a Taxi-Cab (within the meaning of the **Transport Act 1983**);

the Agreement has the same meaning as in the Act;

the Integration and Facilitation Agreement has the same meaning as in the Act;

Trip is the passage of a vehicle on one or more toll zones:

- (a) uninterrupted by exit and subsequent re-entry; or
- (b) if so interrupted, the interruption consists only of travel directly between:
 - (i) that part of the Link road between Bulla Road and the West Gate Freeway; and
 - (ii) that part of the Link road between Sturt Street and Glenferrie Road;

Truck is a Motor Vehicle other than a Bus which has a cab-chassis construction and a gross vehicle mass which exceeds 1.5 tonnes; and

vehicle has the same meaning as in the Act.

Under section 71(1)(b) of the Act and in accordance with the Agreement, the tolls listed in Table One are payable in respect of the use of vehicles on toll zones on the Link road, where those vehicles are a Car, a LCV or a HCV:

Toll Zone	Toll		
	Car	LCV	HCV
1. That part of the Link road between Moreland Road and Brunswick Road.	1.34	2.15	2.55
2. That part of the Link road between Racecourse Road and Dynon Road.	1.34	2.15	2.55
3. That part of the Link road between Footscray Road and the West Gate Freeway.	1.68	2.68	3.19
4. That part of the Link road being the Domain Tunnel and that part of the Link road leading into that Tunnel between the eastern portal of that Tunnel and Punt Road, other than that part of the Link road— (a) being the eastbound carriageways of the Link road; (b) between Punt Road and the exit to Boulton Parade; and (c) comprising Boulton Parade.	1.68	2.68	3.19
5. That part of the Link road being the Burnley Tunnel and that part of the Link road leading out of that Tunnel between the eastern portal of that Tunnel and Burnley Street.	3.02	4.83	5.74
6. That part of the Link road being the eastbound carriageways between Punt Road and Burnley Street other than that part of the Link road being the Burnley Tunnel and that part of the Link road leading out of that Tunnel between the eastern portal of that Tunnel and Burnley Street.	1.34	2.15	2.55

<p>7. That part of the Link road between Burnley Street and Punt Road and including that part of the Link road—</p> <p>(a) between Punt Road and the exit to Boulton Parade, other than the eastbound carriageways; and</p> <p>(b) comprising Boulton Parade, other than:</p> <p>(i) the eastbound carriageways between Burnley Street and Punt Road; and</p> <p>(ii) that part of the Link road being the Burnley Tunnel and that part of the Link road leading out of that Tunnel between the eastern portal of that Tunnel and Burnley Street.</p>	1.34	2.15	2.55
<p>8. That part of the Link road being the eastbound carriageways between Burnley Street and Glenferrie Road.</p>	1.34	2.15	2.55
<p>9. That part of the Link road between Glenferrie Road and Burnley Street, other than the eastbound carriageways.</p>	1.34	2.15	2.55
<p>10. That part of the Link road being the eastbound carriageways between Swan Street Intersection and Punt Road, other than—</p> <p>(a) that part of the Link road being the Burnley Tunnel; and</p> <p>(b) that part of the Link road comprising Boulton Parade.</p>	0.84	1.34	1.59
<p>11. That part of the Link road between Punt Road and Swan Street Intersection, other than—</p> <p>(a) the eastbound carriageways;</p> <p>(b) that part of the Link road being the Burnley Tunnel;</p> <p>(c) that part of the Link road:</p> <p>(1) between Punt Road and the exit to Boulton Parade; and</p> <p>(2) comprising Boulton Parade; and</p> <p>(d) that part of the Link road being the Domain Tunnel and that part of the Link road leading into that Tunnel between the eastern portal of that Tunnel and Punt Road.</p>	0.84	1.34	1.59

For the avoidance of doubt, a reference in this Notice to the specification of a toll zone by reference to Burnley Street refers to that point on the Link road where Burnley Street would cross the Link road if Burnley Street continued in a straight southerly direction from its southernmost extremity. For the avoidance of doubt, a reference in this Notice to “eastbound” means in a general easterly direction from the eastern end of the West Gate Freeway towards Glenferrie Road.

Notwithstanding anything to the contrary in Table One, under section 71(1) (b) of the Act and in accordance with the Agreement, the maximum tolls payable in respect of the use of a vehicle on a toll zone on the Link road where that vehicle is a Car, a LCV or a HCV for a Trip are as listed in Table Two:

Table Two			
Trip Cap	Toll		
	Car	LCV	HCV
1. Where the passage of the vehicle on the last toll zone comprising the Trip before exiting the Full Link road occurs between 6 am and 8 pm on the same day.	5.03	6.71	6.71
2. Where the passage of the vehicle on the last toll zone comprising the Trip before exiting the Full Link road occurs between 8 pm on the one day and 6 am on the next.	5.03	5.03	5.03

Under Section 71(1)(b) of the Act, and in accordance with the Agreement, the tolls listed in Table Three are payable in respect of the use of vehicles on toll zones on the Link road where those vehicles are Taxis:

Table Three	
Taxis	Toll
Each Half Link Taxi Trip	2.20
Each Full Link Taxi Trip	3.85

For the avoidance of doubt, this Notice does not set Charge Tolls, Maximum Charge Tolls or Taxi Tolls for the purposes of Schedule 3 (the Toll Calculation Schedule) of the Agreement, or Schedule 4 (the Toll Calculation Schedule) of the Integration and Facilitation Agreement.

For the avoidance of doubt, this Notice also:

- (i) revokes or repeals; or, in the alternative
- (ii) amends—

the NOTICE UNDER SECTION 71(1) dated 12 December 2003 and published in the Victoria Government Gazette No. G 51 (pages 3238 to 3242), dated 18 December 2003 (“the Last Notice”).

This notice takes effect on 1 April 2004 and for the avoidance of doubt, the Last Notice ceases to have effect when this Notice takes effect, and the revocation, repeal, amendment or ceasing to have effect of the Last Notice shall not:

- (a) revive anything not in force or existing at the time at which the revocation, repeal, amendment or ceasing to have effect becomes operative;
- (b) affect the previous operation of the Last Notice or anything duly done or suffered under the Last Notice;

- (c) affect any right, privilege, obligation or liability acquired, accrued or incurred under the Last Notice;
- (d) affect any penalty, forfeiture or punishment incurred in respect of any offence committed relating (directly or indirectly) to or in respect of the Last Notice; or
- (e) affect any investigation, legal proceeding or remedy in respect of any such right, privilege, obligation, liability, penalty, forfeiture or punishment as is mentioned in paragraphs (c) and (d)—

and any such investigation, legal proceeding or remedy may be instituted, continued or enforced, and any such penalty, forfeiture or punishment may be imposed, as if the Last Notice had not been revoked or repealed or amended or had not expired, lapsed or otherwise ceased to have effect.

For the avoidance of doubt, the revocation, repeal, amendment or ceasing to have effect of the Last Notice does not in any way affect the direct amendments made in or by the Last Notice to, or the operation or effect of those amendments to, any NOTICE UNDER SECTION 71(1) published in the Victoria Government Gazette prior to the publication of the Last Notice.

Dated 19 March 2004

The common seal of
CITYLINK MELBOURNE LIMITED
is fixed to this document by:

P G B O'SHEA
Company Secretary
CityLink Melbourne Limited
(ABN 65 070 810 678)

G R PHILLIPS
Director
CityLink Melbourne Limited
(ABN 65 070 810 678)

Melbourne City Link Act 1995

NOTICE UNDER SECTION 71(1)

Under section 71(1)(b) of the **Melbourne City Link Act 1995** ("the Act"), City Link Extension Pty Limited ABN 40 082 058 615 (the relevant corporation in relation to the Extension road) hereby fixes tolls which are payable in respect of the use of vehicles on the toll zone on the Extension road where those vehicles are the subject of a CityLink Pass for that use.

For the purposes of this Notice, the following definitions apply:

Bus is a Motor Vehicle having more than 12 seating positions (including that of the driver);

Car is a Motor Vehicle, other than a Motor Cycle, a Light Commercial Vehicle, a Heavy Commercial Vehicle or a Taxi even if such a Motor Vehicle is towing a trailer or caravan;

CityLink is CityLink Melbourne Limited ABN 65 070 810 678, the relevant corporation for the purposes of section 73C of the Act;

CityLink Pass is a 24 Hour Pass or a Weekend Pass;

Full Link road is the road included within both the Link road and the Extension road;

Heavy Commercial Vehicle or **HCV** is a Motor Vehicle, other than a Taxi, which is:

- (a) a rigid Truck with three or more axles;
- (b) an articulated Truck;
- (c) a Bus; or
- (d) a two axle rigid Truck having a gross vehicle mass which exceeds 4.5 tonnes;

Light Commercial Vehicle or **LCV** is a Motor Vehicle, other than a Taxi, which is a two axle rigid Truck having a gross vehicle mass which exceeds 1.5 tonnes, but does not exceed 4.5 tonnes;

Motor Cycle is a two wheeled Motor Vehicle (and includes such a Motor Vehicle even if it has a trailer, fore car or side car attached) other than a Taxi;

Motor Vehicle is a vehicle which is used or intended to be used on a highway or in a public place and which has its own motive power (other than human or animal power) but does not include:

- (a) a vehicle intended to be used on a railway or tramway; or
- (b) a motorised wheel chair capable of a speed of not more than 10 kilometres per hour which is used solely for the conveyance of an injured or disabled person;

Taxi is, at any particular time, a Motor Vehicle in relation to which a commercial passenger vehicle licence (issued under the **Transport Act 1983**) then subsists, being a licence allowing for the operation of the Motor Vehicle as a Taxi-Cab (within the meaning of the **Transport Act 1983**);

the Extension Agreement has the same meaning as in the Act;

the Integration and Facilitation Agreement has the same meaning as in the Act;

Trip is the passage of a vehicle on one or more toll zones:

- (a) uninterrupted by exit and subsequent re-entry; or
- (b) if so interrupted, consists only of travel directly between:
 - (i) that part of the Link road between Bulla Road and the West Gate Freeway; and
 - (ii) that part of the Link road between Sturt Street and Glenferrie Road;

Truck is a Motor Vehicle other than a Bus which has a cab-chassis construction and a gross vehicle mass which exceeds 1.5 tonnes;

24 Hour Pass is an agreement with CityLink to register a vehicle (other than a Taxi) under Part 4 of the Act for use of any or all toll zones comprising the Full Link road for a fixed 24 hour period commencing at the time of the first Trip by the vehicle on a specified day;

vehicle has the same meaning as in the Act; and

Weekend Pass is an agreement with CityLink to register a Car or Light Commercial Vehicle under Part 4 of the Act for use of any or all toll zones comprising the Full Link road for a fixed period

commencing at 12.00 pm on the Friday immediately before a specified Saturday and ending at midnight on the Sunday immediately following that specified Saturday. The fact that CityLink also registers that Car or Light Commercial Vehicle for an additional period at no extra charge does not prevent the agreement from being a Weekend Pass.

Under section 71(1)(b) of the Act and in accordance with the Extension Agreement, the tolls listed in Table One are payable in respect of the use of vehicles on the toll zone on the Extension road where the vehicle is the subject of a 24 Hour Pass for that use.

Table One			
24 Hour Pass	Toll		
	Car	LCV	HCV
	\$9.65	\$15.40	\$18.30

Under section 71(1)(b) of the Act and in accordance with the Extension Agreement, the tolls listed in Table Two are payable in respect of the use of vehicles on the toll zone on the Extension road where the vehicle is the subject of a Weekend Pass for that use.

Table Two		
Weekend Pass	Toll	
	Car	LCV
	\$9.65	\$15.40

For the avoidance of doubt, this Notice does not set Charge Tolls or Day Tolls for the purpose of Schedule 1 (the Toll Calculation Schedule) of the Extension Agreement or Schedule 4 (the Toll Calculation Schedule) of the Integration and Facilitation Agreement.

For the avoidance of doubt, this Notice also:

- (i) revokes or repeals; or, in the alternative
- (ii) amends—

the NOTICE UNDER SECTION 71(1) dated 12 December 2003 and published in the Victoria Government Gazette No. G 51 (pages 3243 to 3245), dated 18 December 2003 (“the Last Notice”).

This Notice takes effect on 1 April 2004, and for the avoidance of doubt, the Last Notice ceases to have effect when this Notice takes effect, and the revocation, repeal, amendment or ceasing to have effect of the Last Notice shall not:

- (a) revive anything not in force or existing at the time at which the revocation, repeal, amendment or ceasing to have effect becomes operative;
- (b) affect the previous operation of the Last Notice or anything duly done or suffered under the Last Notice;
- (c) affect any right, privilege, obligation or liability acquired, accrued or incurred under the Last Notice;
- (d) affect any penalty, forfeiture or punishment incurred in respect of any offence committed relating (directly or indirectly) to or in respect of the Last Notice; or
- (e) affect any investigation, legal proceeding or remedy in respect of any such right, privilege, obligation, liability, penalty, forfeiture or punishment as is mentioned in paragraphs (c) and (d)—

and any such investigation, legal proceeding or remedy may be instituted, continued or enforced, and any such penalty, forfeiture or punishment may be imposed, as if the Last Notice had not been revoked or repealed or amended or had not expired, lapsed or otherwise ceased to have effect.

For the avoidance of doubt, the revocation, repeal, amendment or ceasing to have effect of the Last Notice does not in any way affect the direct amendments made in or by the Last Notice to, or the operation or effect of those amendments to, any NOTICE UNDER SECTION 71(1) published in the Victoria Government Gazette prior to the publication of the Last Notice.

Dated 19 March 2004

The common seal of
CITY LINK EXTENSION PTY LIMITED
is fixed to this document by:

P G B O'SHEA
Company Secretary
City Link Extension Pty Limited
(ABN 40 082 058 615)

G R PHILLIPS
Director
City Link Extension Pty Limited
(ABN 40 082 058 615)

Melbourne City Link Act 1995

NOTICE UNDER SECTION 71(1)

Under section 71(1)(b) of the **Melbourne City Link Act 1995** (“the Act”), CityLink Melbourne Limited ABN 65 070 810 678 (the relevant corporation in relation to the Link road) (“CityLink Melbourne”) hereby fixes tolls which are payable in respect of the use of vehicles on toll zones on the Link road where those vehicles are the subject of a CityLink Pass for that use.

For the purposes of this Notice, the following definitions apply:

Bus is a Motor Vehicle having more than 12 seating positions (including that of the driver);

Car is a Motor Vehicle, other than a Motor Cycle, a Light Commercial Vehicle, a Heavy Commercial Vehicle or a Taxi even if such a Motor Vehicle is towing a trailer or caravan;

CityLink Pass is a 24 Hour Pass, a Tulla Pass or a Weekend Pass;

Full Link road is the road included within both the Link road and the Extension road;

Heavy Commercial Vehicle or **HCV** is a Motor Vehicle, other than a Taxi, which is:

- (a) a rigid Truck with three or more axles;
- (b) an articulated Truck;
- (c) a Bus; or
- (d) a two axle rigid Truck having a gross vehicle mass which exceeds 4.5 tonnes;

Light Commercial Vehicle or **LCV** is a Motor Vehicle, other than a Taxi, which is a two axle rigid Truck having a gross vehicle mass which exceeds 1.5 tonnes, but does not exceed 4.5 tonnes;

Motor Cycle is a two wheeled Motor Vehicle (and includes such a Motor Vehicle even if it has a trailer, fore car or side car attached) other than a Taxi;

Motor Vehicle is a vehicle which is used or intended to be used on a highway or in a public place and which has its own motive power (other than human or animal power) but does not include:

- (a) a vehicle intended to be used on a railway or tramway; or
- (b) a motorised wheel chair capable of a speed of not more than 10 kilometres per hour which is used solely for the conveyance of an injured or disabled person;

Taxi is, at any particular time, a Motor Vehicle in relation to which a commercial passenger vehicle licence (issued under the **Transport Act 1983**) then subsists, being a licence allowing for the operation of the Motor Vehicle as a Taxi-Cab (within the meaning of the **Transport Act 1983**);

the Agreement has the same meaning as in the Act;

the Integration and Facilitation Agreement has the same meaning as in the Act;

Trip is the passage of a vehicle on one or more toll zones:

- (a) uninterrupted by exit and subsequent re-entry; or
- (b) if so interrupted, consists only of travel directly between:
 - (i) that part of the Link road between Bulla Road and the West Gate Freeway; and
 - (ii) that part of the Link road between Sturt Street and Glenferrie Road;

Truck is a Motor Vehicle other than a Bus which has a cab-chassis construction and a gross vehicle mass which exceeds 1.5 tonnes;

Tulla Pass is an agreement with CityLink Melbourne for CityLink Melbourne to register a Car or Light Commercial Vehicle under Part 4 of the Act for use only on that part of the Link road being the Tullamarine Freeway Upgrade, between Bulla Road and Flemington Road including the toll zone between Moreland Road and Brunswick Road, for a fixed 24 hour period commencing at the time of the first Tulla Trip by that Car or Light Commercial Vehicle on a specified day;

Tulla Trip is the passage of a Car or Light Commercial Vehicle on that part of the Link road being the toll zone between Moreland Road and Brunswick Road;

24 Hour Pass is an agreement with CityLink Melbourne to register a vehicle (other than a Taxi) under Part 4 of the Act for use of any or all toll zones comprising the Full Link road for a fixed 24 hour period commencing at the time of the first Trip by the vehicle on a specified day;

vehicle has the same meaning as in the Act; and

Weekend Pass is an agreement with CityLink Melbourne to register a Car or Light Commercial Vehicle under Part 4 of the Act for use of any or all toll zones comprising the Full Link road for a fixed period commencing at 12.00 pm on the Friday immediately before a specified Saturday and ending at midnight on the Sunday immediately following that specified Saturday. The fact that CityLink Melbourne also registers a Car or Light Commercial Vehicle for an additional period at no extra charge does not prevent the agreement from being a Weekend Pass.

Under section 71(1)(b) of the Act and in accordance with the Agreement, the tolls listed in Table One are payable in respect of the use of vehicles on toll zones on the Link road where the vehicle is the subject of a 24 Hour Pass for that use.

Table One			
24 Hour Pass	Toll		
	Car	LCV	HCV
	\$9.65	\$15.40	\$18.30

Under section 71(1)(b) of the Act and in accordance with the Agreement, the tolls listed in Table Two are payable in respect of the use of vehicles on toll zones on the Link road where the vehicle is the subject of a Weekend Pass for that use.

Table Two		
Weekend Pass	Toll	
	Car	LCV
	\$9.65	\$15.40

Under section 71(1)(b) of the Act and in accordance with the Agreement, the tolls listed in Table Three are payable in respect of the use of Cars or Light Commercial Vehicles on the toll zone, consisting of that part of the Link road between Moreland Road and Brunswick Road, where the Car or Light Commercial Vehicle is the subject of a Tulla Pass for that use.

Table Three		
Tulla Pass	Toll	
	Car	LCV
	\$ 3.40	\$ 5.50

For the avoidance of doubt, this Notice does not set Charge Tolls or Day Tolls for the purpose of Schedule 3 (the Toll Calculation Schedule) of the Agreement or Schedule 4 (the Toll Calculation Schedule) of the Integration and Facilitation Agreement.

For the avoidance of doubt, this Notice also:

- (i) revokes or repeals; or, in the alternative
- (ii) amends—

the NOTICE UNDER SECTION 71(1) dated 12 December 2003 and published in the Victoria Government Gazette No. G 51 (pages 3248 to 3250), dated 18 December 2003 (“the Last Notice”).

This Notice takes effect on 1 April 2004, and for the avoidance of doubt, the Last Notice ceases to have effect when this Notice takes effect, and the revocation, repeal, amendment or ceasing to have effect of the Last Notice shall not:

- (a) revive anything not in force or existing at the time at which the revocation, repeal, amendment or ceasing to have effect becomes operative;
- (b) affect the previous operation of the Last Notice or anything duly done or suffered under the Last Notice;
- (c) affect any right, privilege, obligation or liability acquired, accrued or incurred under the Last Notice;
- (d) affect any penalty, forfeiture or punishment incurred in respect of any offence committed relating (directly or indirectly) to or in respect of the Last Notice; or
- (e) affect any investigation, legal proceeding or remedy in respect of any such right, privilege, obligation, liability, penalty, forfeiture or punishment as is mentioned in paragraphs (c) and (d)—

and any such investigation, legal proceeding or remedy may be instituted, continued or enforced, and any such penalty, forfeiture or punishment may be imposed, as if the Last Notice had not been revoked or repealed or amended or had not expired, lapsed or otherwise ceased to have effect.

For the avoidance of doubt, the revocation, repeal, amendment or ceasing to have effect of the Last Notice does not in any way affect the direct amendments made in or by the Last Notice to, or the operation or effect of those amendments to, any NOTICE UNDER SECTION 71(1) published in the Victoria Government Gazette prior to the publication of the Last Notice.

Dated 19 March 2004

The common seal of
CITYLINK MELBOURNE LIMITED
is fixed to this document by:

P G B O'SHEA
Company Secretary
CityLink Melbourne Limited
(ABN 65 070 810 678)

G R PHILLIPS
Director
CityLink Melbourne Limited
(ABN 65 070 810 678)

Melbourne City Link Act 1995

NOTICE UNDER SECTION 71(1)

Under section 71(1)(b) of the **Melbourne City Link Act 1995** (“the Act”), City Link Extension Pty Limited ABN 40 082 058 615 (the relevant corporation in relation to the Extension road) hereby fixes tolls which are payable in respect of the use of vehicles (as set out herein) on the toll zone on the Extension road.

For the purposes of this Notice, the following definitions apply:

Bus is a Motor Vehicle having more than 12 seating positions (including that of the driver);

Car is a Motor Vehicle, other than:

- (a) a Motor Cycle;
- (b) a Light Commercial Vehicle;
- (c) a Heavy Commercial Vehicle; or
- (d) a Taxi;

even if such a Motor Vehicle is towing a trailer or caravan;

Heavy Commercial Vehicle or **HCV** is a Motor Vehicle, other than a Taxi, which is:

- (a) a rigid Truck with three or more axles;
- (b) an articulated Truck;
- (c) a Bus; or
- (d) a two axle rigid Truck having a gross vehicle mass which exceeds 4.5 tonnes;

Light Commercial Vehicle or **LCV** is a Motor Vehicle, other than a Taxi, which is a two axle rigid Truck having a gross vehicle mass which exceeds 1.5 tonnes, but does not exceed 4.5 tonnes;

Motor Cycle is a two wheeled Motor Vehicle (and includes such a Motor Vehicle even if it has a trailer, fore car or side car attached) other than a Taxi;

Motor Vehicle is a vehicle which is used or intended to be used on a highway or in a public place and which has its own motive power (other than human or animal power) but does not include:

- (a) a vehicle intended to be used on a railway or tramway; or
- (b) a motorised wheel chair capable of a speed of not more than 10 kilometres per hour which is used solely for the conveyance of an injured or disabled person;

Taxi is, at any particular time, a Motor Vehicle in relation to which a commercial passenger vehicle licence (issued under the **Transport Act 1983**) then subsists, being a licence allowing for the operation of the Motor Vehicle as a Taxi-Cab (within the meaning of the **Transport Act 1983**);

the Extension Agreement has the same meaning as in the Act;

the Integration and Facilitation Agreement has the same meaning as in the Act;

Truck is a Motor Vehicle other than a Bus which has a cab-chassis construction and a gross vehicle mass which exceeds 1.5 tonnes; and

vehicle has the same meaning as in the Act.

Under section 71(1)(b) of the Act and in accordance with the Extension Agreement, the tolls listed in Table One are payable in respect of the use of vehicles on the toll zone on the Extension road, where those vehicles are a Car, a LCV or a HCV:

Table One			
Toll Zone	Toll		
	Car	LCV	HCV
12. The Extension road	0.84	1.34	1.59

For the avoidance of doubt, this Notice does not set Charge Tolls for the purposes of Schedule 1 (the Toll Calculation Schedule) of the Extension Agreement, or Schedule 4 (the Toll Calculation Schedule) of the Integration and Facilitation Agreement.

For the avoidance of doubt, this Notice also:

- (i) revokes or repeals; or, in the alternative
- (ii) amends—

the NOTICE UNDER SECTION 71(1) dated 12 December 2003 and published in the Victoria Government Gazette No. G 51 (pages 3246 to 3247), dated 18 December 2003 (“the Last Notice”).

This Notice takes effect on 1 April 2004, and for the avoidance of doubt, the Last Notice ceases to have effect when this Notice takes effect, and the revocation, repeal, amendment or ceasing to have effect of the Last Notice shall not:

- (a) revive anything not in force or existing at the time at which the revocation, repeal, amendment or ceasing to have effect becomes operative;
- (b) affect the previous operation of the Last Notice or anything duly done or suffered under the Last Notice;
- (c) affect any right, privilege, obligation or liability acquired, accrued or incurred under the Last Notice;
- (d) affect any penalty, forfeiture or punishment incurred in respect of any offence committed relating (directly or indirectly) to or in respect of the Last Notice; or
- (e) affect any investigation, legal proceeding or remedy in respect of any such right, privilege, obligation, liability, penalty, forfeiture or punishment as is mentioned in paragraphs (c) and (d)—

and any such investigation, legal proceeding or remedy may be instituted, continued or enforced, and any such penalty, forfeiture or punishment may be imposed, as if the Last Notice had not been revoked or repealed or amended or had not expired, lapsed or otherwise ceased to have effect.

For the avoidance of doubt, the revocation, repeal, amendment or ceasing to have effect of the Last Notice does not in any way affect the direct amendments made in or by the Last Notice to, or the operation or effect of those amendments to, any NOTICE UNDER SECTION 71(1) published in the Victoria Government Gazette prior to the publication of the Last Notice.

Dated 19 March 2004

The common seal of
CITY LINK EXTENSION PTY LIMITED
is fixed to this document by:

P G B O'SHEA
Company Secretary
City Link Extension Pty Limited
(ABN 40 082 058 615)

G R PHILLIPS
Director
City Link Extension Pty Limited
(ABN 40 082 058 615)

ABSTRACTS OF ACCOUNT PUBLIC CEMETERY TRUSTS 2002 Published in compliance with the requirements of Section 34 of the Cemeteries Act

Cemetery	Balance at Bank 1/1/2002	Fees for Graves	Other Sources of Income	Income as shown in general account - Abstract	Salaries & Wages: Secretary	Office Expenses including Insurance	Works and Building	Sundries	Balance at Bank 31/12/2002	Expenditure as per Abstract
ABERFELDY	\$983.74	\$0.00	\$1.58	\$85.32	\$0.00	\$0.00	\$23.89	\$44.00	\$717.43	\$985.32
ADASS ISRAEL	\$28,861.00	\$3,923.00	\$10,550.00	\$4,375.00	\$6,283.00	\$994.00	\$0.00	\$252.00	\$35,289.00	\$43,373.00
ALBERTON	\$7,903.95	\$0.00	\$1,081.51	\$3,245.58	\$0.00	\$0.00	\$1,120.87	\$79.80	\$2,754.89	\$3,995.95
ALEXANDRA	\$4,747.00	\$27,789.00	\$41,137.00	\$73,975.00	\$18,451.00	\$916.00	\$3,280.00	\$45,686.00	\$2,288.00	\$73,973.00
ALMA		\$0.00	\$0.00	\$0.00	Nil Return	\$0.00	\$0.00	\$0.00	\$0.00	\$0.00
ALTONA MEMORIAL PARK	\$165,210.00	\$4,118,981.00	\$6,919,230.00	\$11,283,350.00	\$1,501,229.00	\$2,995,659.00	\$776,534.69	\$9,046,690.00	\$160,331.00	\$11,283,391.00
AMPHITHEATRE	\$6,404.41	\$3,888.00	\$4,545.40	\$16,638.00	\$2,595.26	\$150.00	\$1,543.69	\$1,543.69	\$12,078.00	\$19,648.91
ANDERSON'S CREEK (WARRANDYTE)	\$103,933.00	\$508,489.00	\$2,115,166.00	\$7,737,658.00	\$726,104.00	\$12,036.00	\$62,246.00	\$7,336,626.00	\$90,488.00	\$2,127,596.00
ANTWERP	\$373.56	\$0.00	\$1,066.33	\$1,375.89	\$0.00	\$0.00	\$0.00	\$1,000.00	\$379.34	\$1,379.89
APOLLO BAY	\$9,839.45	\$19,858.55	\$18,663.06	\$48,365.06	\$0.00	\$0.00	\$0.00	\$1,000.00	\$14,822.54	\$48,365.06
APSLEY		\$0.00	\$0.00	\$0.00	Abstract Not Submitted	\$0.00	\$0.00	\$0.00	\$0.00	\$0.00
ARARAT	\$29,878.38	\$50,574.27	\$34,179.77	\$114,632.42	\$7,739.32	\$0.00	\$72,218.30	\$9,000.00	\$9,000.00	\$0.00
ARTHUR'S CREEK	\$50,439.45	\$23,009.35	\$84,054.46	\$163,503.26	\$12,433.15	\$0.00	\$97,940.09	\$29,971.60	\$23,210.61	\$163,503.26
ASHENS	\$1,480.80	\$0.00	\$9.20	\$1,520.00	\$0.00	\$0.00	\$0.00	\$0.00	\$1,501.61	\$1,501.61
AVENEL		\$0.00	\$0.00	\$0.00	Abstract Not Submitted	\$0.00	\$0.00	\$0.00	\$0.00	\$0.00
AVOCA	\$1,133.34	\$4,784.45	\$11,257.08	\$17,184.87	\$4,175.48	\$0.00	\$9,063.35	\$0.00	\$3,008.97	\$17,184.87
BAIRNSDALE	\$58,228.00	\$126,508.00	\$129,332.00	\$314,068.00	\$15,955.00	\$0.00	\$29,707.00	\$1,423,177.00	\$36,226.00	\$314,068.00
BALLAARAT GENERAL CEMETERY & CREMATORIUM	\$63,549.00	\$1,025,456.00	\$1,640,872.00	\$2,709,877.00	\$650,039.00	\$131,921.00	\$658,322.00	\$1,111,632.00	\$147,563.00	\$2,709,877.00
BALLAN	\$375.31	\$8,123.36	\$8,074.25	\$16,572.92	\$4,034.11	\$469.05	\$2,685.81	\$8,083.34	\$0.00	\$16,572.92
BALLANGRIGH		\$0.00	\$0.00	\$0.00	Abstract Not Submitted	\$0.00	\$0.00	\$0.00	\$0.00	\$0.00
BALMORAL	\$2,964.27	\$2,330.00	\$4,556.88	\$9,871.15	\$1,480.80	\$0.00	\$0.00	\$4,550.67	\$3,829.68	\$9,871.15
BAMBRA	\$540.22	\$130.00	\$0.81	\$671.03	\$0.00	\$0.00	\$0.00	\$0.00	\$671.03	\$671.03
BANNERTON (Tot Tot)	\$927.28	\$0.00	\$0.00	\$927.28	\$0.00	\$0.00	\$0.00	\$0.00	\$927.28	\$927.28
BANNOCKBURN	\$3,701.51	\$3,155.00	\$12,250.83	\$19,107.34	\$340.00	\$0.00	\$0.00	\$12,532.88	\$6,234.46	\$19,107.34
BARINGHUP	\$1,911.80	\$0.00	\$771.58	\$2,893.38	\$0.00	\$0.00	\$0.00	\$64.30	\$2,619.08	\$2,893.38
BARKLY	\$244.42	\$0.00	\$1,407.55	\$1,651.97	\$0.00	\$0.00	\$0.00	\$0.00	\$451.97	\$1,651.97
BARMAH	\$7,371.66	\$1,130.00	\$15.87	\$8,577.53	\$500.00	\$0.00	\$260.00	\$2.10	\$7,815.43	\$8,577.53
BARNAVARATHA	\$7,806.61	\$5,433.00	\$150.33	\$13,389.94	\$3,067.96	\$0.00	\$358.20	\$213.00	\$9,750.78	\$13,389.94
BEALIBA	\$8,525.14	\$532.00	\$0.84	\$9,057.98	\$417.00	\$0.00	\$0.00	\$117.05	\$8,523.93	\$9,057.98
BEAUFORT		\$0.00	\$0.00	\$0.00	Abstract Not Submitted	\$0.00	\$0.00	\$0.00	\$0.00	\$0.00
BEAC	\$0.00	\$467.36	\$5,629.28	\$6,096.64	\$0.00	\$0.00	\$0.00	\$0.00	\$5,096.64	\$6,096.64
BEECHWORTH	\$12,117.66	\$14,325.00	\$60,706.31	\$87,148.97	\$13,137.05	\$1,862.32	\$8,681.97	\$54,721.23	\$9,746.40	\$87,148.97
BEENAK	\$9,082.58	\$4,356.00	\$10,760.29	\$24,198.87	\$880.00	\$79.00	\$0.00	\$11,112.58	\$12,127.28	\$24,198.87
BELLBRAE	\$3,584.00	\$12,800.00	\$19,184.00	\$35,578.00	\$7,351.00	\$1,765.00	\$0.00	\$25,873.00	\$589.00	\$35,578.00
BELLELEN		\$0.00	\$0.00	\$0.00	Nil Return	\$0.00	\$0.00	\$0.00	\$0.00	\$0.00
BENALLA	\$27,905.20	\$115,924.45	\$11,808.94	\$155,638.59	\$89,163.97	\$4,069.42	\$4,784.56	\$14,807.70	\$42,762.94	\$155,638.59
BENAMBRA	\$5,254.68	\$0.00	\$660.00	\$8,914.68	\$385.00	\$55.00	\$100.00	\$0.00	\$8,394.68	\$8,914.68
BENDIGO CEMETERIES	\$2,992.00	\$911,170.00	\$707,337.00	\$1,621,498.00	\$519,000.00	\$118,125.00	\$249,200.00	\$669,918.00	\$65,256.00	\$1,621,498.00
BENDOC	\$1,242.90	\$0.00	\$1.23	\$1,244.13	\$0.00	\$0.00	\$0.00	\$0.00	\$1,244.13	\$1,244.13
BERRIWILLOCK	\$2,779.58	\$500.00	\$2,509.51	\$5,789.09	\$400.00	\$0.00	\$0.00	\$2,555.00	\$2,834.09	\$5,789.09
BERWICK		\$0.00	\$0.00	\$0.00	Abstract Not Submitted	\$0.00	\$0.00	\$0.00	\$0.00	\$0.00
BETHANGA	\$4,035.84	\$0.00	\$2,235.08	\$6,270.92	\$0.00	\$0.00	\$0.00	\$0.00	\$0.00	\$0.00
BEULAH	\$0.00	\$1,655.00	\$21,138.12	\$22,793.12	\$6,997.00	\$7.80	\$301.00	\$1,401.40	\$4,568.52	\$6,270.92
BIRCHIP	\$1,991.80	\$12,169.07	\$7,041.06	\$21,201.93	\$5,109.00	\$0.00	\$280.58	\$8,939.66	\$1,663.32	\$22,793.12
BIRREGURRA	\$0.00	\$1,653.98	\$3,481.54	\$5,135.52	\$0.00	\$0.00	\$568.18	\$4,567.34	\$7,412.68	\$21,201.93
BLACKHEATH (SAILORS HOME)		\$0.00	\$0.00	\$0.00	Abstract Not Submitted	\$0.00	\$0.00	\$0.00	\$0.00	\$0.00
BLACKWOOD	\$7,938.69	\$4,222.00	\$41.18	\$12,201.87	\$1,309.00	\$150.00	\$1,454.88	\$216.26	\$9,071.73	\$12,201.87
BLEAK HOUSE	\$1,659.52	\$55.00	\$0.15	\$1,714.67	\$0.00	\$0.00	\$0.00	\$12.00	\$1,702.67	\$1,714.67
BLUE MOUNTAIN		\$0.00	\$0.00	\$0.00	Abstract Not Submitted	\$0.00	\$0.00	\$0.00	\$0.00	\$0.00
BOINKA	\$623.40	\$0.00	\$0.67	\$624.07	\$0.00	\$15.00	\$0.00	\$0.00	\$609.07	\$624.07
BONNIE DOON	\$13,160.45	\$4,315.00	\$4,016.91	\$21,492.36	\$1,448.38	\$0.00	\$0.00	\$20,043.98	\$0.00	\$21,492.36
BOOLARRA	\$5,462.41	\$2,636.81	\$4,193.45	\$12,352.67	\$3,367.90	\$178.20	\$663.00	\$2,068.51	\$6,075.06	\$12,352.67

ABSTRACTS OF ACCOUNT PUBLIC CEMETERY TRUSTS 2002 Published in compliance with the requirements of Section 34 of the Cemeteries Act

	Balance at Bank 1/1/2002	Fees for Graves	Other Sources of Income	Income as shown in general account - Abstract	Salaries & Wages - Secretary	Office Expenses Including Insurance	Works and Building	Sundries	Balance at Bank 31/12/2002	Expenditure as per Abstract
Cemetery										
BOOPHAMAN	Abstract Not Submitted	\$0.00	\$0.00	\$0.00	Abstract Not Submitted	\$0.00	\$0.00	\$0.00	\$0.00	\$0.00
BOORT	\$8,818.45	\$4,997.17	\$109,743.00	\$123,650.62	\$3,219.39	\$6.00	\$77.05	\$104,652.93	\$15,232.35	\$123,658.92
BOBAM BORAM	\$3,705.09	\$9,043.00	\$0.00	\$13,729.83	\$5,845.05	\$0.00	\$0.00	\$8,883.80	\$7,691.56	\$13,728.66
BOROMDARA (KEW)	\$16,203.35	\$120,812.34	\$1,429,840.44	\$1,566,715.55	\$82,825.24	\$35,564.25	\$603,981.17	\$723,871.82	\$10,471.03	\$1,566,717.63
BOWMAN'S FOREST	\$2,501.74	\$812.00	\$4.74	\$5,317.98	\$413.16	\$0.00	\$0.00	\$2,903.22	\$0.00	\$3,317.68
BOX HILL	Abstract Not Submitted	\$0.00	\$0.00	\$0.00	Abstract Not Submitted	\$0.00	\$0.00	\$0.00	\$0.00	\$0.00
BRANKHOLME	\$4,222.88	\$2,285.00	\$1.25	\$6,510.13	\$1,750.00	\$0.00	\$0.00	\$4,760.13	\$4,769.13	\$6,510.13
BRIANGOLONG	\$3,662.33	\$2,489.00	\$1.19	\$6,365.52	\$1,462.00	\$0.00	\$0.00	\$4,906.32	\$4,906.32	\$6,365.52
BRIDGEWATER	\$243.45	\$0.00	\$0.12	\$243.57	\$0.00	\$0.00	\$0.00	\$243.57	\$243.57	\$243.57
BRIDGEWATER (OLD)	Abstract Not Submitted	\$0.00	\$0.00	\$0.00	Abstract Not Submitted	\$0.00	\$0.00	\$0.00	\$0.00	\$0.00
BRIGHT	\$7,621.04	\$25,767.01	\$130,554.02	\$163,942.07	\$10,419.49	\$2,299.50	\$2,594.04	\$139,356.35	\$9,270.69	\$163,942.07
BRIGHTON GENERAL	\$16,848.00	\$201,162.00	\$933,225.00	\$1,151,935.00	\$178,998.00	\$1,408.00	\$27,657.00	\$937,663.00	\$6,009.00	\$1,151,935.00
BRIM	\$1,794.48	\$860.00	\$2.87	\$2,657.35	\$540.00	\$0.00	\$0.00	\$2,117.35	\$2,657.35	\$2,657.35
BRIMPAEN	Abstract Not Submitted	\$0.00	\$0.00	\$0.00	Abstract Not Submitted	\$0.00	\$0.00	\$0.00	\$0.00	\$0.00
BROADFORD	\$17,163.24	\$20,555.75	\$42,748.10	\$80,467.09	\$10,186.79	\$1,706.95	\$8,284.60	\$37,652.90	\$22,725.85	\$80,467.09
BRUTHEN	\$920.92	\$9,219.23	\$7,079.23	\$17,217.15	\$3,405.38	\$55.28	\$930.39	\$7,366.89	\$5,613.41	\$17,217.15
BUANGOR	\$1,148.05	\$5,000.37	\$6,428.42	\$0.00	\$0.00	\$0.00	\$0.00	\$6,398.42	\$0.00	\$6,428.42
BUNYONG	\$2,252.24	\$438.20	\$456.17	\$3,146.61	\$249.40	\$131.20	\$79.80	\$448.27	\$2,279.94	\$3,146.61
BUCKLAND	\$0.00	\$0.00	\$988.72	\$988.72	\$25.02	\$0.00	\$0.00	\$963.70	\$973.70	\$988.72
BULLA	\$1,537.82	\$48,941.34	\$191,057.23	\$241,536.19	\$17,104.83	\$11,269.50	\$32,234.52	\$180,827.34	\$0.00	\$241,536.19
BULLARTO	Abstract Not Submitted	\$0.00	\$0.00	\$0.00	Abstract Not Submitted	\$0.00	\$0.00	\$0.00	\$0.00	\$0.00
BUMBERRAH	\$6,109.03	\$5,588.00	\$14,102.02	\$27,799.05	\$4,777.30	\$100.00	\$0.00	\$14,407.44	\$6,514.31	\$27,799.05
BUNDALONG	Abstract Not Submitted	\$0.00	\$0.00	\$0.00	Abstract Not Submitted	\$0.00	\$0.00	\$0.00	\$0.00	\$0.00
BUNG BONG & WAREEK	\$1,502.58	\$30.00	\$121.20	\$1,653.78	\$3,732.30	\$38.04	\$172.73	\$169.85	\$1,273.16	\$1,653.78
BUNGARBE	\$11,730.68	\$7,188.50	\$25.30	\$18,944.48	\$0.00	\$0.00	\$442.10	\$0.00	\$14,770.08	\$18,944.48
BUNYONG	\$11,994.46	\$19,880.04	\$21,319.02	\$53,193.52	\$6,743.25	\$272.79	\$5,957.65	\$21,451.18	\$18,766.65	\$53,193.52
BUNYIP	\$9,898.23	\$33,924.40	\$44,138.85	\$87,961.48	\$26,739.95	\$1,694.34	\$752.75	\$54,568.76	\$4,005.68	\$87,961.48
BURRAMINE	Abstract Not Submitted	\$0.00	\$0.00	\$0.00	Abstract Not Submitted	\$0.00	\$0.00	\$0.00	\$0.00	\$0.00
BURRUM BURRUM (also Banyerla)	\$3,646.30	\$1,000.00	\$0.00	\$4,646.30	\$500.00	\$0.00	\$355.14	\$321.78	\$3,469.38	\$4,646.30
BURWOOD	\$239,209.66	\$711,635.94	\$106,003.70	\$1,056,849.30	\$84,520.90	\$22,377.55	\$653,805.72	\$95,603.72	\$178,535.41	\$1,056,849.30
BYADJUK	\$6,522.45	\$1,269.00	\$13.62	\$7,805.07	\$430.00	\$0.00	\$0.00	\$1.00	\$7,374.07	\$7,805.07
BYADJUK NORTH CEMETERY	\$1,109.04	\$0.00	\$2,325.04	\$3,434.08	\$0.00	\$0.00	\$0.00	\$2,344.50	\$1,089.58	\$3,434.08
CAMPEDOWN	\$45,765.00	\$50,602.88	\$99,990.92	\$195,478.80	\$30,466.27	\$3,340.47	\$19,151.44	\$96,493.98	\$46,026.64	\$195,478.80
CANN RIVER	\$3,813.82	\$1,965.97	\$3,070.79	\$8,970.58	\$973.67	\$51.67	\$2,672.11	\$5,161.83	\$11.30	\$8,970.58
CAPE BRIDGEWATER	\$2,431.03	\$382.00	\$0.85	\$2,813.88	\$382.00	\$0.00	\$0.00	\$67.30	\$2,746.58	\$2,813.88
CAPE CLEAR	\$4,544.70	\$210.00	\$1.81	\$4,756.51	\$0.00	\$0.00	\$3,197.60	\$3.60	\$1,555.31	\$4,756.51
CAPE OTWAY	Abstract Not Submitted	\$0.00	\$0.00	\$0.00	Nil Return	\$0.00	\$0.00	\$0.00	\$0.00	\$0.00
CARAMUT	Abstract Not Submitted	\$0.00	\$0.00	\$0.00	Abstract Not Submitted	\$0.00	\$0.00	\$0.00	\$0.00	\$0.00
CARISBROOK	\$2,116.34	\$2,084.00	\$5,758.72	\$9,959.06	\$982.50	\$0.00	\$401.73	\$5,284.85	\$3,239.98	\$9,959.06
CARLSRUHE	\$802.96	\$1,790.00	\$2,121.18	\$4,714.14	\$918.00	\$0.00	\$0.00	\$2,260.83	\$1,555.31	\$4,714.14
CARLYLE	\$38,993.01	\$15,178.13	\$5,000.00	\$59,171.14	\$9,052.52	\$0.00	\$4,882.00	\$45,236.62	\$0.00	\$59,171.14
CARRIGHAM	\$3,750.57	\$3,823.10	\$112.53	\$7,686.20	\$2,344.80	\$204.00	\$0.00	\$5,024.40	\$3,004.82	\$7,686.20
CARRWAP	\$3,028.84	\$0.00	\$0.98	\$3,029.82	\$0.00	\$0.00	\$0.00	\$25.00	\$3,004.82	\$3,029.82
CASSILLIS	\$959.02	\$0.00	\$0.10	\$959.12	\$0.00	\$0.00	\$0.00	\$959.12	\$959.12	\$959.12
CASTERTON (NEW)	\$9,379.12	\$29,277.05	\$29,611.03	\$68,267.20	\$25,805.00	\$0.00	\$14,983.11	\$25,841.19	\$1,637.90	\$68,267.20
CASTERTON (OLD)	Abstract Not Submitted	\$0.00	\$0.00	\$0.00	Abstract Not Submitted	\$0.00	\$0.00	\$0.00	\$0.00	\$0.00
CASTLEMAINE	\$32,215.59	\$65,312.40	\$33,209.28	\$130,737.27	\$37,091.14	\$1,612.50	\$22,059.05	\$39,037.01	\$30,957.57	\$130,737.27
CATHART	\$1,203.29	\$140.00	\$2,800.26	\$4,143.55	\$326.20	\$0.00	\$2,765.50	\$40.00	\$1,011.85	\$4,143.55
CATHKIN AT MOLESWORTH	Abstract Not Submitted	\$0.00	\$0.00	\$0.00	Abstract Not Submitted	\$0.00	\$0.00	\$0.00	\$0.00	\$0.00
CAVENDISH	\$3,967.74	\$3,409.50	\$0.85	\$7,278.09	\$2,662.74	\$0.00	\$547.89	\$46.80	\$3,820.66	\$7,278.09
CHARLTON	Abstract Not Submitted	\$0.00	\$0.00	\$0.00	Abstract Not Submitted	\$0.00	\$0.00	\$0.00	\$0.00	\$0.00
CHELTENHAM & REGIONAL CEMETERIES	\$38,563.00	\$4,135,661.00	\$903,935.00	\$5,078,179.00	\$2,370,829.00	\$113,062.00	\$1,026,505.00	\$1,489,411.00	\$98,372.00	\$5,078,179.00
CHETWYND	\$353.21	\$0.00	\$0.00	\$353.21	\$0.00	\$0.00	\$0.00	\$0.00	\$353.21	\$353.21

ABSTRACTS OF ACCOUNT PUBLIC CEMETERY TRUSTS 2002 Published in compliance with the requirements of Section 34 of the Cemeteries Act

	Balance at Bank 1/1/2002	Fees for Graves	Other Sources of Income	Income as shown general account - Abstract	Salaries & Wages: Secretary	Office Expenses Including Insurance	Works and Building	Sundries	Balance at Bank 31/12/2002	Expenditure as per Abstract
Cemetery										
CHEWTON	\$4,604.74	\$4,736.80	\$8,766.43	\$18,107.97	\$521.70	\$11.80	\$2,203.60	\$7,306.01	\$6,085.86	\$18,107.97
CHILTERN (NEW)	\$9,654.99	\$9,654.48	\$2,618.72	\$21,527.16	\$7,714.96	\$467.14	\$907.59	\$7,904.30	\$4,528.57	\$21,527.16
CHILTERN (OLD)	\$0.00	\$0.00	\$1,000.00	\$1,000.00	\$0.00	\$0.00	\$0.00	\$0.00	\$0.00	\$1,000.00
CLARENDON	\$7,284.57	\$2,272.00	\$9.82	\$9,696.39	\$1,357.00	\$0.00	\$165.00	\$5.80	\$8,078.59	\$9,696.39
CLEAR LAKE	\$1,369.18	\$1,144.00	\$2.07	\$2,515.25	\$900.00	\$0.00	\$0.00	\$187.64	\$1,427.61	\$2,515.25
CLUNES	\$3,288.62	\$6,710.76	\$5,513.63	\$15,523.01	\$2,253.44	\$238.00	\$0.00	\$5,956.91	\$7,464.65	\$15,523.01
COBDEN	\$4,276.87	\$24,192.37	\$12,058.54	\$40,527.78	\$14,366.31	\$0.00	\$4,290.32	\$72,365.43	\$9,485.72	\$40,527.78
COBRAM	\$5,087.94	\$64,968.55	\$31,063.02	\$104,039.51	\$1,472.26	\$0.00	\$0.00	\$55,293.09	\$19,950.47	\$104,039.51
COLUNA	\$10,186.62	\$33,862.92	\$66,031.77	\$110,061.31	\$18,594.48	\$23.00	\$5,035.83	\$58,596.34	\$17,643.65	\$110,061.31
COLJAC	\$34,789.30	\$131,514.85	\$2,842.98	\$169,247.03	\$5,338.06	\$27,915.71	\$6,471.20	\$51,368.01	\$42,278.19	\$169,247.03
COLLEENAVIN	\$4,714.14	\$1,662.60	\$1,358.70	\$7,735.44	\$1,505.25	\$0.00	\$0.00	\$1,696.80	\$4,413.29	\$7,735.44
COLLEENAVIN	\$1,309.24	\$13,594.62	\$124,286.96	\$139,192.72	\$11,726.00	\$17,315.53	\$14,581.27	\$107,652.90	\$3,501.42	\$139,192.72
CONCONGELLA	\$2,165.92	\$400.00	\$2,052.27	\$0.00	Abstract Not Submitted	\$0.00	\$0.00	\$0.00	\$0.00	\$0.00
CONDAH	\$5,388.01	\$5,070.00	\$13,624.71	\$4,671.19	\$1,779.00	\$0.00	\$0.00	\$36.90	\$2,323.12	\$4,671.19
COONSULLMERANG	\$446.38	\$0.00	\$1,946.38	\$24,292.72	\$4,498.03	\$24.50	\$2,679.05	\$12,079.20	\$5,011.94	\$24,292.72
CORAK	\$4,023.35	\$443.07	\$2,247.78	\$5,691.20	\$546.00	\$0.00	\$0.00	\$28.00	\$687.46	\$5,691.20
CORNELLA	\$5,471.47	\$0.00	\$1,630.21	\$7,091.68	\$0.00	\$56.35	\$0.00	\$285.72	\$5,823.13	\$7,091.68
CORRYONG	\$15,479.24	\$22,106.59	\$97.15	\$38,402.98	\$18,121.78	\$460.00	\$1,001.42	\$5,650.26	\$0.00	\$38,402.98
CORRYONG	\$2,151.96	\$0.00	\$1.57	\$2,153.53	\$0.00	\$0.00	\$0.00	\$21.00	\$2,153.53	\$2,153.53
CORRYONG	\$5,293.12	\$67,051.34	\$20,670.00	\$55,468.06	\$45,232.38	\$3,777.10	\$14,886.04	\$17,394.59	\$4,173.55	\$55,468.06
CORRYONG	\$1,593.30	\$33,700.30	\$162,287.40	\$201,930.00	\$23,593.23	\$5,128.15	\$0.00	\$5,073.90	\$2,073.90	\$201,930.00
CRESS	\$2,473.04	\$32,074.30	\$62,287.40	\$22,754.81	\$3,224.63	\$2,242.63	\$9,128.15	\$155,959.02	\$12,069.76	\$22,754.81
CRESS	\$2,473.04	\$18,860.65	\$23,118.16	\$45,220.97	\$294.50	\$4,394.00	\$4,394.00	\$27,024.04	\$5,883.53	\$45,220.97
CRIEPPONIT	\$2,685.49	\$160.00	\$3,136.00	\$5,940.00	\$10,865.00	\$294.50	\$0.00	\$3,150.06	\$2,411.69	\$5,940.00
CROMMOND	\$6,363.11	\$500.00	\$0.00	\$6,863.11	Abstract Not Submitted	\$0.00	\$0.00	\$0.00	\$0.00	\$6,863.11
CULGOA (KANIERA)	\$3,554.95	\$208.91	\$3.69	\$3,767.55	\$0.00	\$0.00	\$0.00	\$0.00	\$3,767.55	\$3,767.55
DANMORRE (YANAC NORTH)	\$22,684.11	\$40,297.00	\$13,800.00	\$76,181.11	\$34,613.00	\$0.00	\$3,317.60	\$3,863.68	\$34,368.66	\$76,181.11
DARGO	\$552.62	\$484.80	\$25.30	\$1,062.72	\$0.00	\$0.00	\$0.00	\$0.00	\$484.80	\$1,062.72
DARWINTON	\$0.00	\$0.00	\$3,119.02	\$4,025.02	\$143.00	\$0.00	\$0.00	\$26.10	\$26.10	\$4,025.02
DARRAMITT GUIM	\$4,867.70	\$580.00	\$10.42	\$5,458.12	\$0.00	\$0.00	\$0.00	\$0.70	\$3,607.61	\$5,458.12
DARTMOOR	\$3,253.76	\$31,722.57	\$4,878.40	\$39,894.73	\$29,817.17	\$1,043.92	\$4,842.56	\$1,642.35	\$2,548.70	\$39,894.73
DAYLESFORD	\$338.67	\$705.00	\$0.11	\$1,043.78	\$0.00	\$0.00	\$0.00	\$99.60	\$453.18	\$1,043.78
DEEP LEAD	\$202.50	\$0.00	\$0.20	\$202.70	\$0.00	\$0.00	\$0.00	\$0.00	\$202.70	\$202.70
DERGHOLM	\$930.00	\$3,982.00	\$6,471.64	\$11,293.64	\$2,080.00	\$66.00	\$0.00	\$6,000.00	\$3,127.64	\$11,293.64
DERRINALUM	\$1,708.52	\$4,637.30	\$10,370.91	\$16,705.73	\$1,477.50	\$83.49	\$681.10	\$13,155.09	\$1,308.55	\$16,705.73
DEVENISH	\$246.10	\$4,158.39	\$4,158.39	\$4,772.49	\$1,330.00	\$132.00	\$0.00	\$2,544.49	\$1,966.00	\$4,772.49
DIGBY	\$4,201.58	\$35,258.61	\$115,039.67	\$154,499.86	\$9,360.09	\$2,418.75	\$4,964.50	\$16,936.52	\$20,820.00	\$154,499.86
DIMBOOLA	Abstract Not Submitted	\$0.00	\$0.00	\$0.00	Abstract Not Submitted	\$0.00	\$0.00	\$0.00	\$0.00	\$0.00
DONALD	\$6,765.57	\$8,921.85	\$16,609.21	\$32,316.73	\$14,732.00	\$65.75	\$0.00	\$16,950.94	\$588.04	\$32,316.73
DONNYBROOK (also Kalkallo)	\$3,170.33	\$650.00	\$7,650.43	\$11,670.76	\$50.00	\$0.00	\$0.00	\$6,681.95	\$4,938.81	\$11,670.76
DOOKIE	\$1,661.16	\$20.00	\$1,032.52	\$2,704.68	\$0.00	\$0.00	\$0.00	\$0.00	\$2,704.68	\$2,704.68
DOOKIE EAST (CASHEL)	\$2,140.11	\$2,720.00	\$10,123.61	\$15,572.72	\$705.21	\$0.00	\$0.00	\$12,114.52	\$2,378.99	\$15,572.72
DOWNING FOREST	\$5,794.69	\$0.00	\$670.79	\$6,465.48	\$579.37	\$0.00	\$26.50	\$38.89	\$5,720.92	\$6,465.48
DRIK DRIK	\$20,430.37	\$66,322.05	\$153,828.77	\$240,280.77	\$1,652.17	\$17,632.17	\$4,127.27	\$179,824.50	\$22,080.48	\$240,280.77
DROMANA	\$1,475.00	\$3,585.00	\$14,431.35	\$19,491.35	\$697.45	\$0.00	\$0.00	\$15,642.06	\$2,721.84	\$19,491.35
DROUIN	\$6,479.93	\$5,554.00	\$13,171.10	\$25,205.03	\$0.00	\$0.00	\$0.00	\$8,370.03	\$1,649.12	\$25,205.03
DROUIN WEST	\$7,519.50	\$4,644.00	\$297.32	\$12,460.82	\$3,381.80	\$0.00	\$0.00	\$6,805.02	\$12,460.82	\$12,460.82
DRYSDALE	Abstract Not Submitted	\$0.00	\$0.00	\$0.00	Abstract Not Submitted	\$0.00	\$0.00	\$0.00	\$0.00	\$0.00
DUNDEE	\$1,519.50	\$0.00	\$0.00	\$0.00	\$0.00	\$0.00	\$0.00	\$0.00	\$0.00	\$0.00
DUNEDIN (NEW)	\$7,519.50	\$0.00	\$0.00	\$0.00	\$0.00	\$0.00	\$0.00	\$0.00	\$0.00	\$0.00
DUNEDIN (OLD)	Abstract Not Submitted	\$0.00	\$0.00	\$0.00	Abstract Not Submitted	\$0.00	\$0.00	\$0.00	\$0.00	\$0.00

ABSTRACTS OF ACCOUNT PUBLIC CEMETERY TRUSTS 2002 Published in compliance with the requirements of Section 34 of the Cemeteries Act

	Balance at Bank 1/1/2002	Fees for Graves	Other Sources of Income	Income as shown general account - Abstract	Salaries & Wages - Secretary	Office Expenses Including Insurance	Works and Building	Sundries	Balance at Bank 31/12/2002	Expenditure as per Abstract
Cemetery										
DURHAM OX	\$176.75	\$632.00	\$1,338.84	\$2,148.59	\$1,500.00	\$0.00	\$0.00	\$1,339.34	\$659.25	\$2,148.59
ECHUCA	\$21,265.33	\$72,294.89	\$169,663.91	\$264,424.13	\$50,794.16	\$1,265.51	\$19,460.48	\$167,462.41	\$19,401.57	\$264,424.13
EDDINGTON	\$3,926.84	\$175.00	\$2,486.47	\$5,588.31	\$0.00	\$0.00	\$0.00	\$2,379.62	\$4,122.74	\$3,926.84
EDENHOPE	\$7,988.13	\$16,274.10	\$10,554	\$15,082.77	\$8,638.98	\$0.00	\$172.75	\$111.32	\$9,613.72	\$15,082.77
EGANSTOWN	\$1,406.29	\$1,030.00	\$4,019.41	\$5,455.70	\$500.00	\$33.80	\$0.00	\$4,500.00	\$1,321.90	\$5,455.70
ELDON WEIR (DARLINGFORD)	\$11,711.61	\$3,380.00	\$18,058.92	\$33,967.53	\$4,400.00	\$17.60	\$9,022.00	\$0.00	\$20,427.93	\$33,967.53
ELAINE	\$119,343.35	\$2,626.20	\$3,937.74	\$145,917.29	\$4,107.40	\$12.00	\$9,716.25	\$6,622.45	\$125,465.18	\$145,917.29
ELDORADO	\$1,178.96	\$460.00	\$5,192.65	\$6,831.61	\$0.00	\$12.00	\$0.00	\$5,000.00	\$1,789.61	\$6,831.61
ELLERSLIE	\$2,773.67	\$313.00	\$1,550.21	\$4,636.88	\$0.00	\$0.00	\$0.00	\$1,500.00	\$3,136.18	\$4,636.88
ELMHURST	Abstract Not Submitted	\$0.00	\$0.00	\$0.00	Abstract Not Submitted	\$0.00	\$0.00	\$0.00	\$0.00	\$0.00
ELMORE	\$2,189.57	\$3,142.00	\$8,060.09	\$13,391.66	\$3,906.15	\$116.45	\$2,076.33	\$2,061.08	\$4,431.36	\$13,391.66
ELPHINSTONE	\$2,067.40	\$215.00	\$301.92	\$2,784.32	\$0.00	\$0.00	\$0.00	\$20.90	\$2,763.12	\$2,784.32
ELTHAM	\$704,494.75	\$442,232.93	\$35,236.02	\$1,182,013.70	\$187,932.10	\$21,080.45	\$55,450.32	\$15,346.36	\$902,208.47	\$1,182,013.70
ERIKALD (MACCLESFIELD, NANGANA)	Abstract Not Submitted	\$0.00	\$0.00	\$0.00	Abstract Not Submitted	\$0.00	\$0.00	\$0.00	\$0.00	\$0.00
ERINA	\$6,319.84	\$1,023.60	\$176.40	\$7,520.14	\$2,906.02	\$0.00	\$894.36	\$389.04	\$5,330.72	\$7,520.14
ERINA	\$750.00	\$0.00	\$0.00	\$750.00	\$0.00	\$0.00	\$0.00	\$0.00	\$750.00	\$750.00
EUREKA (CHINKAPOOK)	\$7,931.91	\$3,250.00	\$602.43	\$11,644.34	\$0.00	\$0.00	\$0.00	\$0.00	\$11,644.34	\$11,644.34
EUREKA	\$18,18.45	\$3,165.54	\$5,145.00	\$26,499.00	\$20,032.94	\$1,556.31	\$3,035.35	\$57,068.43	\$10,395.69	\$26,499.00
FAVORER CREMATORIUM & MEMORIAL PARK	\$169,812.00	\$13,821,312.00	\$18,962,141.00	\$38,694,335.00	\$8,170,936.00	\$659,620.00	\$0.00	\$23,240,380.00	\$16,289.00	\$38,694,335.00
FERNETREE GULLY	\$5,286.00	\$501.46	\$0.00	\$5,787.46	\$172,010.00	\$0.00	\$308,230.00	\$0.00	\$24,038.00	\$5,787.46
FEINDES	Abstract Not Submitted	\$0.00	\$0.00	\$0.00	Abstract Not Submitted	\$0.00	\$0.00	\$0.00	\$0.00	\$0.00
FOOTSCRAY	Abstract Not Submitted	\$0.00	\$0.00	\$0.00	Abstract Not Submitted	\$0.00	\$0.00	\$0.00	\$0.00	\$0.00
FOSTER	\$17,620.12	\$20,469.04	\$47,978.70	\$86,067.86	\$13,854.95	\$769.71	\$4,388.60	\$48,731.82	\$18,872.66	\$86,067.86
FRANKLINFORD	\$11,249.53	\$1,725.00	\$7,518.12	\$10,492.65	\$13,935.67	\$100.00	\$0.00	\$7,593.12	\$1,611.49	\$10,492.65
FRANKSTON	\$0.00	\$85,136.00	\$34,906.00	\$124,042.00	\$101,018.00	\$680.00	\$16,869.00	\$5,485.00	\$124,042.00	\$124,042.00
FRANCIS ISLAND	Abstract Not Submitted	\$0.00	\$0.00	\$0.00	Abstract Not Submitted	\$0.00	\$0.00	\$0.00	\$0.00	\$0.00
FREYERSTOWN	\$4,162.94	\$387.60	\$2,238.59	\$7,092.02	\$0.00	\$0.00	\$0.00	\$2,622.60	\$4,505.67	\$7,092.02
GAFFNEY'S CREEK	\$1,166.24	\$0.00	\$1.59	\$1,167.83	\$0.00	\$0.00	\$0.00	\$0.00	\$1,167.83	\$1,167.83
GARVOC	\$0.00	\$0.00	\$0.00	\$0.00	Abstract Not Submitted	\$0.00	\$0.00	\$0.00	\$0.00	\$0.00
GEE LONG CEMETERIES	\$1,561,211.00	\$1,031,965.00	\$1,009,164.00	\$3,602,370.00	\$621,948.00	\$349,815.00	\$955,200.00	\$66,188.00	\$1,366,199.00	\$3,602,370.00
GEMBROOK	\$205,269.72	\$32,535.90	\$124,698.03	\$161,895.65	\$4,915.45	\$1,432.36	\$15,715.79	\$140,040.40	\$331.65	\$161,895.65
GIPPS AND MEMORIAL PARK & CEMETERY (Trawoolley)	\$205,029.75	\$47,217.83	\$60,288.40	\$736,536.08	\$154,969.39	\$5,333.49	\$17,617.44	\$216,530.19	\$182,025.57	\$736,536.08
GIPSY POINT	\$1,664.55	\$265.00	\$2,225.05	\$4,154.60	\$0.00	\$0.00	\$29.30	\$2,252.39	\$1,872.91	\$4,154.60
GISBORNE	\$32,255.25	\$30,100.25	\$692.87	\$63,048.37	\$17,736.38	\$604.84	\$4,185.05	\$453.67	\$59,868.33	\$63,048.37
GLEN WILLS	\$394.75	\$0.00	\$0.00	\$394.75	\$0.00	\$0.00	\$0.00	\$0.00	\$394.75	\$394.75
GLENADALE	\$0.00	\$0.00	\$0.00	\$0.00	\$0.00	\$0.00	\$0.00	\$0.00	\$0.00	\$0.00
GLENARUEL AT COGHILLS CREEK	Abstract Not Submitted	\$0.00	\$0.00	\$0.00	Abstract Not Submitted	\$0.00	\$0.00	\$0.00	\$0.00	\$0.00
GLENARUEL AT COGHILLS CREEK	\$1,162.39	\$668.00	\$0.00	\$705.61	\$2,000.00	\$0.00	\$0.00	\$994.74	\$1,234.39	\$705.61
GLENGOWER	\$0.00	\$0.00	\$0.00	\$0.00	Abstract Not Submitted	\$0.00	\$0.00	\$0.00	\$0.00	\$0.00
GLENLYON	\$1,064.62	\$1,455.00	\$11,443.96	\$14,063.58	\$6,025.00	\$0.00	\$2,250.00	\$2,405.10	\$5,408.48	\$14,063.58
GLENMAGGIE	Abstract Not Submitted	\$0.00	\$0.00	\$0.00	Abstract Not Submitted	\$0.00	\$0.00	\$0.00	\$0.00	\$0.00
GLENORCHY	Abstract Not Submitted	\$0.00	\$0.00	\$0.00	Abstract Not Submitted	\$0.00	\$0.00	\$0.00	\$0.00	\$0.00
GLENPATRICK	Nil Return	\$0.00	\$0.00	\$0.00	Nil Return	\$0.00	\$0.00	\$0.00	\$0.00	\$0.00
GLENTHOMPSON	\$3,601.10	\$1,972.60	\$0.33	\$5,573.93	\$1,184.19	\$0.00	\$442.20	\$67.47	\$3,880.07	\$5,573.93
GOBUR	Abstract Not Submitted	\$0.00	\$0.00	\$0.00	Abstract Not Submitted	\$0.00	\$0.00	\$0.00	\$0.00	\$0.00
GOORONG	\$3,907.38	\$2,655.00	\$9,451.16	\$16,013.56	\$1,850.00	\$96.70	\$98.72	\$10,150.64	\$2,926.50	\$16,013.56
GORDON (NEW)	\$4,696.05	\$3,024.00	\$7,509.98	\$15,220.03	\$1,100.11	\$67.15	\$5,498.25	\$5,498.85	\$3,304.67	\$15,220.03
GORDON (OLD)	\$0.00	\$0.00	\$541.00	\$541.00	\$0.00	\$0.00	\$0.00	\$541.00	\$0.00	\$541.00
GORMANDALE	\$5,119.47	\$419.70	\$0.48	\$5,539.66	\$380.00	\$0.00	\$0.00	\$1.40	\$5,158.26	\$5,539.66
GORKE	\$2,835.80	\$0.00	\$5,727.45	\$8,563.25	\$954.70	\$3.10	\$0.00	\$5,884.20	\$1,821.25	\$8,563.25
GOWANGARDIE	\$1,317.30	\$120.00	\$1.63	\$1,438.93	\$0.00	\$0.00	\$0.00	\$35.00	\$1,323.93	\$1,438.93
GRANTVILLE	Abstract Not Submitted	\$0.00	\$0.00	\$0.00	Abstract Not Submitted	\$0.00	\$0.00	\$0.00	\$0.00	\$0.00
GRANTVILLE (SNOWY CREEK)	\$7,022.97	\$6,377.10	\$11,437.44	\$24,837.51	\$5,124.45	\$125.00	\$405.61	\$11,629.50	\$11,563.95	\$24,837.51
GRANYA	\$1,402.47	\$325.00	\$177.78	\$1,905.25	\$0.00	\$0.00	\$100.00	\$0.00	\$1,805.25	\$1,905.25

ABSTRACTS OF ACCOUNT PUBLIC CEMETERY TRUSTS 2002. Published in compliance with the requirements of Section 34 of the Cemeteries Act

Cemetery	Balance at Bank 1/1/2002	Feas for Graves	Other Sources of Income	Income as shown in general account - Abstract	Salaries & Wages - Secretary	Office Expenses Including Insurance	Works and Building	Sundries	Balance at Bank 31/12/2002	Expenditure as per Abstract
Cemetery										
GRAY'S BRIDGE	\$1,198.92	\$1,560.00	\$3,045.95	\$5,794.77	\$1,110.00	\$0.00	\$0.00	\$3,003.00	\$1,681.77	\$5,794.77
Abstract Not Submitted					Abstract Not Submitted					
GREAT OVEN		\$0.00	\$0.00	\$0.00	Abstract Not Submitted	\$0.00	\$0.00	\$0.00	\$0.00	\$0.00
Abstract Not Submitted					Abstract Not Submitted					
GREAT WESTERN	\$547.40	\$200.00	\$0.00	\$743.40	\$0.00	\$0.00	\$0.00	\$0.00	\$743.40	\$0.00
GREEN HILL	\$3,345.55	\$0.00	\$0.00	\$3,345.55	\$0.00	\$0.00	\$0.00	\$0.00	\$3,345.55	\$0.00
GREEN LAKE	\$1,069.30	\$460.00	\$10.84	\$1,539.14	\$250.00	\$0.00	\$0.00	\$3.00	\$1,233.95	\$3,376.95
Abstract Not Submitted					Abstract Not Submitted					
GREENSBROUGH (See Warrnagall)	\$4,431.77	\$115.00	\$41.07	\$4,587.84	\$40.00	\$0.00	\$59.00	\$378.05	\$643.09	\$1,560.14
GRETA	\$2,773.56	\$2,912.00	\$7,972.45	\$13,558.01	\$687.75	\$0.00	\$659.10	\$51.15	\$3,637.59	\$4,587.84
GUILDFORD	\$42,847.89	\$106,473.16	\$17,769.01	\$167,119.86	\$49,055.14	\$7,783.84	\$5,418.86	\$62,709.47	\$4,315.25	\$13,558.01
HAMILTON	\$17,597.42	\$4,462.00	\$0.00	\$22,059.42	\$0.00	\$0.00	\$0.00	\$0.00	\$4,462.00	\$0.00
HARGOULT	\$5,890.60	\$1,013.00	\$0.00	\$6,903.60	\$0.00	\$0.00	\$0.00	\$0.00	\$6,903.60	\$0.00
HARKAWAY	\$5,940.78	\$3,423.00	\$0.00	\$9,363.78	\$2,371.00	\$0.00	\$0.00	\$2,371.00	\$7,042.78	\$9,363.78
HARRIVILLE		\$0.00	\$0.00	\$0.00	\$0.00	\$0.00	\$0.00	\$0.00	\$0.00	\$0.00
HARROW	\$1,560.45	\$2,019.00	\$5,136.14	\$8,715.59	\$1,480.00	\$20.00	\$3,748.00	\$19,750.54	\$825.48	\$24,888.53
Abstract Not Submitted					Abstract Not Submitted					
HAWKESDALE	\$3,062.14	\$53,637.26	\$48,046.97	\$104,746.37	\$2,090.00	\$0.00	\$1,988.62	\$56,274.09	\$11,650.36	\$8,715.59
HAZELWOOD		\$0.00	\$0.00	\$0.00	Abstract Not Submitted	\$55,927.80	\$7,988.62	\$56,274.09	\$11,650.36	\$104,746.37
Abstract Not Submitted					Abstract Not Submitted					
HEALESVILLE	\$2,100.36	\$0.00	\$32.62	\$2,132.98	\$0.00	\$0.00	\$0.00	\$0.00	\$2,132.98	\$0.00
HEATHCOTE	\$15,696.05	\$9,051.00	\$11.71	\$24,758.76	\$4,052.00	\$0.00	\$6,673.04	\$17.00	\$13,816.72	\$24,758.76
Abstract Not Submitted					Abstract Not Submitted					
HEYFIELD	\$13,732.63	\$20,710.25	\$16,048.13	\$50,491.01	\$0.00	\$551.35	\$0.00	\$33,228.68	\$7,400.06	\$50,491.01
HOPETOUN	\$803.43	\$0.00	\$15.00	\$818.43	\$0.00	\$0.00	\$0.00	\$0.00	\$818.43	\$0.00
HORSHAM	\$4,374.66	\$14,698.00	\$42,109.81	\$61,182.47	\$6,018.01	\$0.00	\$0.00	\$25.00	\$793.43	\$61,182.47
INGLEWOOD		\$0.00	\$0.00	\$0.00	Abstract Not Submitted	\$0.00	\$0.00	\$0.00	\$0.00	\$0.00
Abstract Not Submitted					Abstract Not Submitted					
INVERLEIGH	\$14,911.33	\$25,340.58	\$21,285.18	\$61,537.09	\$14,664.89	\$499.16	\$1,217.59	\$35,611.51	\$9,543.94	\$61,537.09
JAMESON	\$12,597.38	\$5,345.00	\$3,954.86	\$21,897.24	\$484.86	\$0.00	\$0.00	\$21,338.38	\$4.02	\$21,897.24
JEPARIT	\$6,776.01	\$2,402.00	\$3.63	\$9,181.64	\$1,750.00	\$115.61	\$0.00	\$312.64	\$6,963.95	\$9,181.64
JERICHO		\$0.00	\$0.00	\$0.00	Abstract Not Submitted	\$0.00	\$0.00	\$0.00	\$0.00	\$0.00
JOHN FORD (WAHGUNYAH)	\$2,075.59	\$0.00	\$0.20	\$2,075.79	\$0.00	\$0.00	\$0.00	\$0.00	\$2,075.79	\$0.00
JOYCE'S CREEK		\$0.00	\$0.00	\$0.00	Abstract Not Submitted	\$0.00	\$0.00	\$0.00	\$0.00	\$0.00
Abstract Not Submitted					Abstract Not Submitted					
JUNGS (JERRO)	\$993.28	\$0.00	\$531.34	\$1,524.62	\$0.00	\$0.00	\$0.00	\$0.00	\$1,524.62	\$0.00
KANGAROO GROUND	\$4,420.86	\$74,887.36	\$328,616.03	\$407,924.25	\$50,257.66	\$3,788.65	\$8,112.50	\$325,400.70	\$20,384.84	\$407,924.25
KANIVA & LILLIMUR	\$14,817.43	\$18,316.37	\$37,285.00	\$70,418.80	\$10,769.82	\$0.00	\$1,045.00	\$47,959.62	\$11,244.36	\$70,418.80
KARNAK	\$1,813.29	\$0.00	\$1.38	\$1,814.67	\$0.00	\$0.00	\$0.00	\$0.00	\$1,814.67	\$0.00
KATAMAITIE	\$4,505.13	\$3,500.00	\$589.00	\$8,594.13	\$3,436.00	\$118.80	\$0.00	\$5.00	\$5,034.33	\$8,594.13
KATANDRA	\$2,265.28	\$284.00	\$1,005.00	\$3,554.28	\$0.00	\$0.00	\$0.00	\$157.75	\$3,396.53	\$3,554.28
KATYIL	\$511.00	\$0.00	\$0.00	\$511.00	\$0.00	\$0.00	\$0.00	\$0.00	\$511.00	\$0.00
KEILOR	\$149,004.00	\$4,145,768.00	\$2,754,774.00	\$7,049,546.00	\$476,358.00	\$147,029.00	\$823,837.00	\$5,334,988.00	\$267,334.00	\$7,049,546.00
KENMARE	\$2,282.86	\$260.00	\$2,028.46	\$4,571.32	\$0.00	\$0.00	\$0.00	\$2,000.00	\$2,571.32	\$4,571.32
KEWANG	\$3,688.78	\$34,698.94	\$28,699.92	\$67,047.64	\$34,200.11	\$1,472.06	\$9,589.32	\$11,908.75	\$9,877.40	\$67,047.64
Abstract Not Submitted					Abstract Not Submitted					
KIALLA WEST		\$0.00	\$0.00	\$0.00	Abstract Not Submitted	\$0.00	\$0.00	\$0.00	\$0.00	\$0.00
Abstract Not Submitted					Abstract Not Submitted					
KIATA	\$5,238.10	\$7,070.00	\$10,258.05	\$22,566.15	\$5,550.00	\$11.50	\$350.00	\$10,302.54	\$6,352.11	\$22,566.15
KILCUNDA	\$4,180.19	\$13,931.16	\$10,405.74	\$28,517.09	\$6,423.81	\$210.34	\$0.00	\$10,502.59	\$11,380.35	\$28,517.09
KILMORE	\$1,304.54	\$410.00	\$2,247.18	\$3,961.72	\$120.00	\$0.00	\$0.00	\$2,248.58	\$1,463.14	\$3,961.72
KINGOWER		\$0.00	\$0.00	\$0.00	Abstract Not Submitted	\$0.00	\$0.00	\$0.00	\$0.00	\$0.00
Abstract Not Submitted					Abstract Not Submitted					
KOONDOOK	\$6,921.36	\$4,297.05	\$22.78	\$11,241.19	\$1,608.17	\$55.00	\$0.00	\$1,102.59	\$8,475.43	\$11,241.19
KOOROOCHANG (WERONA)	\$1,640.95	\$93.50	\$2.49	\$1,736.94	\$0.00	\$0.00	\$0.00	\$0.00	\$1,736.94	\$0.00
Abstract Not Submitted					Abstract Not Submitted					
KORONG VALE		\$0.00	\$0.00	\$0.00	Abstract Not Submitted	\$0.00	\$0.00	\$0.00	\$0.00	\$0.00
Abstract Not Submitted					Abstract Not Submitted					

ABSTRACTS OF ACCOUNT PUBLIC CEMETERY TRUSTS 2002 Published in compliance with the requirements of Section 34 of the Cemeteries Act

Cemetery	Balance at Bank 1/1/2002	Fees for Graves	Other Sources of Income	Income as shown general account - Abstract	Salaries & Wages: Secretary	Office Expenses Including Insurance	Works and Building	Sundries	Balance at Bank 31/12/2002	Expenditure as per Abstract
KORUMBURRA	\$14,244.75	\$41,199.50	\$8,558.15	\$63,761.40	\$35,932.11	\$995.02	\$10,545.55	\$1,236.88	\$14,751.94	\$63,761.40
KYBRAM	\$11,115.12	\$51,964.25	\$35,046.69	\$98,126.06	\$21,525.00	\$47,696.77	\$95.99	\$27,625.60	\$795.99	\$98,126.06
KYNETON	\$24,012.97	\$61,816.30	\$35,885.58	\$121,714.85	\$27,877.85	\$1,740.52	\$25,112.77	\$43,871.20	\$23,112.51	\$121,714.85
LAEN NORTH	Abstract Not Submitted	\$0.00	\$0.00	\$0.00	Abstract Not Submitted	\$0.00	\$0.00	\$0.00	\$0.00	\$0.00
LAKE BOGA	\$3,925.83	\$2,701.40	\$9,066.17	\$15,693.40	\$1,751.90	\$0.00	\$0.00	\$10,045.21	\$3,886.29	\$15,693.40
LAKE BOJAC	\$1,861.06	\$315.00	\$3,524.48	\$5,700.54	\$988.00	\$0.00	\$4.30	\$4,040.78	\$4,040.78	\$5,700.54
LAKE ROWAN	\$2,721.53	\$2,700.00	\$10,312.05	\$13,303.58	\$200.00	\$0.00	\$0.00	\$10,029.56	\$3,074.02	\$13,303.58
LAKES ENTRANCE	\$11,461.37	\$64,220.39	\$25,129.05	\$326,973.81	\$12,625.45	\$501.76	\$19,254.19	\$256,638.15	\$37,954.26	\$326,973.81
LALBERT	\$677.36	\$435.00	\$333.83	\$1,446.19	\$550.00	\$0.00	\$0.00	\$896.19	\$1,446.19	\$1,446.19
LANCEFIELD	\$7,184.71	\$16,229.55	\$580.00	\$23,794.26	\$6,770.00	\$347.75	\$3,051.72	\$5,023.15	\$9,601.64	\$23,794.26
LANDSBOROUGH	Abstract Not Submitted	\$0.00	\$0.00	\$0.00	Abstract Not Submitted	\$0.00	\$0.00	\$0.00	\$0.00	\$0.00
LANG LANG	Abstract Not Submitted	\$0.00	\$0.00	\$0.00	Abstract Not Submitted	\$0.00	\$0.00	\$0.00	\$0.00	\$0.00
LEARNMOUTH	\$3,940.54	\$4,401.66	\$0.00	\$8,342.20	\$6,414.45	\$0.00	\$0.00	\$0.00	\$7,953.33	\$8,342.20
LEONGATHA	\$25,875.04	\$7,160.11	\$136,951.74	\$235,216.89	\$64,594.97	\$65,513.96	\$5,951.70	\$105,289.74	\$52,967.52	\$235,216.89
LEPOLD	Abstract Not Submitted	\$0.00	\$0.00	\$0.00	Abstract Not Submitted	\$0.00	\$0.00	\$0.00	\$0.00	\$0.00
LETHBRIDGE	\$4,408.42	\$315.00	\$220.24	\$4,944.66	\$0.00	\$0.00	\$0.00	\$685.00	\$4,002.06	\$4,944.66
LEXTON	\$1,710.97	\$380.00	\$51.60	\$2,142.57	\$223.05	\$0.00	\$0.00	\$204.35	\$1,713.31	\$2,142.57
LILYDALE MEMORIAL PARK & LEYBURN	\$452,795.00	\$2,297,216.00	\$1,176,272.00	\$3,926,243.00	\$740,914.00	\$94,360.00	\$511,510.00	\$1,893,772.00	\$465,767.00	\$3,926,243.00
LISMORE	\$3,343.04	\$0.00	\$12,692.45	\$16,205.49	\$1,768.14	\$22.80	\$2,168.80	\$10,606.55	\$1,370.60	\$16,205.49
LOCHARD	Abstract Not Submitted	\$0.00	\$0.00	\$0.00	Abstract Not Submitted	\$0.00	\$0.00	\$0.00	\$0.00	\$0.00
LOCHIEL	Nil Return	\$0.00	\$0.00	\$0.00	Nil Return	\$0.00	\$0.00	\$0.00	\$0.00	\$0.00
LOCHWOOD	Abstract Not Submitted	\$0.00	\$0.00	\$0.00	Abstract Not Submitted	\$0.00	\$0.00	\$0.00	\$0.00	\$0.00
LONGWOOD	\$1,803.54	\$0.00	\$846.00	\$2,449.54	\$0.00	\$25.00	\$0.00	\$2,029.23	\$4,047.47	\$2,449.54
LONGWOOD	\$4,102.74	\$300.00	\$1.00	\$4,403.74	\$0.00	\$0.00	\$0.00	\$4,403.74	\$4,403.74	\$4,403.74
LORNE	\$2,092.31	\$4,345.62	\$5,500.00	\$7,745.30	\$2,451.56	\$0.00	\$0.00	\$680.00	\$4,345.62	\$7,745.30
LORNE	Abstract Not Submitted	\$0.00	\$0.00	\$0.00	Abstract Not Submitted	\$0.00	\$0.00	\$0.00	\$0.00	\$0.00
MACARTHUR	\$7,236.04	\$5,634.50	\$4.92	\$12,875.46	\$3,689.79	\$180.00	\$420.00	\$8,676.67	\$12,875.46	\$12,875.46
MACEDON	Abstract Not Submitted	\$0.00	\$0.00	\$0.00	Abstract Not Submitted	\$0.00	\$0.00	\$0.00	\$0.00	\$0.00
MADDINGLEY	Abstract Not Submitted	\$0.00	\$0.00	\$0.00	Abstract Not Submitted	\$0.00	\$0.00	\$0.00	\$0.00	\$0.00
MAHERA	\$11,777.51	\$57,782.48	\$23,809.91	\$93,369.90	\$40,707.71	\$235.00	\$3,538.96	\$45,673.30	\$3,305.91	\$93,369.90
MALORCA	Abstract Not Submitted	\$0.00	\$0.00	\$0.00	Abstract Not Submitted	\$0.00	\$0.00	\$0.00	\$0.00	\$0.00
MALACOTA	\$20,011.82	\$3,870.57	\$52.06	\$23,934.45	\$0.00	\$0.00	\$0.00	\$5,601.00	\$18,133.45	\$23,934.45
MALCOOTA	Abstract Not Submitted	\$0.00	\$0.00	\$0.00	Abstract Not Submitted	\$0.00	\$0.00	\$0.00	\$0.00	\$0.00
MALMURBY	\$27,639.92	\$2,369.00	\$9,307.56	\$14,316.50	\$1,750.00	\$0.00	\$0.00	\$6,245.05	\$2,733.95	\$14,316.50
MALMURBY	\$2,757.90	\$0.00	\$5.73	\$2,763.63	\$0.00	\$0.00	\$0.00	\$0.00	\$2,763.63	\$2,763.63
MANANGATANG	\$58,346.82	\$14,837.23	\$1,984.94	\$75,169.79	\$11,550.81	\$0.00	\$0.00	\$62,222.52	\$11,365.48	\$75,169.79
MANSFIELD	\$2,628.09	\$3,112.30	\$5,667.46	\$11,407.89	\$1,509.88	\$0.00	\$0.00	\$3,550.35	\$1,459.77	\$11,407.89
MARION	\$4,087.13	\$1,170.00	\$16.88	\$5,274.01	\$0.00	\$0.00	\$4,887.79	\$3,526.60	\$5,247.41	\$5,274.01
MARYBOROUGH	\$7,426.43	\$66,720.00	\$74,766.72	\$148,913.15	\$41,997.00	\$2,900.00	\$4,604.00	\$93,576.15	\$5,836.00	\$148,913.15
MARYKNOLL	\$6,534.05	\$1,900.00	\$5,714.24	\$13,648.29	\$740.00	\$0.00	\$0.00	\$5,127.40	\$7,780.89	\$13,648.29
MARYKNOLL	\$11,539.16	\$5,868.05	\$605.96	\$18,013.17	\$1,940.00	\$100.65	\$353.38	\$17,679.79	\$15,047.35	\$18,013.17
Malcock Cemetery	\$0.00	\$0.00	\$1,550.00	\$1,550.00	\$0.00	\$0.00	\$0.00	\$12.65	\$1,537.35	\$1,550.00
MEEHAN	\$16,078.44	\$9,658.00	\$6,740.25	\$32,476.69	\$6,436.81	\$498.80	\$3,158.60	\$16,453.29	\$5,750.19	\$32,476.69
MELBOURNE CHEVRA KADISHA	Abstract Not Submitted	\$0.00	\$0.00	\$0.00	Abstract Not Submitted	\$0.00	\$0.00	\$0.00	\$0.00	\$0.00
MELTON	\$0.00	\$110,955.87	\$7,402.09	\$118,357.96	\$7,311.14	\$1,235.86	\$16,056.60	\$16,056.60	\$0.00	\$118,357.96
MERBEIN	\$1,968.92	\$19,089.00	\$6,632.00	\$27,699.92	\$13,853.00	\$949.63	\$10,842.71	\$732.75	\$1,251.63	\$27,699.92
MEREDITH	\$4,011.12	\$845.00	\$6.89	\$4,863.01	\$0.00	\$0.00	\$91.61	\$0.30	\$4,773.10	\$4,863.01
MERINGUR	\$2,500.31	\$330.00	\$3,336.48	\$6,166.79	\$0.00	\$0.00	\$0.00	\$562.48	\$2,774.00	\$6,166.79
MERINGUR	\$3,562.69	\$0.00	\$97.18	\$3,659.87	\$0.00	\$0.00	\$0.00	\$2,894.28	\$785.59	\$3,659.87
MERTON	Abstract Not Submitted	\$0.00	\$0.00	\$0.00	Abstract Not Submitted	\$0.00	\$0.00	\$0.00	\$0.00	\$0.00
MILAWA	\$1,841.65	\$5,821.50	\$35,031.34	\$42,694.49	\$3,240.30	\$20.00	\$37,071.80	\$250.00	\$2,112.38	\$42,694.49
MILDURA	\$71,540.00	\$486,783.00	\$162,011.00	\$720,334.00	\$103,098.00	\$0.00	\$251,574.00	\$250,406.00	\$115,256.00	\$720,334.00
MINIMAY	\$610.41	\$325.00	\$3,932.56	\$4,867.97	\$0.00	\$0.00	\$0.00	\$3,989.65	\$977.32	\$4,867.97

ABSTRACTS OF ACCOUNT PUBLIC CEMETERY TRUSTS 2002 Published in compliance with the requirements of Section 34 of the Cemeteries Act

	Balance at Bank 1/1/2002	Fees for Graves	Other Sources of Income	Income as shown general account - Abstract	Salaries & Wages - Secretary	Office Expenses including Insurance	Works and Building	Sundries	Balance at Bank 31/12/2002	Expenditure as per Abstract
Cemetery										
MIRNIP	\$2,962.41	\$7,176.10	\$16,051.67	\$26,210.18	\$4,185.23	\$35.00	\$254.50	\$17,062.87	\$4,672.56	\$26,210.18
MIRRAM	\$1,713.95	\$0.00	\$2,028.70	\$3,739.55	\$0.00	\$0.00	\$0.00	\$2,028.70	\$1,712.35	\$3,739.55
MIRROCO NORTH	\$2,042.17	\$22,592.45	\$49,376.43	\$73,971.05	\$15,087.62	\$861.90	\$4,897.09	\$48,697.03	\$4,627.41	\$73,971.05
MIRRAMO	\$5,166.95	\$1,690.00	\$10.08	\$7,867.03	\$440.00	\$0.00	\$0.00	\$5,623.63	\$5,623.63	\$7,867.03
MIRAWITTA	\$2,117.00	\$390.00	\$0.00	\$2,507.00	\$0.00	\$0.00	\$0.00	\$2,507.00	\$2,507.00	\$2,507.00
MIE MEMORIAL PARK	\$23,403.00	\$57,392.64	\$20,319.62	\$1,012,215.46	\$30,132.00	\$2,702.44	\$10,804.33	\$53,266.59	\$4,370.10	\$1,012,215.46
MIRNIBEL	\$1,572.00	\$523.55	\$1.16	\$2,096.71	\$297.00	\$0.00	\$0.00	\$1,617.11	\$1,617.11	\$2,096.71
MOONABRA	\$4,223.96	\$7.00	\$43.61	\$2,216.57	\$32.00	\$0.00	\$0.00	\$37.66	\$1,667.51	\$2,276.57
MOONABRA (ERICA)	\$4,110.06	\$400.00	\$4,444.43	\$5,954.49	\$0.00	\$0.00	\$0.00	\$4,454.27	\$4,520.22	\$5,954.49
MOONLIGHT HEAD	Abstract Not Submitted	\$0.00	\$0.00	Abstract Not Submitted	\$0.00	\$0.00	\$0.00	\$0.00	\$0.00	\$0.00
MOOROGAS	\$2,488.42	\$2,898.68	\$0.00	\$1,595.53	\$0.00	\$0.00	\$0.00	\$2,287.20	\$7,078.87	\$11,605.97
MOOROGAS	\$4,942.22	\$4,095.00	\$3,071.95	\$11,909.17	\$15,465.44	\$3,277.30	\$11,093.61	\$17,597.60	\$102,323.39	\$154,733.78
MORNINGTON	\$2,111.69	\$29,473.20	\$123,072.30	\$154,732.78	\$666.40	\$0.00	\$19,174.00	\$502,789.00	\$12,483.00	\$1,597,347.69
MORRISON	\$692.06	\$82.00	\$2.59	\$794.65	\$0.00	\$0.00	\$0.00	\$62.50	\$1,469.65	\$1,469.65
MORTLAKE	\$5,140.98	\$10,474.95	\$6,286.77	\$11,697.00	\$3,430.00	\$0.00	\$0.00	\$6,450.00	\$1,469.65	\$11,697.00
MOUNT COLE	\$1,474.55	\$200.00	\$0.00	\$1,674.55	\$0.00	\$25.00	\$0.00	\$1,450.00	\$1,513.55	\$1,674.55
MOUNT DUNEED	Abstract Not Submitted	\$0.00	\$0.00	Abstract Not Submitted	\$0.00	\$0.00	\$0.00	\$0.00	\$0.00	\$0.00
MOUNT EGERTON	\$2,828.68	\$385.00	\$1,595.53	\$4,809.21	\$0.00	\$0.00	\$1,120.00	\$66.00	\$3,897.26	\$4,590.21
MOUNT MORIAC	\$6,659.70	\$4,634.71	\$1,273.41	\$11,567.82	\$2,065.53	\$0.00	\$0.00	\$9,407.29	\$2,457.59	\$11,864.88
MOUNT PROSPECT	\$1,470.72	\$750.00	\$8,678.19	\$10,900.91	\$0.00	\$0.00	\$0.00	\$8,447.88	\$2,453.03	\$10,860.91
MOYSTON	\$1,908.36	\$0.00	\$8,200.13	\$10,108.49	\$0.00	\$0.00	\$245.40	\$9,011.30	\$1,714.20	\$10,725.69
MUCKLEFORD	\$2,635.96	\$995.00	\$73.34	\$3,704.30	\$0.00	\$0.00	\$89.00	\$3,615.30	\$942.48	\$4,557.80
MURCHISON	\$692.80	\$9,662.95	\$31,325.87	\$41,681.62	\$4,885.50	\$418.73	\$3,137.11	\$33,819.52	\$725.73	\$41,681.62
MURRAYVILLE	\$662.99	\$1,515.39	\$16,621.41	\$18,800.75	\$862.00	\$0.00	\$6,501.40	\$12,145.80	\$31,754.44	\$18,800.75
MURTOA	\$12,962.75	\$4,710.41	\$1,272.94	\$18,946.10	\$3,712.02	\$0.00	\$5,567.62	\$12,175.20	\$11,543.26	\$20,328.46
MYRTLEFORD	\$8,483.94	\$30,597.00	\$41,046.81	\$80,127.75	\$19,434.12	\$1,273.51	\$17,753.43	\$53,665.69	\$7,601.01	\$80,127.75
MYSTIC PARK	\$1,592.81	\$379.60	\$2.04	\$1,974.45	\$0.00	\$0.00	\$0.00	\$1,058.45	\$1,058.45	\$1,974.45
NAGAMBIE	Abstract Not Submitted	\$0.00	\$0.00	Abstract Not Submitted	\$0.00	\$0.00	\$0.00	\$0.00	\$0.00	\$0.00
NANDALY	\$5,236.43	\$13,625.05	\$23,712.39	\$42,633.87	\$4,218.50	\$2,399.73	\$3,114.05	\$24,945.74	\$7,945.85	\$42,633.87
NARRAGAN (SEE SPRINGHURST)	Abstract Not Submitted	\$0.00	\$0.00	Abstract Not Submitted	\$0.00	\$0.00	\$0.00	\$0.00	\$0.00	\$0.00
NARRAGAN	Abstract Not Submitted	\$0.00	\$0.00	Abstract Not Submitted	\$0.00	\$0.00	\$0.00	\$0.00	\$0.00	\$0.00
NARRAWONG	\$8,909.30	\$1,142.40	\$2,037.28	\$12,088.98	\$600.00	\$81.85	\$1,669.80	\$29.00	\$9,708.33	\$12,088.98
NATHALIA	\$5,605.13	\$13,336.35	\$2,804.49	\$44,745.97	\$5,102.62	\$1,176.72	\$15,061.65	\$18,059.56	\$2,345.42	\$44,745.97
NATHUK	\$998.30	\$2,234.57	\$5,172.22	\$8,405.09	\$1,960.00	\$0.00	\$647.00	\$5,037.05	\$761.04	\$8,405.09
NATIE VALLOCK	\$2,089.50	\$1,050.00	\$1.02	\$3,140.52	\$400.00	\$0.00	\$0.00	\$0.00	\$2,740.52	\$3,140.52
NAVARRE	Abstract Not Submitted	\$0.00	\$0.00	Abstract Not Submitted	\$0.00	\$0.00	\$0.00	\$0.00	\$0.00	\$0.00
NEERIM	\$5,251.03	\$7,100.00	\$19,621.97	\$31,973.00	\$4,051.06	\$256.00	\$1,074.74	\$20,667.77	\$6,003.43	\$31,973.00
NELSON	\$1,607.22	\$227.37	\$2,271.97	\$1,834.59	\$0.00	\$0.00	\$0.00	\$0.00	\$1,834.59	\$1,834.59
NE'HERBY	\$2,044.69	\$120.00	\$12.60	\$2,177.29	\$0.00	\$0.00	\$0.00	\$10.00	\$2,167.29	\$2,177.29
NEWBRIDGE	\$3,454.00	\$541.00	\$1,206.94	\$5,201.94	\$152.06	\$0.00	\$0.00	\$3,842.94	\$3,842.94	\$5,201.94
NEWSLEAD	\$4,506.05	\$2,000.00	\$5,575.82	\$12,081.87	\$679.10	\$44.00	\$0.00	\$5,794.92	\$5,563.85	\$12,081.87
NHILL	\$7,890.15	\$27,006.34	\$4,231.94	\$39,128.43	\$15,597.75	\$159.19	\$2,791.53	\$11,673.61	\$8,906.35	\$39,128.43
NILLUMBIK (Diamond Creek)	\$2,462.05	\$13,396.59	\$13,987.31	\$29,845.95	\$9,240.00	\$2,875.37	\$1,573.17	\$12,384.82	\$3,772.59	\$29,845.95
NIRRANDA	\$2,188.52	\$195.00	\$3,177.04	\$5,550.56	\$232.00	\$0.00	\$0.00	\$2,326.46	\$2,063.10	\$5,550.56
NORADJUA	\$2,147.85	\$10.00	\$0.65	\$2,158.51	\$0.00	\$0.00	\$0.00	\$2,158.51	\$0.00	\$2,158.51
NORTHCOLE	Abstract Not Submitted	\$0.00	\$0.00	Abstract Not Submitted	\$0.00	\$0.00	\$0.00	\$0.00	\$0.00	\$0.00
NURKABAH	\$10,000.00	\$45,582.61	\$11,713.38	\$67,295.99	\$39,303.20	\$2,536.95	\$10,503.60	\$4,045.00	\$10,907.24	\$67,295.99
NURRABIEL	\$7,244.12	\$7,194.00	\$603.00	\$15,241.12	\$4,607.50	\$65.27	\$309.28	\$550.05	\$6,818.02	\$15,241.12
NYORA	\$6,364.22	\$6,788.00	\$6,610.97	\$19,763.19	\$2,240.00	\$0.00	\$0.00	\$65.10	\$6,538.44	\$19,763.19
OAKLEIGH	Abstract Not Submitted	\$0.00	\$0.00	Abstract Not Submitted	\$0.00	\$0.00	\$0.00	\$0.00	\$0.00	\$0.00
OMEO	\$5,291.17	\$6,922.00	\$1,610.50	\$13,823.67	\$4,802.20	\$0.00	\$894.41	\$536.30	\$7,480.76	\$13,823.67

ABSTRACTS OF ACCOUNT PUBLIC CEMETERY TRUSTS 2002 Published in compliance with the requirements of Section 34 of the Cemeteries Act

Cemetery	Balance at Bank 1/1/2002	Fees for Graves	Other Sources of Income	Income as shown general account Abstract	Salaries & Wages Secretary	Office Expenses Including Insurance	Works and Building	Sundries	Balance at Bank 31/12/2002	Expenditure as per Abstract
CEMETERY										
SHEPPARD	\$4,101.22	\$0.00	\$9.80	\$4,111.02	\$0.00	\$0.45	\$0.00	\$9.35	\$4,101.22	\$4,111.02
SHEPPARD	\$24,456.31	\$63,076.90	\$108,498.50	\$216,031.71	\$63,014.73	\$6,479.60	\$7,422.10	\$127,069.91	\$12,516.37	\$216,031.71
SKIPTON	Abstract Not Submitted	\$0.00	\$0.00	Abstract Not Submitted	Abstract Not Submitted	\$0.00	\$0.00	\$0.00	\$0.00	\$0.00
SMELTON	\$3,122.66	\$0.00	\$1,048.54	\$4,231.20	\$0.00	\$0.00	\$0.00	\$1,000.70	\$3,065.00	\$4,231.20
SORTSDALE	\$5,346.10	\$4,887.60	\$6,597.03	\$16,830.73	\$5,080.27	\$13.50	\$0.00	\$0,057.86	\$5,669.10	\$16,830.73
SORTSDALE	\$34,817.96	\$54,468.96	\$66,996.91	\$156,283.83	\$10,480.92	\$0.00	\$22,104.00	\$75,728.95	\$47,372.48	\$156,283.83
SPEED	Abstract Not Submitted	\$0.00	\$0.00	Abstract Not Submitted	Abstract Not Submitted	\$0.00	\$0.00	\$0.00	\$0.00	\$0.00
SPEED	Abstract Not Submitted	\$0.00	\$0.00	Abstract Not Submitted	Abstract Not Submitted	\$0.00	\$0.00	\$0.00	\$0.00	\$0.00
SPRING HILL	\$1,216.84	\$0.00	\$0.37	\$1,217.21	\$0.00	\$0.00	\$0.00	\$15.00	\$1,202.21	\$1,217.21
SPRING LEAD	\$45,750.03	\$25,022.69	\$8,192.25	\$79,557.71	\$26,638.27	\$202.74	\$0.00	\$379.93	\$52,314.83	\$79,557.71
STAGBOROUGH	\$2,823.74	\$0.00	\$38.21	\$2,861.95	\$0.00	\$0.00	\$972.30	\$10,003.60	\$4,525.69	\$15,664.99
STAGBOROUGH REEF	\$32,049.41	\$27,197.34	\$0.00	\$59,246.75	\$60,091.94	\$14.22	\$0.00	\$717.94	\$6,423.05	\$59,246.75
STANLEY (Pleasant Creek)	Abstract Not Submitted	\$0.00	\$0.00	Abstract Not Submitted	Abstract Not Submitted	\$0.00	\$0.00	\$0.00	\$0.00	\$0.00
STANLEY	\$6,687.03	\$12,821.36	\$16,033.27	\$35,541.66	\$0.00	\$446.35	\$7,070.95	\$38,000.00	\$4,946.24	\$54,541.66
STRATHGROVE	\$3,468.98	\$600.00	\$190.00	\$4,258.98	\$0.00	\$0.00	\$0.00	\$1,024.60	\$3,234.38	\$4,258.98
STRATHGROVE EAST	\$643.22	\$0.00	\$4,342.66	\$5,255.88	\$0.00	\$0.00	\$1,074.75	\$3,943.31	\$297.62	\$5,255.88
STREATHAM	Abstract Not Submitted	\$0.00	\$0.00	Abstract Not Submitted	Abstract Not Submitted	\$0.00	\$0.00	\$0.00	\$0.00	\$0.00
STREATHAM	Abstract Not Submitted	\$0.00	\$0.00	Abstract Not Submitted	Abstract Not Submitted	\$0.00	\$0.00	\$0.00	\$0.00	\$0.00
STUART MILL	\$18,366.45	\$66,877.26	\$82,176.42	\$187,420.13	\$36,000.86	\$10,000.00	\$15,160.70	\$85,146.11	\$41,088.37	\$187,420.13
SUNBURY	Abstract Not Submitted	\$111,380.37	\$67,065.26	\$178,445.63	\$0.00	\$4,273.53	\$44,360.69	\$81,657.92	\$7,363.89	\$178,445.63
SUNBURY	\$20,016.98	\$716.72	\$62.00	\$20,815.70	\$210.00	\$0.00	\$0.00	\$0.00	\$1,028.01	\$20,815.70
SWAN HILL MEMORIAL PARK	\$638.50	\$0.51	\$0.00	\$639.01	\$0.00	\$0.00	\$0.00	\$0.00	\$639.01	\$639.01
SWANWATER WEST	\$0,985.23	\$10,021.05	\$17,260.84	\$38,267.12	\$4,965.99	\$0.00	\$3,573.67	\$13,075.62	\$14,230.52	\$38,267.12
TALGA RD	\$304.32	\$4,080.00	\$10,323.74	\$14,708.06	\$3,960.00	\$9.60	\$0.00	\$6,045.50	\$4,711.86	\$14,708.06
TALLAROOK	\$4,076.35	\$3,154.52	\$8,517.48	\$15,748.35	\$2,035.00	\$0.00	\$5,942.20	\$820.00	\$6,819.93	\$15,748.35
TARADALE	\$6,563.68	\$3,540.00	\$3,227.33	\$13,331.02	\$1,988.00	\$32.00	\$0.00	\$3,273.82	\$7,833.18	\$13,331.02
TARRAGULLA	\$3,130.16	\$370.00	\$1.07	\$3,501.23	\$0.00	\$0.00	\$0.00	\$40.00	\$3,461.23	\$3,501.23
TARRAVONGEE	Abstract Not Submitted	\$0.00	\$0.00	Abstract Not Submitted	Abstract Not Submitted	\$0.00	\$0.00	\$0.00	\$0.00	\$0.00
TARRAVONGEE	\$795.54	\$4,984.98	\$21,024.83	\$26,805.35	\$2,276.98	\$61.20	\$2,576.35	\$19,050.76	\$2,827.24	\$26,805.35
TARWIN LOWER	\$10,724.60	\$48,273.96	\$176,881.80	\$236,880.36	\$14,715.11	\$3,575.34	\$7,570.92	\$204,278.10	\$6,460.99	\$236,880.36
TATURA	\$1,073.40	\$150.00	\$0.36	\$1,223.76	\$0.00	\$0.00	\$0.00	\$40.00	\$1,183.76	\$1,223.76
TATYON	\$5,856.43	\$14,197.37	\$2,018.91	\$22,072.71	\$7,040.24	\$3,044.00	\$2,285.50	\$5,510.00	\$4,092.97	\$22,072.71
TAVONGA	\$2,182.26	\$100.00	\$14,423.83	\$16,706.19	\$0.00	\$0.00	\$1,768.29	\$14,907.50	\$0.00	\$16,706.19
TEESDALE	\$2,046.91	\$277,046.59	\$402,540.63	\$681,634.13	\$259,489.55	\$27,952.16	\$184,195.72	\$198,639.06	\$11,357.64	\$681,634.13
TEMPLESTOWE	\$20,711.50	\$59,595.65	\$62,019.43	\$142,326.88	\$23,104.40	\$988.14	\$17,464.80	\$52,623.54	\$38,146.00	\$142,326.88
TERANG	\$721.12	\$250.00	\$1,267.09	\$2,238.21	\$0.00	\$0.00	\$891.15	\$1,268.58	\$78.48	\$2,238.21
TERRAPEE	\$1,127,596.00	\$18,984,045.00	\$50,264,980.00	\$69,776,621.00	\$5,956,763.00	\$656,181.00	\$5,231,765.00	\$45,082,511.00	\$2,639,401.00	\$69,776,621.00
THE NECROPOLIS (SPRINGVALE)	Abstract Not Submitted	\$0.00	\$0.00	Abstract Not Submitted	Abstract Not Submitted	\$0.00	\$0.00	\$0.00	\$0.00	\$0.00
THORNDALE (CHILDERS)	\$978.76	\$100.00	\$1.56	\$1,080.32	\$0.00	\$0.00	\$0.00	\$33.41	\$1,046.91	\$1,080.32
TIMOR	\$5,942.76	\$305.00	\$1,063.19	\$7,310.95	\$0.00	\$0.00	\$0.00	\$58.74	\$6,702.21	\$7,310.95
TONGALA	\$4,501.98	\$15,336.04	\$1,945.60	\$21,783.62	\$4,438.70	\$147.00	\$8,591.81	\$342.60	\$8,263.51	\$21,783.62
TOONAN	\$1,541.10	\$0.00	\$3.00	\$1,544.10	\$0.00	\$0.00	\$0.00	\$0.00	\$1,544.10	\$1,544.10
TOOLAMBA	\$1,568.26	\$205.00	\$2,023.26	\$3,816.52	\$0.00	\$0.00	\$0.00	\$2,084.67	\$1,641.85	\$3,816.52
TOONGABBIE	\$7,757.60	\$5,300.10	\$2,785.62	\$15,843.32	\$1,814.63	\$250.50	\$568.33	\$6,941.46	\$6,278.40	\$15,843.32
TOORA	\$8,658.28	\$4,661.15	\$26,050.87	\$38,770.30	\$3,591.81	\$0.00	\$1,976.05	\$24,431.00	\$8,371.44	\$38,770.30
TOWANNINE	Abstract Not Submitted	\$0.00	\$0.00	Abstract Not Submitted	Abstract Not Submitted	\$0.00	\$0.00	\$0.00	\$0.00	\$0.00
TOWER HILL	\$21,036.03	\$34,247.20	\$39.98	\$55,323.21	\$32,050.80	\$913.24	\$10,160.03	\$31.30	\$12,167.84	\$55,323.21
TRAFALGAR	\$14,343.98	\$55,305.34	\$0.00	\$69,649.32	\$21,132.09	\$6,861.86	\$16,335.83	\$12,520.00	\$12,779.54	\$69,649.32
TRENTHAM	\$622.49	\$0.00	\$10,187.06	\$10,809.55	\$4.00	\$69.95	\$0.00	\$10,416.68	\$298.94	\$10,809.55
TRUGANINA	Abstract Not Submitted	\$0.00	\$0.00	Abstract Not Submitted	Abstract Not Submitted	\$0.00	\$0.00	\$0.00	\$0.00	\$0.00
TUNGAMAH (THARENBECCA)	\$3,191.58	\$460.00	\$4,780.66	\$8,432.24	\$0.00	\$0.00	\$0.00	\$4,806.93	\$3,625.31	\$8,432.24
TUYTE	\$437.37	\$0.00	\$0.23	\$437.60	\$0.00	\$0.00	\$0.00	\$20.00	\$417.60	\$437.60

ABSTRACTS OF ACCOUNT PUBLIC CEMETERY TRUSTS 2002 Published in compliance with the requirements of Section 34 of the Cemeteries Act

Cemetery	Balance at Bank 1/1/2002	Fees for Graves	Other Sources of Income	Income as shown general account - Abstract	Salaries & Wages: Secretary	Office Expenses Including Insurance	Works and Building	Sundries	Balance at Bank 31/12/2002	Expenditure as per Abstract
TYAK	\$1,686.72	\$0.00	\$1.88	\$1,688.60	\$0.00	\$0.00	\$0.00	\$1,688.60	\$0.00	\$1,688.60
TYABB	Abstract Not Submitted	\$0.00	\$0.00	\$0.00	Abstract Not Submitted	\$0.00	\$0.00	\$0.00	\$0.00	\$0.00
TYDEN	\$4,323.73	\$3,414.00	\$5,812.45	\$13,550.18	\$2,855.00	\$0.00	\$0.00	\$5,771.77	\$4,923.41	\$13,550.18
ULTIMA	Abstract Not Submitted	\$0.00	\$0.00	\$0.00	Abstract Not Submitted	\$0.00	\$0.00	\$0.00	\$0.00	\$0.00
UNDERBOOL	\$6,612.38	\$4,232.92	\$0.70	\$12,846.00	\$3,120.50	\$44.00	\$0.00	\$234.10	\$9,313.99	\$12,846.00
UPPER REGIONS (WALL)	Nil Return	\$0.00	\$0.00	\$0.00	Nil Return	\$0.00	\$0.00	\$0.00	\$0.00	\$0.00
UPPER YARRA CEMETERY	Abstract Not Submitted	\$0.00	\$0.00	\$0.00	Abstract Not Submitted	\$0.00	\$0.00	\$0.00	\$0.00	\$0.00
VAUGHAN	Abstract Not Submitted	\$0.00	\$0.00	\$0.00	Abstract Not Submitted	\$0.00	\$0.00	\$0.00	\$0.00	\$0.00
VIOLET TOWN	\$3,121.09	\$170,314.46	\$12,298.03	\$25,783.57	\$6,462.75	\$191.20	\$5,712.03	\$10,403.06	\$1,014.53	\$25,783.57
WAANYARRA	Abstract Not Submitted	\$0.00	\$0.00	\$0.00	Abstract Not Submitted	\$0.00	\$0.00	\$0.00	\$0.00	\$0.00
WATCHIE	Abstract Not Submitted	\$0.00	\$0.00	\$0.00	Abstract Not Submitted	\$0.00	\$0.00	\$0.00	\$0.00	\$0.00
WALHALLA	Abstract Not Submitted	\$0.00	\$0.00	\$0.00	Abstract Not Submitted	\$0.00	\$0.00	\$0.00	\$0.00	\$0.00
WALLAN	\$6,335.85	\$18,916.00	\$6,724.88	\$34,046.73	\$11,344.00	\$0.00	\$0.00	\$7,930.99	\$14,771.74	\$34,046.73
WALPEUP	Abstract Not Submitted	\$0.00	\$0.00	\$0.00	Abstract Not Submitted	\$0.00	\$0.00	\$0.00	\$0.00	\$0.00
WALWA	\$2,744.75	\$760.00	\$2,821.18	\$6,325.93	\$0.00	\$0.00	\$0.00	\$2,836.35	\$5,489.58	\$6,325.93
WANGARATTA	\$47,345.20	\$166,837.68	\$60,123.86	\$304,306.74	\$94,591.86	\$28,539.88	\$68,970.21	\$80,171.13	\$22,033.66	\$304,306.74
WARNCOORT SHIRE OF COLAC-OTWAY	\$0.00	\$388.09	\$5,692.03	\$6,080.12	\$0.00	\$0.00	\$0.00	\$6,080.12	\$0.00	\$6,080.12
WARRACKNABEAL	\$6,028.18	\$30,408.32	\$5,946.16	\$42,382.66	\$13,365.05	\$909.75	\$2,659.83	\$18,914.19	\$6,323.84	\$42,382.66
WARRAGUL	\$18,395.65	\$92,405.70	\$45,603.05	\$156,404.40	\$75,853.28	\$26,127.07	\$14,279.83	\$19,201.94	\$20,842.28	\$156,404.40
WARRINGAL	\$4,298.00	\$246,536.00	\$1,109,956.00	\$1,360,790.00	\$161,529.00	\$37,843.00	\$4,433.00	\$1,152,687.00	\$4,298.00	\$1,360,790.00
WARRNAMBOOL	\$74,049.43	\$164,779.10	\$276,021.96	\$514,850.49	\$96,448.47	\$4,258.56	\$19,270.16	\$285,369.20	\$109,055.10	\$514,850.49
WATCHEM	\$2,415.65	\$906.00	\$698.32	\$4,019.97	\$635.00	\$0.00	\$35.00	\$745.59	\$2,604.38	\$4,019.97
WATERLOO	\$897.53	\$492.00	\$1,023.83	\$2,413.36	\$402.00	\$10.85	\$0.00	\$1,083.14	\$917.37	\$2,413.36
WAUBRA	Abstract Not Submitted	\$0.00	\$0.00	\$0.00	Abstract Not Submitted	\$0.00	\$0.00	\$0.00	\$0.00	\$0.00
WEDDERBURN	\$3,932.72	\$3,228.90	\$190.00	\$7,351.62	\$1,030.00	\$0.00	\$0.00	\$552.07	\$5,764.05	\$7,351.62
WELSHMAN'S REEF (MT ALEXANDER SHIRE CNC)	Abstract Not Submitted	\$0.00	\$0.00	\$0.00	Abstract Not Submitted	\$0.00	\$0.00	\$0.00	\$0.00	\$0.00
WELSHPOOL	\$4,469.35	\$2,035.00	\$3,704.55	\$10,208.90	\$950.00	\$0.00	\$0.00	\$3,657.64	\$5,383.51	\$10,208.90
WERRIBEE	\$166,359.00	\$2,149,192.00	\$5,932.00	\$2,321,483.00	\$1,424,892.00	\$103,513.00	\$64,800.00	\$471,073.00	\$257,205.00	\$2,321,483.00
WERRIMULL	\$865.44	\$0.00	\$0.00	\$865.44	\$0.00	\$0.00	\$0.00	\$28.45	\$836.99	\$865.44
WHITFIELD	\$2,696.42	\$1,115.00	\$5,635.00	\$9,646.42	\$3,194.83	\$0.00	\$0.00	\$2,802.00	\$3,352.62	\$9,646.42
WHROO PUBLIC CEMETERY	Abstract Not Submitted	\$0.00	\$0.00	\$0.00	Abstract Not Submitted	\$0.00	\$0.00	\$0.00	\$0.00	\$0.00
WICKLIFFE	\$928.09	\$0.00	\$2,714.51	\$3,642.60	\$0.00	\$0.00	\$0.00	\$2,329.92	\$1,312.68	\$3,642.60
WILL WILL ROOK (CITY OF HUME)	Nil Return	\$0.00	\$0.00	\$0.00	Nil Return	\$0.00	\$0.00	\$0.00	\$0.00	\$0.00
WILLAURA	\$1,123.31	\$911.76	\$14,235.54	\$16,270.61	\$0.00	\$79.00	\$0.00	\$7,160.93	\$1,061.68	\$16,270.61
WILLIAMSTOWN	\$0.00	\$0.00	\$0.00	\$0.00	\$0.00	\$0.00	\$0.00	\$0.00	\$0.00	\$0.00
WILLOW GROVE	\$5,377.72	\$3,355.23	\$507.40	\$9,240.35	\$3,451.79	\$170.00	\$0.00	\$93.49	\$3,734.49	\$9,240.35
WINGHELSEA SURF COAST SHIRE COUNCIL	\$34,412.55	\$12,452.34	\$0.00	\$46,864.89	\$5,247.00	\$0.00	\$0.00	\$0.00	\$41,617.89	\$46,864.89
WINIAM	Abstract Not Submitted	\$0.00	\$0.00	\$0.00	Abstract Not Submitted	\$0.00	\$0.00	\$0.00	\$0.00	\$0.00
WINTON	\$5,218.40	\$2,046.40	\$12.36	\$7,277.16	\$0.00	\$0.00	\$0.00	\$50.00	\$7,227.16	\$7,277.16
WODDONGA	\$37,889.96	\$141,074.33	\$101,225.51	\$280,189.40	\$105,587.44	\$2,736.50	\$35,012.12	\$126,828.05	\$10,025.29	\$280,189.40
WONTHAGGI	\$2,980.96	\$45,095.65	\$8,000.00	\$56,086.61	\$10,055.36	\$50.50	\$12,540.00	\$717.81	\$11,722.94	\$56,086.61
WOODEND	\$10,023.99	\$15,630.64	\$9,130.74	\$34,785.37	\$13,256.50	\$251.20	\$3,928.56	\$11,811.07	\$5,738.04	\$34,785.37
WOODS POINT	\$835.76	\$0.00	\$5,346.82	\$6,182.58	\$200.00	\$0.00	\$0.00	\$115.70	\$5,866.88	\$6,182.58
WOODSIDE	\$548.43	\$0.00	\$2,500.12	\$3,048.55	\$0.00	\$0.00	\$0.00	\$161.25	\$1,433.75	\$3,048.55
WOOLSTHORPE	Abstract Not Submitted	\$0.00	\$0.00	\$0.00	Abstract Not Submitted	\$0.00	\$0.00	\$0.00	\$0.00	\$0.00
WOOMELANG	Abstract Not Submitted	\$0.00	\$0.00	\$0.00	Abstract Not Submitted	\$0.00	\$0.00	\$0.00	\$0.00	\$0.00
WOORAK	\$1,328.83	\$202.50	\$1,593.86	\$3,125.21	\$0.00	\$0.00	\$0.00	\$1,606.27	\$275.94	\$3,125.21
WOORNDOO	Abstract Not Submitted	\$0.00	\$0.00	\$0.00	Abstract Not Submitted	\$0.00	\$0.00	\$0.00	\$0.00	\$0.00
WOOSANG	\$254.85	\$0.00	\$0.08	\$254.93	\$0.00	\$0.00	\$0.00	\$20.00	\$234.93	\$254.93
WOUNGAM	Abstract Not Submitted	\$0.00	\$0.00	\$0.00	Abstract Not Submitted	\$0.00	\$0.00	\$0.00	\$0.00	\$0.00
WYCHINGPROOF	\$2,988.16	\$10,982.00	\$19,106.71	\$33,056.87	\$9,256.30	\$56.75	\$13,986.02	\$8,766.50	\$1,971.30	\$33,056.87
WYCHITELLA	\$2,153.75	\$377.00	\$1.63	\$2,532.38	\$467.16	\$92.07	\$0.00	\$2.70	\$1,848.45	\$2,532.38
YABBA	\$636.59	\$0.00	\$60.00	\$696.59	\$0.00	\$0.00	\$0.00	\$210.00	\$0.00	\$210.00

ABSTRACTS OF ACCOUNT PUBLIC CEMETERY TRUSTS 2002 Published in compliance with the requirements of Section 34 of the Cemeteries Act

	Balance at Bank 1/1/2002	Fees for Graves	Other Sources of Income	Income as shown general account - Abstract	Salaries & Wages - Secretary	Office Expenses including Insurance	Works and Building	Sundries	Balance at Bank 31/12/2002	Expenditure as per Abstract
Cemetery										
YACKANDANDAH	\$4,877.74	\$12,323.02	\$16,344.73	\$33,545.49	\$10,415.29	\$119.00	\$399.50	\$16,983.95	\$5,627.75	\$33,545.49
YALCA NORTH	\$1,921.68	\$545.00	\$2,955.00	\$2,469.53	\$386.21	\$0.00	\$5.00	\$1.70	\$2,081.68	\$2,469.53
YALLOURN	\$38,252.57	\$75,717.46	\$251,159.20	\$375,129.23	\$46,291.80	\$15,971.95	\$5,717.87	\$255,050.00	\$52,637.61	\$375,129.23
YAMBUIK	Abstract Not Submitted	\$0.00	\$0.00	\$0.00	Abstract Not Submitted	\$0.00	\$124,350.00	\$0.00	\$0.00	\$0.00
YAN YEAN	\$1,746.14	\$230,534.52	\$362,461.44	\$594,742.10	\$105,591.92	\$5,666.72	\$124,350.00	\$314,451.37	\$43,377.19	\$594,742.10
YARCK	\$13,221.37	\$4,191.17	\$427.49	\$17,840.03	\$2,172.13	\$0.00	\$0.00	\$12.60	\$15,655.30	\$17,840.03
YARRA GLEN	Abstract Not Submitted	\$0.00	\$0.00	\$0.00	Abstract Not Submitted	\$0.00	\$0.00	\$0.00	\$0.00	\$0.00
YARRAGON	\$8,382.79	\$8,354.10	\$21.62	\$16,798.51	\$4,762.50	\$24.65	\$450.20	\$621.50	\$10,395.66	\$16,798.51
YARRAM	Abstract Not Submitted	\$0.00	\$0.00	\$0.00	Abstract Not Submitted	\$0.00	\$0.00	\$0.00	\$0.00	\$0.00
YARRAWONGA	\$36,548.76	\$27,961.59	\$33,665.31	\$97,775.66	\$23,510.20	\$68.98	\$2,230.37	\$36,560.24	\$34,753.37	\$97,775.66
YARRAYNE	\$5,302.11	\$280.00	\$0.00	\$5,582.11	\$0.00	\$0.00	\$0.00	\$0.00	\$5,582.11	\$5,582.11
YAUGHNER	Abstract Not Submitted	\$0.00	\$0.00	\$0.00	Abstract Not Submitted	\$0.00	\$0.00	\$0.00	\$0.00	\$0.00
YEA	\$5,638.00	\$15,468.00	\$21,993.00	\$43,109.00	\$7,194.00	\$330.00	\$4,114.00	\$20,615.00	\$10,916.00	\$43,109.00

Planning and Environment Act 1987

ARARAT PLANNING SCHEME

Notice of Approval of Amendment

Amendment C6

The Minister for Planning has approved Amendment C6 to the Ararat Planning Scheme.

The Amendment comes into operation on the date this notice is published in the Government Gazette.

The Amendment inserts Schedule 3 to the Special Use Zone to allow for the use and development of a wine village, conference centre and accommodation and for the subdivision of individual villas, the village centre and common property at Jallukar Hills, south east of Pomonal.

A copy of the Amendment can be inspected, free of charge, during office hours, at the Department of Sustainability and Environment, Planning Information Centre, Upper Plaza, Nauru House, 80 Collins Street, Melbourne, Department of Sustainability and Environment South West Regional office 402–406 Mair Street Ballarat, and at the offices of the Ararat Rural City Council, Vincent Street, Ararat.

PAUL JEROME
Deputy Secretary
Built Environment
Department of Sustainability
and Environment

Planning and Environment Act 1987

BALLARAT PLANNING SCHEME

Notice of Approval of Amendment

Amendment C67 Part 1

The Minister for Planning has approved Amendment C67 Part 1 to the Ballarat Planning Scheme.

The Amendment comes into operation on the date this notice is published in the Government Gazette.

The Amendment rezones two areas of public open space (563m² & 556m²) at either end of Hugh Street, Wendouree, being Lots 1 & 2 LP41814, from Public Park and recreation Zone to Mixed Use Zone.

A copy of the Amendment can be inspected, free of charge, during office hours, at the

Department of Sustainability and Environment, Planning Information Centre, Upper Plaza, Nauru House, 80 Collins Street, Melbourne, the Department of Sustainability and Environment, South West Region Offices, State Government Offices, Corner of Mair & Doveton Streets, Ballarat and at the offices of the Ballarat City Council, Phoenix Office, 25 Armstrong Street South, Ballarat.

PAUL JEROME
Deputy Secretary
Built Environment
Department of Sustainability
and Environment

Planning and Environment Act 1987

CARDINIA PLANNING SCHEME

Notice of Approval of Amendment

Amendment C20

The Minister for Planning has approved Amendment C20 to the Cardinia Planning Scheme.

The Amendment comes into operation on the date this notice is published in the Government Gazette.

The Amendment applies to an approximate area of 77 hectares of land within the boundaries of the Garfield Township generally defined by Ti Tree Creek to the north, Ti Tree Road to the east, the railway line to the south and 500 metres to the west of Garfield Road, Garfield.

The Amendment:

- rezones approximately 32 hectares of land from a Rural Zone and Low Density Residential Zone to a Residential 1 Zone;
- rezones approximately 45 hectares of land from a Rural Zone and Rural Living Zone to a Low Density Residential Zone;
- rezones the park on the corner of Archer Road and Greenland Court from a Residential 1 Zone and Low Density Residential Zone to a Public Park and Recreation Zone;
- deletes the Environmental Significance Overlay (Schedule 1—Northern Hills) from particular land within the township;
- includes the land rezoned to a Low Density

Residential Zone described above and land fronting Silky Oak Court in a Design and Development Overlay (Schedule 1—Low Density Residential);

- deletes the Design and Development Overlay (Schedule 1—Low Density Residential) from particular land within the township;
- deletes the Vegetation Protection Overlay (Schedule 1—Low Density Residential) from land currently within a Low Density Residential Zone;
- includes particular land included within a Residential 1 Zone in a Development Plan Overlay (Schedule 6);
- includes land at the western end of Barker Road in a Vegetation Protection Overlay (Schedule 1).

A copy of the Amendment can be inspected, free of charge, during office hours, at the Department of Sustainability and Environment, Planning Information Centre, Upper Plaza, Nauru House, 80 Collins Street, Melbourne and at the offices of the Cardinia Shire Council, Henty Way, Pakenham.

PAUL JEROME
Deputy Secretary
Built Environment
Department of Sustainability
and Environment

Planning and Environment Act 1987

GREATER SHEPPARTON PLANNING SCHEME

Notice of Approval of Amendment Amendment C43

The Minister for Planning has approved Amendment C43 to the Greater Shepparton Planning Scheme.

The Amendment comes into operation on the date this notice is published in the Government Gazette.

The Amendment applies a Residential 1 Zone (RUZ1) to land that forms part of the East Goulburn No. 7 rural water supply channel located within the Kialla Lakes Estate. The land is described as part of Crown Allotment 71, Parish of Kialla, and contained in Certificate of Title Volume 8480 Folio 406.

A copy of the Amendment can be inspected, free of charge, during office hours, at the Department of Sustainability and Environment, Planning Information Centre, Upper Plaza, Nauru House, 80 Collins Street, Melbourne; the Department of Sustainability and Environment North Eastern regional office, 35 Sydney Road, Benalla and at the offices of the Greater Shepparton Shire Council, 90 Welsford Street, Shepparton.

PAUL JEROME
Deputy Secretary
Built Environment
Department of Sustainability
and Environment

Planning and Environment Act 1987

HUME PLANNING SCHEME

Notice of Approval of Amendment Amendment C31

The Minister for Planning has approved Amendment C31 to the Hume Planning Scheme.

The Amendment comes into operation on the date this notice is published in the Government Gazette.

The Amendment:

- rezones land in Western Avenue, Westmeadows, from a Rural Zone to a Business 3 Zone.

A copy of the Amendment can be inspected, free of charge, during office hours, at the Department of Sustainability and Environment, Customer Service Centre, Upper Plaza, Nauru House, 80 Collins Street, Melbourne and at the offices of Hume City Council, Broadmeadows Office, 1079 Pascoe Vale Road, Broadmeadows 3047 and the Sunbury Office, 36 Macedon Street, Sunbury 3429.

PAUL JEROME
Deputy Secretary
Built Environment
Department of Sustainability
and Environment

Planning and Environment Act 1987

MACEDON RANGES PLANNING SCHEME

Notice of Approval of Amendment Amendment C29

The Minister for Planning has approved Amendment C29 to the Macedon Ranges Planning Scheme.

The Amendment comes into operation on the date this notice is published in the Government Gazette.

The Amendment alters Planning Scheme Map No. 13HO and the schedule to the Heritage Overlay so that the heritage place known as the Shops, 68–74 Piper Street, Kyneton is correctly identified in the Macedon Ranges Planning Scheme and is consistent with the Victorian Heritage Register.

A copy of the Amendment can be inspected, free of charge, during office hours, at the Department of Sustainability and Environment, Planning Information Centre, Upper Plaza, Nauru House, 80 Collins Street, Melbourne and the North West Regional Office, 1 Taylor Street, Epsom and at the offices of the Macedon Ranges Shire Council, 129 Mollison Street, Kyneton.

PAUL JEROME
Deputy Secretary
Built Environment
Department of Sustainability
and Environment

Planning and Environment Act 1987
MARIBYRNONG PLANNING SCHEME
Notice of Approval of Amendment
Amendment C30

The Minister for Planning has approved Amendment C30 to the Maribyrnong Planning Scheme.

The Amendment comes into operation on the date this notice is published in the Government Gazette.

The Amendment:

- includes land known as Ordnance Reserve with a frontage to Wests Road, Jindivick Street, and Village Way, Maribyrnong, in a Residential 1 Zone and introduces a Heritage Overlay, Development Plan Overlay, and a Development Contributions Plan Overlay over the land.

A copy of the Amendment can be inspected, free of charge, during office hours, at the Department of Sustainability and Environment,

Planning Information Centre, Upper Plaza, Nauru House, 80 Collins Street, Melbourne and at the offices of Maribyrnong City Council, Corner of Napier and Hyde Streets, Footscray.

PAUL JEROME
Deputy Secretary
Built Environment
Department of Sustainability
and Environment

Planning and Environment Act 1987
MITCHELL PLANNING SCHEME
Notice of Approval of Amendment
Amendment C33

The Minister for Planning has approved Amendment C33 to the Mitchell Planning Scheme.

The Amendment comes into operation on the date this notice is published in the Government Gazette.

The Amendment rezones land at 5 Railway Court, Kilmore from the Public Use Zone 2 — Education to the Residential 1 Zone.

A copy of the Amendment can be inspected, free of charge, during office hours, at the Department of Sustainability and Environment, Planning Information Centre, Upper Plaza, Nauru House, 80 Collins Street, Melbourne and at the offices of the Mitchell Shire Council, 113 High Street, Broadford.

PAUL JEROME
Deputy Secretary
Built Environment
Department of Sustainability
and Environment

Planning and Environment Act 1987
MONASH PLANNING SCHEME
Notice of Approval of Amendment
Amendment C50

The Minister for Planning has approved Amendment C50 to the Monash Planning Scheme.

The Amendment comes into operation on the date this notice is published in the Government Gazette.

The Amendment rezones the eastern end of the Oakleigh Primary School from a Public Park and Recreation Zone to a Public Use Zone 2 — Education, and includes land at 879–885 Springvale Road, Mulgrave in the schedule to Clause 32.04.

A copy of the Amendment can be inspected, free of charge, during office hours, at the Department of Sustainability and Environment, Planning Information Centre, Upper Plaza, Nauru House, 80 Collins Street, Melbourne and at the offices of the Monash City Council, 293 Springvale Road, Glen Waverley.

PAUL JEROME
Deputy Secretary
Built Environment
Department of Sustainability
and Environment

Planning and Environment Act 1987

WEST WIMMERA PLANNING SCHEME

Notice of Approval of Amendment

Amendment C5

The Minister for Planning has approved Amendment C5 to the West Wimmera Planning Scheme.

The Amendment comes into operation on the date this notice is published in the Government Gazette.

The Amendment includes the former Kaniva Hall and Municipal office buildings in Commercial Street East (CA 1A & 1C, Section 10), Township of Kaniva in the Schedule to the Heritage Overlay Control Clause 43.01.

A copy of the Amendment can be inspected, free of charge, during office hours, at the Department of Sustainability and Environment, Planning Information Centre, Upper Plaza, Nauru House, 80 Collins Street, Melbourne; the Department of Sustainability and Environment South West Region offices, 402–406 Mair Street, Ballarat and at the offices of the West Wimmera Shire Council, 25 Baker Street, Kaniva.

PAUL JEROME
Deputy Secretary
Built Environment
Department of Sustainability
and Environment

Planning and Environment Act 1987

GREATER GEELONG PLANNING
SCHEME

Notice of Approval of Amendment

Amendment C90

The Minister for Planning has approved Amendment C90 to the Greater Geelong Planning Scheme.

The Amendment comes into operation on the date this notice is published in the Government Gazette.

The Amendment changes Schedule 2 to the Comprehensive Development Zone by extending the expiry date for commencement of development of the Rippleside Shipyards site, North Geelong.

A copy of the Amendment can be inspected, free of charge, during office hours, at the Department of Sustainability and Environment, Planning Information Centre, Upper Plaza, Nauru House, 80 Collins Street, Melbourne and at the offices of the Greater Geelong City Council, 131 Myers Street, Geelong.

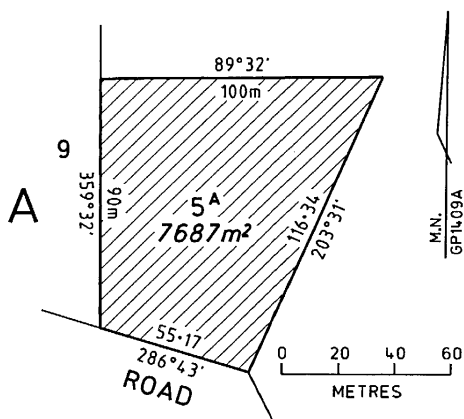
PAUL JEROME
Deputy Secretary
Built Environment
Department of Sustainability
and Environment

ORDERS IN COUNCIL

Crown Land (Reserves) Act 1978 NOTICE OF INTENTION TO REVOKE TEMPORARY RESERVATIONS

The Governor in Council under section 10 of the **Crown Land (Reserves) Act 1978** gives notice of intention to revoke the following temporary reservations:

ARCHDALE and BEALIBA — The temporary reservation by Order in Council of 15 May 1888 of an area of 113.88 hectares of land in the Parishes of Archdale and Bealiba as a site for Water Supply purposes, revoked as to part by Order in Council of 19 June 1911 SAVE AND EXCEPT the area containing 7687 square metres, being Crown Allotment 5A, Section A, Parish of Archdale as indicated by hatching on plan hereunder. (GP1409A) — (0607551).



BENDIGO — The temporary reservation by Order in Council of 25 July 1887 of an area of 1.461 hectares of land in two separate portions in Sections 12 and 13, at Bendigo, Parish of Sandhurst (formerly City of Sandhurst, at White Hills) as a site for Public purposes, revoked as to part by Order in Council of 27 November 1979 so far only as the remaining part of northern reserve in Section 13 containing 2087 square metres, more or less. — (0617287).

COWES — The temporary reservation by Order in Council of 18 December 1973 of an area of 859 square metres being Crown Allotment 13, Section 6, Township of Cowes, Parish of Phillip Island as a site for Public Purposes (Government Buildings). — (Rs 9855).

FRANKSTON — The temporary reservation by Order in Council of 28 February 1876 of an area of 2.023 hectares of land in the Parish of Frankston (formerly part of portion 11) as a site for Public purposes (State School), revoked as to part by Order in Council of 10 July 1956 so far as the balance remaining containing 1.568 hectares, more or less. — (Rs 4843).

HORSHAM — The temporary reservation by Order in Council of 18 October 1983 of an area of 5080 square metres of land being Crown Allotment 6A, Section 9, Parish of Horsham as a site for departmental depot. — (Rs 12473).

LILLIPUT — The temporary reservation by Order in Council of 6 June 1892 of an area of 6.7 hectares of land in Section L, Parish of Lilliput as a site for Supply of Gravel, revoked as to part by Order in Council of 17 April 1896 so far as the balance remaining containing 4.49 hectares, more or less. — (Rs 118875).

MANSFIELD — The temporary reservation by Order in Council of 10 May 1983 of an area of 8094 square metres of land being Crown Allotment 23J, Parish of Mansfield as a site for Department of Crown Lands and Survey purposes, so far only as the portion containing 1500 square metres shown as Crown Allotment 2001, Parish of Mansfield on Original Plan No. 122067 lodged in the Central Plan Office. — (Rs 10573).

MILDURA — The temporary reservation by Order in Council of 16 December 1947 of an area of 2.335 hectares of land in Section B, Parish of Mildura as a site for Hospital purposes, revoked as to part by Order in Council of 2 November 1977 so far as the balance remaining containing 8120 square metres. — (Rs 6084).

MOORNGAG — The temporary reservation by Order in Council of 28 May 1968 of an area of 4679 square metres of land in the Parish of Moorngag as a site for Public Recreation. — (Rs 6644)

WICKLIFFE — The setting apart for Church of England purposes on 6 February 1865 of an area of 4047 square metres more or less, of land being Crown Allotments 6 and 7, Section 9, Township of Wickliffe, Parish of Wickliffe South. — (0513578).

This Order is effective from the date on which it is published in the Government Gazette.

Dated 23 March 2004

Responsible Minister
 MARY DELAHUNTY
 Minister for Planning

DIANE CASEY
 Clerk of the Executive Council

MUNICIPAL DISTRICT OF THE
 SOUTHERN GRAMPIANS SHIRE
 COUNCIL

DUNKELD — Public purposes, total area 2.389 hectares, more or less, being Crown Allotment 2001, Crown Allotment 10, Section 29, Crown Allotment 6A Section 15 and Crown Allotment 6 Section 19, Township of Dunkeld, Parish of Dunkeld as indicated by hatching on plans hereunder. (GP1395, 1397, 1398 & 1399) — (Rs 43110).

Crown Land (Reserves) Act 1978
 TEMPORARY RESERVATION OF
 CROWN LANDS

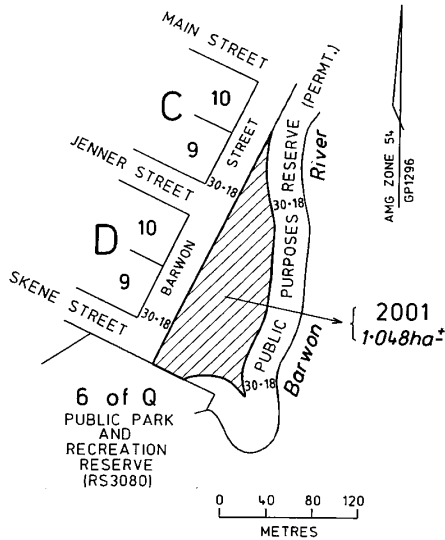
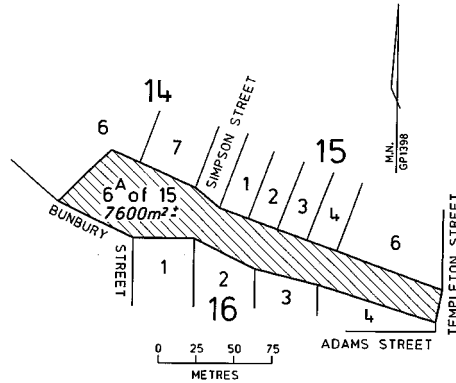
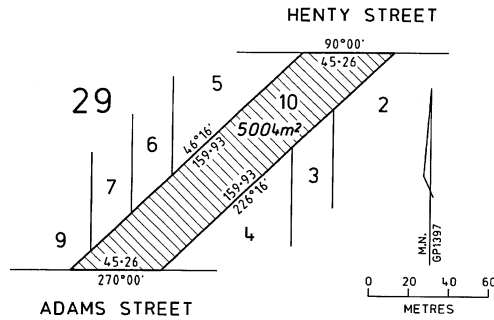
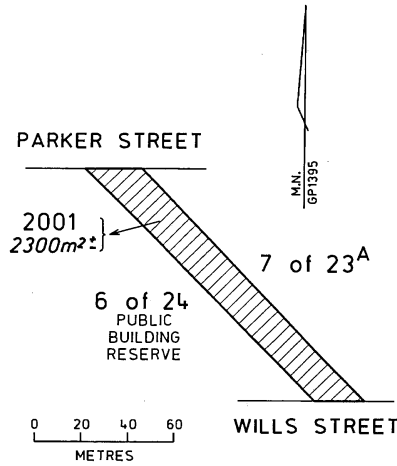
The Governor in Council under section 4(1) of the **Crown Land (Reserves) Act 1978** temporarily reserves the following Crown lands which in his opinion are required for the purposes mentioned:—

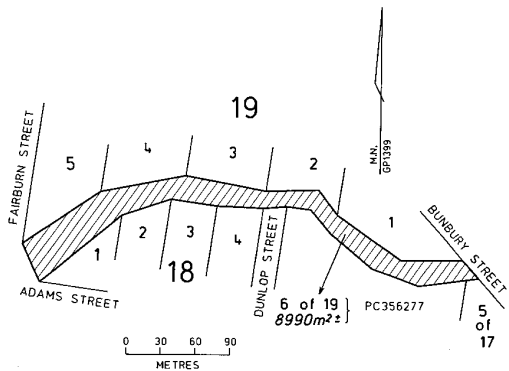
MUNICIPAL DISTRICT OF THE
 GREATER BENDIGO CITY COUNCIL

BENDIGO — Public purposes (Police purposes), 4410 square metres being Crown Allotment 2009, at Bendigo, Parish of Sandhurst as shown on Original Plan No. 122049 lodged in the Central Plan Office. — (06/L6-11034).

MUNICIPAL DISTRICT OF THE
 COLAC-OTWAY SHIRE COUNCIL

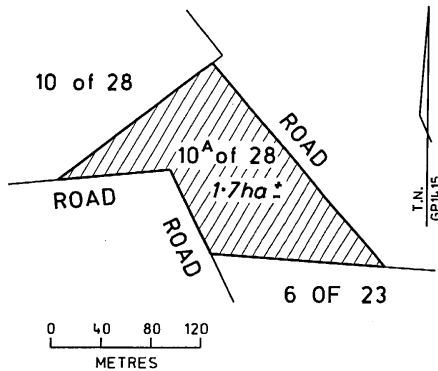
BIRREGURRA — Public purposes, 1.048 hectares, more or less, being Crown Allotment 2001, Township of Birregurra, Parish of Birregurra as indicated by hatching on plan hereunder. (GP1296) — (Rs 3080).





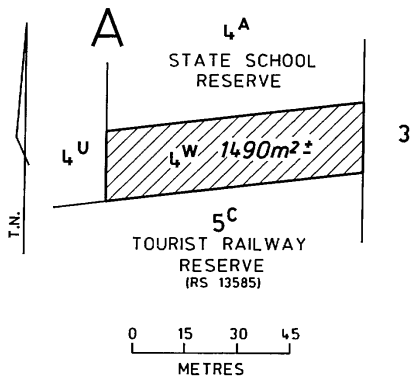
MUNICIPAL DISTRICT OF THE BALLARAT CITY COUNCIL

DURHAM LEAD — Public Recreation, 1.7 hectares, more or less, being Crown Allotment 10A, Section 28, Township of Durham Lead, Parish of Buninyong as indicated by hatching on plan hereunder. (GP1415) — (052013425).



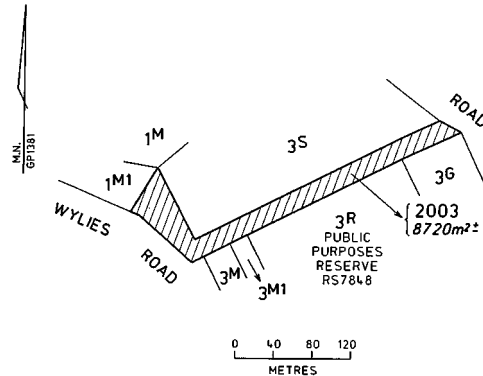
MUNICIPAL DISTRICT OF THE CARDINIA SHIRE COUNCIL

EMERALD — Public purposes (State School), 1490 square metres, more or less, being Crown Allotment 4W, Section A, Township of Emerald, Parish of Gembrook as indicated by hatching on plan hereunder. (GP1412) — (Rs 31034).



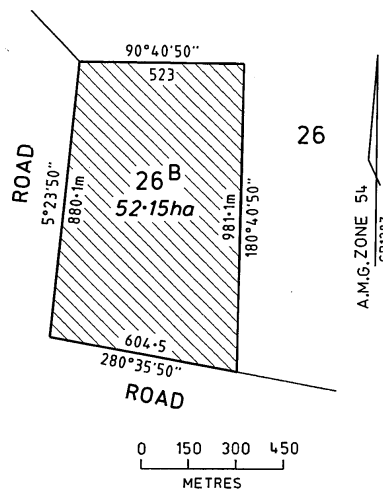
MUNICIPAL DISTRICT OF THE GOLDEN PLAINS SHIRE COUNCIL

GARIBALDI — Public purposes, 8720 square metres, more or less, being Crown Allotment 2003, Township of Garibaldi, Parish of Enfield as indicated by hatching on plan hereunder. (GP1381) — (0503040).



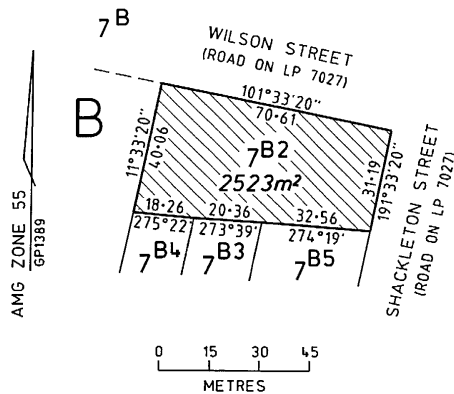
MUNICIPAL DISTRICT OF THE MILDURA RURAL CITY COUNCIL

NULKWYNE - Conservation of an area of natural interest, 52.15 hectares, being Crown Allotment 26B, Parish of Nulkwyne as indicated by hatching on plan hereunder. (GP1387) — (012013236).



MUNICIPAL DISTRICT OF THE EAST GIPPSLAND SHIRE COUNCIL

ORBOST — Public purposes (Public buildings), 2523 square metres, being Crown Allotment 7B2, Section B, Parish of Orbost as indicated by hatching on plan hereunder. (GP1389) — (P341334).



This Order is effective from the date on which it is published in the Government Gazette.

Dated 23 March 2004

Responsible Minister
 MARY DELAHUNTY
 Minister for Planning

DIANE CASEY
 Clerk of the Executive Council

Crown Land (Reserves) Act 1978
Interpretation of Legislation Act 1984
 AMENDMENT OF TEMPORARY
 RESERVATION — CLARKESDALE

The Governor in Council under Section 4(1) of the **Crown Land (Reserves) Act 1978** and Section 27 of the **Interpretation of Legislation Act 1984** amends the Order in Council made on 19 February 1991 and published in the Government Gazette on 27 February 1991 page 440 of the temporary reservation of an area of 5.450 hectares of land being Crown Allotment 25K, Section G, Parish of Clarksdale, County of Grenville as a site for Water Supply by deletion of the words “Water Supply” and the substitution thereof of the words “Public Recreation”. — Rs 14313.

This Order is effective from the date on which it is published in the Government Gazette.

Dated 23 March 2004

Responsible Minister
 MARY DELAHUNTY
 Minister for Planning

DIANE CASEY
 Clerk of the Executive Council

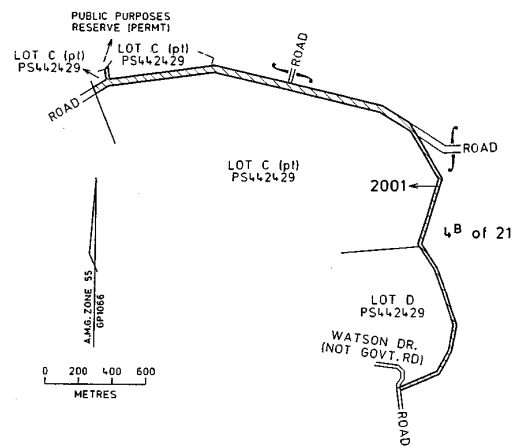
Land Act 1958

CLOSURE OF UNUSED ROAD

The Governor in Council under section 349 of the **Land Act 1958** and with the concurrence in writing of the municipality in which the road is situated and the owners of land adjoining the road closes the following unused road:

**MUNICIPAL DISTRICT OF THE
 WODONGA RURAL CITY COUNCIL**

WODONGA — The road in the Parish of Wodonga being Crown Allotment 2001 as indicated by hatching on plan hereunder. (GP1066) — (P370656).



This Order is effective from the date on which it is published in the Government Gazette.

Dated 23 March 2004

Responsible Minister
 MARY DELAHUNTY
 Minister for Planning

DIANE CASEY
 Clerk of the Executive Council

VICTORIA

State Aid to Religion Abolition Act 1871

ACT NO. 391/1871 — SECOND SCHEDULE

A statement of trusts having been submitted by the head or authorised representative of the Uniting Church in Australia under the provisions of the “Act to provide for the abolition of State Aid to Religion” for allowance by the Governor in Council, the same

was allowed by him on the twenty-third day of March 2004 and the following is the form in which such statement of trusts has been allowed.

STATEMENT OF TRUSTS

DESCRIPTION OF LAND —

Site for Wesleyan Church purposes temporarily reserved by Order in Council of 31 August 1863 being 748 square metres, Township of Inglewood, Parish of Inglewood, County of Gladstone being Crown Allotment 2001.

Commencing on Grant Street North at the south western angle of allotment 25, section 7, bounded thence by Grant Street North bearing 147° 34' 20.12 metres; thence by allotment 22 bearing 57° 34' 37.18 metres, thence by a road bearing 327° 34' 20.12 metres, and thence by allotment 25 bearing 237° 34' 37.18 metres to the point of commencement.

NAME OF TRUSTEES

The Uniting Church in Australia Property Trust (Victoria).

POWERS OF DISPOSITION

Such powers of disposition including powers of sale, lease or mortgage as are given to the Trustees by the **Uniting Church in Australia Act No. 9021 of 1977** as amended.

PURPOSES TOWARDS WHICH PROCEEDS OF DISPOSITION ARE TO BE APPLIED —

To such Uniting Church in Australia purposes as shall be approved by the Synod of Victoria of the Uniting Church in Australia.

This Order is effective from the date on which it is published in the Government Gazette.

Dated 23 March 2004

Responsible Minister
MARY DELAHUNTY
Minister for Planning

DIANE CASEY
Clerk of the Executive Council

VICTORIA

State Aid to Religion Abolition Act 1871

ACT NO. 391/1871 — SECOND SCHEDULE

A statement of trusts having been submitted by the head or authorised representative of the

Uniting Church in Australia under the provisions of the “Act to provide for the abolition of State Aid to Religion” for allowance by the Governor in Council, the same was allowed by him on the twenty-third day of March, 2004 and the following is the form in which such statement of trusts has been allowed.

STATEMENT OF TRUSTS

DESCRIPTION OF LAND —

Site for Presbyterian Place of Public Worship and Minister's Dwelling temporarily reserved by order in Council of the 11 January 1869

2036 square metres, Township of Axedale, Parish of Axedale, County of Bendigo, being Crown allotment 7, Section 6.

Commencing on High Street at the north-eastern angle of allotment 8, section 6, bounded thence by High Street bearing 111° 33' 20.18 metres; thence by a line bearing 201° 33' 100.87 metres; thence by Eddington Street bearing 291° 33' 20.18 metres, and thence by allotment 8 section 6 bearing 21° 33' 100.87 metres to the point of commencement.

2036 square metres, Township of Axedale, Parish of Axedale, County of Bendigo, being Crown allotment 6, Section 6.

Commencing on High Street at the north-western angle of allotment 6, section 6, being a point bearing 111°33' 20.18 metres from the north-eastern angle of allotment 8, section 6, bounded thence by High Street bearing 111° 33' 20.18 metres; thence by a line and allotment 4A bearing 201° 33' 100.87 metres; thence by Eddington Street bearing 291° 33' 20.18 metres, and thence by a line bearing 21° 33' 100.87 metres to the point of commencement.

2035 square metres, Township of Axedale, Parish of Axedale, County of Bendigo, being Crown allotments 4B, Section 6.

Commencing on High Street at the north-western angle of allotment 3 section 6; bounded thence by allotment 3, bearing 201° 33' 50.43 metres; thence by allotment 4A bearing 291° 33' 40.35 metres; thence by a line bearing 21° 33' 50.43 metres, and thence by High Street bearing 111° 33' 40.35 metres to the point of commencement.

NAME OF TRUSTEES

The Uniting Church in Australia Property Trust (Victoria).

POWERS OF DISPOSITION

Such powers of disposition including the powers of sale, lease or mortgage as are given to the Trustees by the **Uniting Church in Australia Act No. 9021 of 1977** as amended.

PURPOSES TOWARDS WHICH PROCEEDS OF DISPOSITION ARE TO BE APPLIED —

To such Uniting Church in Australia purposes as shall be approved by the Synod of Victoria of the Uniting Church in Australia.

This Order is effective from the date on which it is published in the Government Gazette.

Dated 23 March 2004

Responsible Minister
MARY DELAHUNTY
Minister for Planning

DIANE CASEY
Clerk of the Executive Council

VICTORIA

State Aid to Religion Abolition Act 1871

ACT NO. 391/1871 — SECOND SCHEDULE

A statement of trusts having been submitted by the head or authorised representative of the Uniting Church in Australia under the provisions of the “Act to provide for the abolition of State Aid to Religion” for allowance by the Governor in Council, the same was allowed by him on the twenty-third day of March, 2004 and the following is the form in which such statement of trusts has been allowed.

STATEMENT OF TRUSTS

DESCRIPTION OF LAND —

Site for Presbyterian Church temporarily reserved by Order in Council of 15 July 1861 being 8060 square metres, Township of Balmoral, Parish of Balmoral, County of Dundas being Crown Allotment 1, Section 10.

Commencing at the south-western angle of allotment 2, section 10; bounded thence by allotment 2 bearing 148° 10' 102.39 metres; thence by a road bearing 238° 10' 92.13 metres;

thence by a road bearing 328° 10' 72.22 metres, and thence by a road bearing 40° 00' 97.37 metres to the point of commencement.

NAME OF TRUSTEES

The Uniting Church in Australia Property Trust (Victoria).

POWERS OF DISPOSITION

Such powers of disposition including the powers of sale, lease or mortgage as are given to the Trustees by the **Uniting Church in Australia Act No. 9021 of 1977** as amended.

PURPOSES TOWARDS WHICH PROCEEDS OF DISPOSITION ARE TO BE APPLIED —

To such Uniting Church in Australia purposes as shall be approved by the Synod of Victoria of the Uniting Church in Australia.

This Order is effective from the date on which it is published in the Government Gazette.

Dated 23 March 2004

Responsible Minister
MARY DELAHUNTY
Minister for Planning

DIANE CASEY
Clerk of the Executive Council

VICTORIA

State Aid to Religion Abolition Act 1871

ACT NO. 391/1871 — SECOND SCHEDULE

A statement of trusts having been submitted by the head or authorised representative of the Uniting Church in Australia under the provisions of the “Act to provide for the abolition of State Aid to Religion” for allowance by the Governor in Council, the same was allowed by him on the twenty-third day of March 2004 and the following is the form in which such statement of trusts has been allowed.

STATEMENT OF TRUSTS

DESCRIPTION OF LAND —

Site for Wesleyan Church purposes temporarily reserved by Order in Council of 27 May 1867 being 2023 square metres, Parish of Macarthur being Crown Allotment 13C, Section 9.

Commencing at the most southern angle of allotment of allotment 13A, section 9; bounded thence by allotment 13A bearing 61° 12' 50.29 metres, thence by allotment 13B bearing 151° 12' 40.23 metres, 241° 12' 50.29 metres, and thence by a road bearing 331° 12' 40.23 metres to the point of commencement.

NAME OF TRUSTEES

The Uniting Church in Australia Property Trust (Victoria).

POWERS OF DISPOSITION

Such powers of disposition including the powers of sale, lease or mortgage as are given to the Trustees by the **Uniting Church in Australia Act No. 9021 of 1977** as amended.

PURPOSES TOWARDS WHICH PROCEEDS OF DISPOSITION ARE TO BE APPLIED —

To such Uniting Church in Australia purposes as shall be approved by the Synod of Victoria of the Uniting Church in Australia.

This Order is effective from the date on which it is published in the Government Gazette.

Dated 23 March 2004

Responsible Minister
MARY DELAHUNTY
Minister for Planning

DIANE CASEY
Clerk of the Executive Council

Local Government Act 1989

ALTERATION OF WARD BOUNDARIES OF GOLDEN PLAINS SHIRE COUNCIL

Order in Council

The Governor in Council hereby directs that:

- a) Under Section 220S (1)(a) of the **Local Government Act 1989**, this Order comes into operation on the day it is published in the Government Gazette; and
- b) Under Section 220Q (k) of the **Local Government Act 1989**, on the day this Order comes into operation the boundaries of the ridings of the Golden Plains Shire Council shall be fixed as described in the Schedule to this Order.

Dated 23 March 2004

Responsible Minister
CANDY BROAD MLC
Minister for Local Government

DIANE CASEY
Clerk of the Executive Council

SCHEDULE

Boundaries of the Ridings of Golden Plains Shire Council

Altered and Redefined

HADDON RIDING

Commencing on the northern boundary of the Shire at the Glenelg Highway; thence south-westerly by the Glenelg Highway to the road forming the northern boundary of allotment 1, section 2, Township of Smythesdale; thence easterly by that road to the road forming the eastern boundary of allotment 1, section 1; thence south-westerly by that road to the Sebastopol–Smythesdale Road; thence easterly by that road to the north-eastern angle of allotment 2, section 57; thence southerly by the eastern boundary of that allotment and allotment 1, section 108 to Doctors Road; thence north-westerly by that road to the eastern angle of allotment 9, section 106; thence south-westerly by the south-eastern boundary of that allotment to Verdon Street; thence north-westerly by that street to the road forming the eastern boundary of allotment 1, section 48; thence southerly by that road and a line to Vermont Road; thence south-easterly by that road to the north-western angle of allotment 8, section 110; thence southerly by the western boundary of that allotment to Lock Street; thence westerly by that street and Anderson Street to Browns Road; thence southerly by that road to Johnston Street; thence westerly by that street to the Glenelg Highway; thence south-westerly by that highway to Gists Road; thence north-westerly and westerly by that road to Hillcrest Road; thence north-westerly by that road to the north-western boundary of the Shire, and thence northerly, easterly and south-easterly by the shire boundary to the point of commencement.

ROSS CREEK RIDING

Commencing on the northern boundary of the Shire at the Glenelg Highway; thence south-westerly by the Glenelg Highway to the road forming the northern boundary of allotment 1, section 2, Township of Smythesdale; thence easterly by that road to the road forming the eastern boundary of allotment 1, section 1; thence south-westerly by that road to the Sebastopol–Smythesdale Road; thence easterly by that road to the north-eastern angle

of allotment 2, section 57; thence southerly by the eastern boundary of that allotment and allotment 1, section 108 to Doctors Road; thence south-easterly by that road to Incolls Road; thence south-easterly by that road to State Forest Road; thence northerly by that road to Calverts Road; thence easterly by that road to Careys Road; thence north-easterly by that road and Monks Road to Morris Road; thence northerly by that road to Sobey's Road; thence north-easterly and easterly by that road to the south-eastern angle of allotment 50, Parish of Yarrowee; thence northerly by the eastern boundary of that allotment and allotments 59, 66A1 and 66B1 to Lacys Road; thence easterly by that road to Bowes Road; thence northerly by that road to Hayleys Road; thence easterly by that road to the road forming the eastern boundary of allotment 5, section 11; thence northerly by that road to the northern boundary of the Shire, and thence north-westerly by the shire boundary to the point of commencement.

FOREST RIDING

Commencing on the Leigh River at the Mt. Mercer–Elaine Road, being a point on the northern boundary of the Shire; thence generally westerly by the Mt Mercer–Elaine Road, westerly by the Dereel–Mt Mercer Road and further westerly by the southern boundary of the Parish of Lynchfield to the Mount Misery Creek; thence north-easterly by that creek to the eastern boundary of allotment 1A, section C, Parish of Lynchfield; thence northerly by that boundary to the north-eastern angle of that allotment; thence northerly by a direct line to the south-eastern angle of allotment 2, section B; thence north-westerly by the north-eastern boundaries of allotments 2, 3A and 15 to Grandmas Road; thence south-westerly by that road and north-westerly by the Newtown–Berringa Road to Browns Road; thence northerly by that road to Anderson Street; thence easterly by that street and Locks Street to the road forming the eastern boundary of allotment 10, section 28 Township of Smythesdale; thence northerly by that road, a line to the south-eastern angle of allotment 5, section 48 and further northerly by the eastern boundaries of allotments 5, 4, 3, 2 and 1 to Verdon Street; thence south-easterly by that street to the south-eastern angle of allotment 9, section 106; thence northerly by that eastern boundary of that

allotment to Doctors Road; thence south-easterly by that road to Incolls Road; thence south-easterly by that road to State Forest Road; thence northerly by that road to Calverts Road; thence easterly by that road to Careys Road; thence north-easterly by that road and Monks Road to Morris Road; thence northerly by that road to Sobey's Road; thence north-easterly and easterly by that road to the south-eastern angle of allotment 50, Parish of Yarrowee; thence northerly by the eastern boundary of that allotment and allotments 59, 66A1 and 66B1 to Lacys Road; thence easterly by that road to Bowes Road; thence northerly by that road to Hayleys Road; thence easterly by that road to the road forming the eastern boundary of allotment 5, section 11; thence northerly by that road to the northern boundary of the Shire, and thence south-easterly by the shire boundary to the point of commencement.

WOADY YALOOK RIDING

Commencing on Woody Yaloak River at the northern boundary of the Parish of Wilgil North, being a point on the southern boundary of the Shire; thence northerly by the Woody Yaloak River to the Little Woody Yaloak Creek; thence northerly by that creek to the Skipton–Rokewood Road; thence north-westerly by that road to the Scarsdale–Pitfield Road; thence northerly by that road to the Newtown–Berringa Road; thence easterly by that road to Browns Road; thence northerly by that road to Johnston Street; thence westerly by that street to the Glenelg Highway; thence south-westerly by that highway to Gists Road; thence north-westerly and westerly by that road to Hillcrest Road; thence north-westerly by that road to the north-western boundary of the Shire, and thence westerly, southerly and easterly by the shire boundary to the point of commencement.

BREAK-O-DAY RIDING

Commencing on the Leigh River at the Mt. Mercer–Elaine Road, being a point on the northern boundary of the Shire; thence generally westerly by the Mt Mercer–Elaine Road, westerly by the Dereel–Mt Mercer Road and further westerly by the southern boundary of the Parish of Lynchfield to the Mount Misery Creek; thence north-easterly by that creek to the eastern boundary of allotment 1A, section C, Parish of Lynchfield; thence northerly by that boundary to the north-eastern angle of that

allotment; thence northerly by a direct line to the south-eastern angle of allotment 2, section B; thence north-westerly by the north-eastern boundaries of allotments 2, 3A and 15 to Grandmas Road; thence south-westerly by that road and north-westerly by the Newtown–Berringa Road to the Scarsdale–Pitfield Road; thence south-westerly by that road to the Skipton–Rokewood Road; thence south-easterly by that road to the Little Woody Yaloak Creek; thence southerly by that creek to Gilletts Road; thence easterly by that road and further easterly by the southern boundary of the Parish of Corindhap to Geggies Road; thence northerly by that road to the Shelford–Rokewood Road; thence south-easterly by that road to the Gumley–Mt Mercer Road; thence northerly by that road to Grahams Road; thence easterly by that road and a line in continuation to the Leigh River, and thence northerly by that river to the point of commencement.

VALLEY RIDING

Commencing on Woody Yaloak River at the northern boundary of the Parish of Wilgil North, being a point on the south-western boundary of the Shire; thence northerly by the Woody Yaloak River to the Little Woody Yaloak Creek; thence northerly by that creek to Gilletts Road; thence easterly by that road and further easterly by the southern boundary of the Parish of Corindhap to Geggies Road; thence northerly by that road to the Shelford–Rokewood Road; thence south-easterly by that road to the Gumley–Mt Mercer Road; thence northerly by that road to Grahams Road; thence easterly by that road and a line in continuation to the Leigh River; thence south-easterly by that river to the northern boundary of the Parish of Carrah; thence easterly by that boundary, Hendersons Road and Bamganie Road to the Shelford–Meredith Road; thence north-easterly by that road to Lower Plains Road; thence south-easterly and easterly by that road to Lairds Road; thence southerly by that road and further southerly by the eastern boundary and westerly by the southern boundary of the Parish of Burtwarrah to the eastern boundary of the Parish of Carrah; thence westerly by the northern boundary of allotment 16A, Parish of Carrah to the Teesdale–Inverleigh Road; thence southerly by that road to the Leigh River; thence south-easterly by that river to a point in line with Bourkes Road; thence southerly by a line,

Bourkes Road, Mahers Lane and the western boundary of allotment 127, section A, Parish of Doroq to the southern boundary of the Shire, and thence generally westerly, southerly, westerly, northerly and again westerly by the shire boundary to the point of commencement.

RANGES RIDING

Commencing on the Leigh River at the Mt Mercer–Elaine Road, being a point on the northern boundary of the Shire; thence south-easterly by the Leigh River to the northern boundary of the Parish of Carrah; thence easterly by that boundary, Hendersons Road and Bamganie Road to the Shelford–Meredith Road; thence north-easterly by that road to Lower Plains Road; thence south-easterly and easterly by that road to Lairds Road; thence southerly by that road, Hawkins Road and the eastern boundary of the Parish of Burtwarrah to the northern boundary of allotment 133C, Parish of Wabdallah; thence easterly by that boundary and south-westerly by the eastern boundary of that allotment to Smiths Road; thence easterly by that road and further easterly by Scanlons Road to the Midland Highway; thence north-westerly by that highway to the northern boundary of allotment 101; thence north-easterly by that boundary to the Moorabool River; thence south-easterly by that river to the northern boundary of Lot 1 on Plan of Subdivision 313303; thence easterly by that boundary to Russells Bridge Road; thence northerly by that road and north-westerly and northerly by Steiglitz Road to Thompsons Road; thence easterly by that road to Hargreaves Road; thence north-westerly by that road to the eastern boundary of the Shire, and thence generally northerly and generally westerly by the shire boundary to the point of commencement.

BANNOCKBURN RIDING

Commencing on the Midland Highway at Clyde Hill Road; thence south-easterly by the Midland Highway to the Electricity Transmission Line near the southern boundary of allotment 58, section 23, Parish of Gherineghap; thence westerly by that transmission line to Harvey Road; thence northerly by that road to the northern boundary of allotment 5A, section 15, Parish of Murgheboluc; thence westerly by that boundary and the northern boundaries of lots 1 and 2 on Plan of Subdivision 442307G to Masons Road; thence northerly by that road to

the Shelford–Bannockburn Road; thence westerly by that road to the eastern boundary of the Parish of Burtwarrah; thence northerly by that boundary to the northern boundary of allotment 133C, Parish of Wabdallah; thence easterly by that boundary and south-westerly by the eastern boundary of that allotment to Scanlon Road; thence easterly by that road and further easterly by Scanlon Road to the Midland Highway; thence north-westerly by that highway to the northern boundary of allotment 101; thence north-easterly by that boundary to the Moorabool River; thence south-easterly by that river to the northern boundary of Lot 1 on Plan of Subdivision 313303; thence easterly by that boundary to Russells Bridge Road, and thence southerly by that road and Clyde Hill Road to the point of commencement.

RIVERS RIDING

Commencing on the eastern boundary of the Shire at Hargreaves Road; thence southerly by Hargreaves Road to Thompsons Road; thence westerly by that road and southerly by Steiglitz Road to Russells Bridge Road; thence southerly by that road to Clyde Hill Road; thence southerly by that road to the Midland Highway; thence south-easterly by that highway to the Electricity Transmission Line near the southern boundary of allotment 58, section 23, Parish of Gherineghap; thence westerly by that transmission line to Harvey Road; thence northerly by that road to the northern boundary of allotment 5A section 15 Parish of Murgheboluc; thence westerly by that boundary and the northern boundaries of lots 1 and 2 on Plan of Subdivision 442307G to Masons Road; thence northerly by that road to the Shelford–Bannockburn Road; thence westerly by that road to the eastern boundary of the Parish of Burtwarrah; thence southerly and westerly by the eastern and southern boundaries of that parish to the eastern boundary of the Parish of Carrah; thence westerly by the northern boundary of allotment 16A, Parish of Carrah to the Teesdale–Inverleigh Road; thence southerly by that road to the Leigh River; thence south-easterly by that river to a point in line with Bourkes Road; thence southerly by a line, Bourkes Road, Mahers Lane and the western boundary of allotment 127 section A, Parish of Doroq to the southern boundary of the Shire, and thence easterly and northerly by the shire boundary to the point of commencement.

Agricultural Industry Development Act 1990

GREATER VICTORIA WINE GRAPE INDUSTRY DEVELOPMENT COMMITTEE

Appointment of Liquidator

Order in Council

The Governor in Council, under Section 54(2) of the **Agricultural Industry Development Act 1990**, appoints:

MICHAEL JOHN MONGAN

as liquidator of the Greater Victoria Wine Grape Industry Development Committee from the date of the Order until the wind-up of the Committee has been completed.

The terms and conditions of the appointment are contained in the attached Schedule.

Dated 23 March 2004

Responsible Minister:

BOB CAMERON MP

Minister for Agriculture

DIANE CASEY

Clerk of the Executive Council

Agricultural Industry Development Act 1990

GREATER VICTORIA WINE GRAPE INDUSTRY DEVELOPMENT COMMITTEE

Appointment of Liquidator

Schedule to the Order in Council

1. Appointment Arrangements

The appointment is part-time.

2. Period of Appointments

The appointment is from the date of the Order until the wind-up of the Committee has been completed.

3. Duties and responsibilities of the position

In accordance with Section 54(3) the liquidator has, and may exercise and perform, such powers and functions of the Committee as may be necessary for the purposes of the winding-up.

4. Termination Arrangements

The liquidator's appointment will cease when the wind-up of the Committee has been completed.

5. Payment Provisions

Not applicable as the proposed liquidator is a full time public sector employee and is not entitled to remuneration for his duties as liquidator of the Committee.

6. Superannuation Obligations

Superannuation contributions will be paid by the employer in accordance with the Commonwealth's **Superannuation Guarantee Act 1992**.

7. Travel and Personal Expenses Arrangements

In accordance with Section 54(5) of the Act reasonable costs and expenses of the liquidator are payable from the funds of the Committee. Expenses will be paid in accordance with the Guidelines for the Provision of Allowances for Travelling and Personal Expenses in the Victorian Public Service.

8. Leave Arrangements

There are no leave provisions for this part-time position.

9. Prior Service

Not applicable.

**SUBORDINATE LEGISLATION ACT 1994
NOTICE OF MAKING OF STATUTORY
RULES**

Notice is hereby given under Section 17 (2) of the **Subordinate Legislation Act 1994** of the making of the following Statutory Rules:

23. *Statutory Rule:* Prevention of Cruelty to Animals (Tail Docking of Dogs) Regulations 2004

Authorising Act: Prevention of Cruelty to Animals Act 1986

Date of making: 23 March 2004

**SUBORDINATE LEGISLATION ACT 1994
NOTICE THAT STATUTORY RULES ARE
OBTAINABLE**

Notice is hereby given under Section 17 (3) of the **Subordinate Legislation Act 1994** that the following Statutory Rules were first obtainable from Information Victoria, 356 Collins Street, Melbourne on the date specified:

22. *Statutory Rule:* Fisheries (Fees and Levies) Regulations 2004
Authorising Act: Fisheries Act 1995
Date first obtainable: 25 March 2004
Code C

**PRICING FOR SPECIAL GAZETTE,
PERIODICAL GAZETTE AND
VICTORIAN LEGISLATION**

Retail price varies according to the number of pages in each Victoria Government Special Gazette, Victoria Government Periodical Gazette and Victorian legislation. The table below sets out the prices that apply.

<i>Price Code</i>	<i>No. of Pages (Including cover and blank pages)</i>	<i>Price*</i>
A	1–16	\$3.70
B	17–32	\$5.50
C	33–48	\$7.55
D	49–96	\$11.75
E	97–144	\$15.20
F	145–192	\$17.95
G	193–240	\$20.70
H	241–288	\$22.05
I	289–352	\$24.80
J	353–416	\$29.00
K	417–480	\$33.10
L	481–544	\$38.60
M	545–608	\$44.10
N	609–672	\$49.65
O	673–736	\$55.10
P	737–800	\$60.65

**All Prices Include GST*

craftsmanpress

The *Victoria Government Gazette* is published by The Craftsman Press Pty Ltd with the authority of the Government Printer for the State of Victoria

© State of Victoria 2004

This publication is copyright. No part may be reproduced by any process except in accordance with the provisions of the Copyright Act.

Address all enquiries to the Government Printer for the State of Victoria
Level 2 1 Macarthur Street
Melbourne 3002
Victoria Australia

How To Order

Mail Order **Craftsman Press Pty Ltd**
125 Highbury Road
Burwood 3125
DX – 32510 Burwood



Telephone (03) 9926 1233



Fax (03) 9926 1292

email gazette@craftpress.com.au



Retail & Mail Sales **Information Victoria**
356 Collins Street
Melbourne 3000



Telephone 1300 366 356



Fax (03) 9603 9920



Retail Sales **City Graphics**
Level 1 520 Bourke Street
Melbourne 3000



Telephone (03) 9600 0977



Fax (03) 9600 0989

Recommended Retail Price \$1.95 (includes GST)

ISSN 0819-5471



9 770819 550201