



Victoria Government Gazette

No. S 160 Wednesday 30 June 2004
By Authority, Victorian Government Printer

Transport Act 1983

ROAD DECLARATIONS, DEDICATIONS AND DESIGNATIONS AND DISCONTINUANCE OF ROADS OR PARTS OF ROADS

ROAD DECLARATIONS, DEDICATIONS AND DESIGNATIONS –

The Roads Corporation pursuant to the **Transport Act 1983**, upon publication of this notice declares, varies, designates or rescinds the declaration of the roads or parts of the roads, as described in Schedule A and on the plans attached, and further declares that the roads or parts of the roads which are declared by this notice are fit to be used as a public highway and are now absolutely dedicated to the public for use as a public highway within the meaning of any law now or hereafter in force, and furthermore authorises the access points shown on the attached plans and described in Schedule C below.

DISCONTINUANCE OF ROADS OR PARTS OF ROADS –

The Roads Corporation, in pursuance of the powers conferred by Clause 2, Schedule 4 of the **Transport Act 1983**, hereby approves the discontinuance of the roads or parts of the roads as described in Schedule B and on the plans attached and approves the sale of the surplus land as provided in Section 47 of the **Transport Act 1983** and as delegated by the Minister of Transport under Section 32 of the said Act.

SCHEDULE A

FREEWAY

- a) Those parts of Princes Freeway identified by hatching on the plans numbered GP 20337, GP 20336, GP 20337A, GP 20338, GP 20341, GP 20343, GP 20344, GP 20645, GP 19775, GP 19776, GP 19777, GP 20335, are declared or rescinded as described in the legend on the said plans.
- b) Those parts of Maltby Bypass Road identified by hatching on the plans numbered GP 19771, GP 19773, GP 19774, GP 19775 are declared as described in the legend on the said plans.

STATE HIGHWAY

- c) Those parts of Princes Highway identified by hatching on the plans numbered GP 20341A and GP 20342 are rescinded as described in the legend on the said plans.

MAIN ROAD

- d) Those parts of Kororoit Creek Road identified by hatching on the plan numbered GP 20645A are declared as described in the legend on the said plan.
- e) Those parts of Forest Road identified by hatching on the plan numbered GP 20336A are declared or rescinded as described in the legend on the said plan.
- f) That part of Bayside Road identified by hatching on the plan numbered GP 20337C is declared as described in the legend on the said plan.
- g) That part of Mornington–Dromana Road identified by hatching on the plan numbered GP 20675 is rescinded as described in the legend on the said plan.
- h) That part of Mornington–Dromana Road identified by hatching on the plan numbered GP 20676 is declared as described in the legend on the said plan.

ROAD

- i) Those parts of Rennie Street identified by hatching on the plans numbered GP 20337B and GP 20339 are declared as described in the legend on the said plan.
- j) That part of Avalon Road identified by hatching on the plan numbered GP 20344A is declared as described in the legend on the said plan.

SPECIAL

FOOTWAY

- k) Those parts identified by hatching on the plans numbered GP 19771A and GP 20341C are declared as described in the legend on the said plans.

ROADSIDE RESERVE

- l) That part identified by hatching and described as Robert Sergi Reserve on the plan numbered RR 20336 is designated as described in the legend on the said plan.

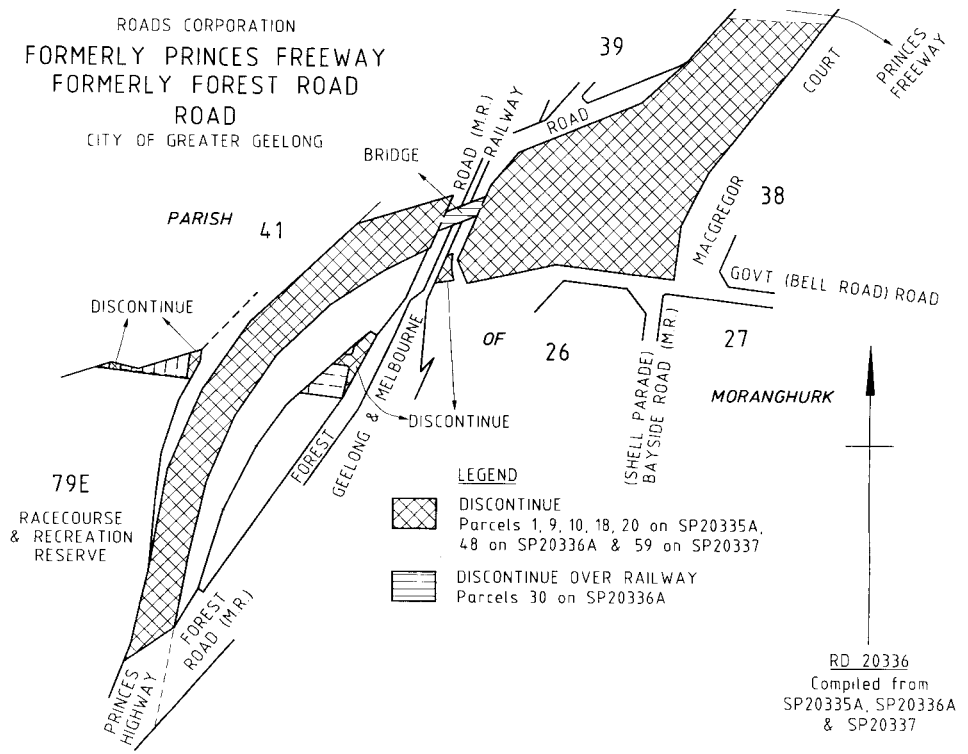
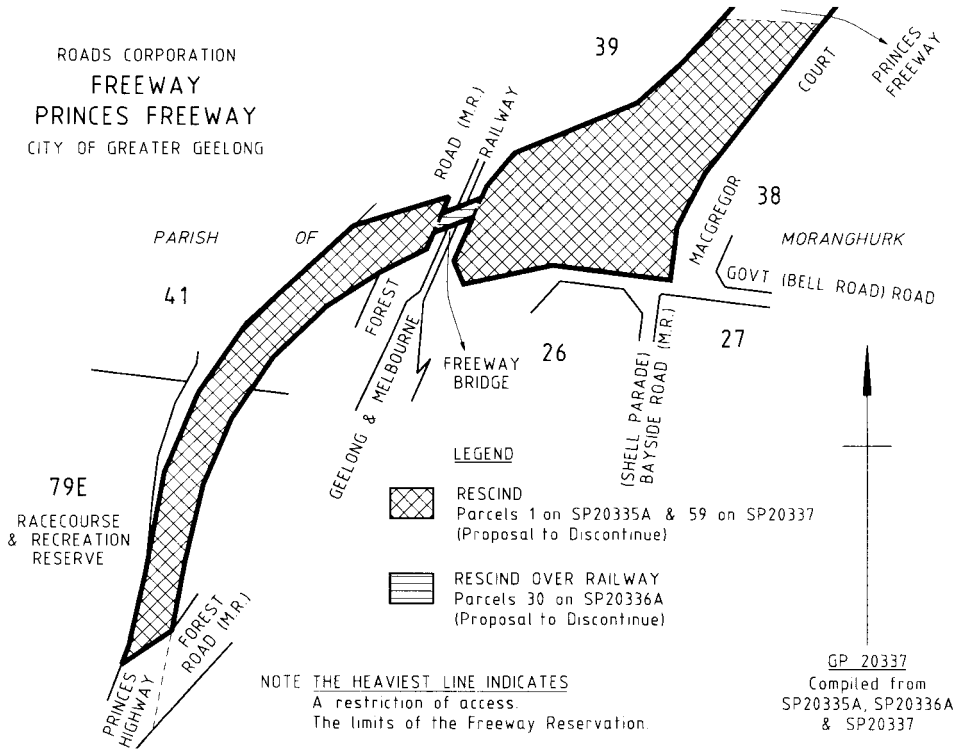
SCHEDULE B

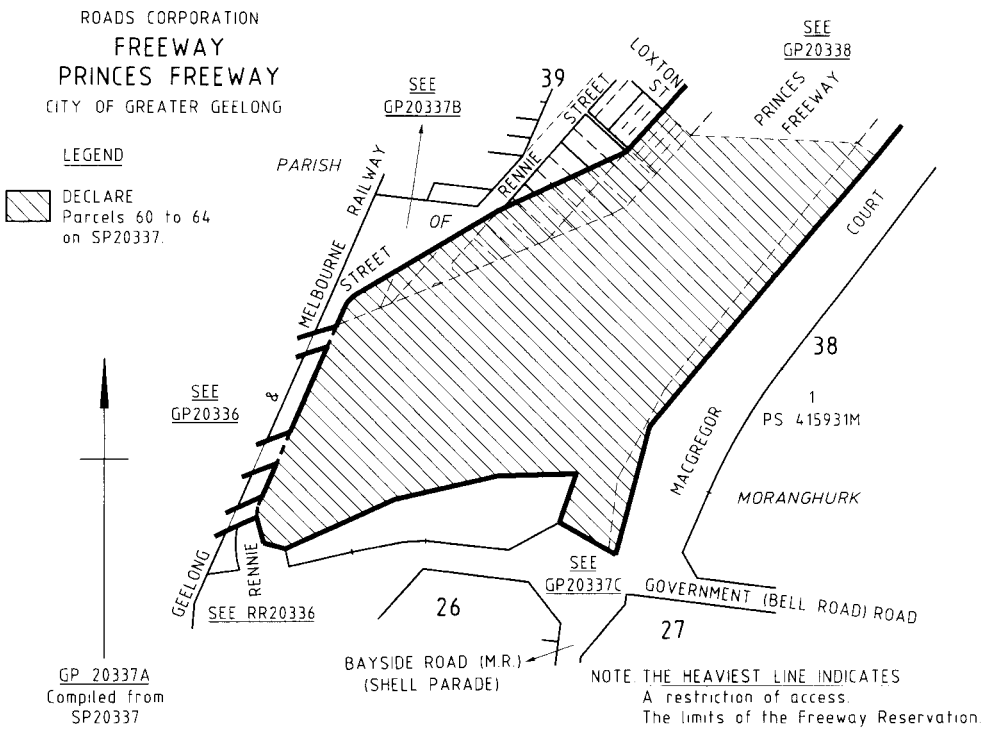
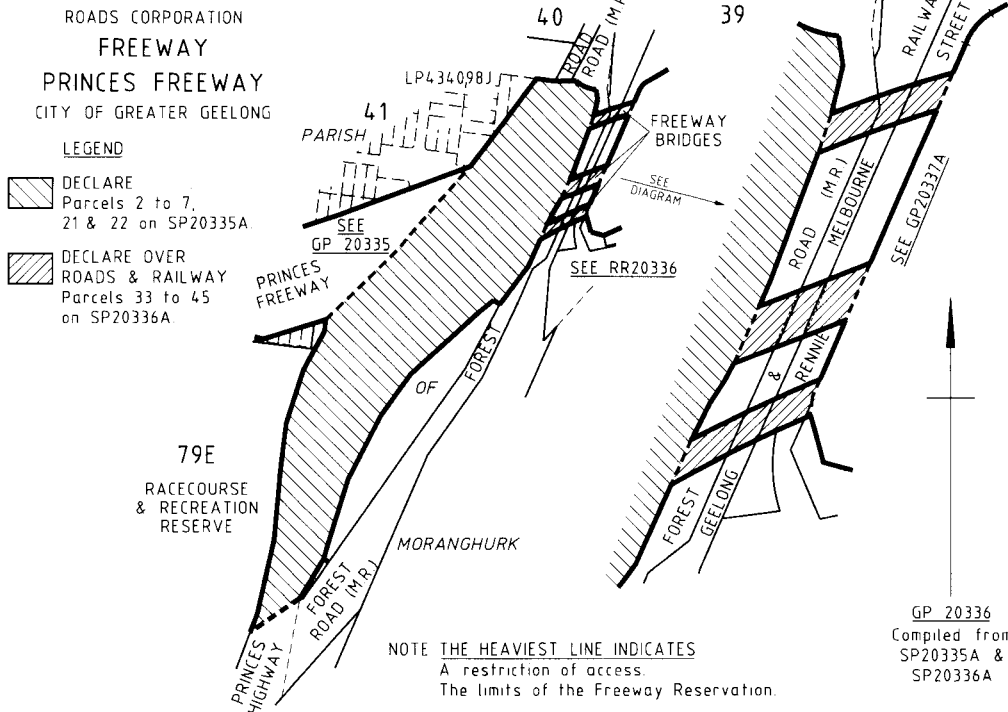
- a) Those parts of Princes Freeway, Princes Highway, Forest Road and Road identified by hatching on the plans numbered RD 20336, GP 20338, GP 20341 and GP 20341A are discontinued as described in the legend on the said plans.

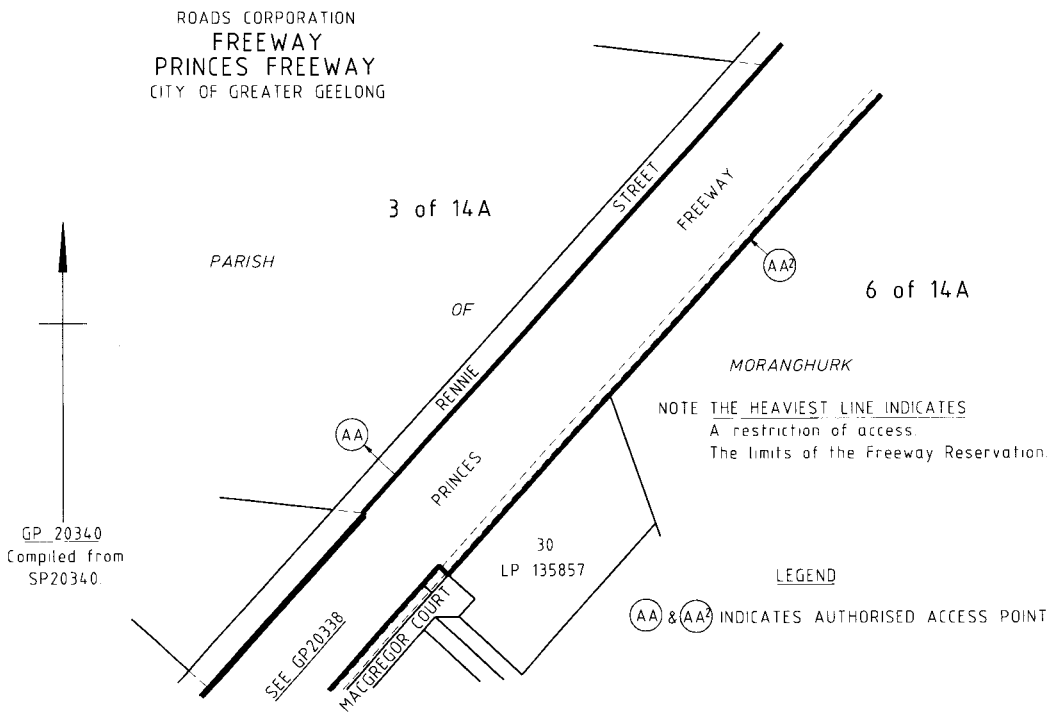
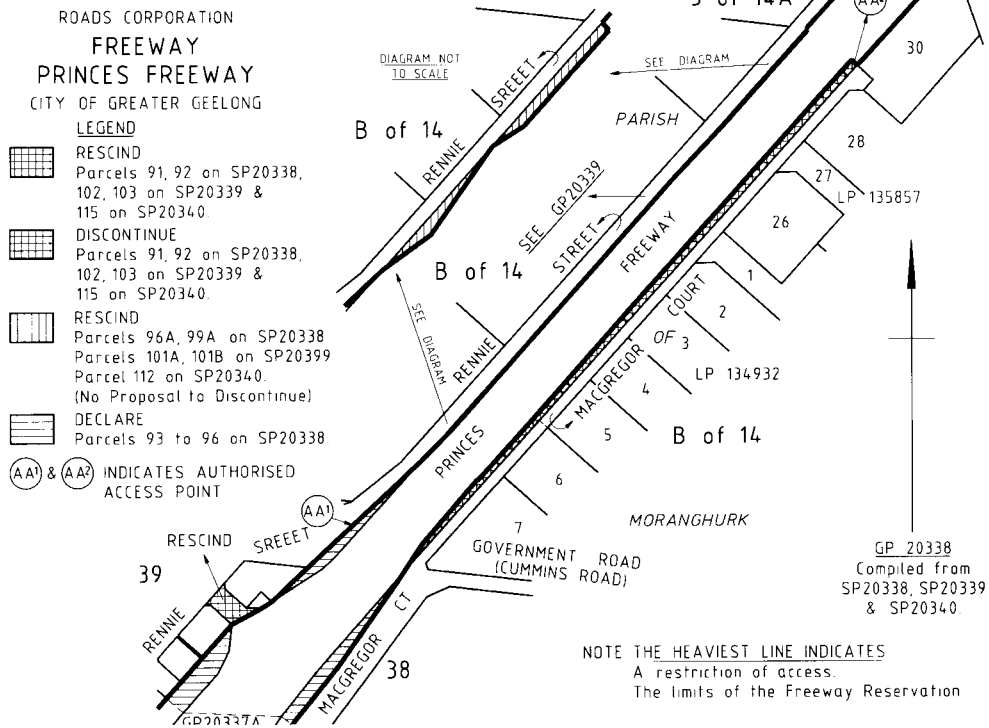
SCHEDULE C

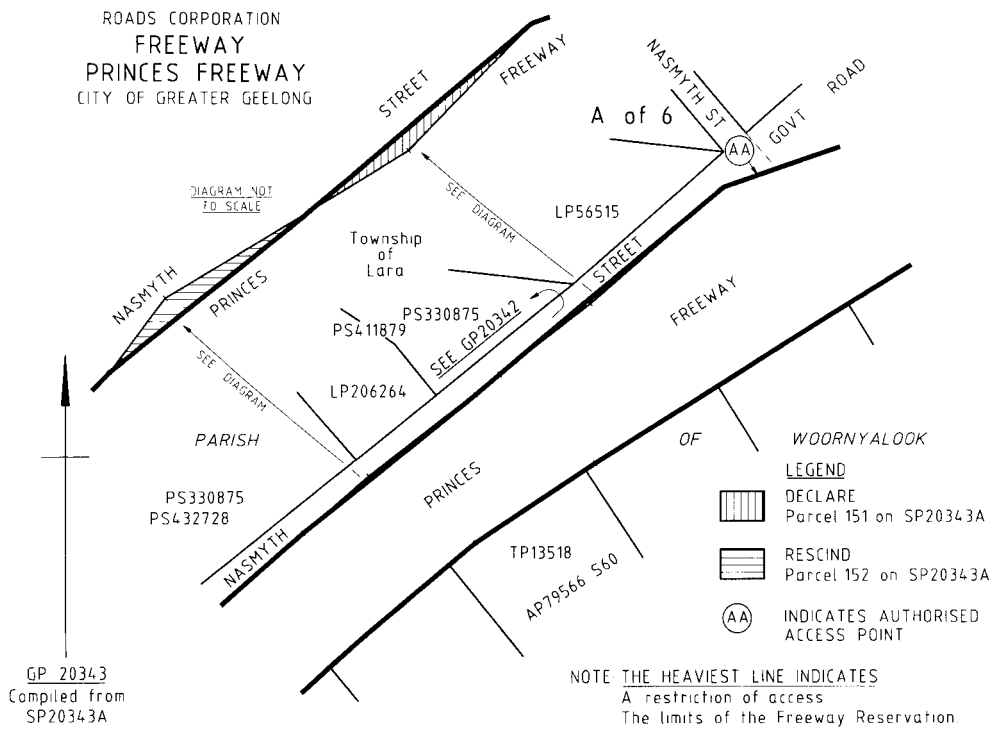
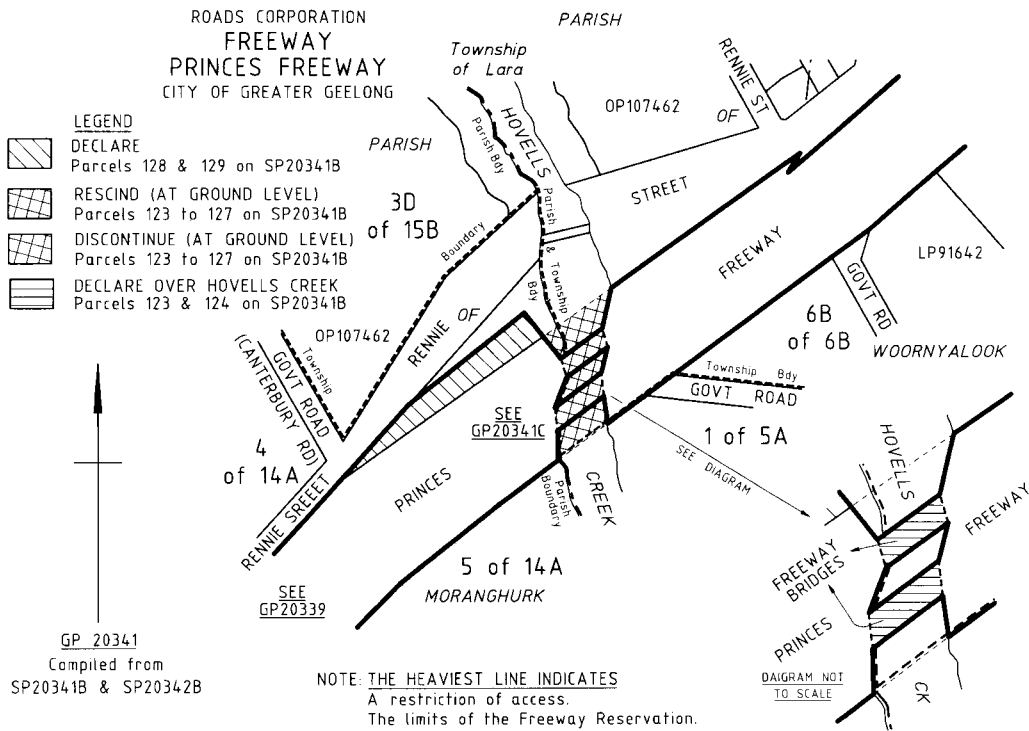
Plan No. (Identifier)	Purpose of Access Point	Authorised Users
GP 20338 (AA ¹)	Emergency Access	Emergency Services Only
GP 20338 (AA ²)	Emergency Access	Emergency Services Only
GP 20340 (AA)	Emergency Access	Emergency Services Only
GP 20340 (AA ²)	Emergency Access	Emergency Services Only
GP 20343 (AA)	Emergency Access	Emergency Services Only

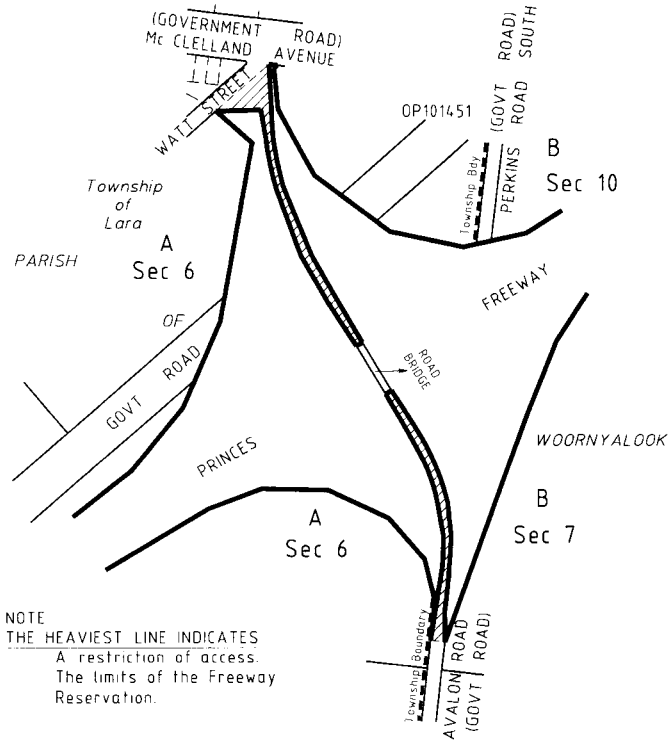
The access points are authorised for the time being only and the Roads Corporation may withdraw the authorisation at any time it so desires.



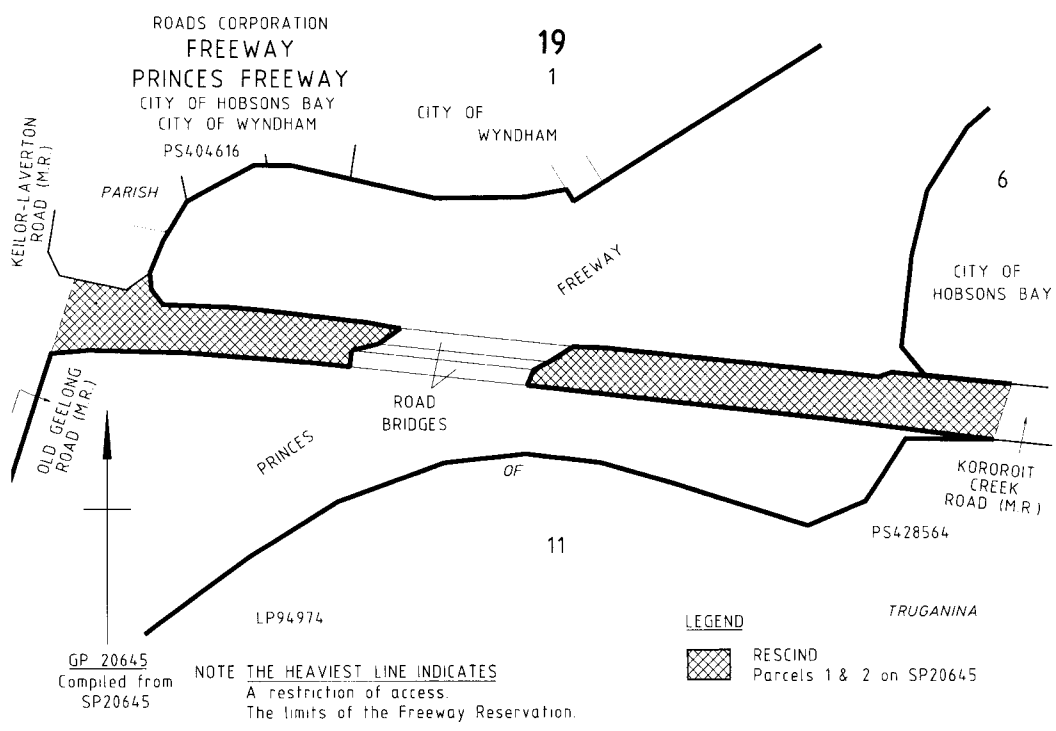




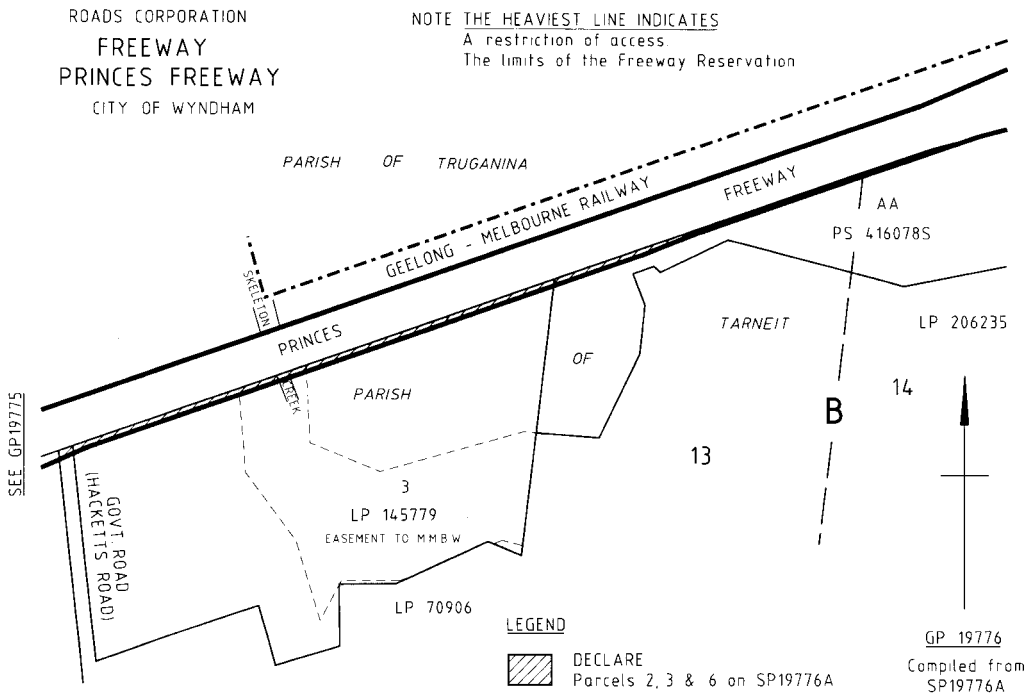
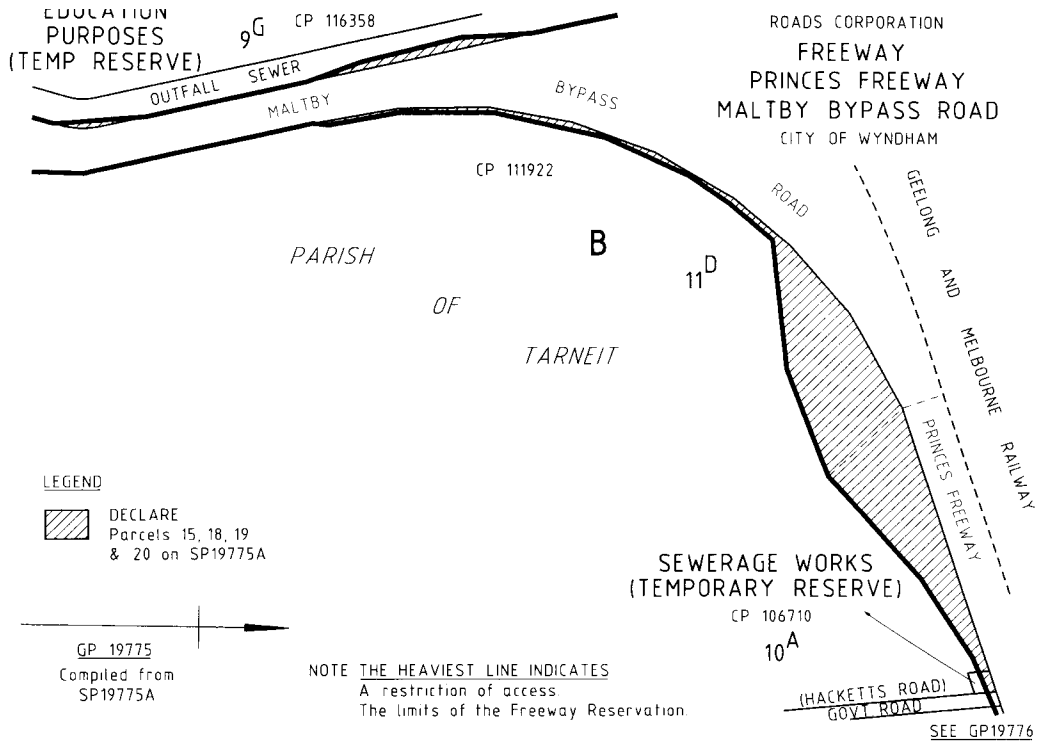


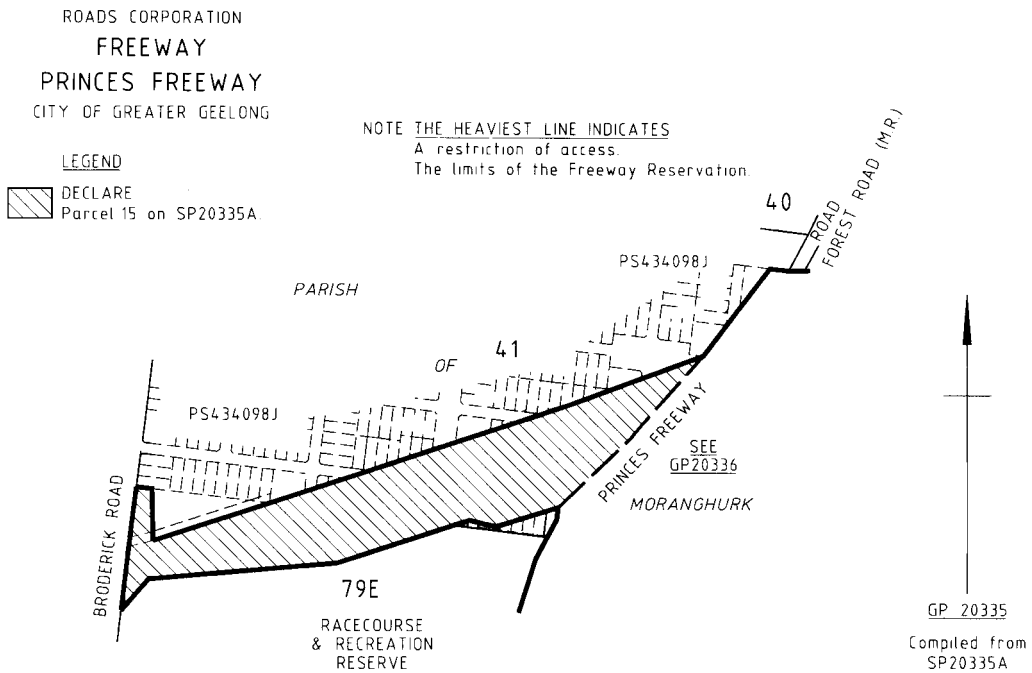
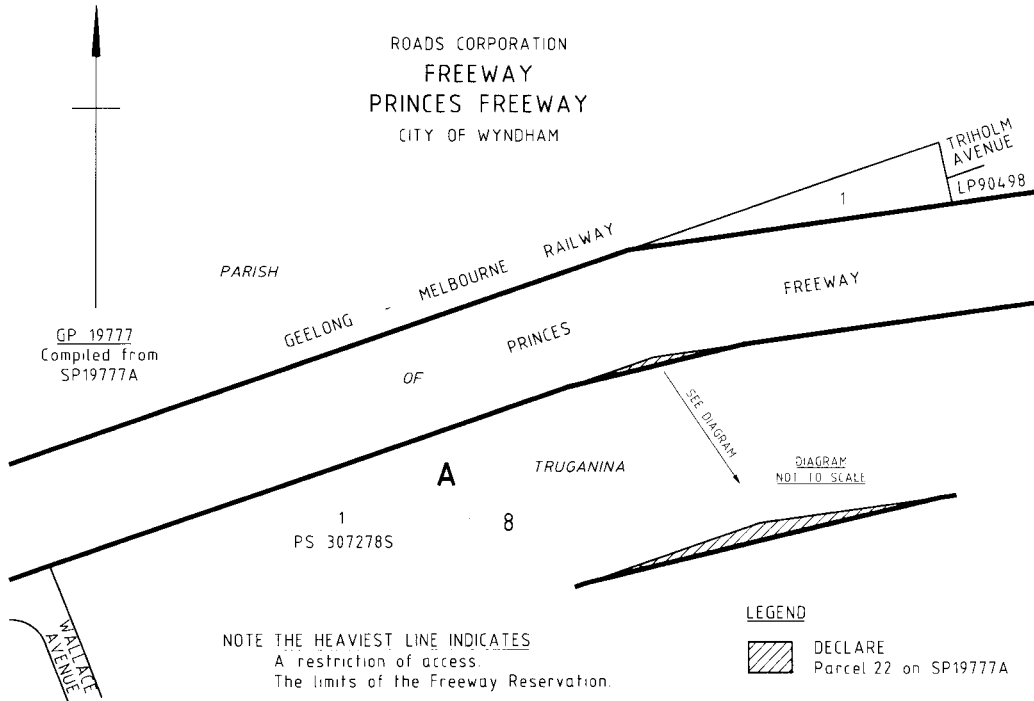


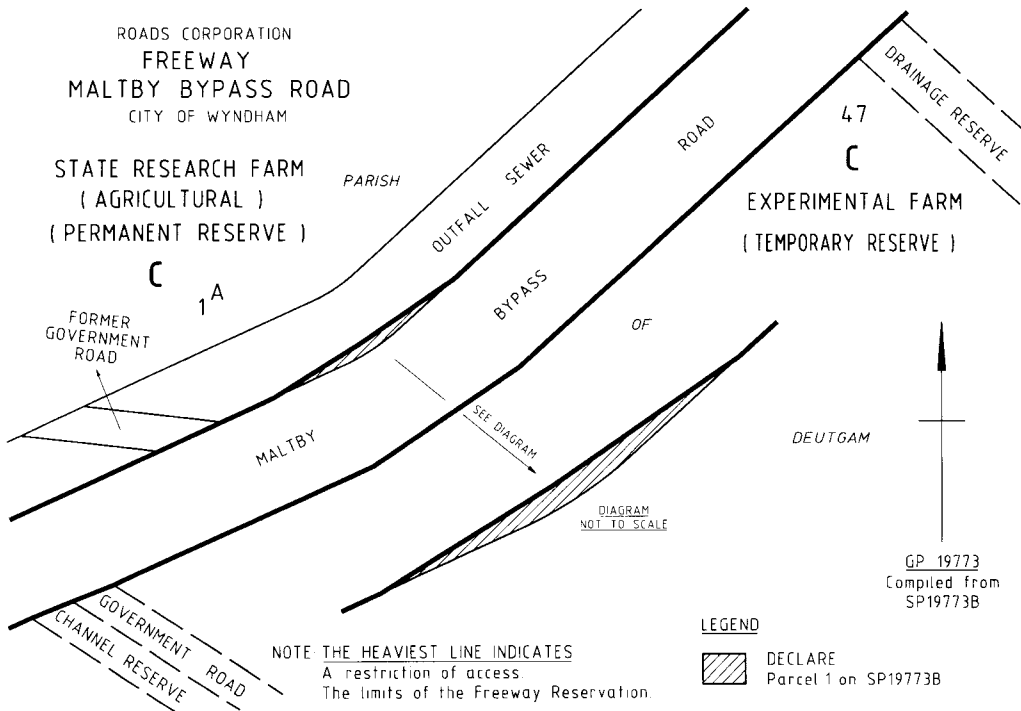
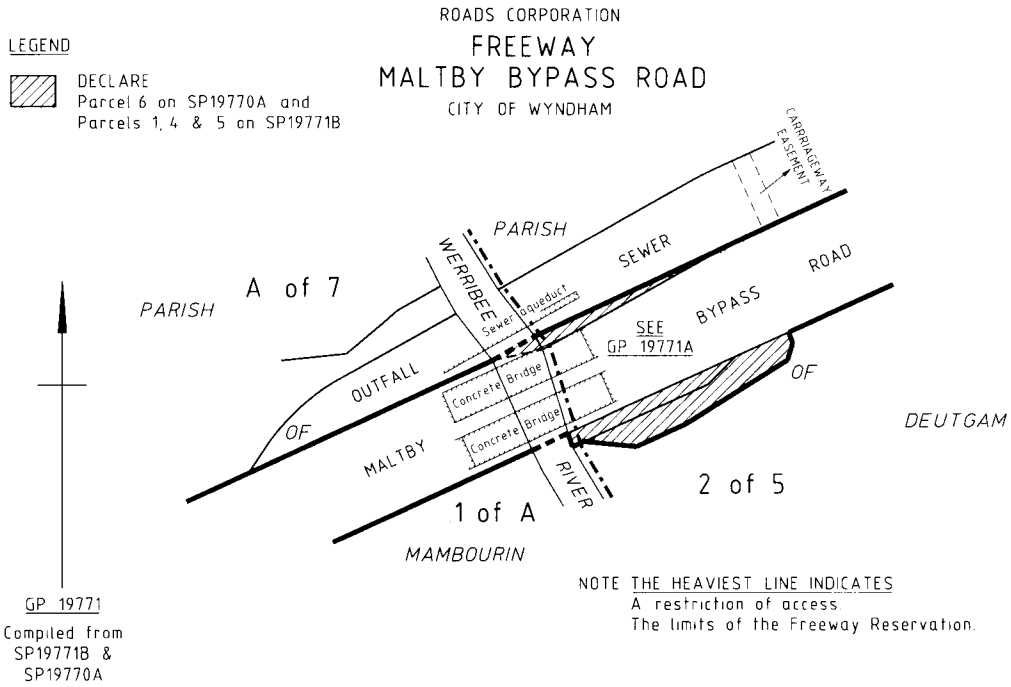
GP 20344
 Compiled from
 SP20344

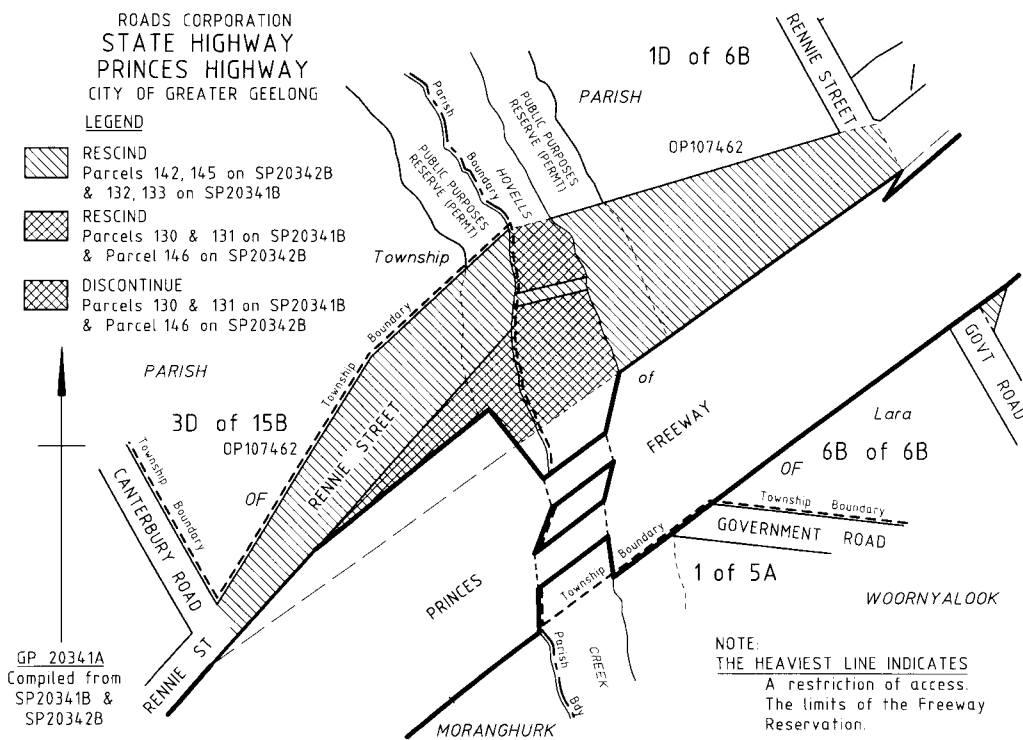
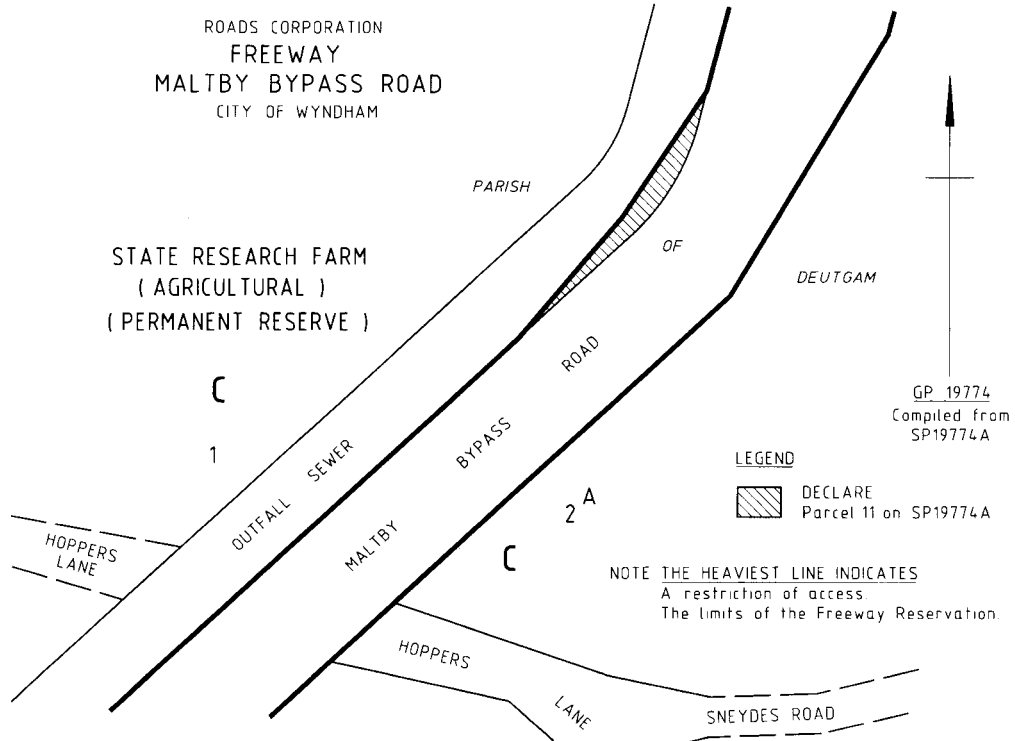


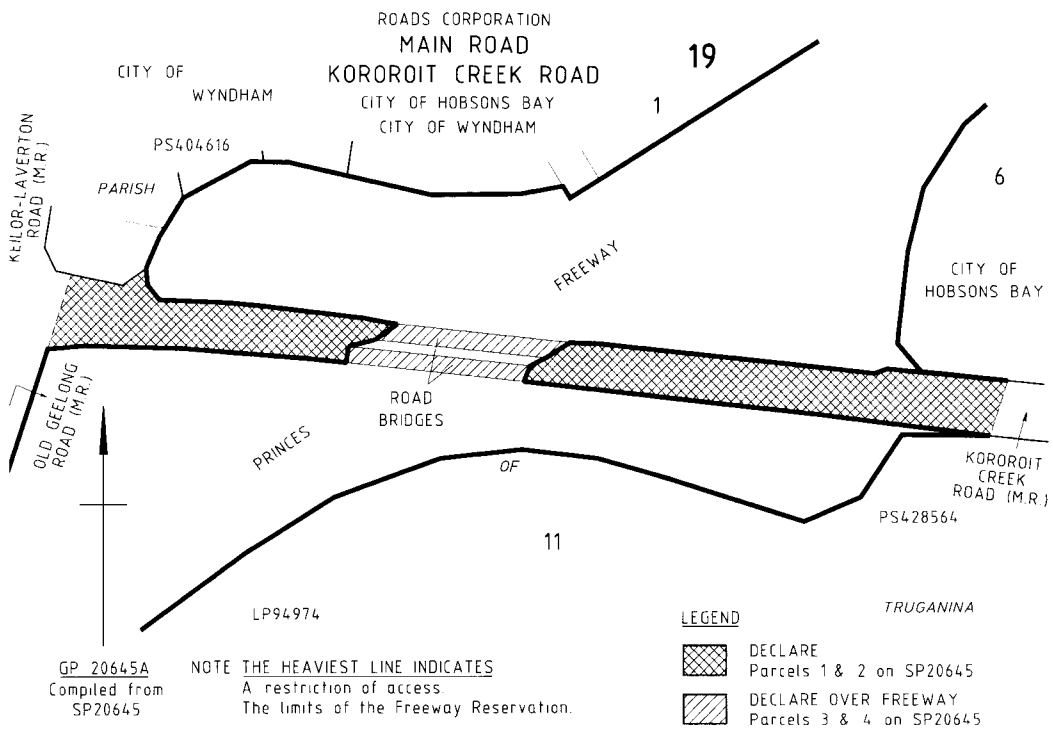
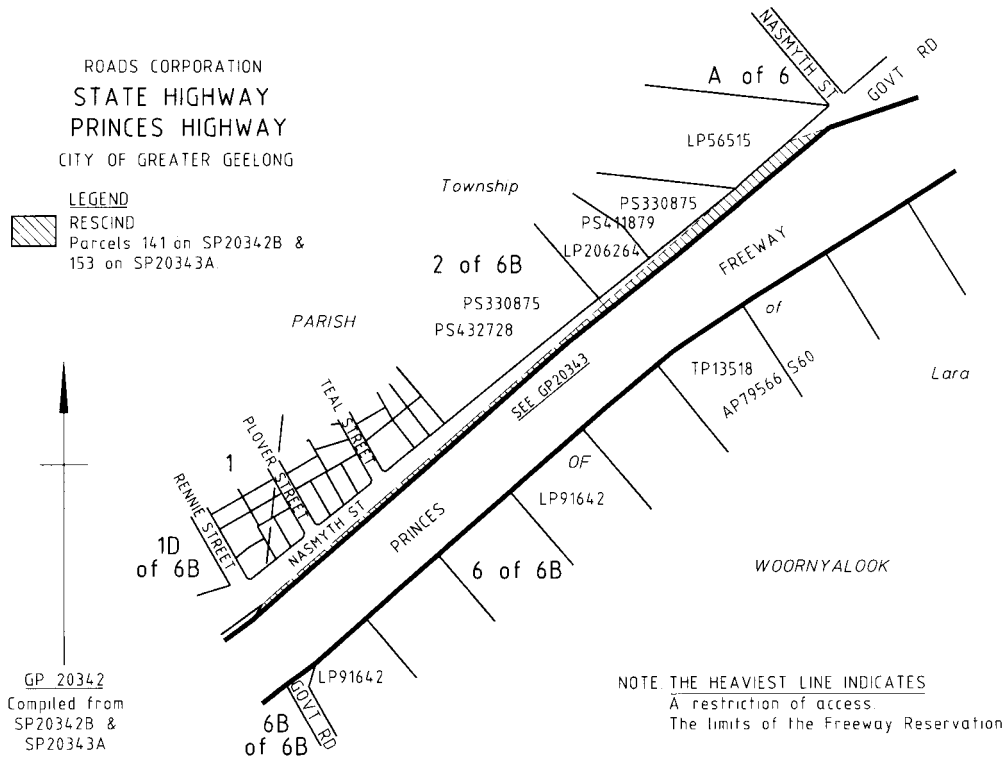
GP 20645
 Compiled from
 SP20645












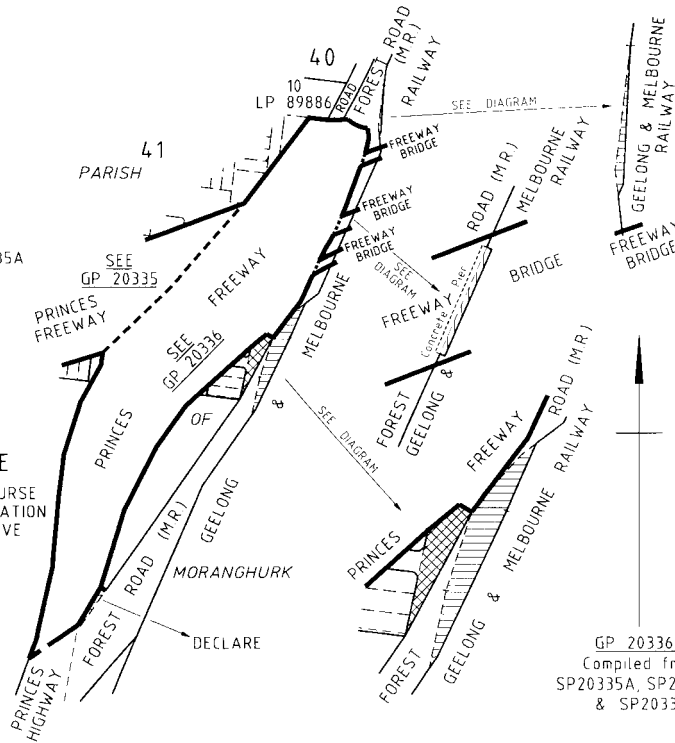


ROADS CORPORATION
MAIN ROAD
FOREST ROAD
 CITY OF GREATER GEELONG

LEGEND

-  DECLARE
 Parcels 13 & 14 on SP20335A
 & 77 on SP20337
-  DECLARE UNDER FREEWAY
 Parcel 45 on SP20336A.
-  RESCIND
 Parcel 9 on SP20335A
 (Proposal to Discontinue)


NOTE
 THE HEAVIEST LINE INDICATES
 A restriction of access.
 The limits of the Freeway
 Reservation.



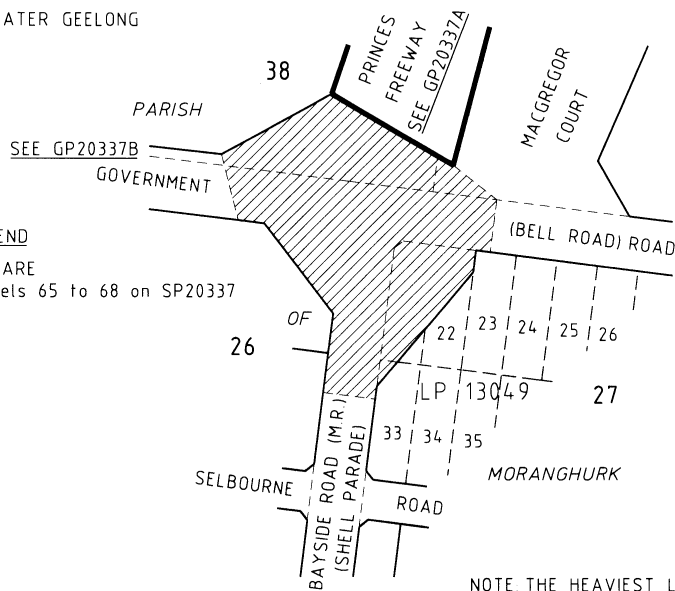
GP 20336A
 Compiled from
 SP20335A, SP20336A
 & SP20337

ROADS CORPORATION
MAIN ROAD
BAYSIDE ROAD
 CITY OF GREATER GEELONG

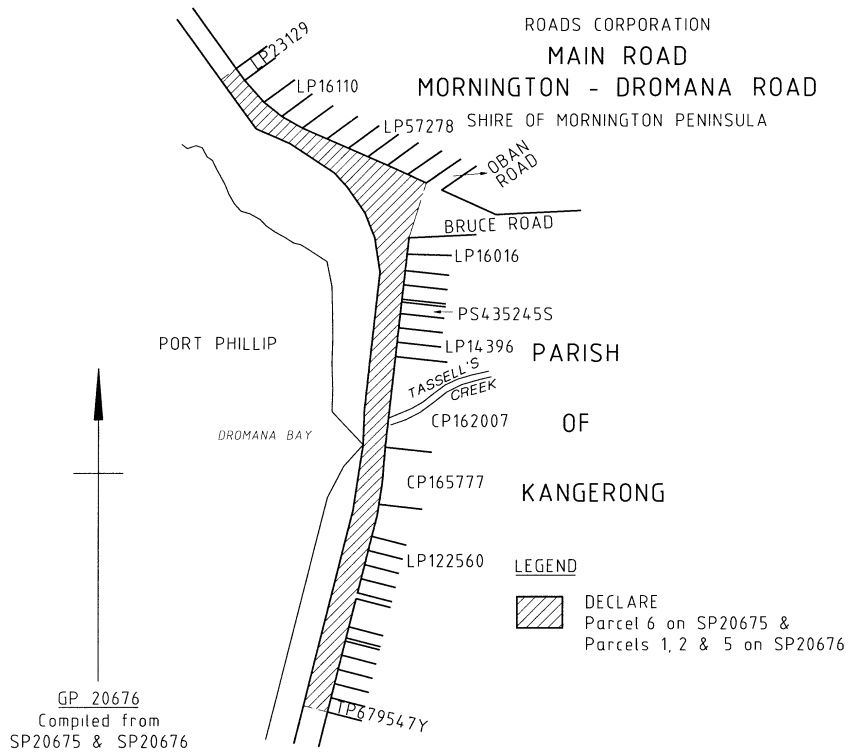
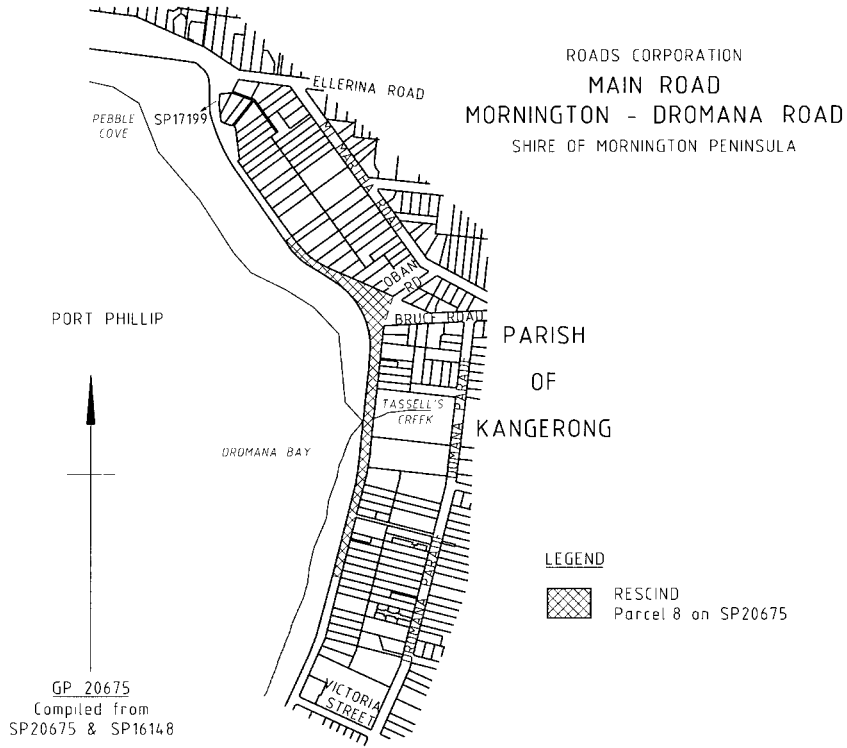
LEGEND

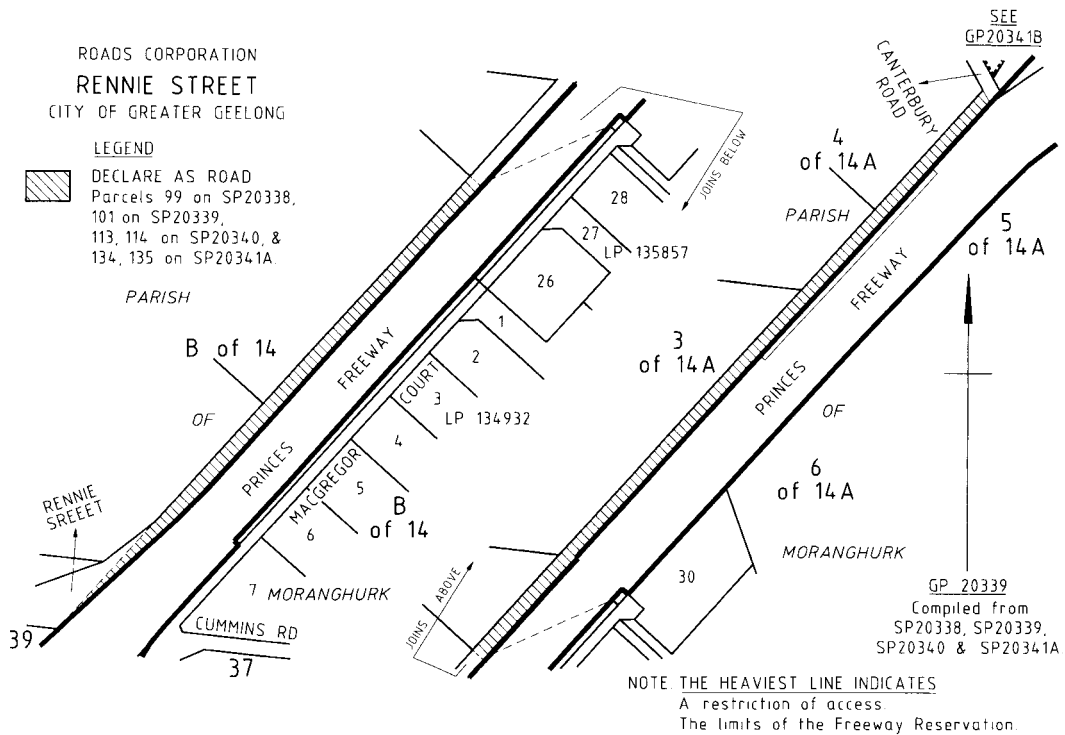
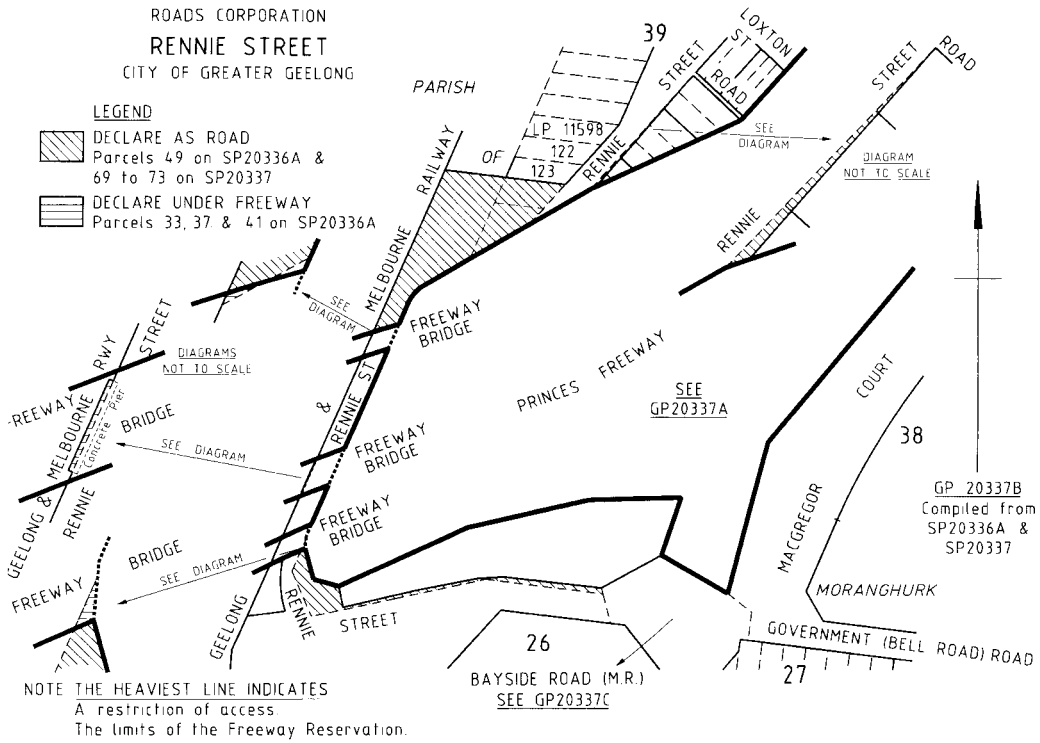
-  DECLARE
 Parcels 65 to 68 on SP20337

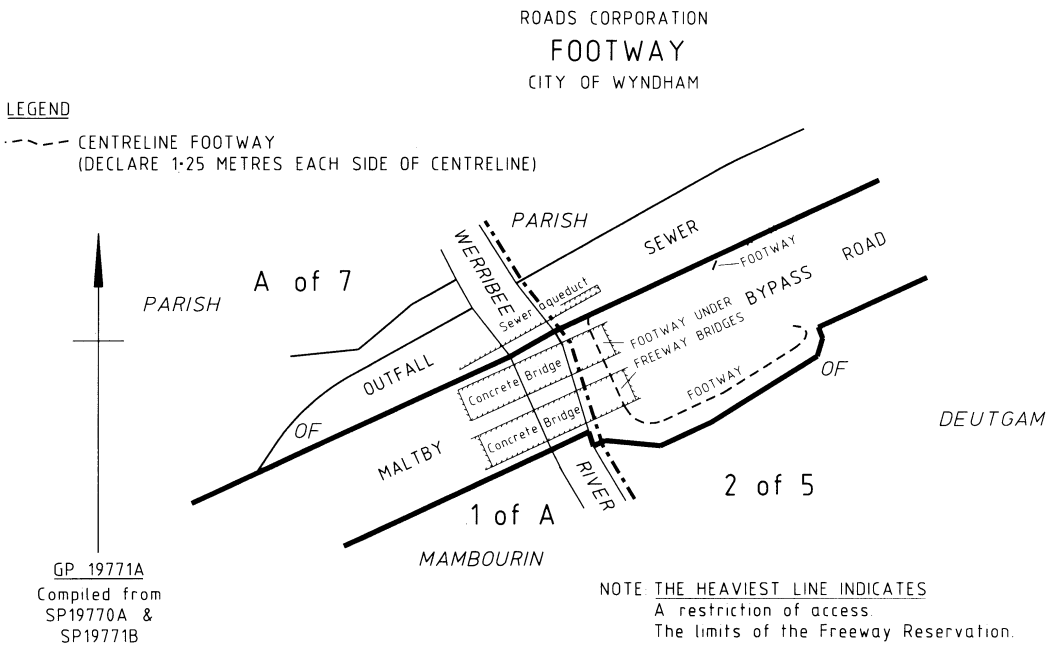
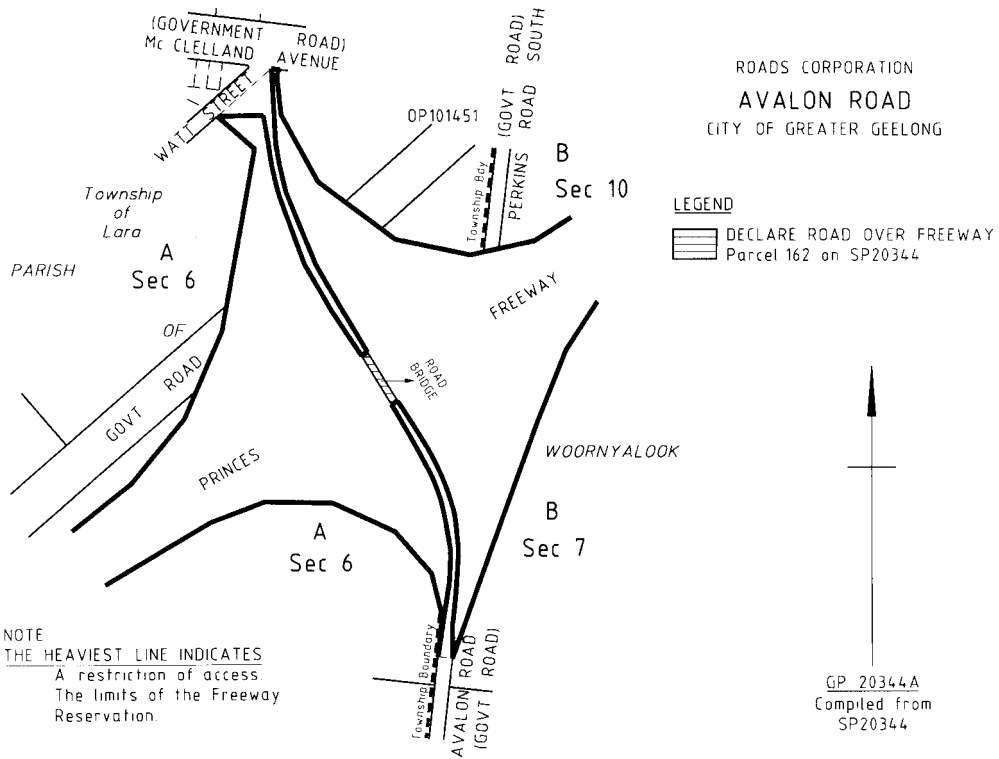
NOTE THE HEAVIEST LINE INDICATES
 A restriction of access.
 The limits of the Freeway Reservation.

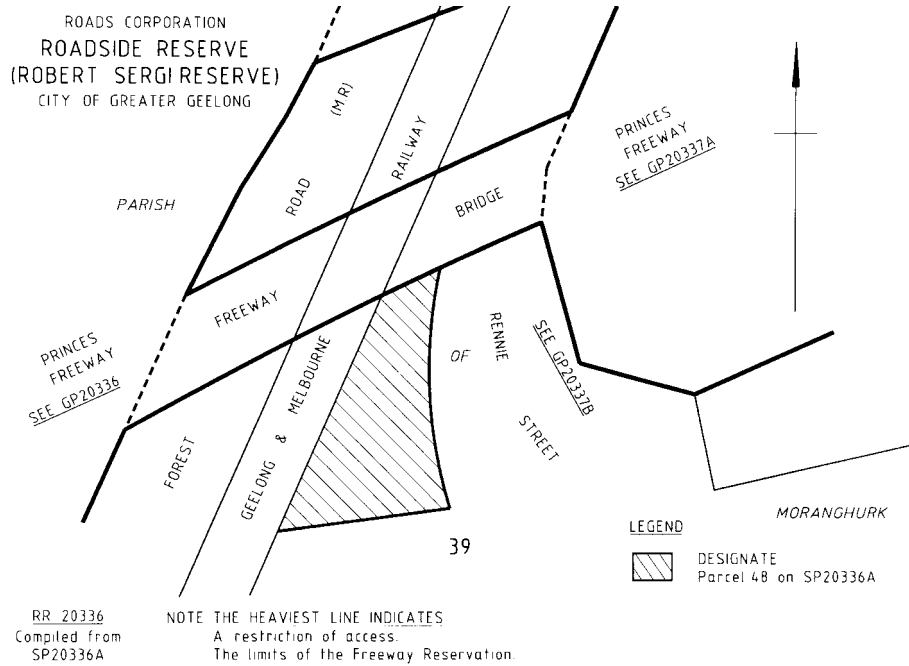
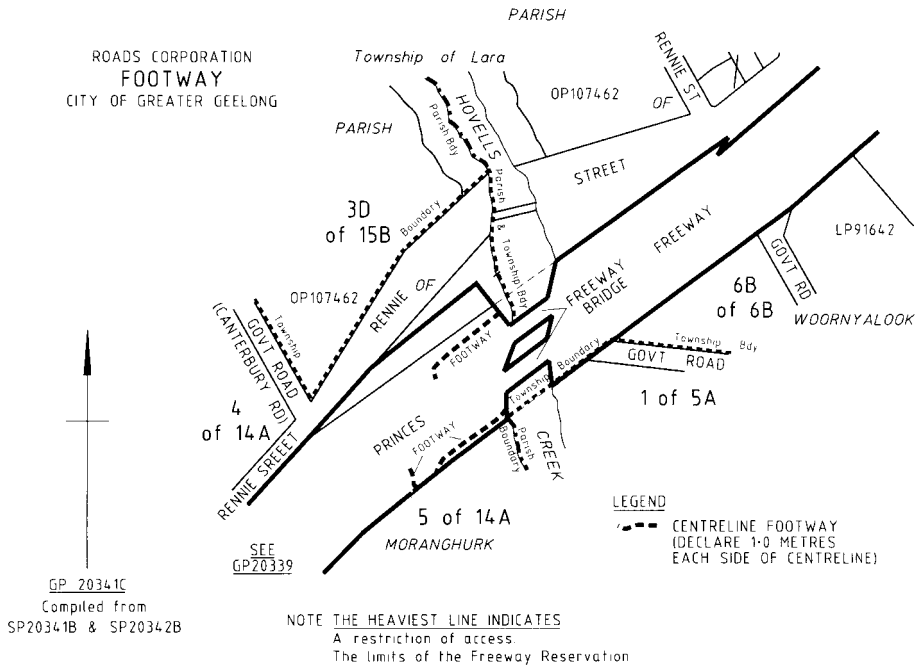


GP 20337C
 Compiled from
 SP20337









Dated 26 June 2004

DAVID ANDERSON
Chief Executive
Roads Corporation

Transport Act 1983**ROAD DECLARATIONS, DEDICATIONS AND
DISCONTINUANCE OF ROADS OR PARTS OF ROADS****ROAD DECLARATIONS, DEDICATIONS AND DESIGNATIONS –**

The Roads Corporation pursuant to the **Transport Act 1983**, upon publication of this notice declares, varies or rescinds the declaration of the roads or parts of the roads, as described in Schedule A and on the plans attached, and further declares that the roads or parts of the roads which are declared by this notice are fit to be used as a public highway and are now absolutely dedicated to the public for use as a public highway within the meaning of any law now or hereafter in force.

DISCONTINUANCE OF ROADS OR PARTS OF ROADS –

The Roads Corporation, in pursuance of the powers conferred by Clause 2, Schedule 4 of the **Transport Act 1983**, hereby approves the discontinuance of the roads or parts of the roads as described in Schedule B and on the plans attached and approves the sale of the surplus land as provided in Section 47 of the **Transport Act 1983** and as delegated by the Minister of Transport under Section 32 of the said Act.

SCHEDULE A**STATE HIGHWAY**

- a) That part of Midland Highway identified by hatching on the plan numbered GP 18903 is declared as described in the legend on the said plan.
- b) That part of Calder Highway identified by hatching on the plan numbered GP 18959 is declared as described in the legend on the said plan.
- c) Those parts of McIvor Highway identified by hatching on the plans numbered GP 18959 and GP 18950 are declared as described in the legend on the said plans.
- d) Those parts of Wimmera Highway identified by hatching on the plan numbered GP 19137 are declared as described in the legend on the said plan.

MAIN ROAD


- e) Those parts of Boort–Wedderburn Road identified by hatching on the plan numbered GP 19613 are rescinded or declared as described in the legend on the said plan.
- f) That part of Bendigo–Murchison Road identified by hatching on the plan numbered GP 18512 is declared as described in the legend on the said plan.
- g) Those parts of Lancefield–Tooboora Road identified by hatching on the plan numbered GP 18915 and GP 18584 are declared as described in the legend on the said plans.
- h) Those parts of Hallam Road identified by hatching on the plans numbered GP 20180 and GP 16220 are declared as described in the legend on the said plans.

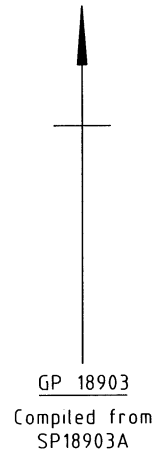
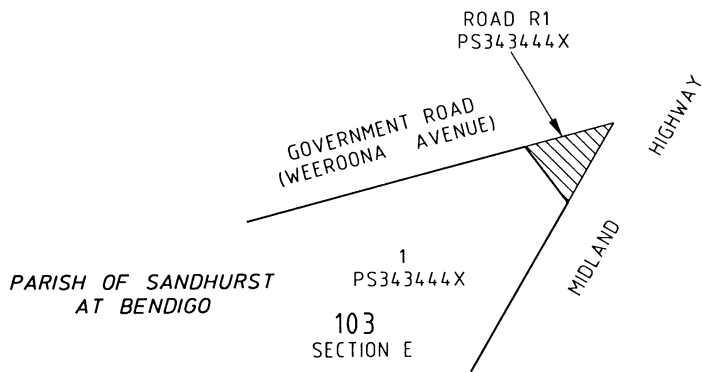
SCHEDULE B

- a) That part of Boort–Wedderburn Road identified by hatching on the plan numbered GP 19613 is discontinued as described in the legend on the said plan.
- b) That part of formerly Fitzgerald Road identified by hatching on the plan numbered RD 20585 is discontinued as described in the legend on the said plan.

ROADS CORPORATION
STATE HIGHWAY
MIDLAND HIGHWAY
CITY OF GREATER BENDIGO



LEGEND


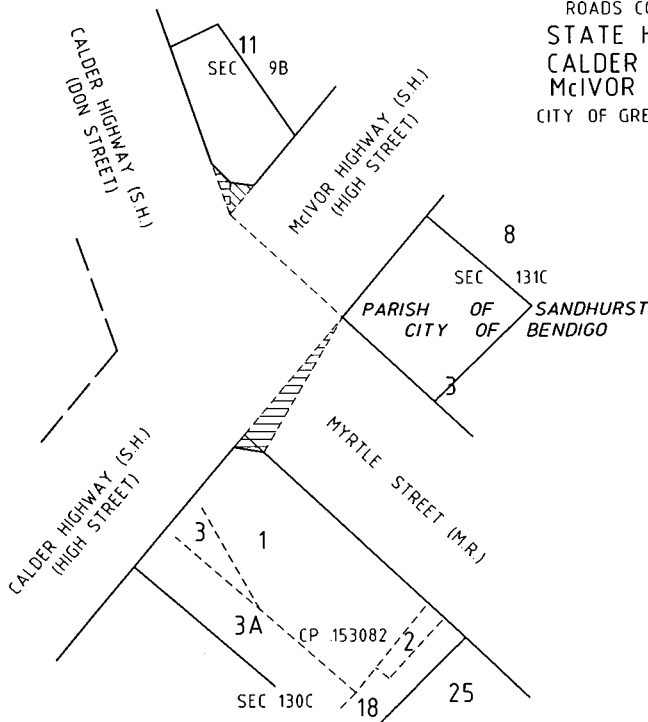
 DECLARE
Parcel 1 on SP18903A

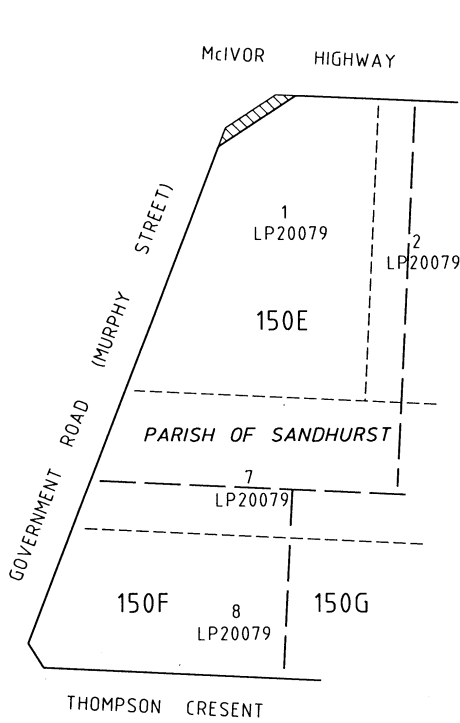


ROADS CORPORATION
STATE HIGHWAYS
CALDER HIGHWAY
McIVOR HIGHWAY
CITY OF GREATER BENDIGO

LEGEND

 DECLARE AS CALDER HIGHWAY
Parcels 1, 4 & 5 on SP18959A
 DECLARE AS McIVOR HIGHWAY
Parcel 2 on SP18959A

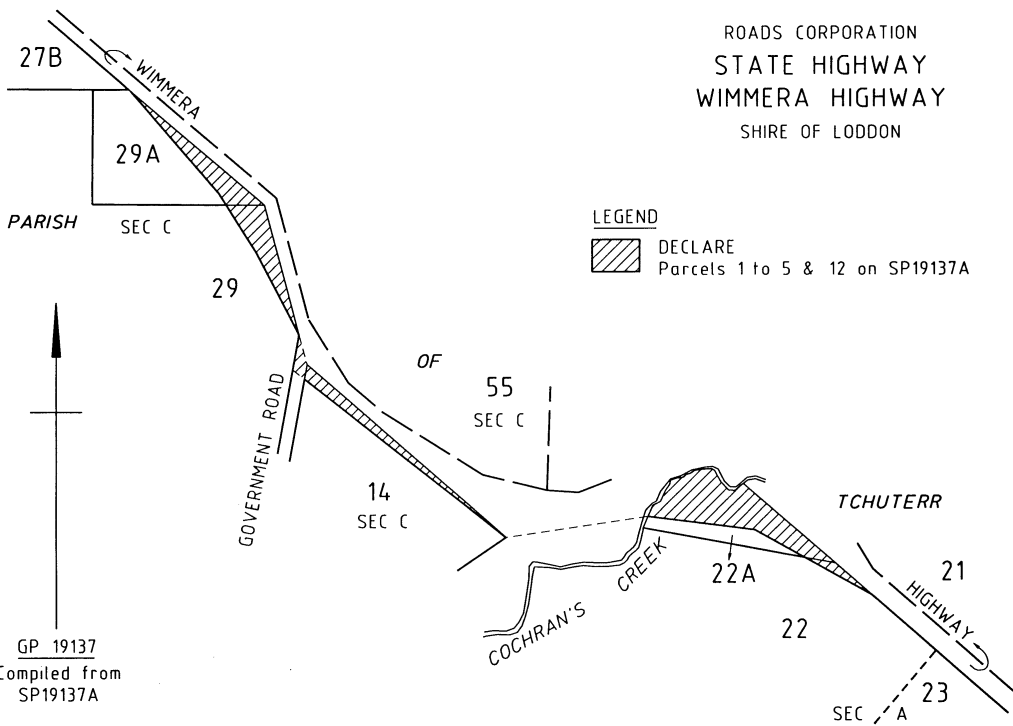





ROADS CORPORATION
 STATE HIGHWAY
 McIVOR HIGHWAY
 CITY OF GREATER BENDIGO


LEGEND


 DECLARE
 Parcel 1 on SP18950

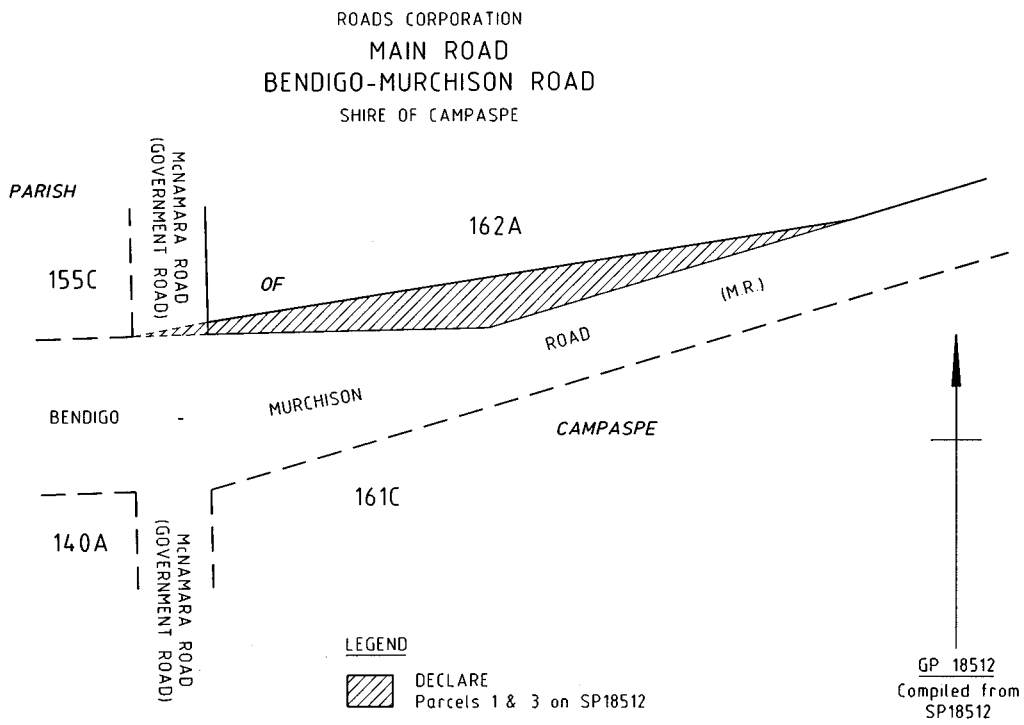
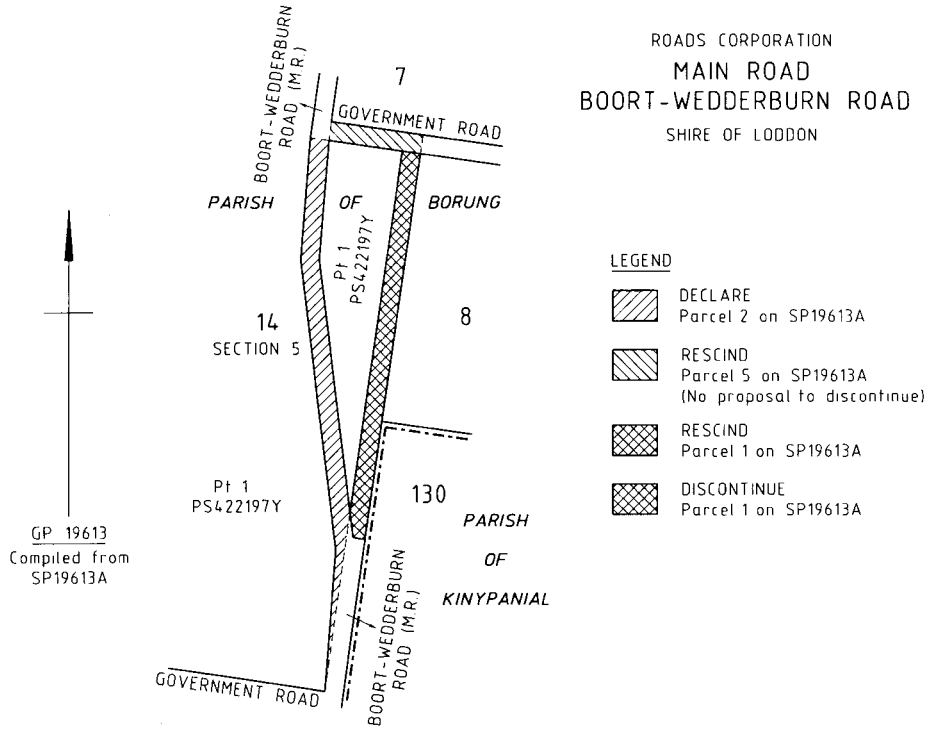


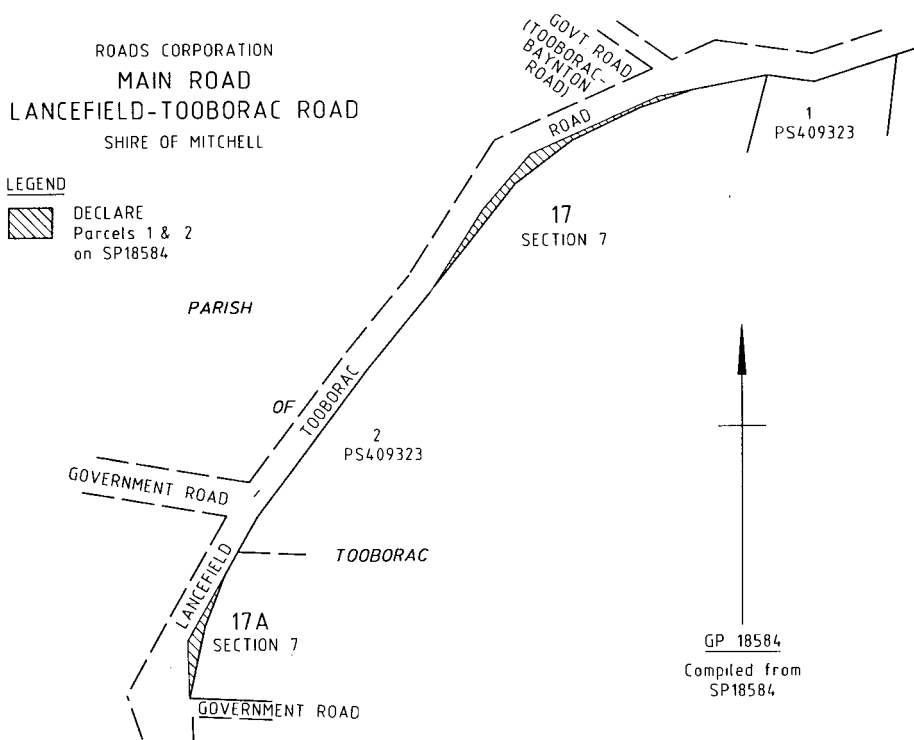
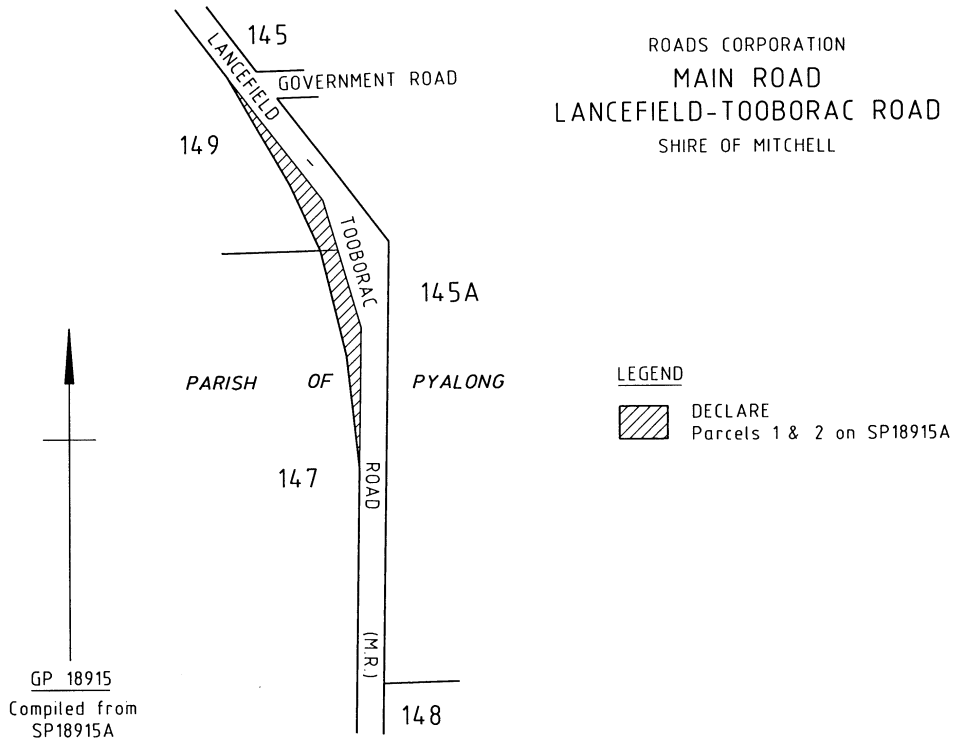
ROADS CORPORATION
 STATE HIGHWAY
 WIMMERA HIGHWAY
 SHIRE OF LODDON

LEGEND

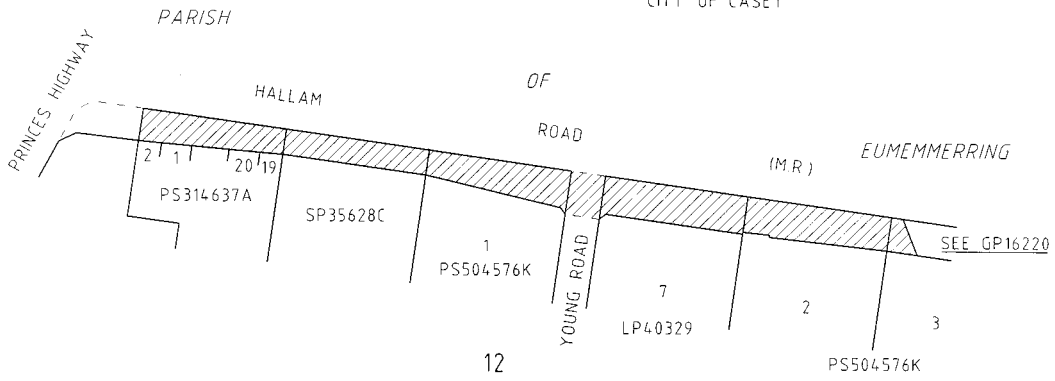
 DECLARE
 Parcels 1 to 5 & 12 on SP19137A



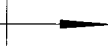





ROADS CORPORATION
MAIN ROAD
HALLAM ROAD
CITY OF CASEY

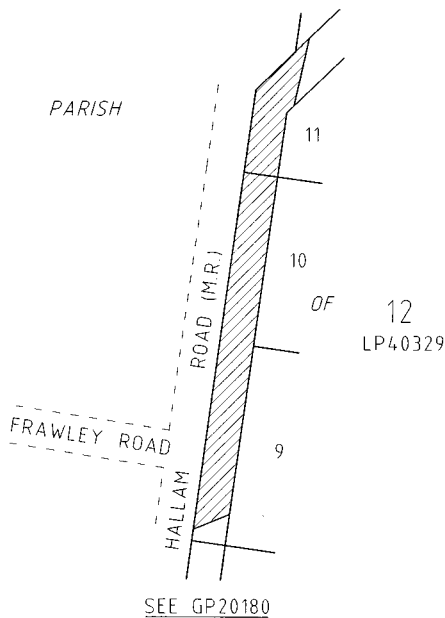


GP 20180
Compiled from
SP20180B




LEGEND
 DECLARE
 Parcels 1 to 7 on SP20180B

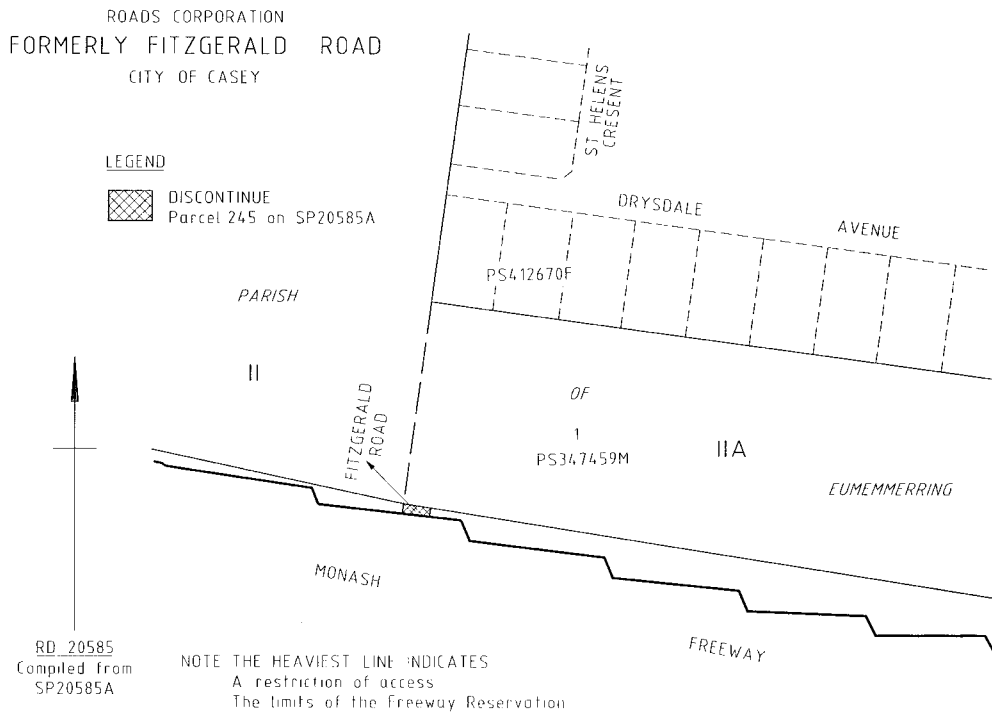
ROADS CORPORATION
MAIN ROAD
HALLAM ROAD
CITY OF CASEY



GP 16220
Compiled from
SP16220D



LEGEND
 DECLARE
 Parcels 16 & 28 on SP16220D



Dated 26 June 2004

DAVID ANDERSON
Chief Executive
Roads Corporation

Transport Act 1983**ROAD DECLARATIONS, DEDICATIONS AND
DISCONTINUANCE OF ROADS OR PARTS OF ROADS****ROAD DECLARATIONS, DEDICATIONS AND DESIGNATIONS –**

The Roads Corporation pursuant to the **Transport Act 1983**, upon publication of this notice declares, varies or rescinds the declaration of the roads or parts of the roads, as described in Schedule A and on the plans attached, and further declares that the roads or parts of the roads which are declared by this notice are fit to be used as a public highway and are now absolutely dedicated to the public for use as a public highway within the meaning of any law now or hereafter in force.

DISCONTINUANCE OF ROADS OR PARTS OF ROADS –

The Roads Corporation, in pursuance of the powers conferred by Clause 2, Schedule 4 of the **Transport Act 1983**, hereby approves the discontinuance of the roads or parts of the roads as described in Schedule B and on the plans attached and approves the sale of the surplus land as provided in Section 47 of the **Transport Act 1983** and as delegated by the Minister of Transport under Section 32 of the said Act.

SCHEDULE A**STATE HIGHWAY**

- a) Those parts of Pyrenees Highway identified by hatching on the plans numbered GP 16968 and GP 17185. The roads or parts of the roads are rescinded or declared as described in the legend on the said plans.
- b) Those parts of Calder Highway identified by hatching on the plans numbered GP 17526A, GP 17526B, GP 19265, GP 19266A and GP 19266B. The roads or parts of the roads are declared as described in the legend on the said plans.
- c) Those parts of Western Highway identified by hatching on the plans numbered GP 18963, GP 19020, GP 19665A, and GP 19665B. The roads or parts of the roads are declared as described in the legend on the said plans.
- d) Those parts of Midland Highway identified by hatching on the plans numbered GP 19475A and GP 19475B. The roads or parts of the roads are rescinded as described in the legend on the said plans.

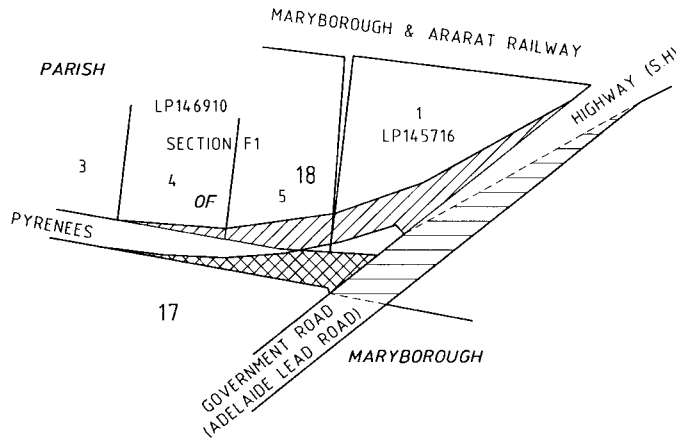
MAIN ROAD

- e) That part of Buninyong–Mt Mercer Road identified by hatching on the plan numbered GP 17402. The road or part of the road is declared as described in the legend on the said plan.
- f) That part of Old Melbourne Road identified by hatching on the plan numbered RD 18309. The road or part of the road is rescinded as described in the legend on the said plan.
- g) Those parts of Buronga–Mildura South Road identified by hatching on the plans numbered GP 18686 and GP 19045. The roads or part of the roads are declared as described in the legend on the said plans.
- h) That part of Daylesford–Malmsbury Road identified by hatching on the plan numbered GP 19590. The road or part of the road is declared as described in the legend on the said plans.

SCHEDULE B


- a) Those parts of Pyrenees Highway identified by hatching on the plan numbered GP 16968 and GP 17185. The roads or parts of the roads described in the legend on the said plans are discontinued.
- b) That part of Old Melbourne Road identified by hatching on the plan numbered RD 18309. The road or parts of the roads described in the legend on the said plan is discontinued.
- c) Those parts of Midland Highway identified by hatching on the plans numbered RD 19475A and RD 19475B. The roads or parts of the road described in the legend on the said plan are discontinued.
- d) Those parts of former Hyland Highway identified by hatching on the plan numbered GP 20151B. The roads or parts of the road described in the legend on the said plan are discontinued.


ROADS CORPORATION
STATE HIGHWAY
PYRENEES HIGHWAY
SHIRE OF CENTRAL GOLDFIELDS





GP16968
Compiled from
SP16968B

LEGEND

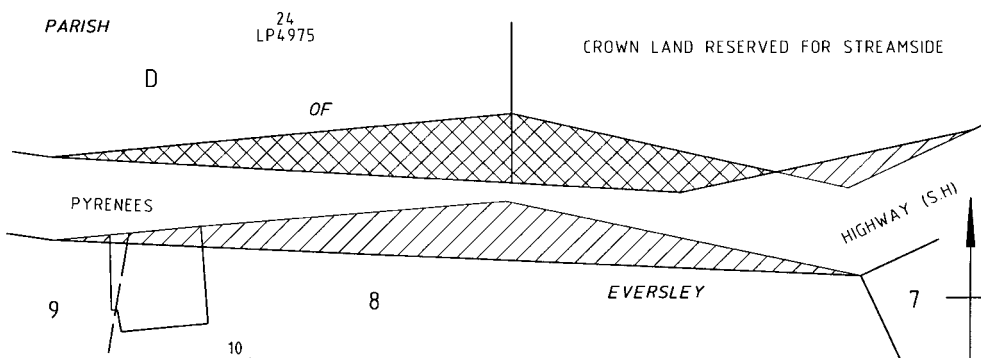
 DECLARE
Parcels 1, 2, 3 & 4 on SP16968B

 RESCIND
Parcels 8 & 10 on SP16968B

 RESCIND
Parcel 5 on SP16968B


 DISCONTINUE
Parcels 8 & 10 on SP16968B


ROADS CORPORATION
STATE HIGHWAY
PYRENEES HIGHWAY
RURAL CITY OF ARARAT



GP17185
Compiled from
SP17185

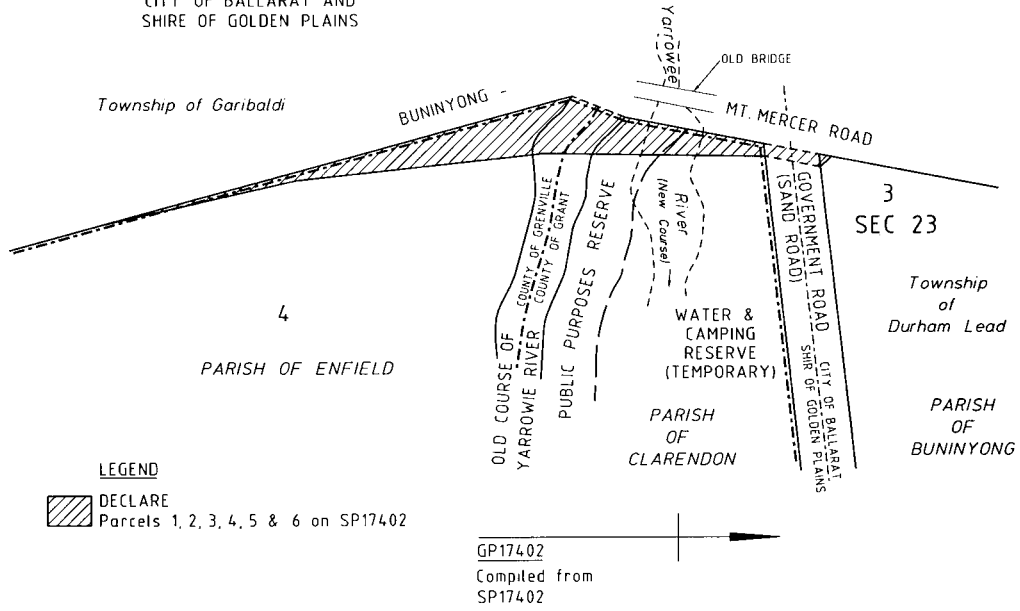
LEGEND

 DECLARE
Parcels 1, 2, 3 & 4 on SP17185

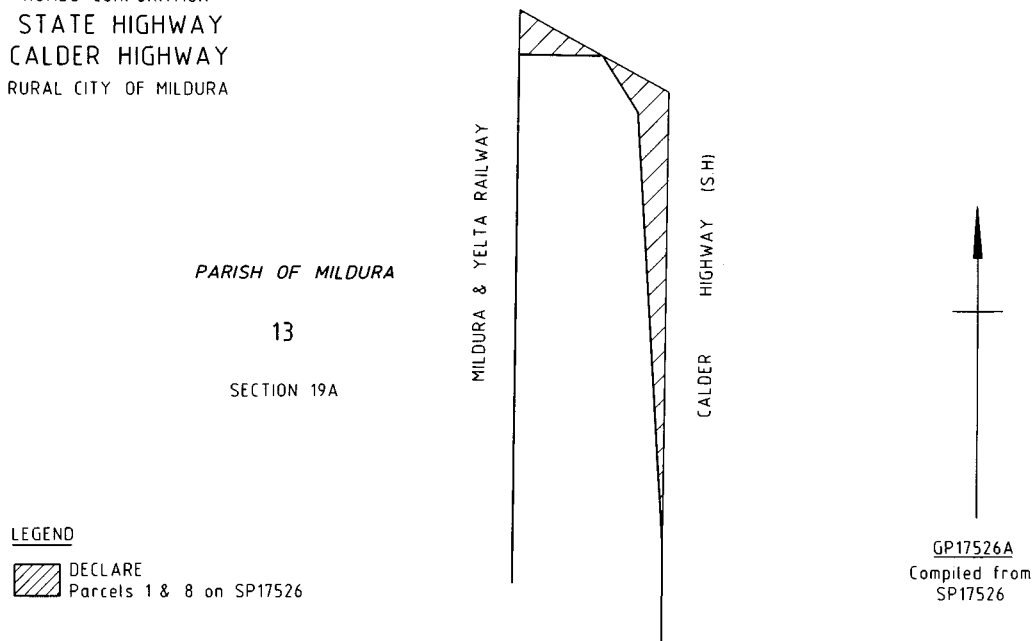
 RESCIND
Parcels 5 & 6 on SP17185

 DISCONTINUE
Parcels 5 & 6 on SP17185

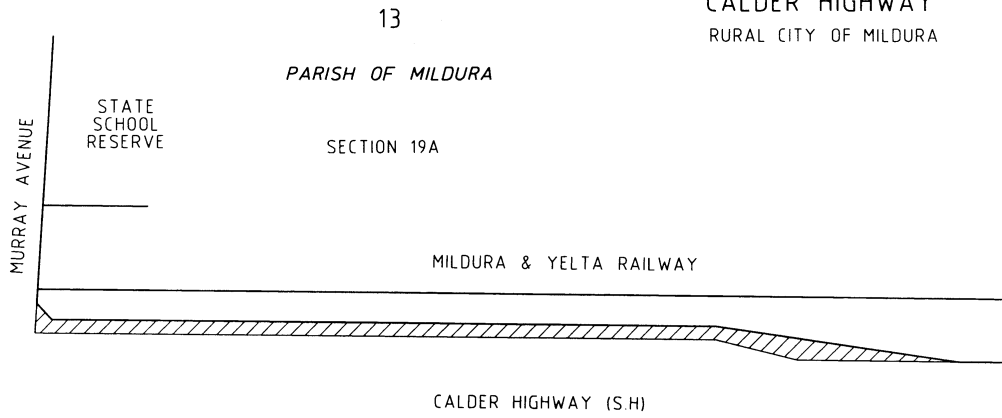
ROADS CORPORATION
BUNINYONG - MT. MERCER ROAD
 CITY OF BALLARAT AND
 SHIRE OF GOLDEN PLAINS




ROADS CORPORATION
STATE HIGHWAY CALDER HIGHWAY
 RURAL CITY OF MILDURA




ROADS CORPORATION
STATE HIGHWAY
CALDER HIGHWAY
RURAL CITY OF MILDURA

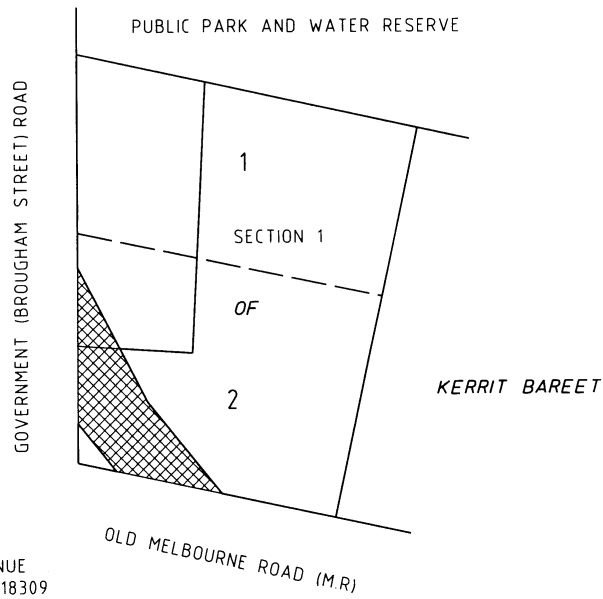


LEGEND


 DECLARE
Parcel 2 on SP17526



GP17526B
Compiled from
SP17526

ROADS CORPORATION
MAIN ROAD
OLD MELBOURNE ROAD
SHIRE OF MOORABOOL



LEGEND

 RESCIND & DISCONTINUE
Parcels 1 & 2 on SP18309



RD18309
Compiled from
SP18309

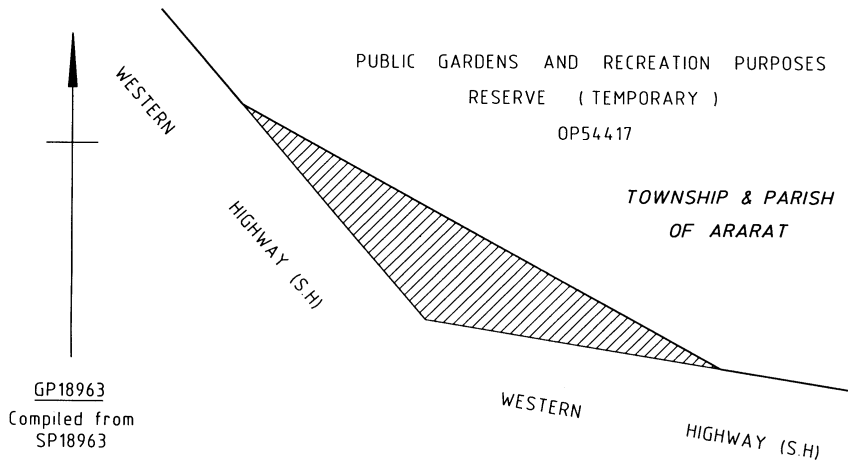
ROADS CORPORATION
STATE HIGHWAY
WESTERN HIGHWAY
RURAL CITY OF ARARAT

SECTION 63

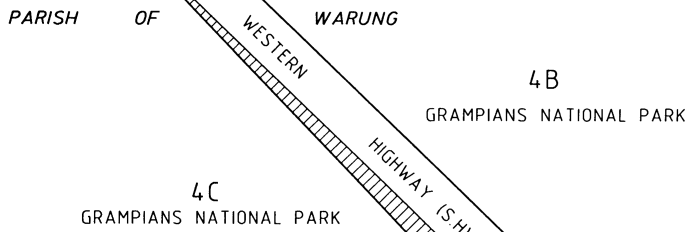
2 A

LEGEND


 DECLARE
Parcel 1 on SP18963



ROADS CORPORATION
STATE HIGHWAY
WESTERN HIGHWAY
SHIRE OF NORTHERN GRAMPIANS




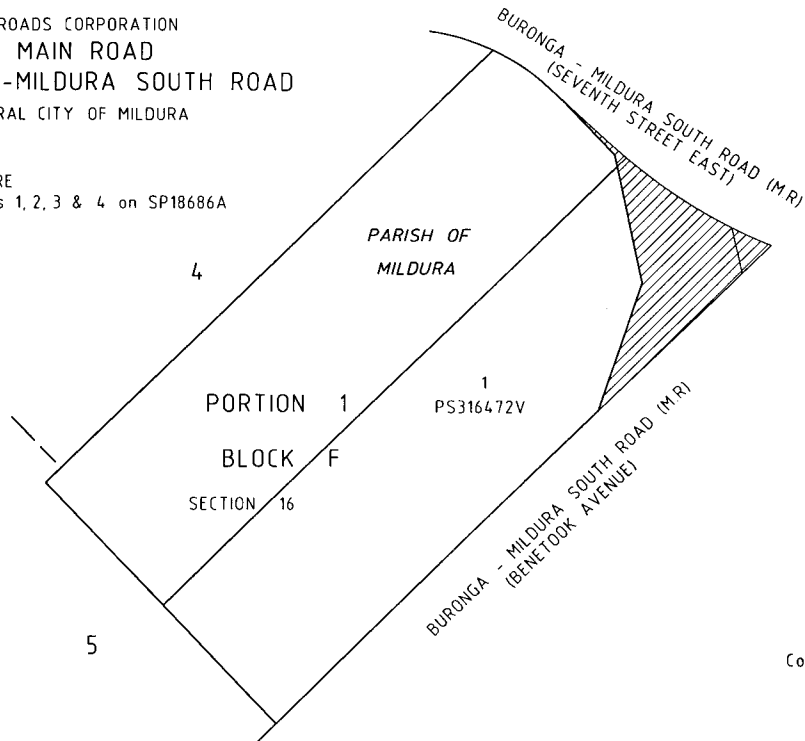
LEGEND

 DECLARE
Parcel 1 on SP19020A

ROADS CORPORATION
MAIN ROAD
BURONGA-MILDURA SOUTH ROAD
RURAL CITY OF MILDURA

LEGEND

 DECLARE
Parcels 1, 2, 3 & 4 on SP18686A

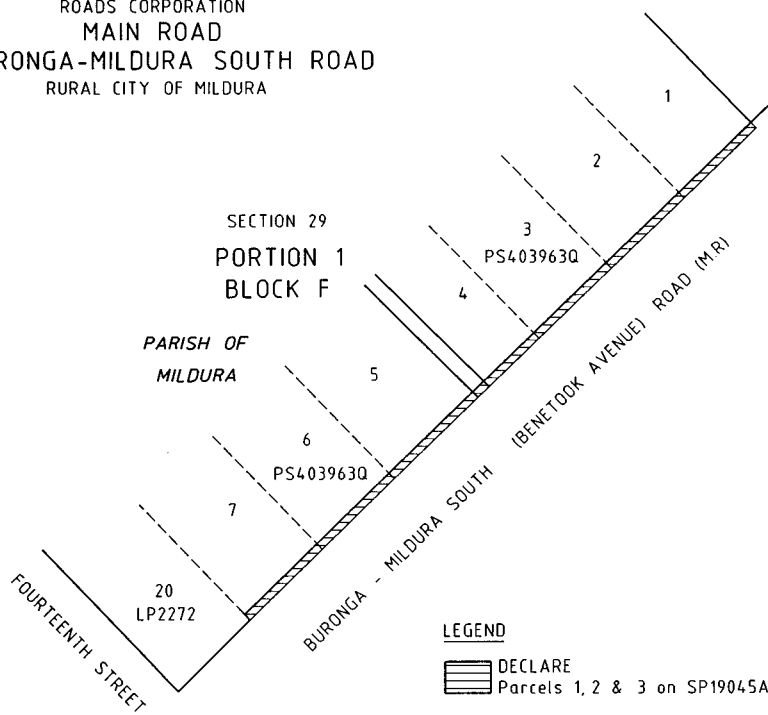


GP18686
Compiled from
SP18686A


ROADS CORPORATION
MAIN ROAD
BURONGA-MILDURA SOUTH ROAD
RURAL CITY OF MILDURA

SECTION 29
PORTION 1
BLOCK F

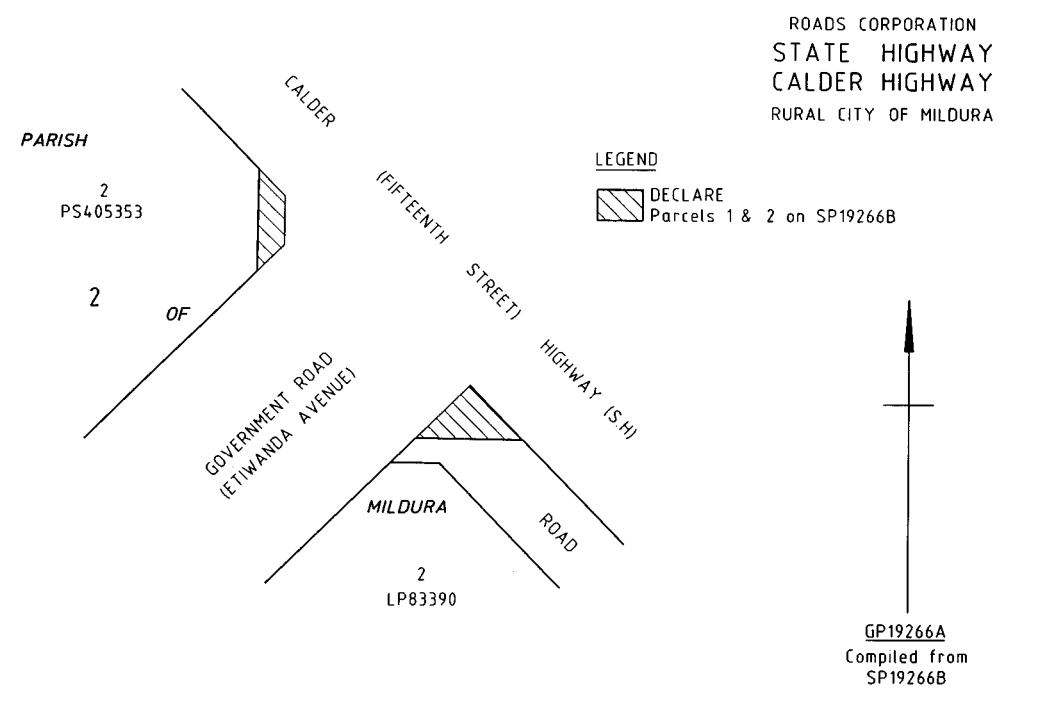
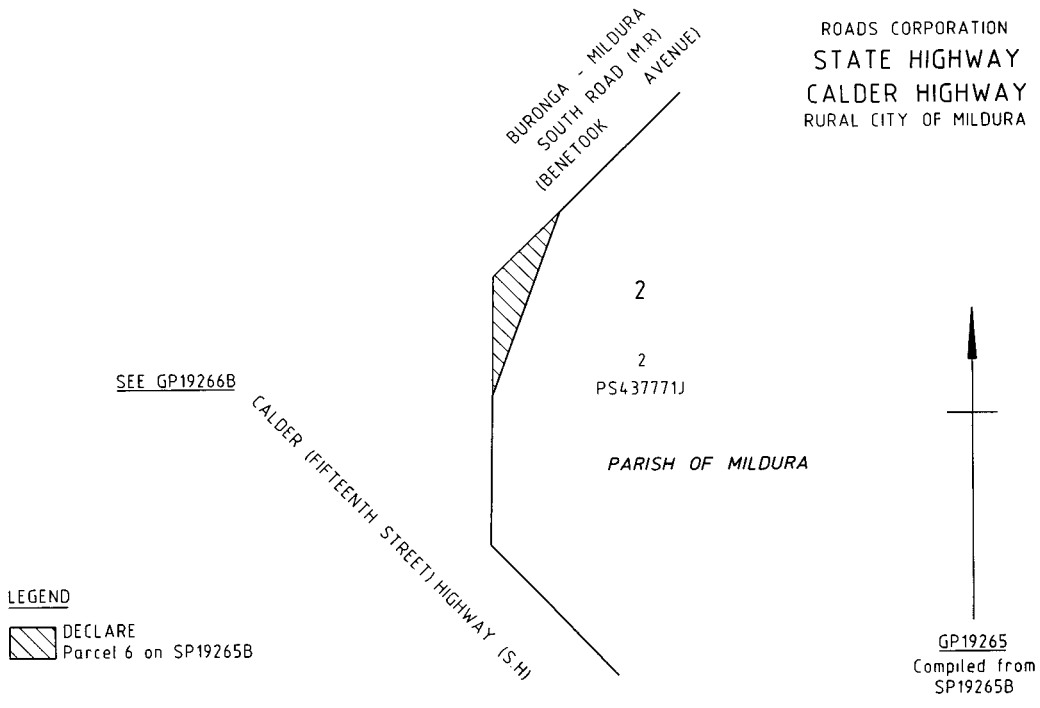
PARISH OF
MILDURA

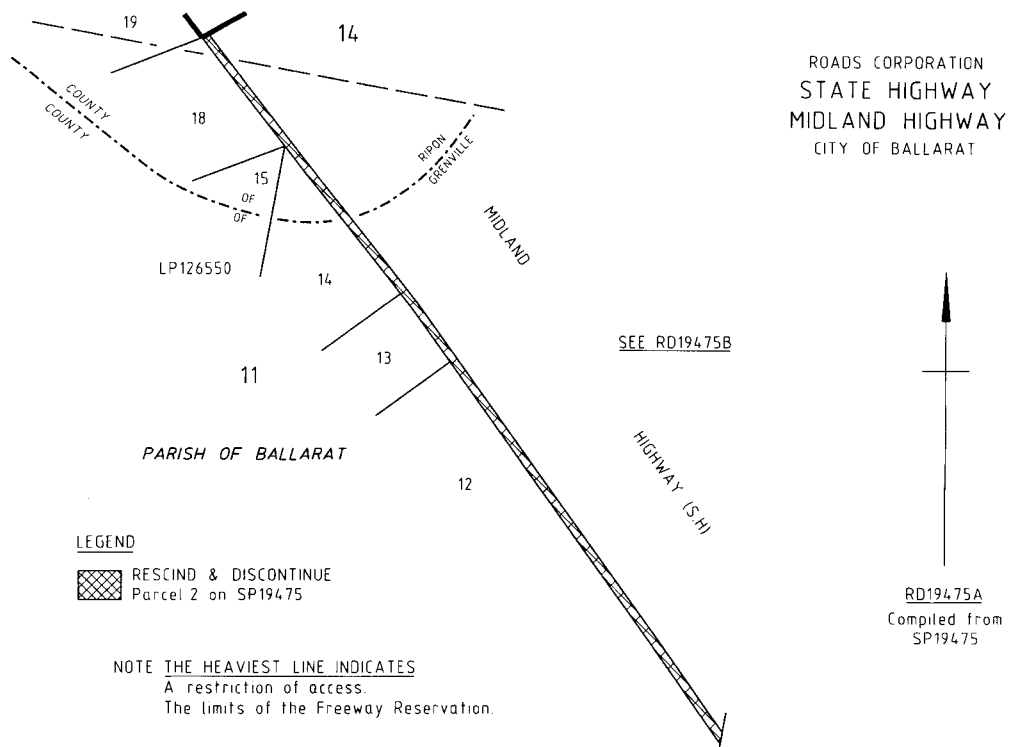
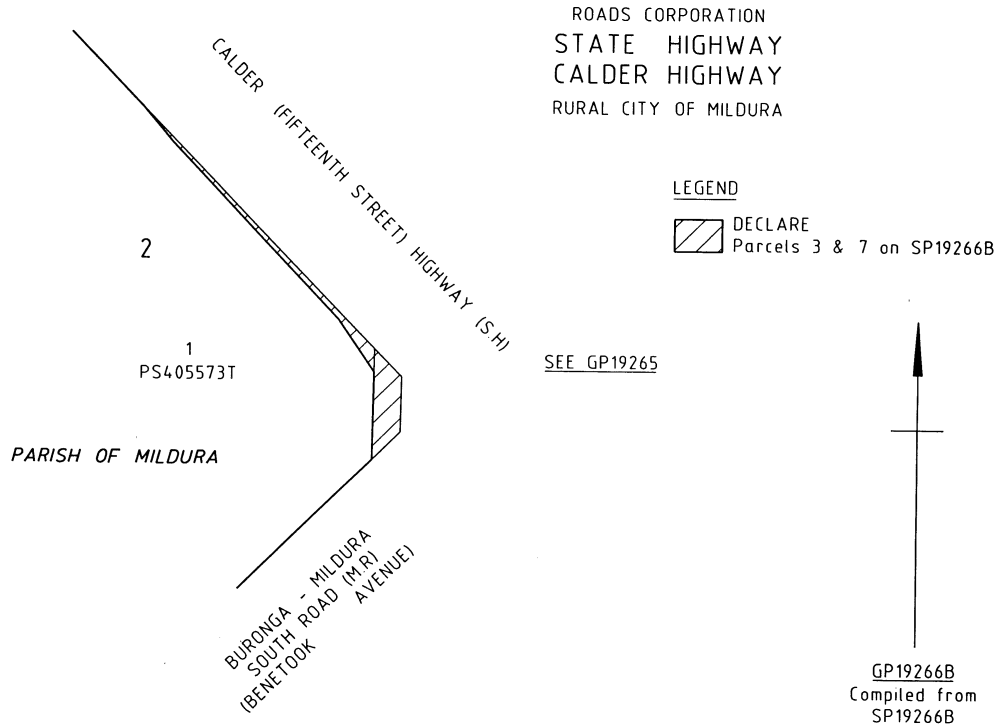


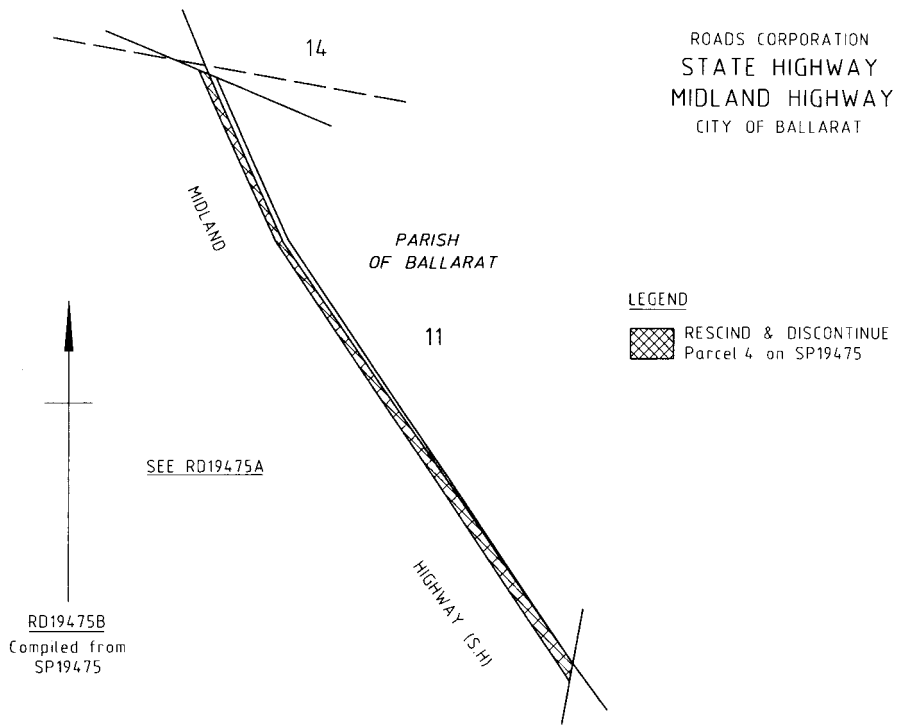
LEGEND

 DECLARE
Parcels 1, 2 & 3 on SP19045A

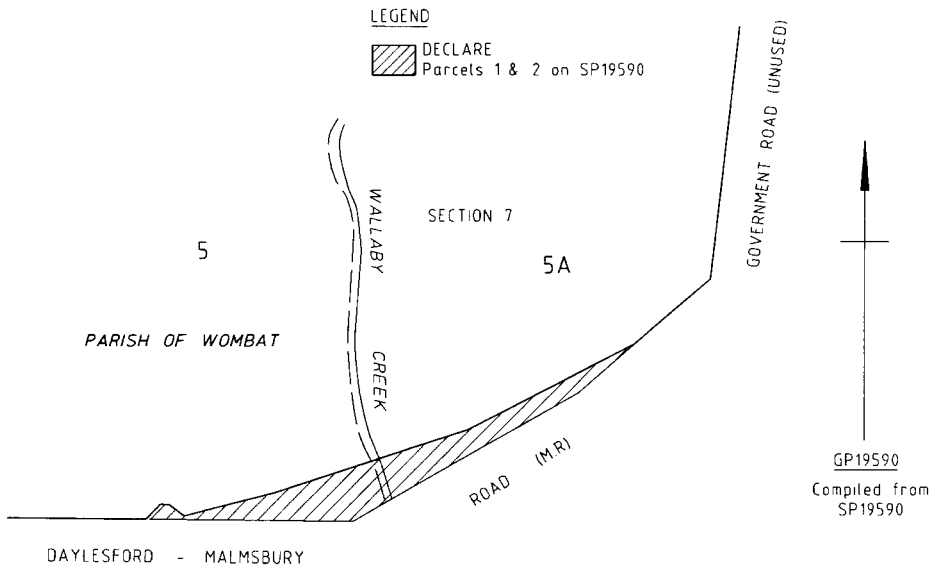
GP19045
Compiled from
SP19045A

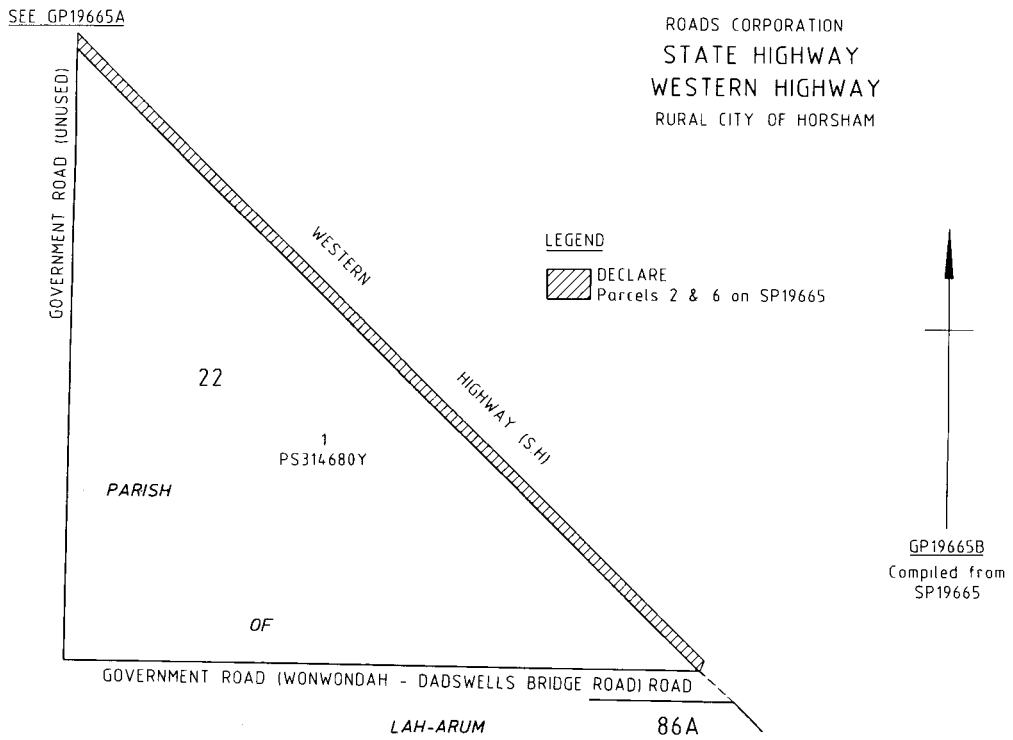
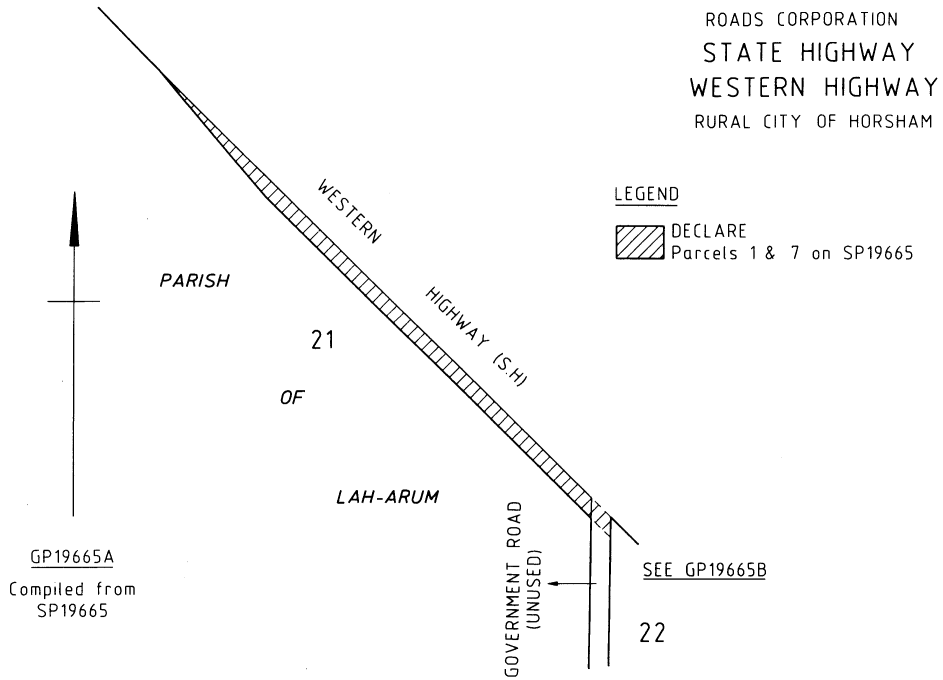


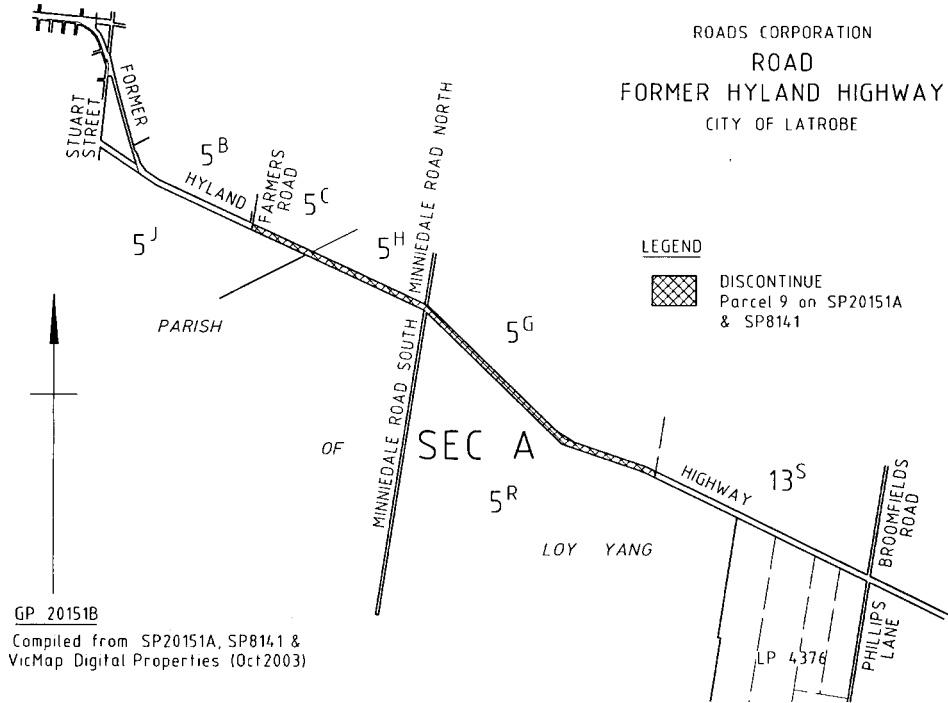




ROADS CORPORATION
MAIN ROAD
DAYLESFORD-MALMSBURY ROAD
SHIRE OF HEPBURN







Dated 26 June 2004

DAVID ANDERSON
Chief Executive
Roads Corporation

Transport Act 1983**ROAD DECLARATIONS AND DEDICATIONS AND
DISCONTINUANCE OF ROADS OR PARTS OF ROADS****ROAD DECLARATIONS AND DEDICATIONS –**

The Roads Corporation pursuant to the **Transport Act 1983**, upon publication of this notice declares, varies or rescinds the declaration of the roads or parts of the roads, as described in Schedule A and on the plans attached, and further declares that the roads or parts of the roads which are declared by this notice are fit to be used as a public highway and are now absolutely dedicated to the public for use as a public highway within the meaning of any law now or hereafter in force, and furthermore authorises the access points shown on the attached plans and described in Schedule B below.

DISCONTINUANCE OF ROADS OR PARTS OF ROADS –

The Roads Corporation, in pursuance of the powers conferred by Clause 2, Schedule 4 of the **Transport Act 1983**, hereby approves the discontinuance of the roads or parts of the roads as described in Schedule C and on the plans attached and approves the sale of the surplus land as provided in Section 47 of the **Transport Act 1983** and as delegated by the Minister of Transport under Section 32 of the said Act.

SCHEDULE A**FREEWAY**

- a) Those parts of the Goulburn Valley Freeway identified by hatching on the plans numbered GP 20494, GP 20495, GP 20498, GP 20499, GP 20503, GP 20505, GP 20507, GP 20509, GP 20511. The road or parts of the road are declared as described in the legend on the said plans.

STATE HIGHWAY

- b) Those parts of the Goulburn Valley Highway identified by heavy broken lines on the plan numbered GP 74SH. The road or parts of the road are rescinded as described in the legend on the said plan.
- c) Those parts of the Goulburn Valley Highway identified by hatching on the plans numbered GP 20495A, GP 20497, GP 20511A. The road or parts of the road are rescinded as described in the legend on the said plans.

MAIN ROAD

- d) Those parts of Warring–Murchison East Road and Murchison–Violet Town Road identified by heavy solid and broken lines on the plans numbered GP 220MR, GP 219MR and GP 20511B. The roads or parts of the roads are declared and renamed as described in the legend on the said plans.

ROAD

- e) Those parts of Hayshed Road, Morningside Road, Warring–Euroa Road, Peppercorn Road, Tidboald Road, Road, Buchans Road, Fergies Road, Burkes Road, Browns Road, Muddy Creek Lane, Longwood–Shepparton Road, Quirks Road, Moffitt Road and roads identified by hatching on the plans numbered GP 20494A, GP 20496A, GP 20498A, GP 20499A, GP 20502, GP 20506, GP 20508, GP 20511C and GP 20513. The roads or parts of the roads are declared as described in the legend on the said plans.

STOCK ROUTE

- f) Those parts identified by hatching on the plans numbered GP 20502, GP 20508, GP 20511C and GP 20504. The stock routes are declared as described in the legend on the said plans.

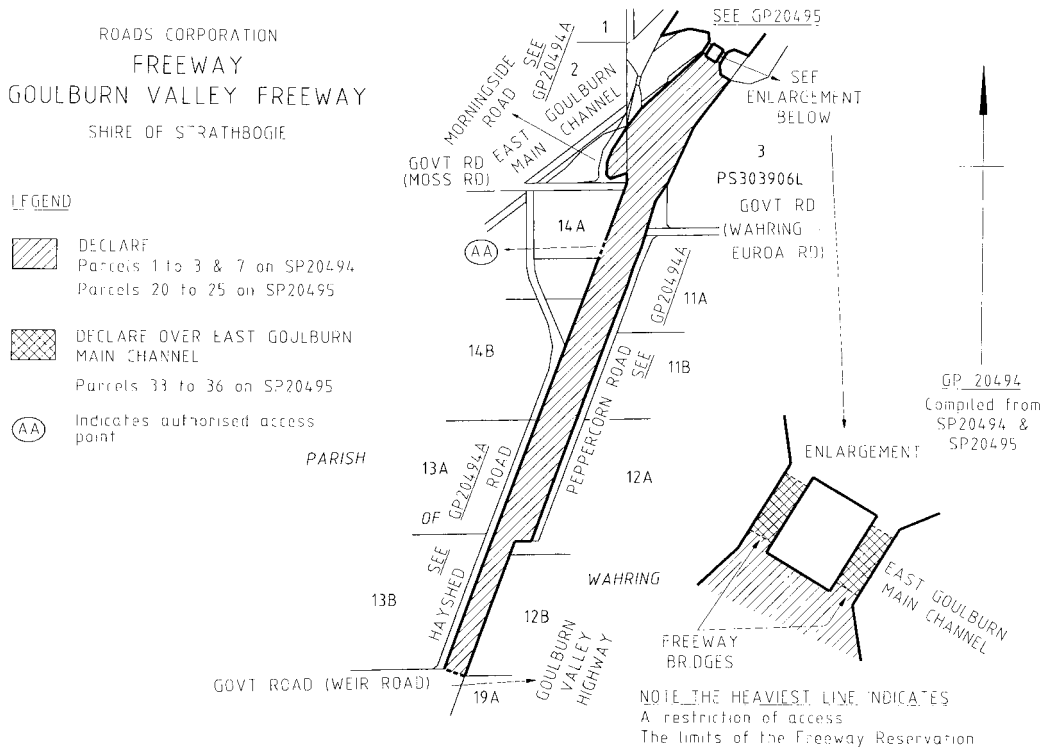
SCHEDULE B

Plan No. (Identifier)	Purpose of Access Point	Authorised Users
GP 20494 (AA)	Service Centre Access	Public
GP 20498 (AA)	Emergency Access	Emergency Services Only
GP 20499 (AA)	Emergency Access	Emergency Services Only
GP 20505 (AA)	Emergency Access	Emergency Services Only
GP 20507 (AA)	Emergency Access	Emergency Services Only

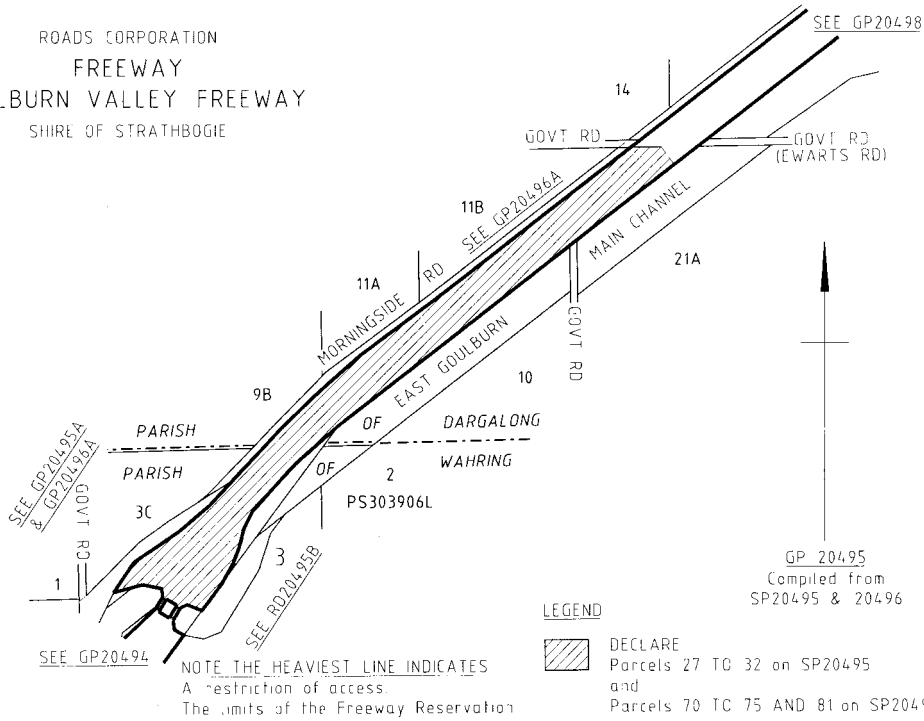
The access points are authorised for the time being only and the Roads Corporation may withdraw the authorisation at any time it so desires.

SCHEDULE C

- a) Those parts of Former Goulburn Valley Highway and Roads, identified by hatching on the plans numbered RD 20495B, RD 20498B, RD 20508A. The roads or parts of the roads described in the legend on the said plans are discontinued.



ROADS CORPORATION
FREEWAY
GOULBURN VALLEY FREEWAY
 SHIRE OF STRATHBOGIE

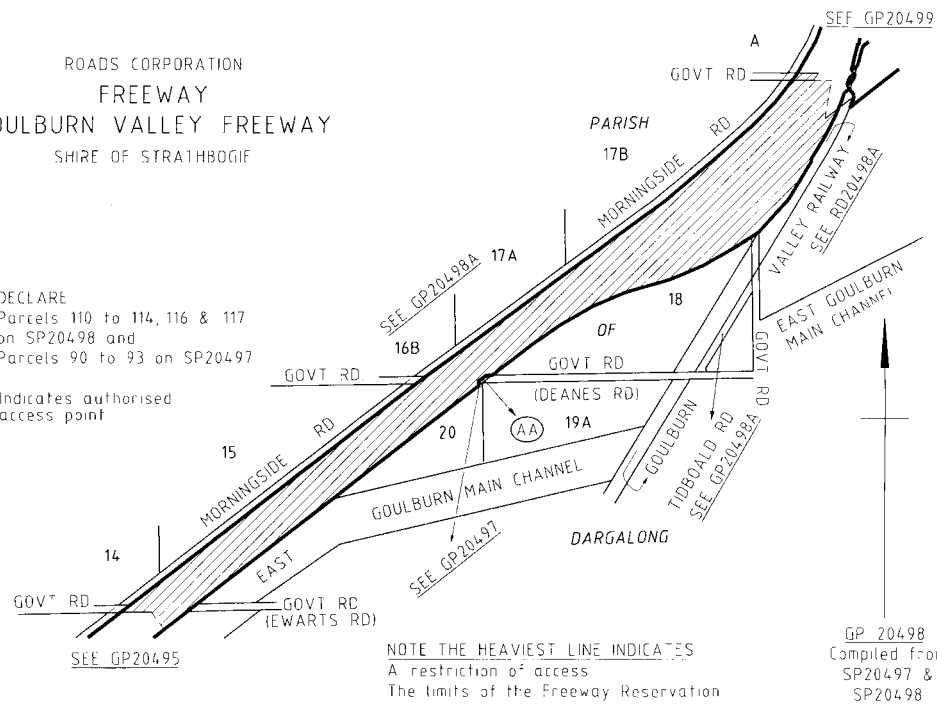


GP 20495
 Compiled from
 SP20495 & 20496

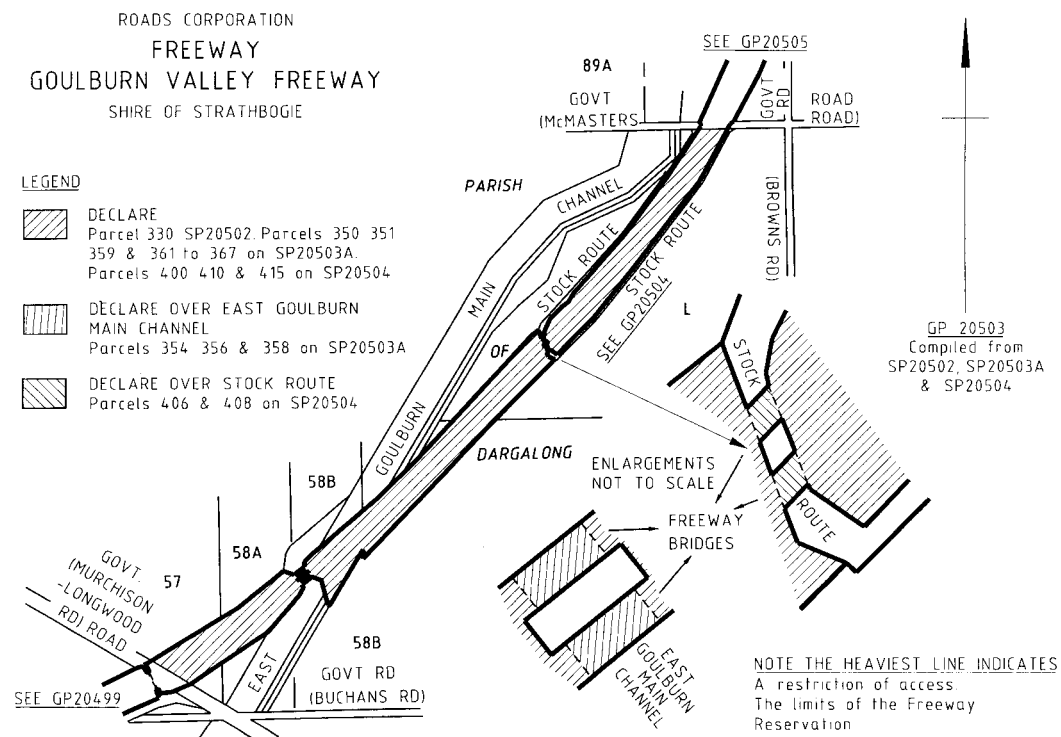
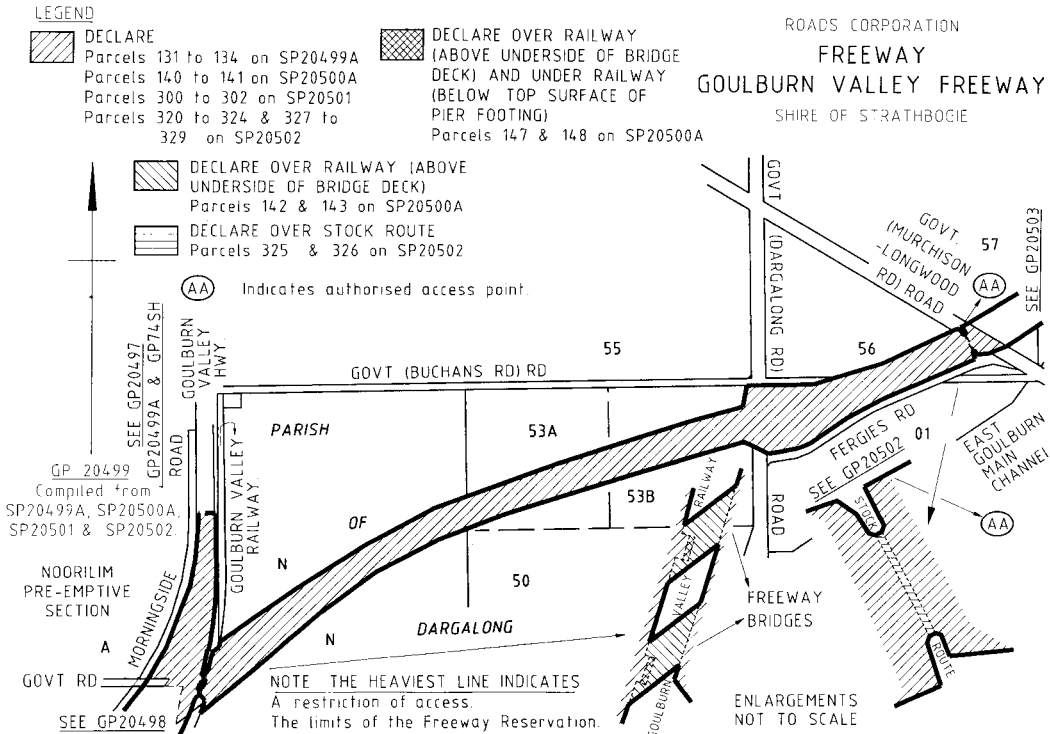
LEGEND
 DECLARE
 Parcels 27 TC 32 on SP20495
 and
 Parcels 70 TC 75 AND 81 on SP20496

ROADS CORPORATION
FREEWAY
GOULBURN VALLEY FREEWAY
 SHIRE OF STRATHBOGIE

LEGEND
 DECLARE
 Parcels 110 to 114, 116 & 117
 on SP20498 and
 Parcels 90 to 93 on SP20497
 Indicates authorised
 access point





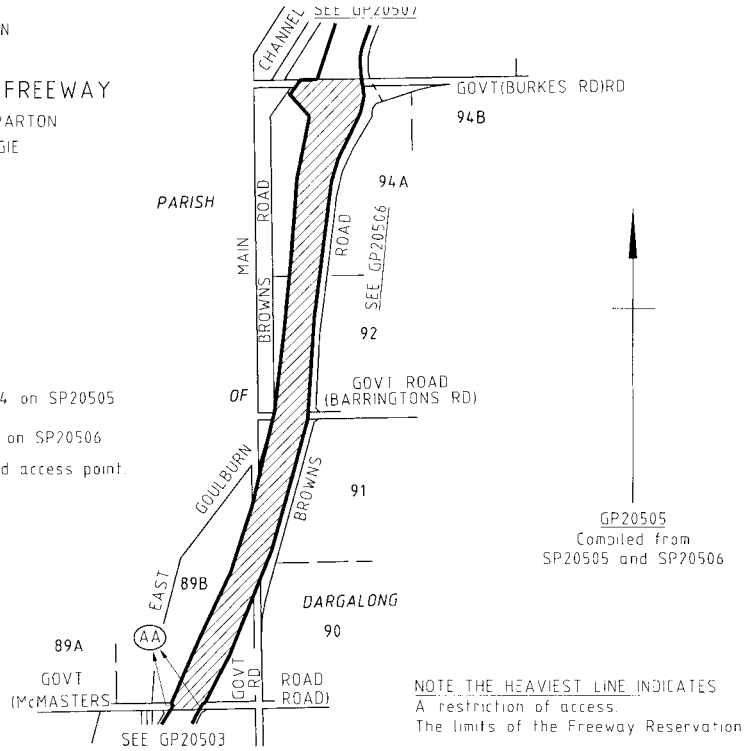
GP 20498
 Compiled from
 SP20497 &
 SP20498



ROADS CORPORATION
FREEWAY
GOULBURN VALLEY FREEWAY
 CITY OF GREATER SHEPPARTON
 SHIRE OF STRATHBOGIE

LEGEND




-  DECLARE
 Parcels 450 to 454 on SP20505
 and
 Parcels 500 & 501 on SP20506
-  Indicates authorised access point.

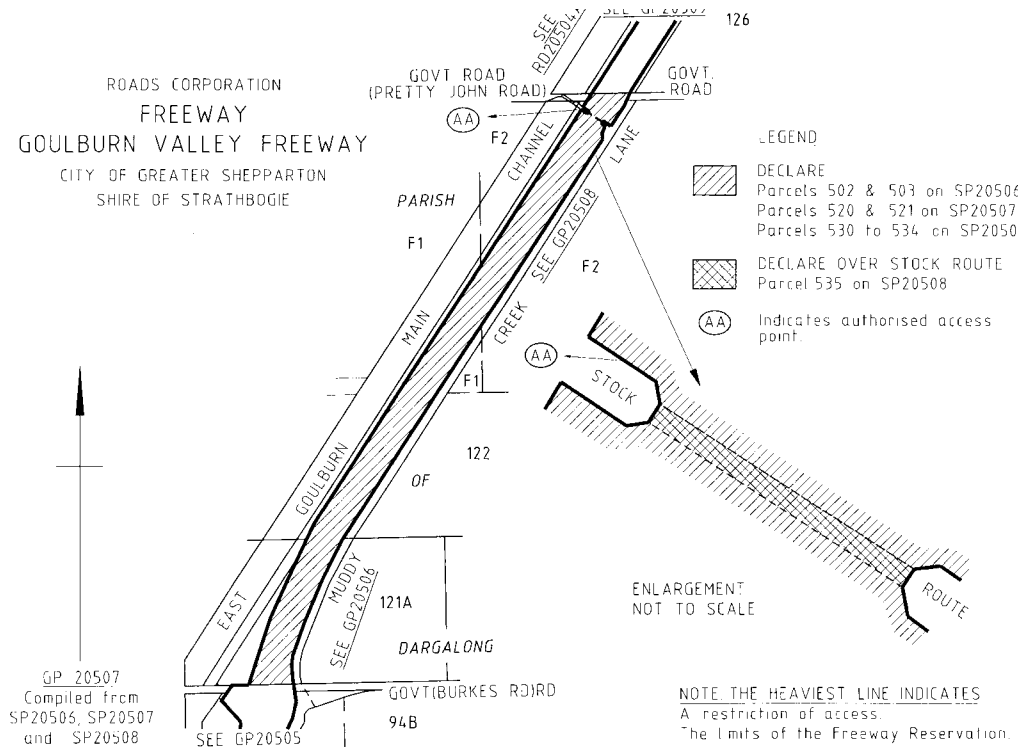


GP20505
 Compiled from
 SP20505 and SP20506

ROADS CORPORATION
FREEWAY
GOULBURN VALLEY FREEWAY
 CITY OF GREATER SHEPPARTON
 SHIRE OF STRATHBOGIE

LEGEND

-  DECLARE
 Parcels 502 & 503 on SP20506
 Parcels 520 & 521 on SP20507
 Parcels 530 to 534 on SP20508
-  DECLARE OVER STOCK ROUTE
 Parcel 535 on SP20508
-  Indicates authorised access point.






GP 20507
 Compiled from
 SP20505, SP20507
 and SP20508

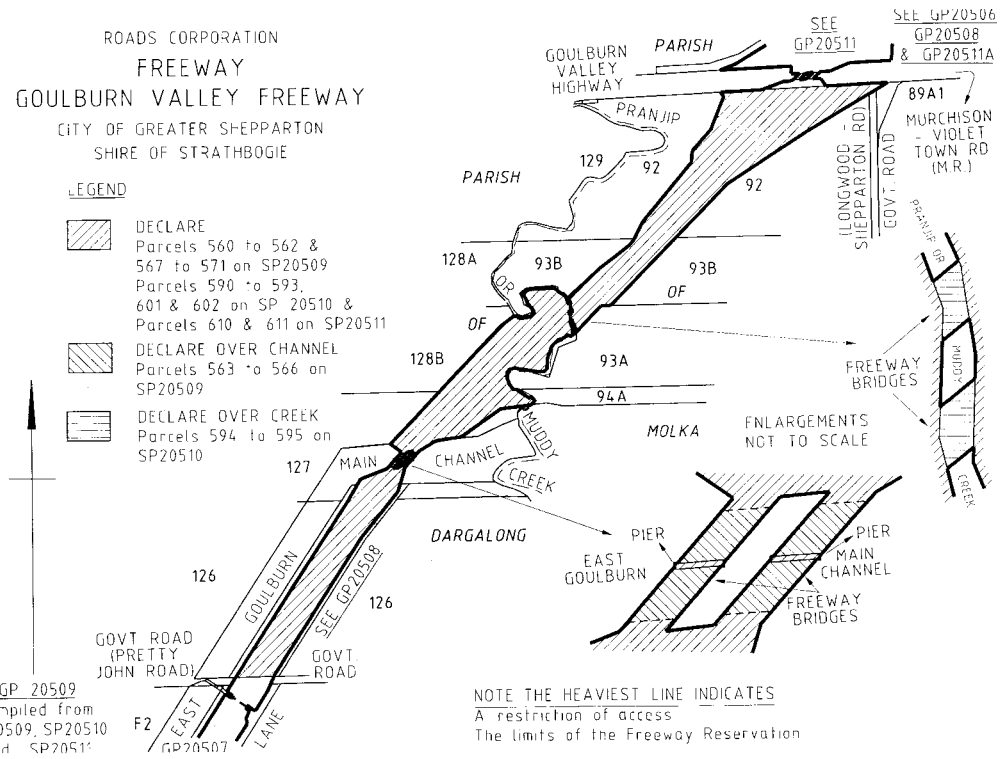
NOTE THE HEAVIEST LINE INDICATES
 A restriction of access.
 The limits of the Freeway Reservation.

ROADS CORPORATION
FREEWAY
GOULBURN VALLEY FREEWAY
 CITY OF GREATER SHEPPARTON
 SHIRE OF STRATHBOGIE

LEGEND




-  DECLARE
 Parcels 560 to 562 &
 567 to 571 on SP20509
 Parcels 590 to 593,
 601 & 602 on SP 20510 &
 Parcels 610 & 611 on SP20511
-  DECLARE OVER CHANNEL
 Parcels 563 to 566 on
 SP20509
-  DECLARE OVER CREEK
 Parcels 594 to 595 on
 SP20510

GP 20509
 Compiled from
 SP20509, SP20510
 and SP20511

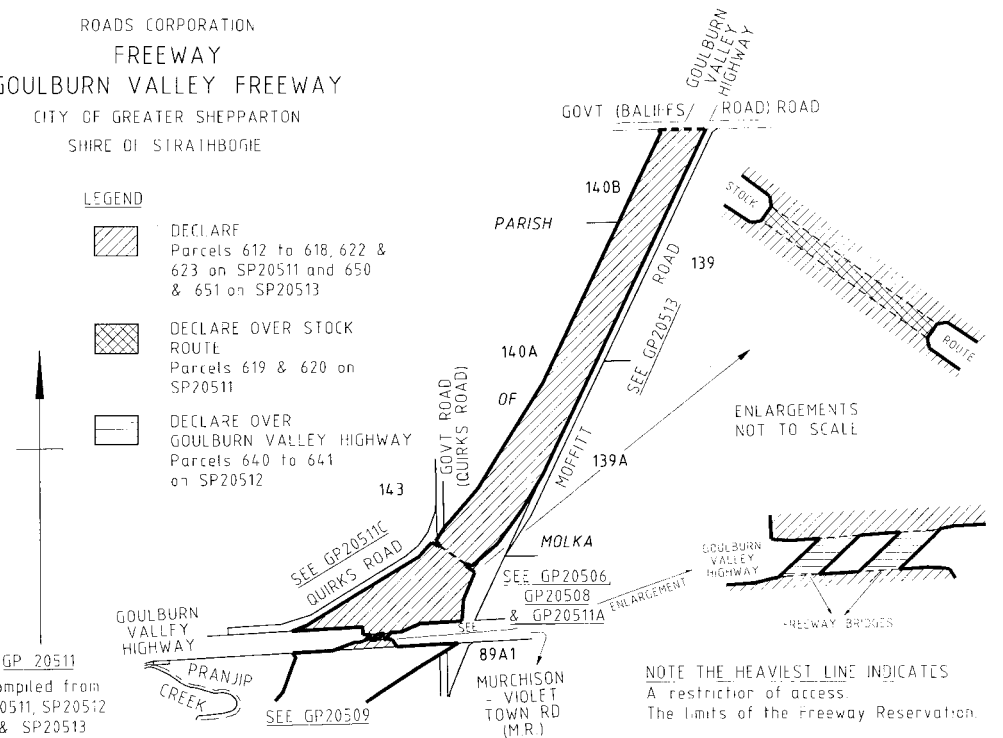


ROADS CORPORATION
FREEWAY
GOULBURN VALLEY FREEWAY
 CITY OF GREATER SHEPPARTON
 SHIRE OF STRATHBOGIE

LEGEND

-  DECLARE
 Parcels 612 to 618, 622 &
 623 on SP20511 and 650
 & 651 on SP20513
-  DECLARE OVER STOCK
 ROUTE
 Parcels 619 & 620 on
 SP20511
-  DECLARE OVER
 GOULBURN VALLEY HIGHWAY
 Parcels 640 to 641
 on SP20512

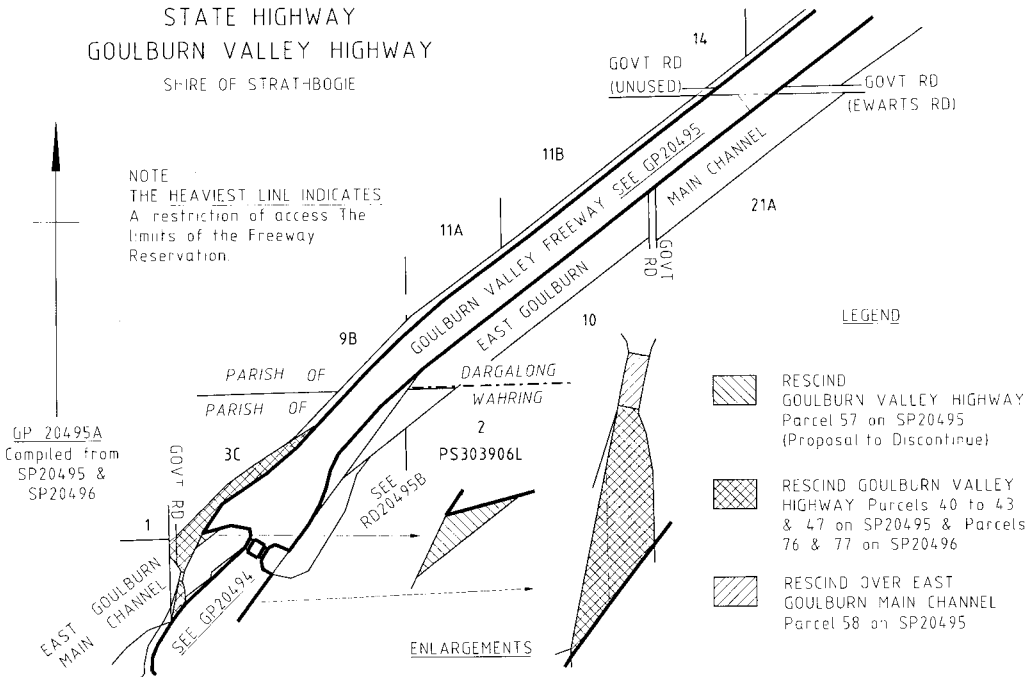
GP 20511
 Compiled from
 SP20511, SP20512
 & SP20513

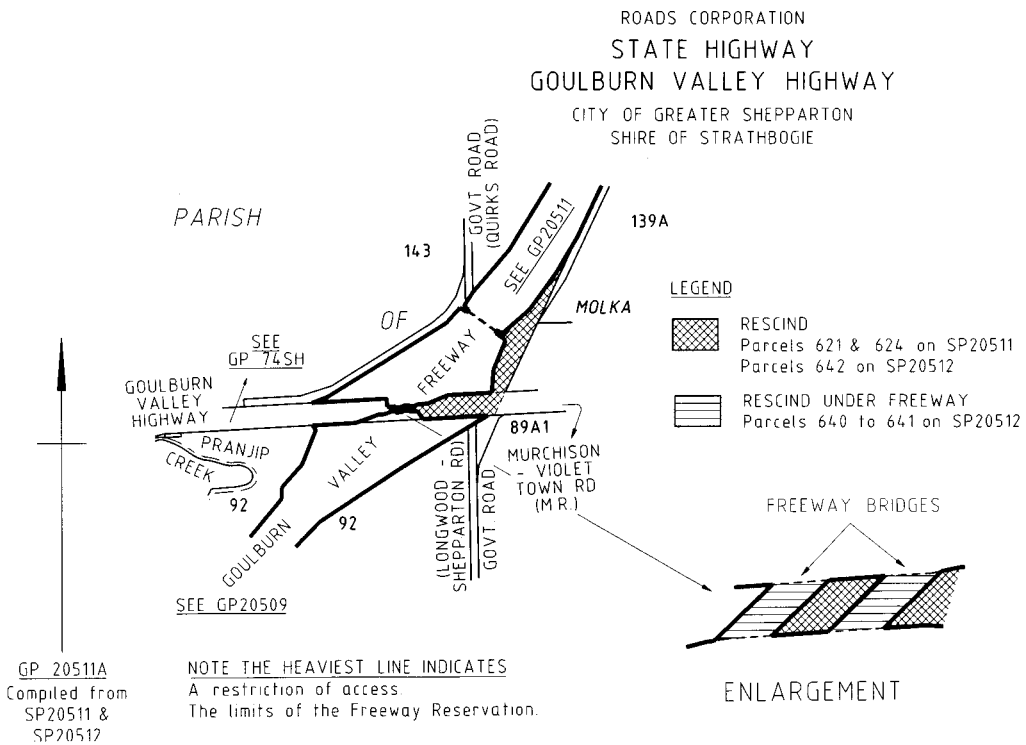
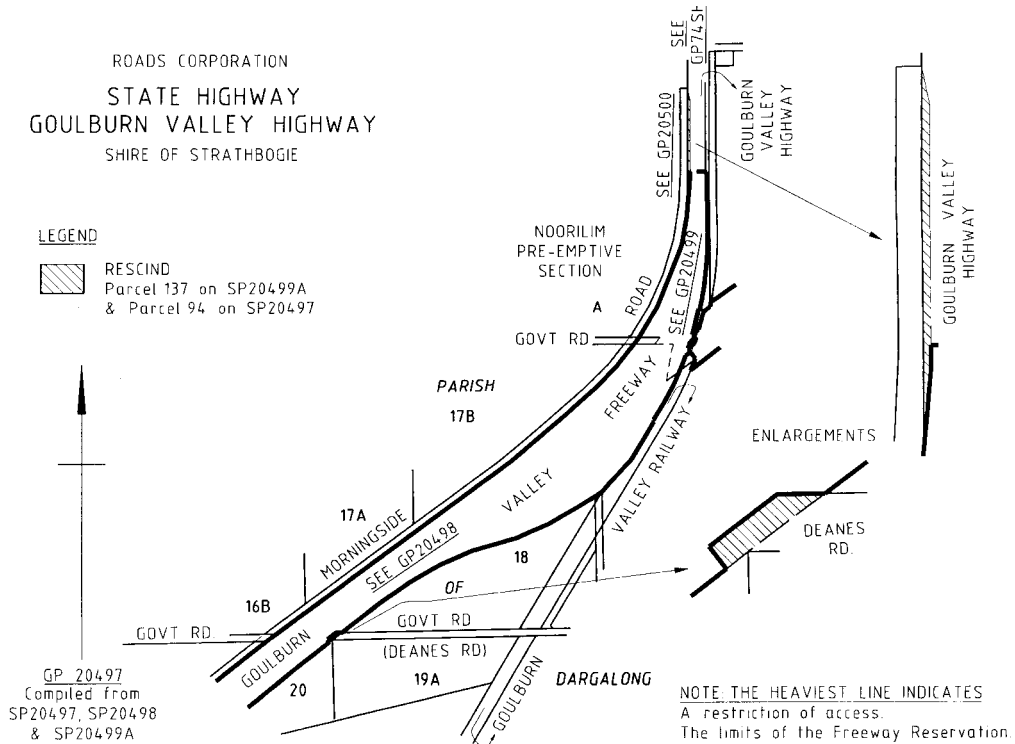


ROADS CORPORATION
STATE HIGHWAY
GOULBURN VALLEY HIGHWAY
CITY OF GREATER SHEPPARTON
SHIRE OF STRATHBOGIE

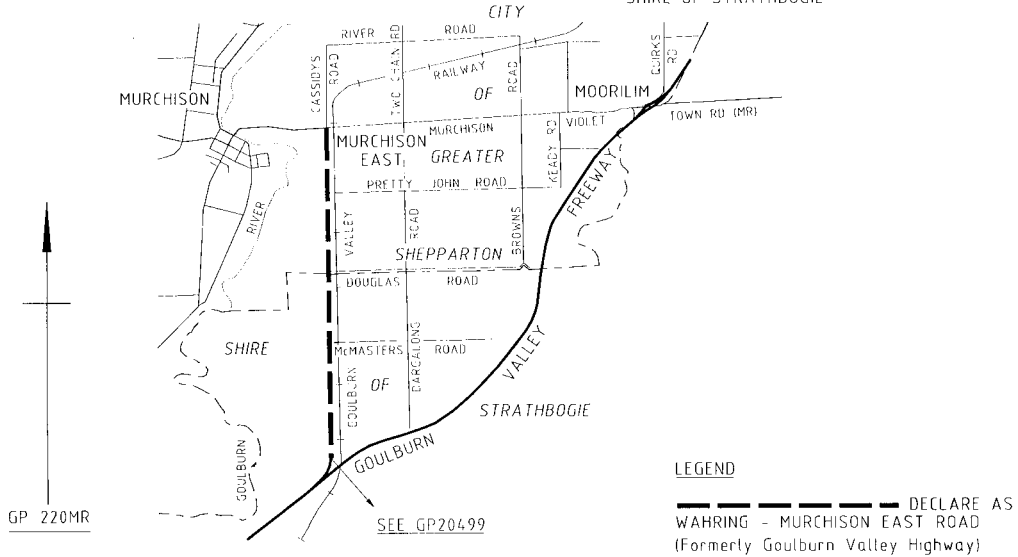


ROADS CORPORATION
STATE HIGHWAY
GOULBURN VALLEY HIGHWAY
SHIRE OF STRATHBOGIE

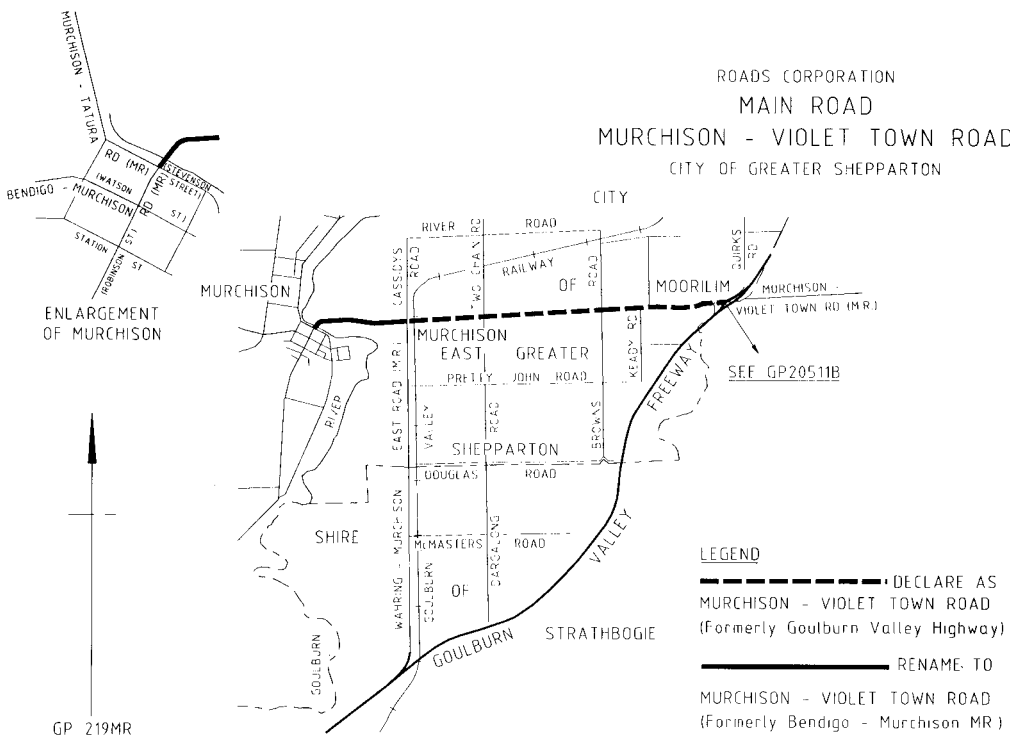






ROADS CORPORATION
 MAIN ROAD
 WAHRING-MURCHISON EAST ROAD
 CITY OF GREATER SHEPPARTON
 SHIRE OF STRATHBOGIE



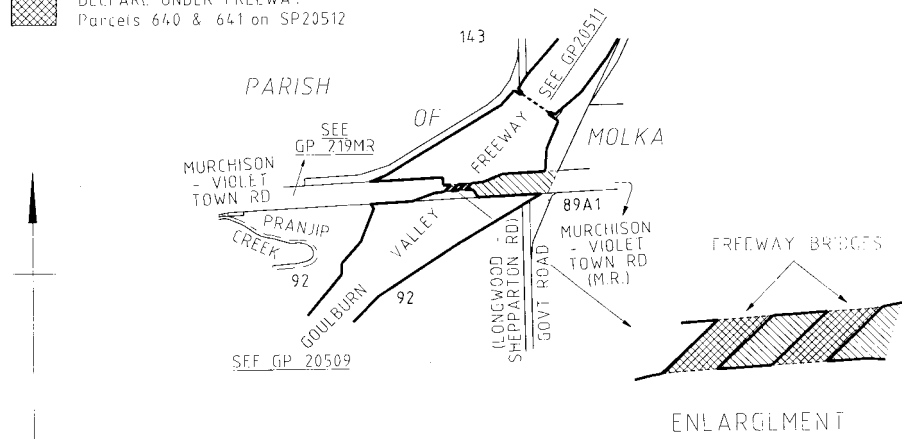
ROADS CORPORATION
 MAIN ROAD
 MURCHISON - VIOLET TOWN ROAD
 CITY OF GREATER SHEPPARTON



LEGEND

-  DECLARE
Parcel 624 on SP20511
Parcel 642 on SP20512
-  DECLARE UNDER FREEWAY
Parcels 640 & 641 on SP20512

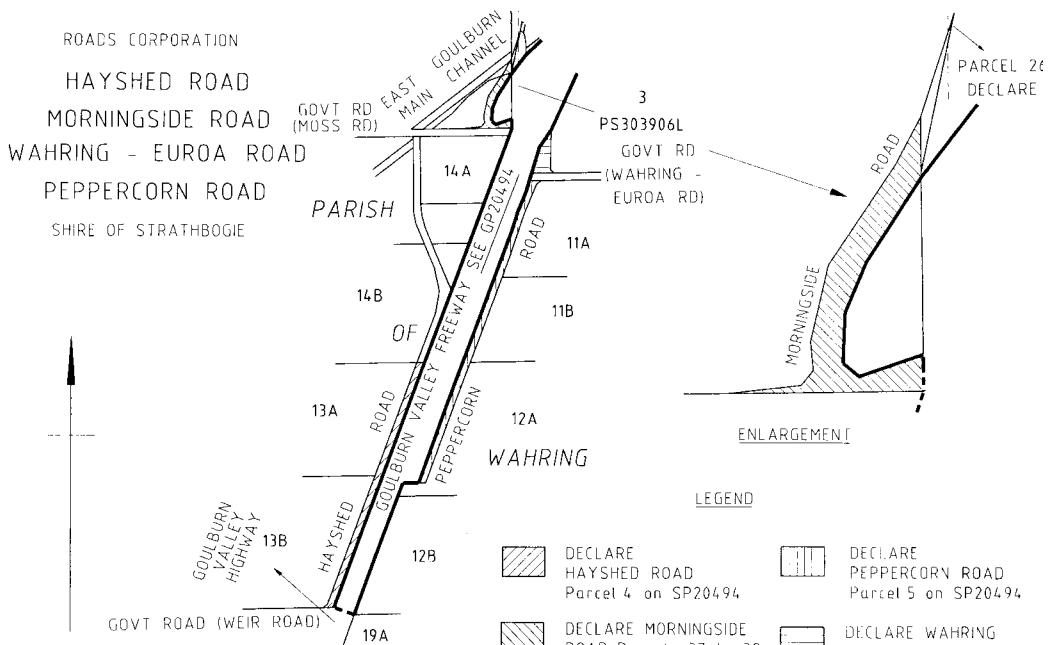
ROADS CORPORATION
MAIN ROAD
MURCHISON - VIOLET TOWN ROAD
CITY OF GREATER SHEPPARTON
SHIRE OF STRATHBOGIE



GP 20511B
Compiled from
SP20511 and
SP20512





NOTE THE HEAVIEST LINE INDICATES
A restriction of access.
The limits of the Freeway Reservation.

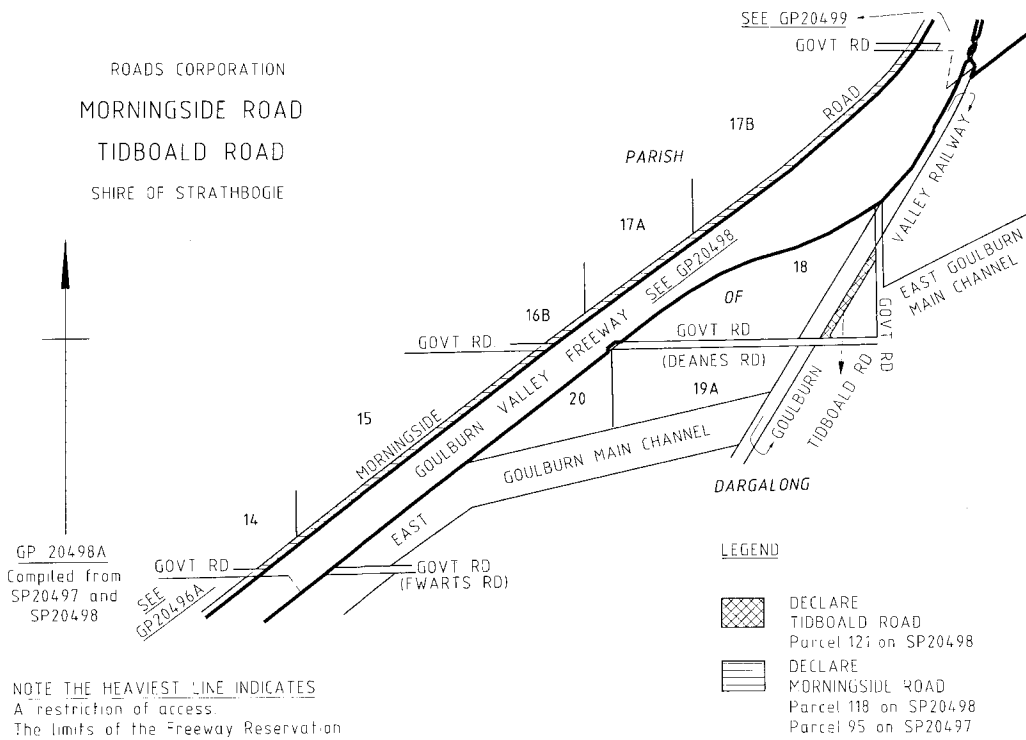
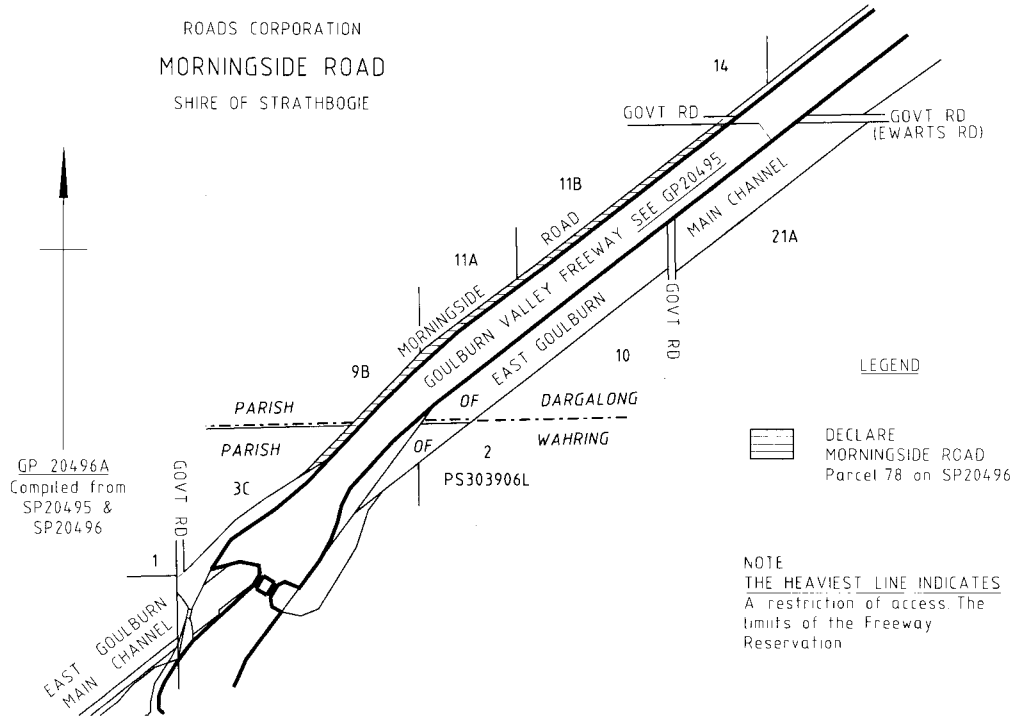
ROADS CORPORATION
HAYSHED ROAD
MORNINGSIDE ROAD
WAHRING - EUROA ROAD
PEPPERCORN ROAD
SHIRE OF STRATHBOGIE

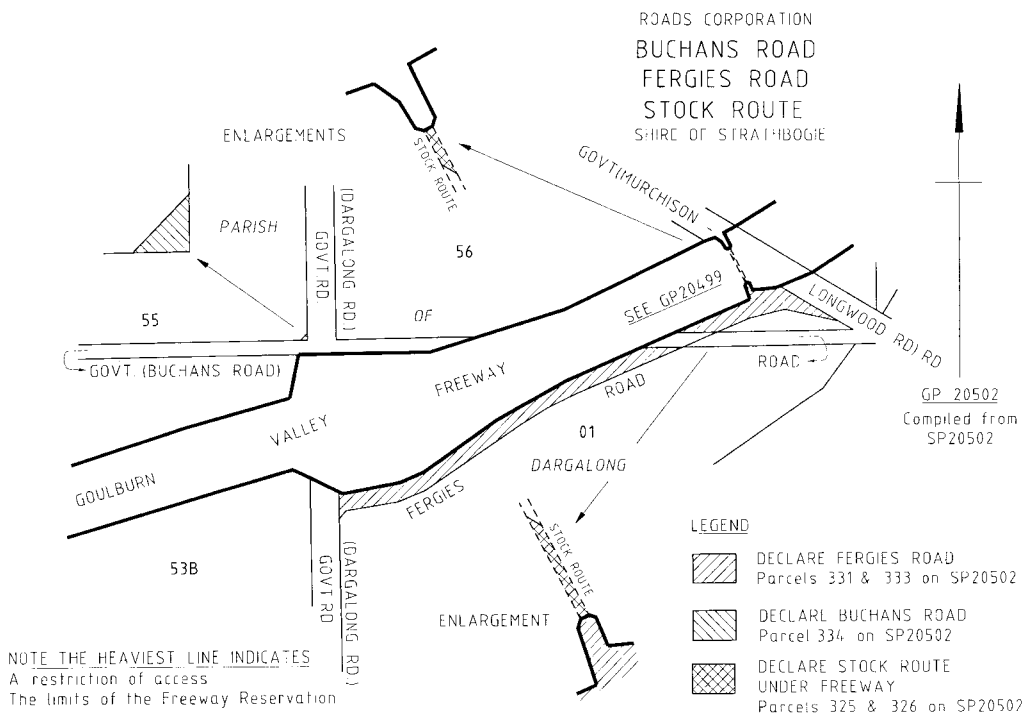
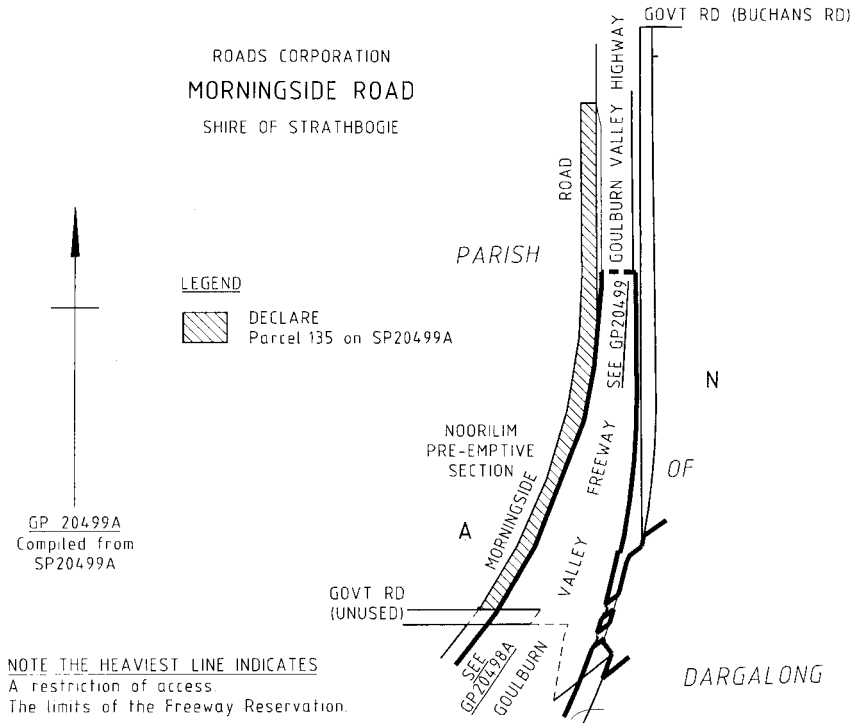


GP 20494A
Compiled from
SP20494 and
SP20495

NOTE THE HEAVIEST LINE INDICATES
A restriction of access.
The limits of the Freeway Reservation.

- LEGEND
-  DECLARE
HAYSHED ROAD
Parcel 4 on SP20494
 -  DECLARE MORNINGSIDE
ROAD Parcels 37 to 39
& 26 on SP20495
 -  DECLARE
PEPPERCORN ROAD
Parcel 5 on SP20494
 -  DECLARE WAHRING
- EUROA ROAD
Parcel 6 on SP20494






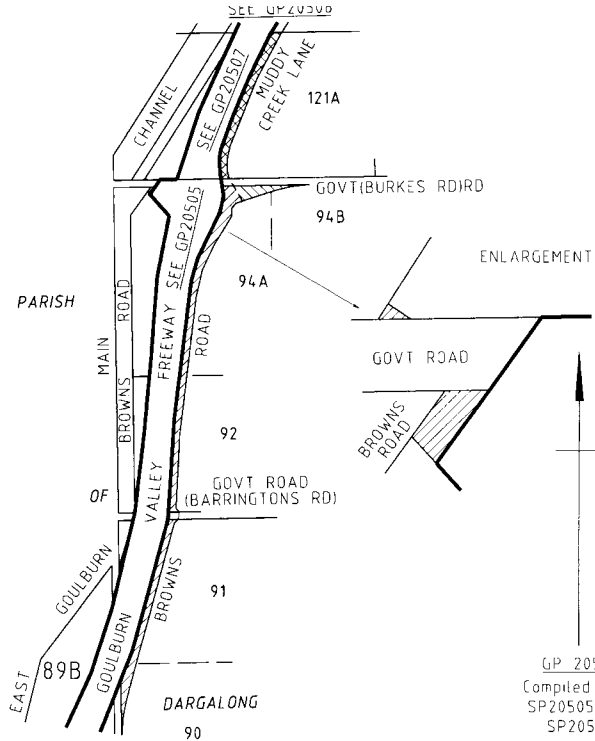


ROADS CORPORATION
 BURKES ROAD
 BROWNS ROAD
 MUDDY CREEK LANE
 SHIRE OF STRATHBOGIE
 CITY OF GREATER SHEPPARTON

NOTE THE HEAVIEST LINE INDICATES
 A restriction of access.
 The limits of the Freeway Reservation.

LEGEND






-  DECLARE
 BROWNS ROAD
 Parcel 456 on SP20505 &
 Parcel 504 to 506 on SP20506
-  DECLARE
 BURKES ROAD
 Parcel 507 on SP20506
-  DECLARE
 MUDDY CREEK LANE
 Parcel 509 on SP20506

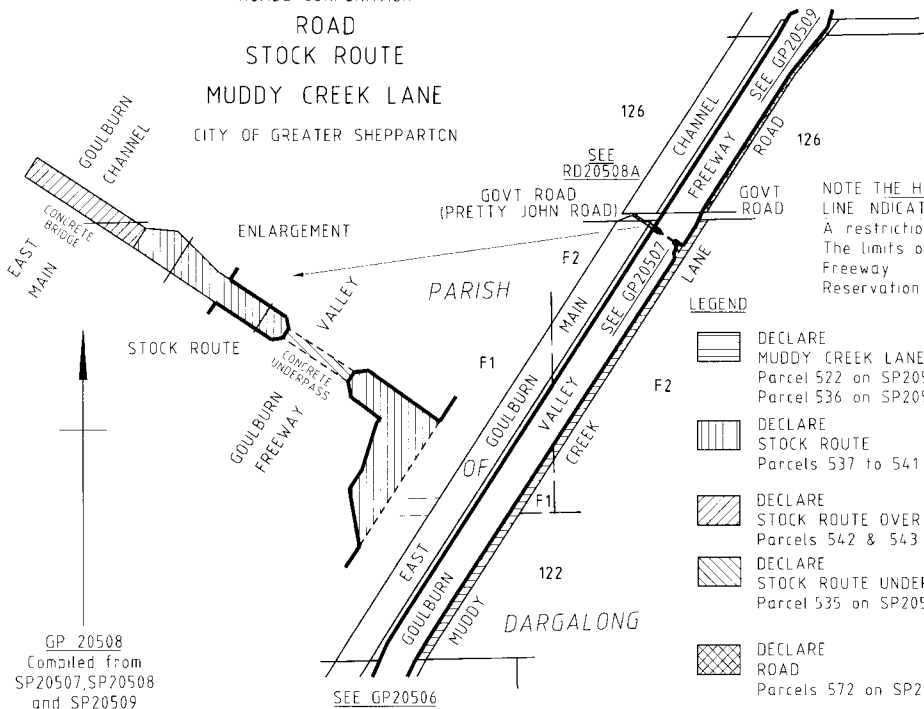


ROADS CORPORATION
 ROAD
 STOCK ROUTE
 MUDDY CREEK LANE
 CITY OF GREATER SHEPPARTON

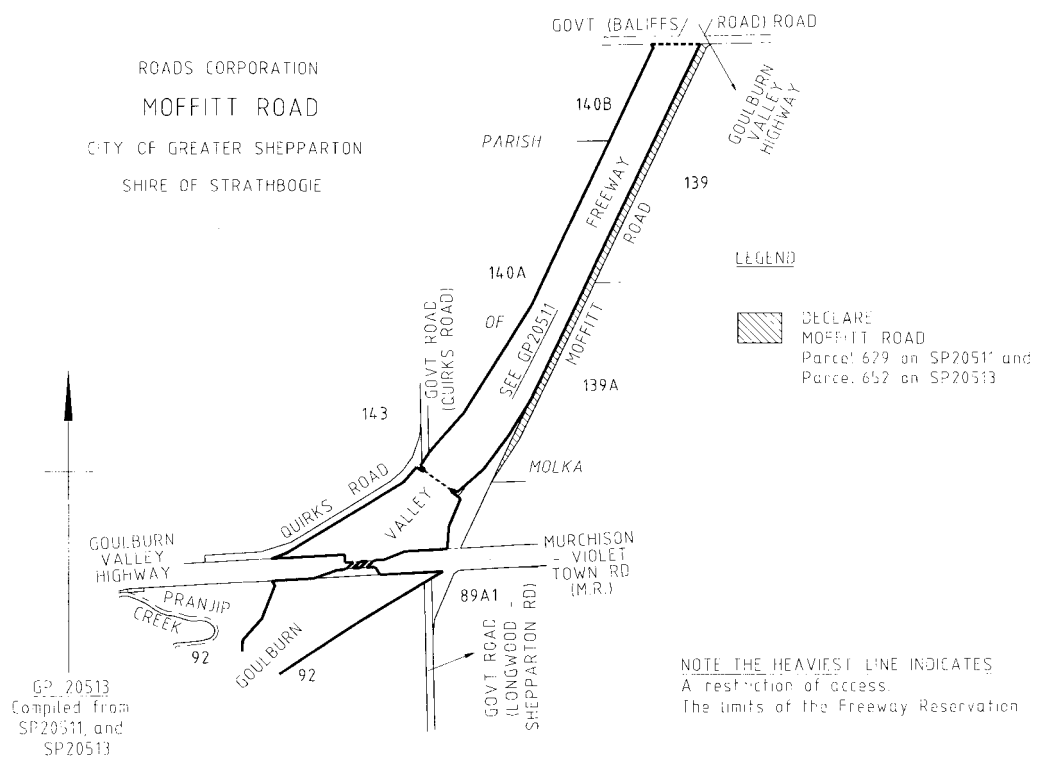
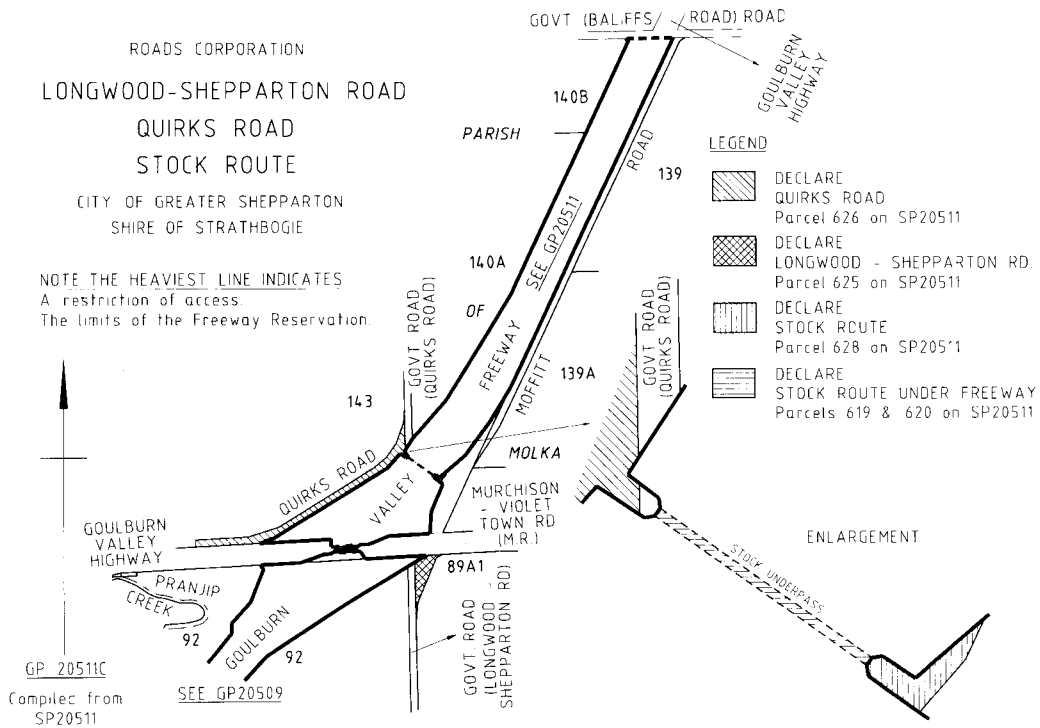
NOTE THE HEAVIEST LINE INDICATES
 A restriction of access.
 The limits of the
 Freeway
 Reservation

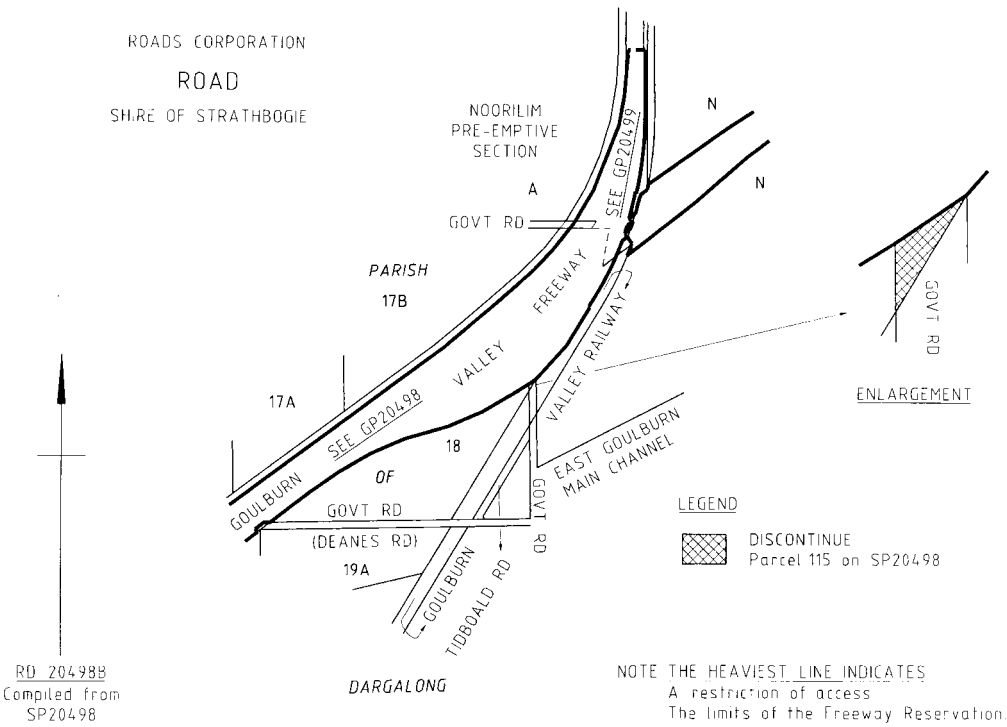
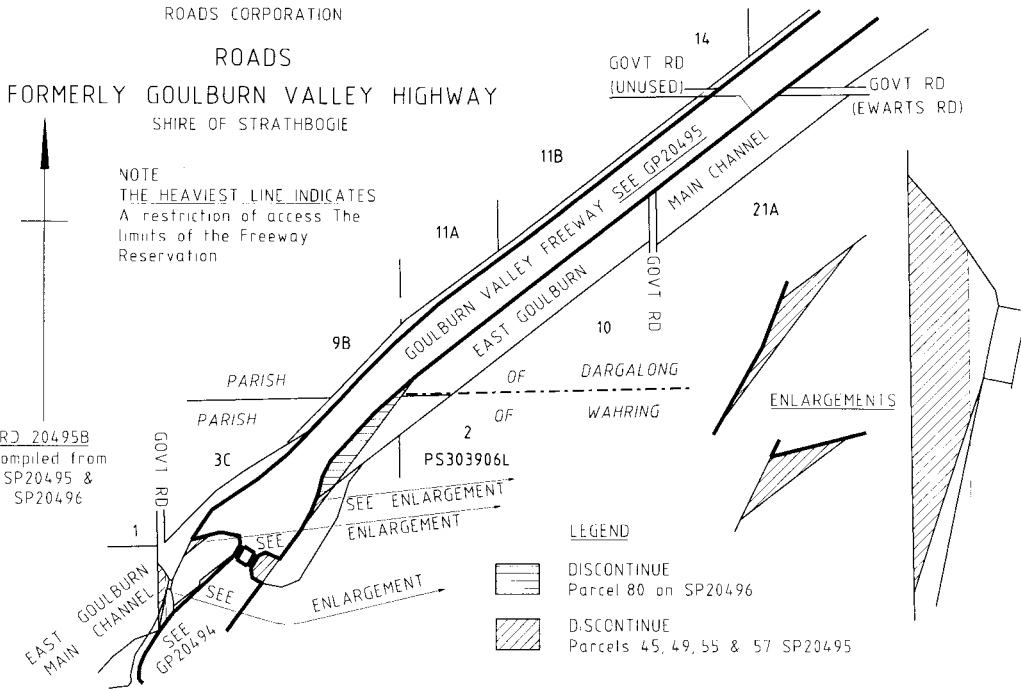
LEGEND

-  DECLARE
 MUDDY CREEK LANE
 Parcel 522 on SP20507
 Parcel 536 on SP20508
-  DECLARE
 STOCK ROUTE
 Parcels 537 to 541 on SP20508
-  DECLARE
 STOCK ROUTE OVER CHANNEL
 Parcels 542 & 543 on SP20508
-  DECLARE
 STOCK ROUTE UNDER FREEWAY
 Parcel 535 on SP20508
-  DECLARE
 ROAD
 Parcels 572 on SP20509

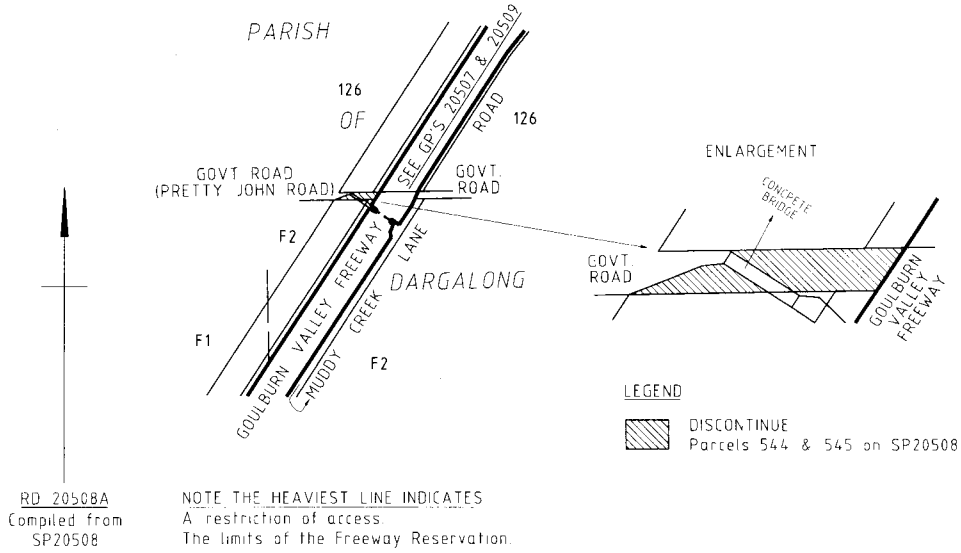


GP 20508
 Compiled from
 SP20507, SP20508
 and SP20509

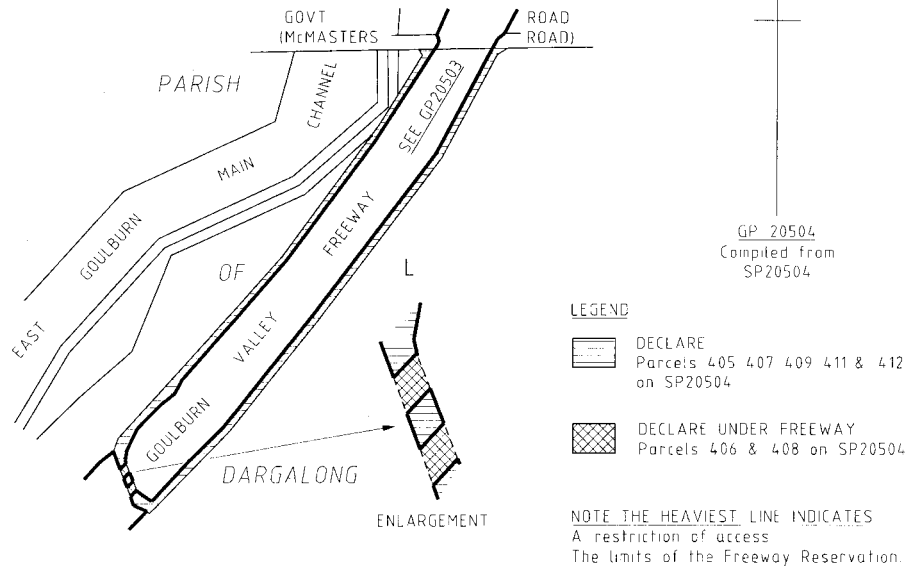




ROADS CORPORATION
ROAD
CITY OF GREATER SHEPPARTON



ROADS CORPORATION
STOCK ROUTE
SHIRE OF STRATHBOGIE



Dated 26 June 2004

DAVID ANDERSON
Chief Executive
Roads Corporation

Transport Act 1983**ROAD DECLARATIONS, DEDICATIONS AND
DISCONTINUANCE OF ROADS OR PARTS OF ROADS****ROAD DECLARATIONS, DEDICATIONS AND DESIGNATIONS –**

The Roads Corporation pursuant to the **Transport Act 1983**, upon publication of this notice declares, varies or rescinds the declaration of the roads or parts of the roads, as described in Schedule A and on the plans attached, and further declares that the roads or parts of the roads which are declared by this notice are fit to be used as a public highway and are now absolutely dedicated to the public for use as a public highway within the meaning of any law now or hereafter in force.

DISCONTINUANCE OF ROADS OR PARTS OF ROADS –

The Roads Corporation, in pursuance of the powers conferred by Clause 2, Schedule 4 of the **Transport Act 1983**, hereby approves the discontinuance of the roads or parts of the roads as described in Schedule B and on the plans attached and approves the sale of the surplus land as provided in Section 47 of the **Transport Act 1983** and as delegated by the Minister of Transport under Section 32 of the said Act.

SCHEDULE A**STATE HIGHWAY**

- a) Those parts of Bellarine Highway identified by hatching on the plans numbered GP 17184, GP 13215, GP 13216 are declared as described in the legend on the said plans.
- b) That part of Surfcoast Highway identified by hatching on the plan numbered GP 19765 is declared as described in the legend on the said plan.
- c) Those parts of Princes Highway identified by hatching on the plans numbered GP 19282, GP 19476, GP 19477, GP 19620 are declared as described in the legend on the said plans.
- d) Those parts of Henty Highway identified by hatching on the plans numbered GP 16665 and GP 16666 are declared as described in the legend on the said plans.
- e) Those parts of Hopkins Highway identified by hatching on the plans numbered GP 18861, GP 18862 and GP 18863B are declared or rescinded as described in the legend on the said plans.
- f) That part of Hamilton Highway identified by hatching on the plan numbered GP 16765 is declared as described in the legend on the said plan.

MAIN ROAD

- g) That part of Dartmoor-Hamilton Road identified by hatching on the plan numbered GP 16432 is declared as described in the legend on the said plan.
- h) That part of Warrnambool-Caramut Road identified by hatching on the plan numbered GP 18310 is declared as described in the legend on the said plan.
- i) That part of Newton-Whittington Road identified by hatching on the plan numbered GP 18747 is declared as described in the legend on the said plan.
- j) That part of Woolsthorpe-Heywood Road identified by hatching on the plan numbered GP 19126 is declared as described in the legend on the said plans.
- k) That part of Terang-Mortlake Road identified by hatching on the plan numbered GP 19247 is declared as described in the legend on the said plans.
- l) Those parts of Cobden-Warrnambool Road identified by hatching on the plan numbered GP 19354 are declared as described in the legend on the said plans.
- m) That part of Cobden-Terang Road identified by hatching on the plan numbered GP 19594 is declared as described in the legend on the said plan.
- n) Those parts of Drysdale-Ocean Grove Road identified by hatching on the plan numbered GP 18552 are declared as described in the legend on the said plan.

TOURISTS' ROAD

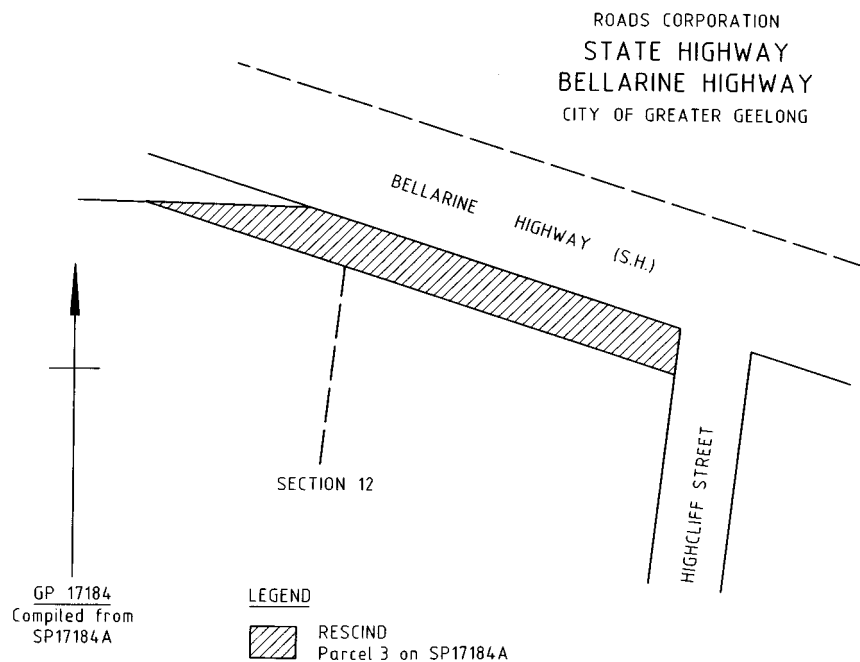
- o) Those parts of Steiglitz Road identified by hatching on the plans numbered GP 19018 and GP 19695 are declared as described in the legend on the said plans.
- p) Those parts of Great Ocean Road identified by hatching on the plans numbered GP 19114, GP 19114A, GP 19115, GP 19628 are rescinded or declared as described in the legend on the said plans.

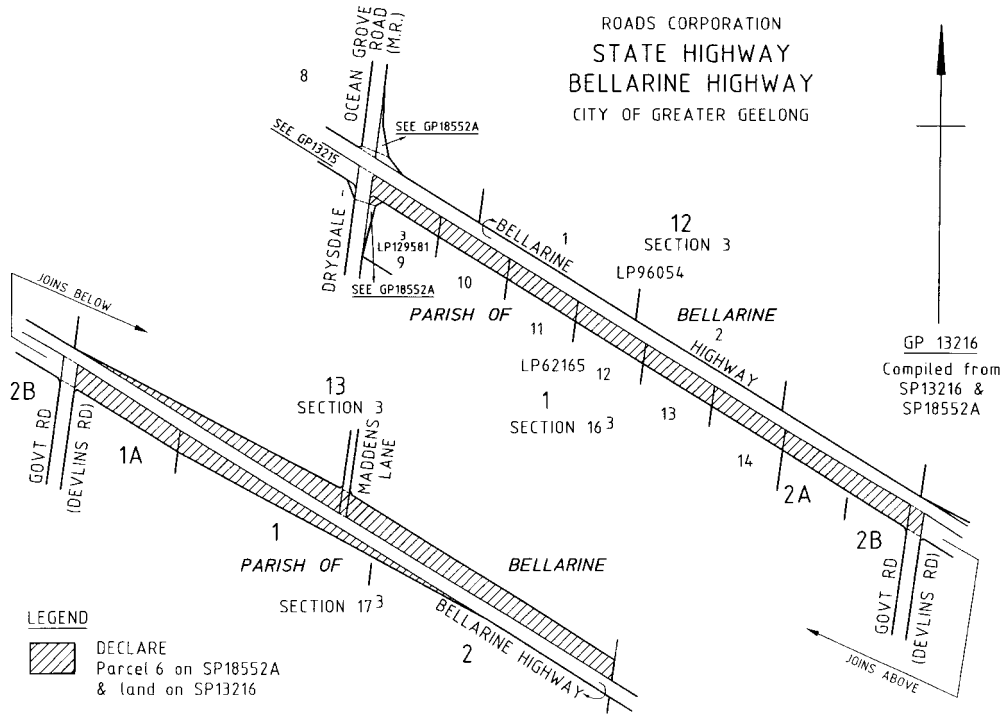
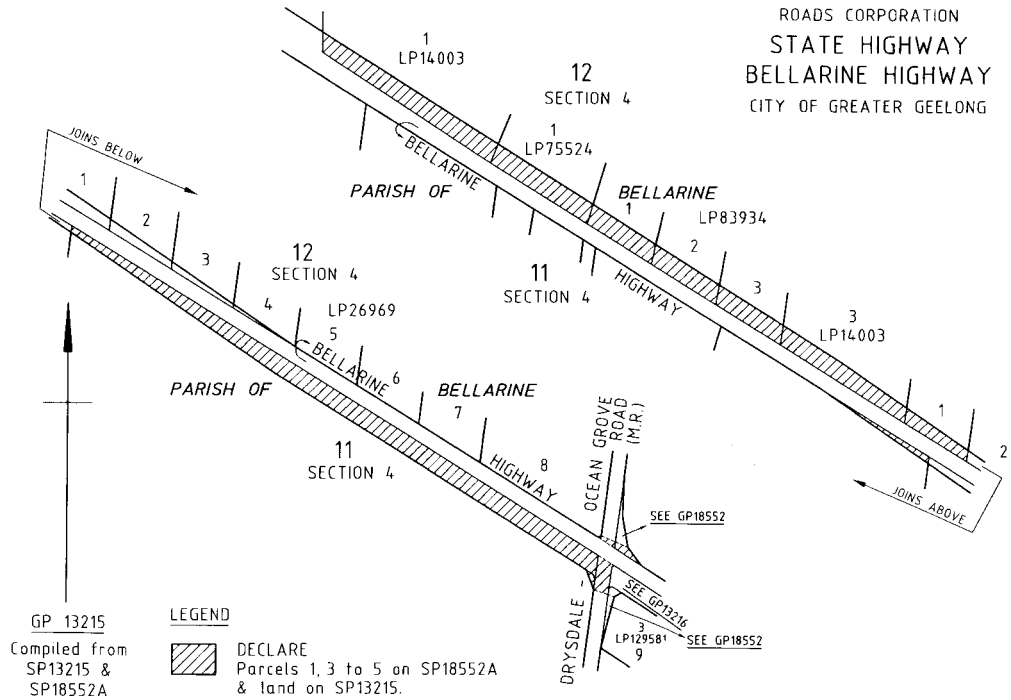
ROAD

- q) That part of Rossack Road identified by hatching on the plan numbered GP 18856 is declared as described in the legend on the said plan.
- r) That part of Grassmere Road identified by hatching on the plan numbered GP 18863A is declared as described in the legend on the said plan.
- s) That part of Banks Road identified by hatching on the plan numbered GP 19696 is declared as described in the legend on the said plan.
- t) Those parts of Park Road identified by hatching on the plan numbered GP 19569 are declared as described in the legend on the said plan.
- u) That part of Cemetery Road identified by hatching on the plan numbered GP 19569 is declared as described in the legend on the said plan.
- v) That part of Hawks Nest Road identified by hatching on the plan numbered GP 17155 is declared as described in the legend on the said plan.

SCHEDULE B


- a) That part of Great Ocean Road identified by hatching on the plan numbered GP 19628 is discontinued as described in the legend on the said plan.
- b) That part of Hawks Nest Road identified by hatching on the plan numbered GP 17155 is discontinued as described in the legend on the said plan.

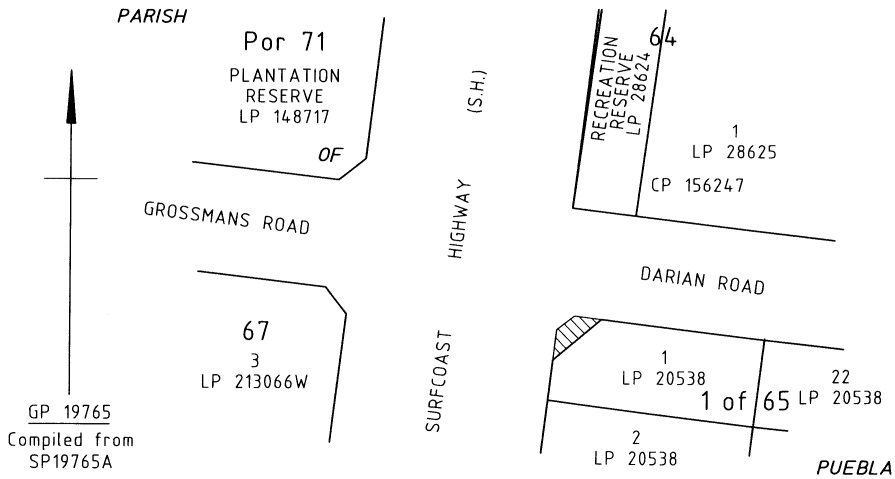




ROADS CORPORATION
STATE HIGHWAY
SURFCOAST HIGHWAY
SURF COAST SHIRE


LEGEND

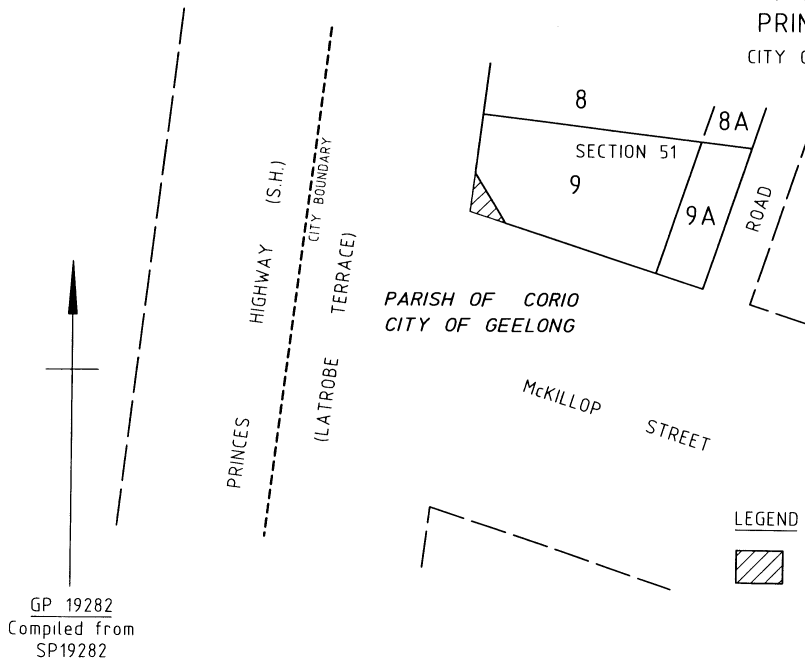
 DECLARE
Parcel 2 on SP19765A

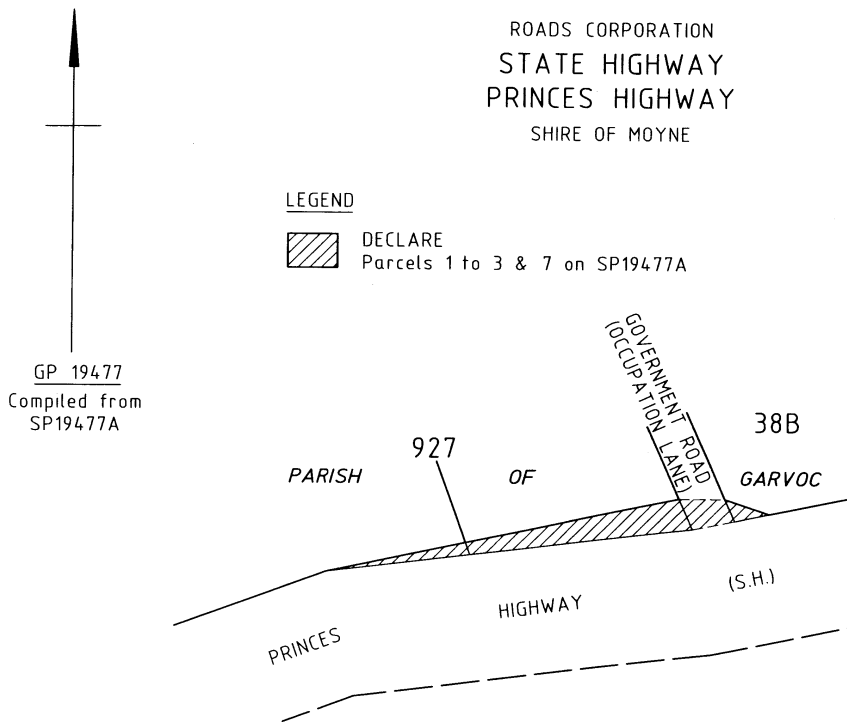
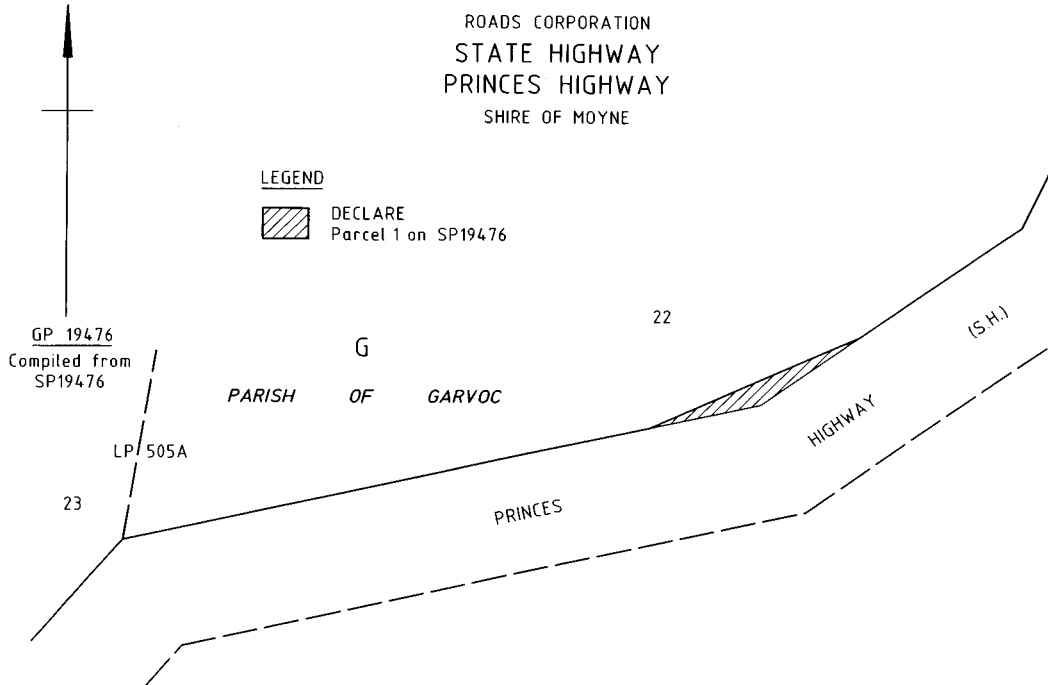


ROADS CORPORATION
STATE HIGHWAY
PRINCES HIGHWAY
CITY OF GREATER GEELONG

LEGEND


 DECLARE
Parcel 1 on SP19282

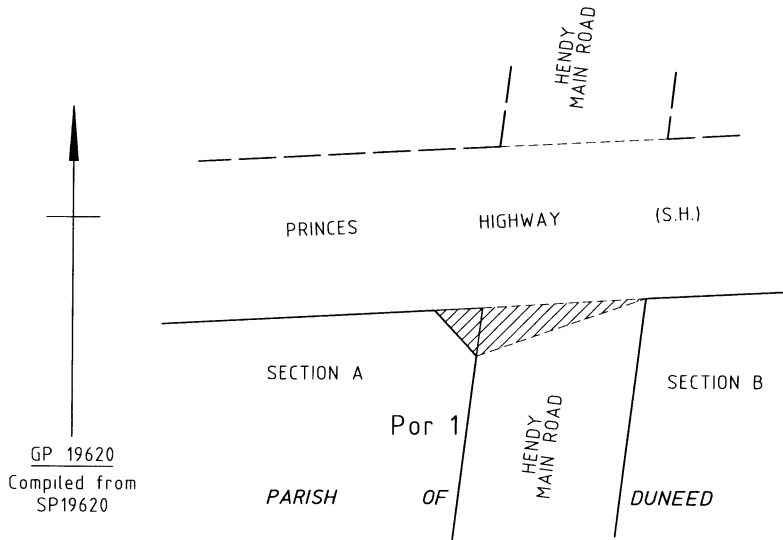




ROADS CORPORATION
STATE HIGHWAY
PRINCES HIGHWAY
SURF COAST SHIRE

LEGEND

 DECLARE
Parcels 1 & 3 on SP19620

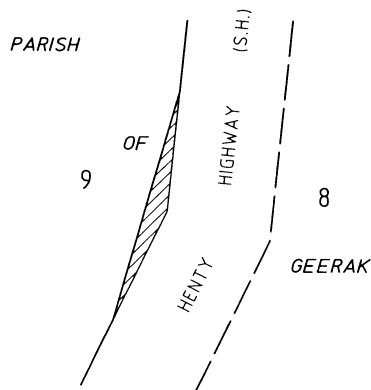


GOVERNMENT ROAD
(FALLONS ROAD)

ROADS CORPORATION
STATE HIGHWAY
HENTY HIGHWAY
SHIRE OF SOUTHERN GAMPIANS

LEGEND


 DECLARE
Parcel 1 on SP16665


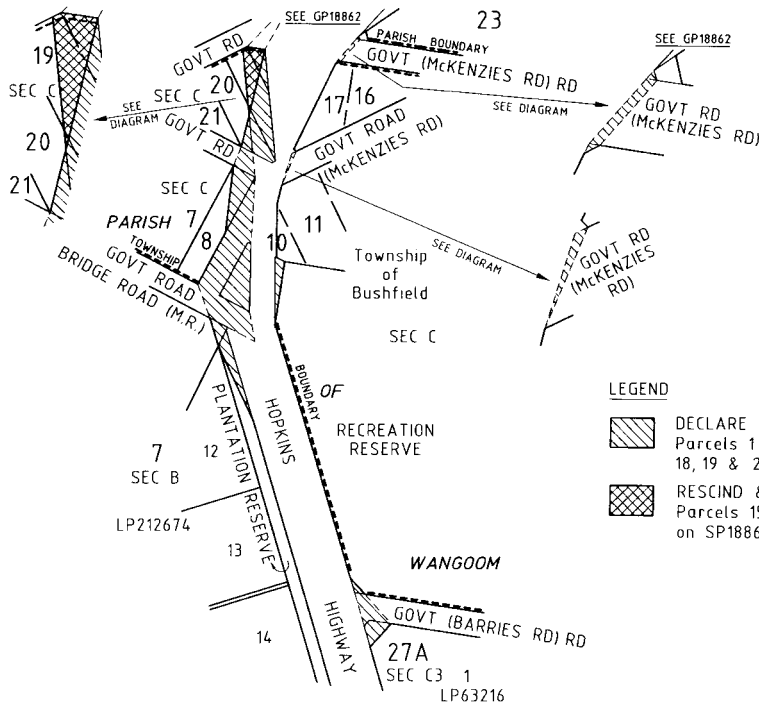

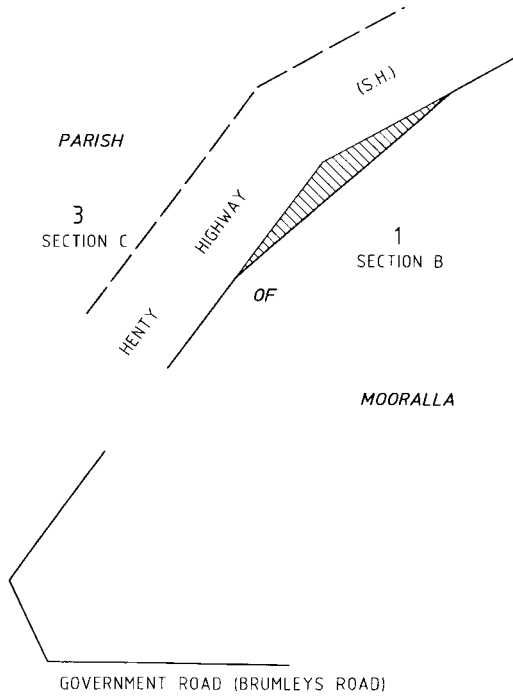


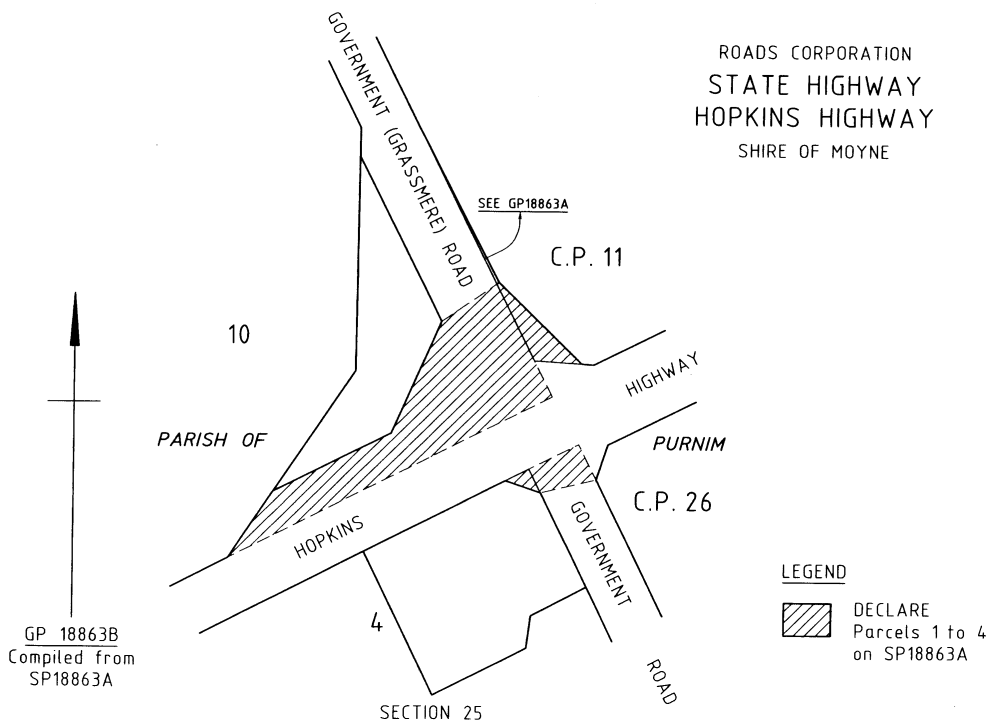
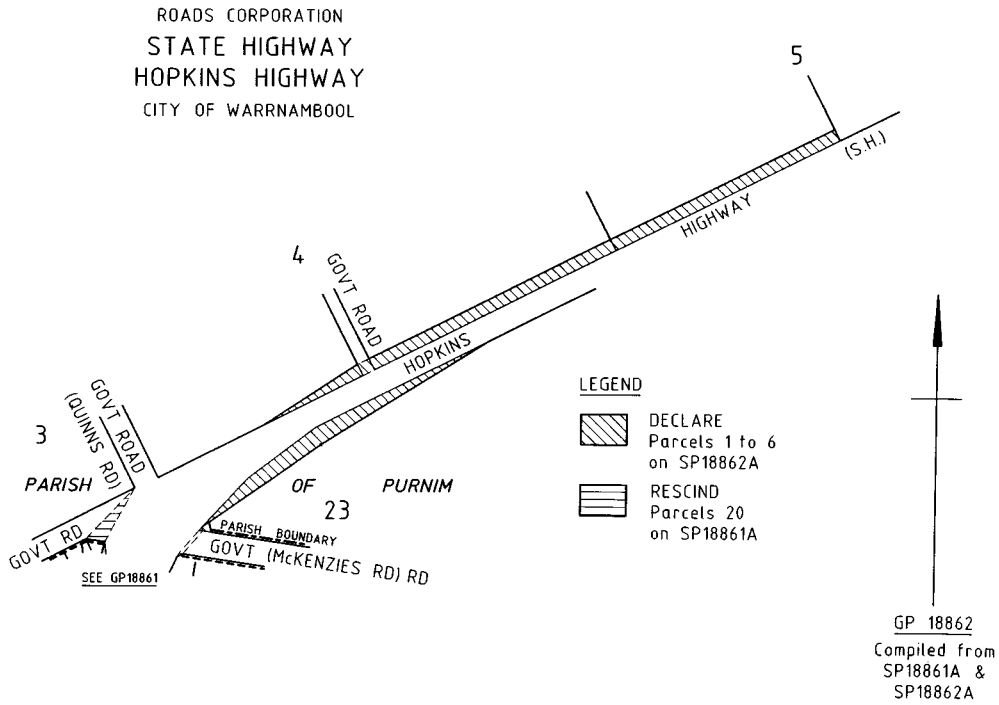
GP 16665
Compiled from
SP16665

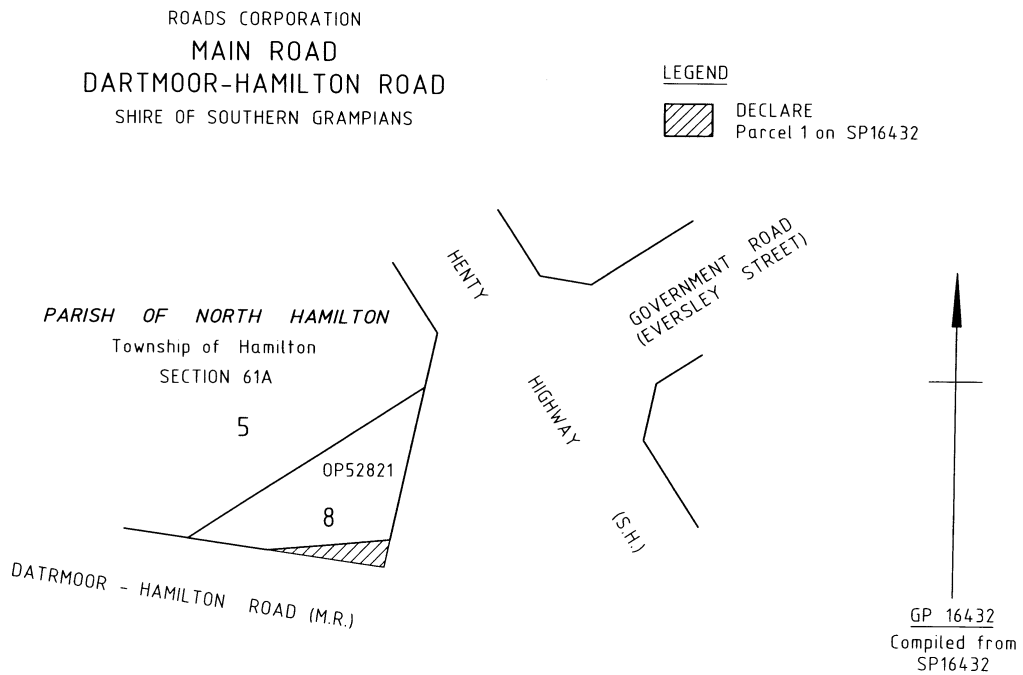
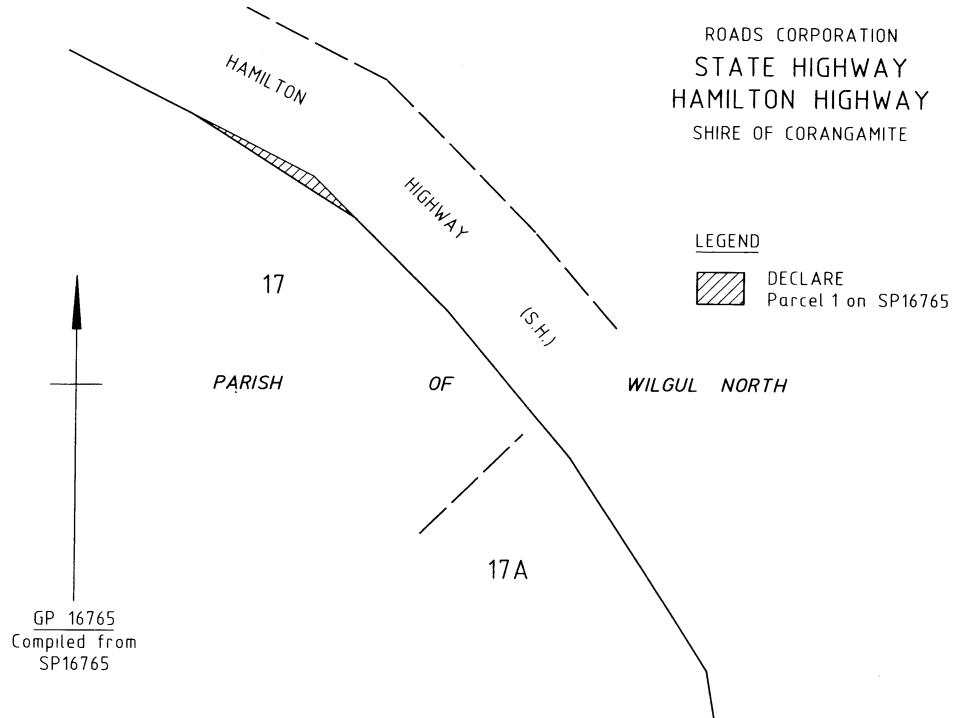
ROADS CORPORATION
STATE HIGHWAY
HENTY HIGHWAY
SHIRE OF SOUTHERN GRAMPIANS

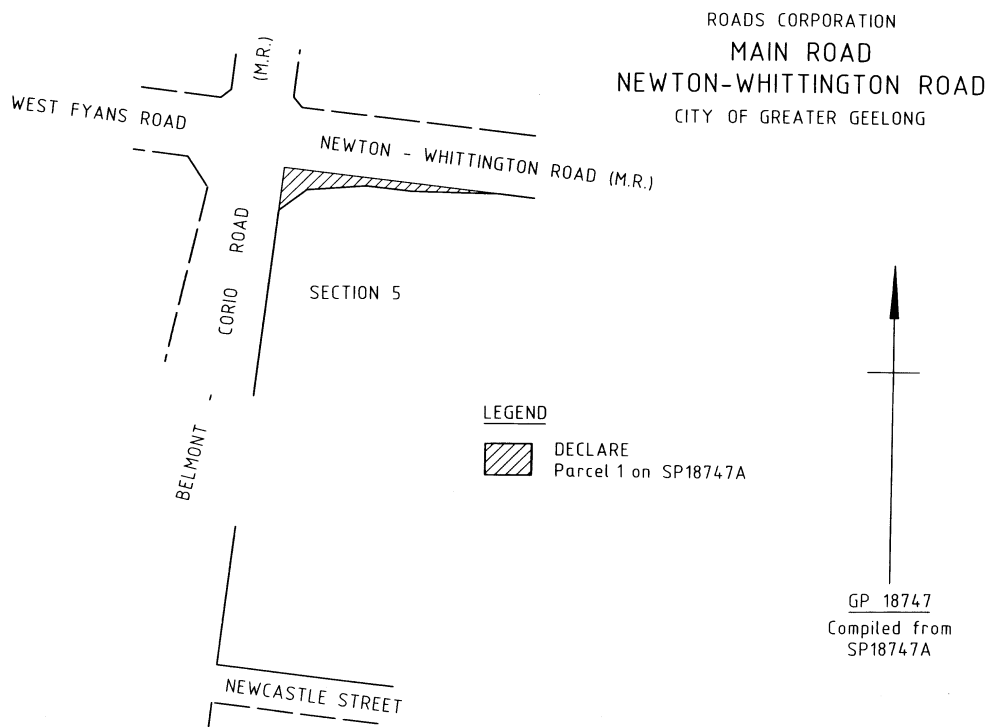
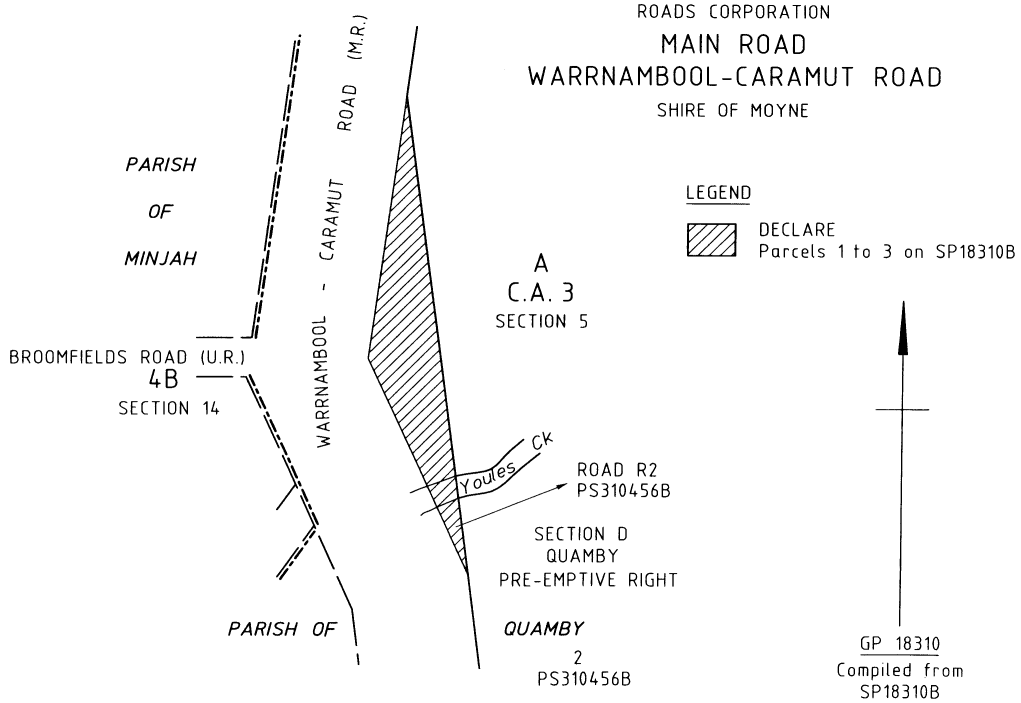
LEGEND

 DECLARE
Parcel 1 on SP16666





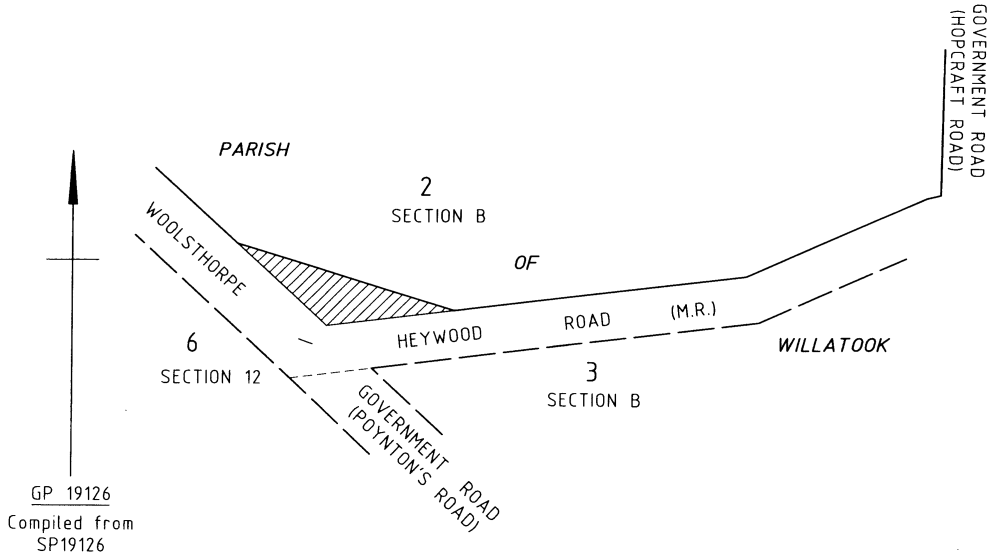




ROADS CORPORATION
MAIN ROAD
WOOLSTHORPE-HEYWOOD ROAD
SHIRE OF MOYNE


LEGEND

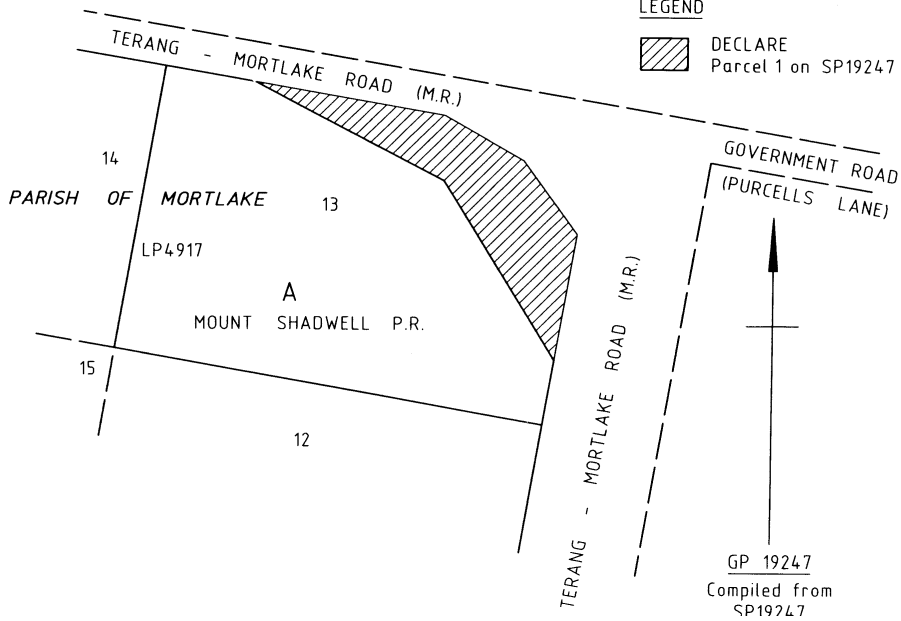
 DECLARE
Parcel 1 on SP19126



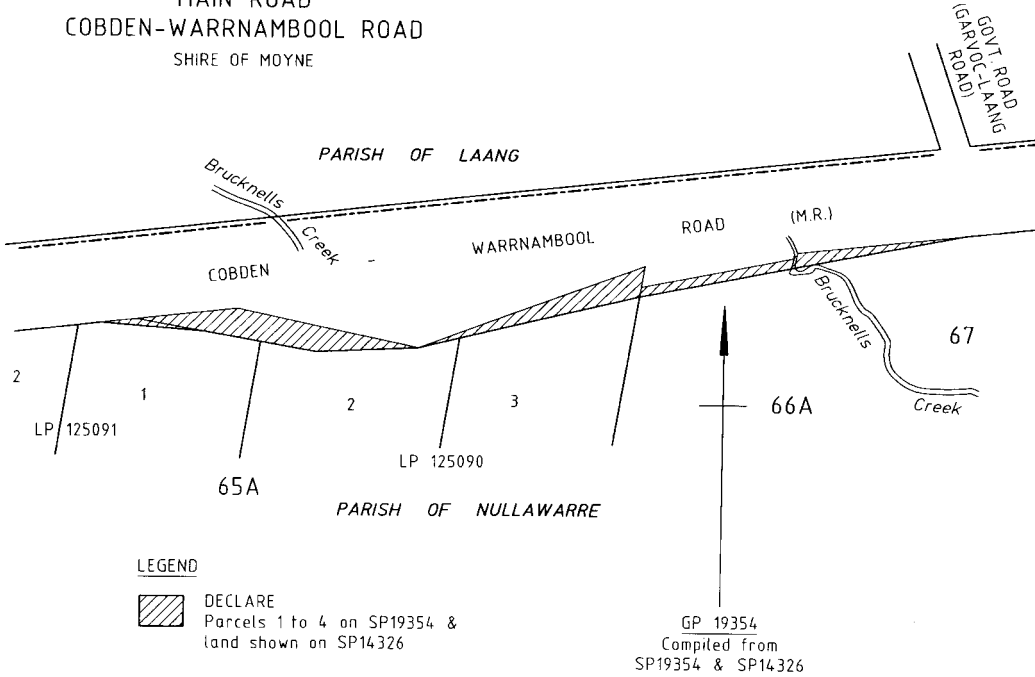
ROADS CORPORATION
MAIN ROAD
TERANG-MORTLAKE ROAD
SHIRE OF MOYNE

LEGEND

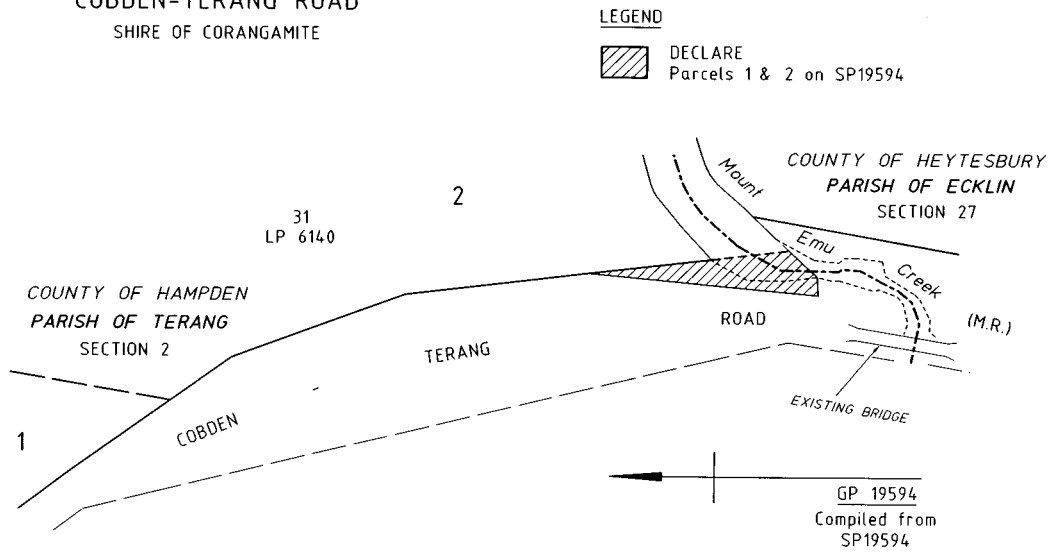
 DECLARE
Parcel 1 on SP19247



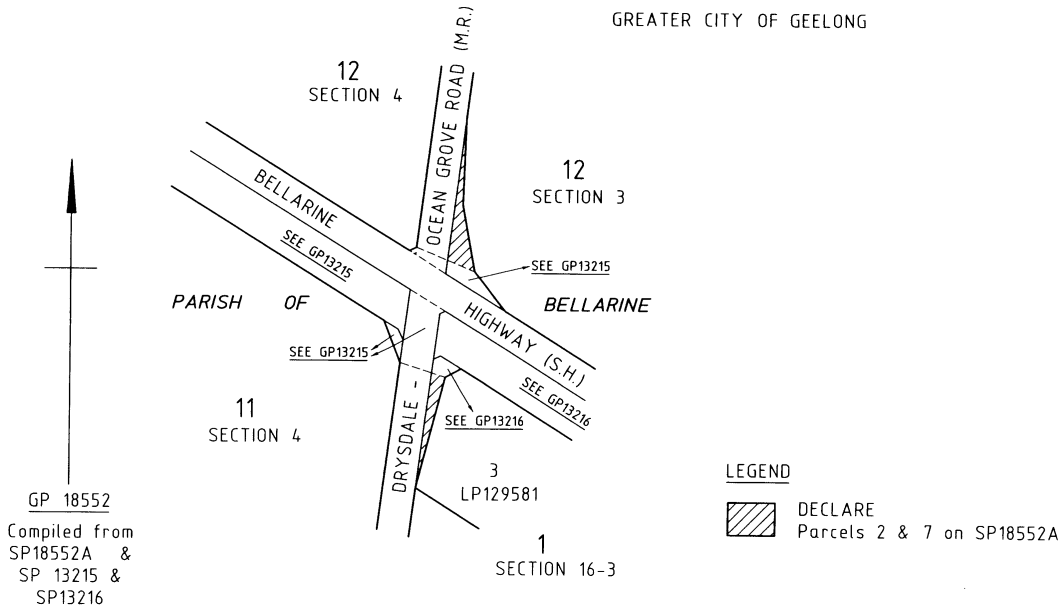
ROADS CORPORATION
MAIN ROAD
COBDEN-WARRNAMBOOL ROAD
SHIRE OF MOYNE



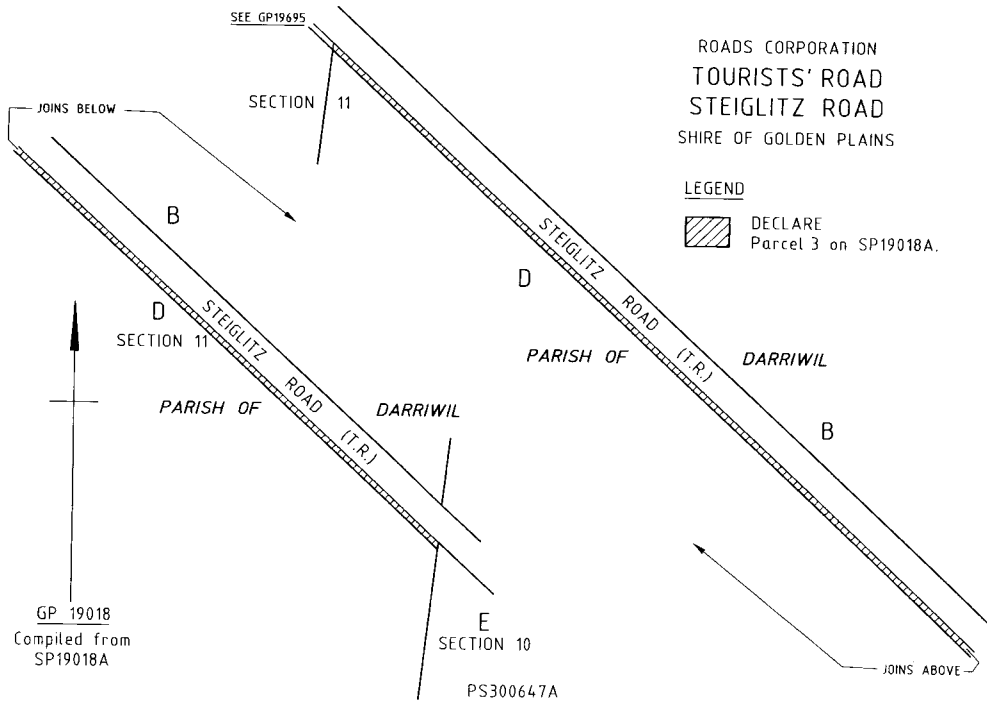
ROADS CORPORATION
MAIN ROAD
COBDEN-TERANG ROAD
SHIRE OF CORANGAMITE

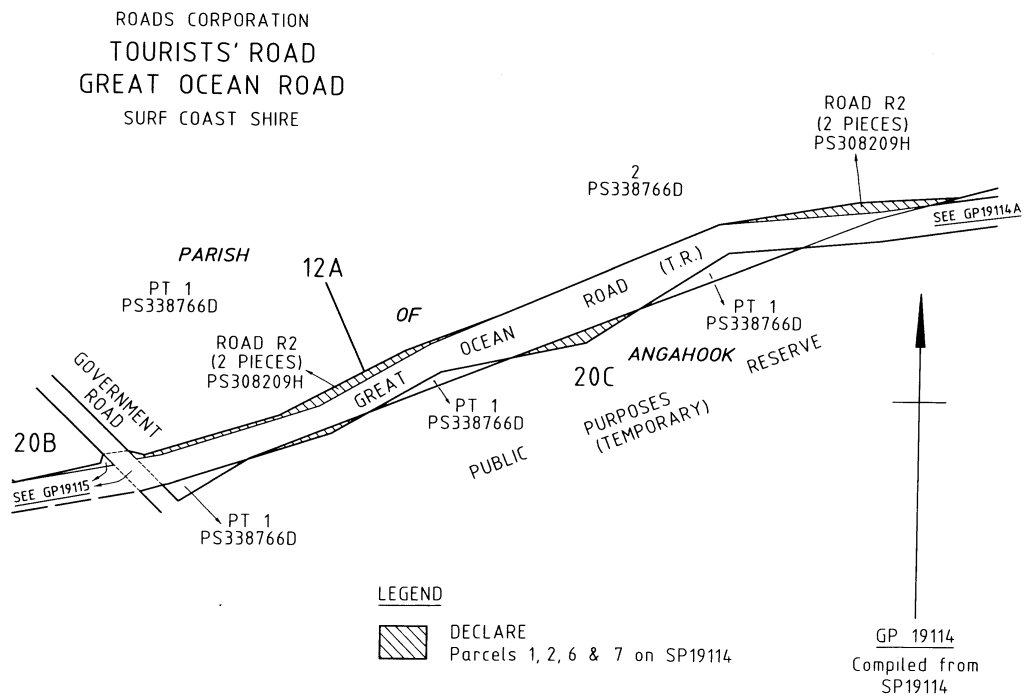
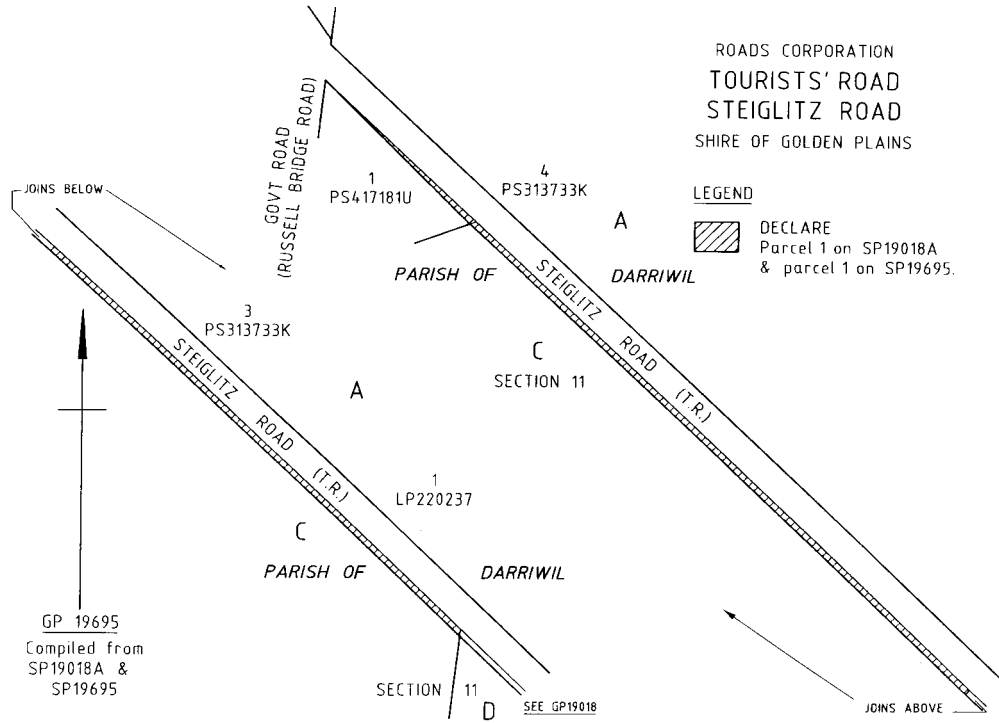


ROADS CORPORATION
MAIN ROAD
DRYSDALE-OCEAN GROVE ROAD
 GREATER CITY OF GEELONG

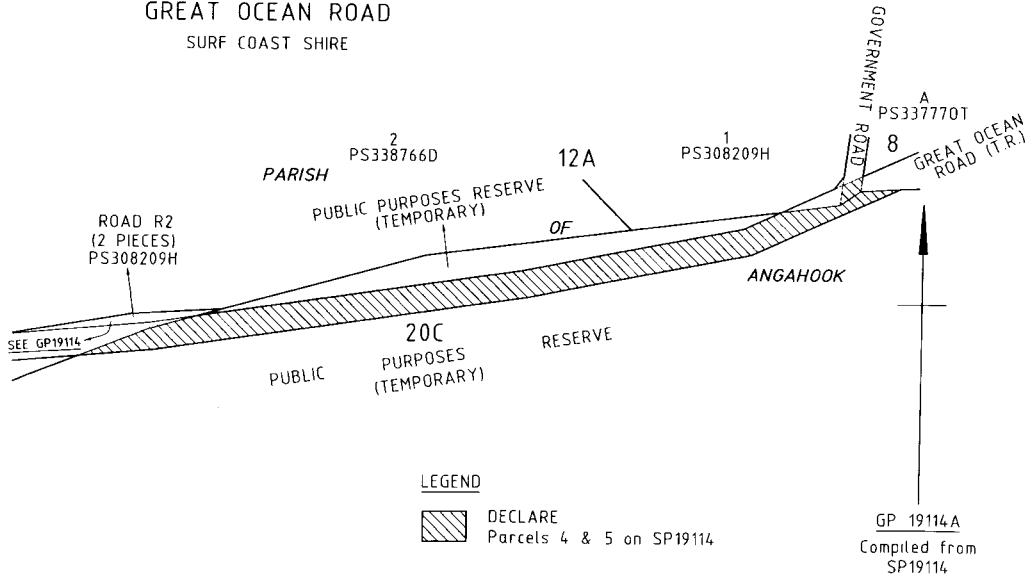


ROADS CORPORATION
TOURISTS' ROAD
STEIGLITZ ROAD
 SHIRE OF GOLDEN PLAINS

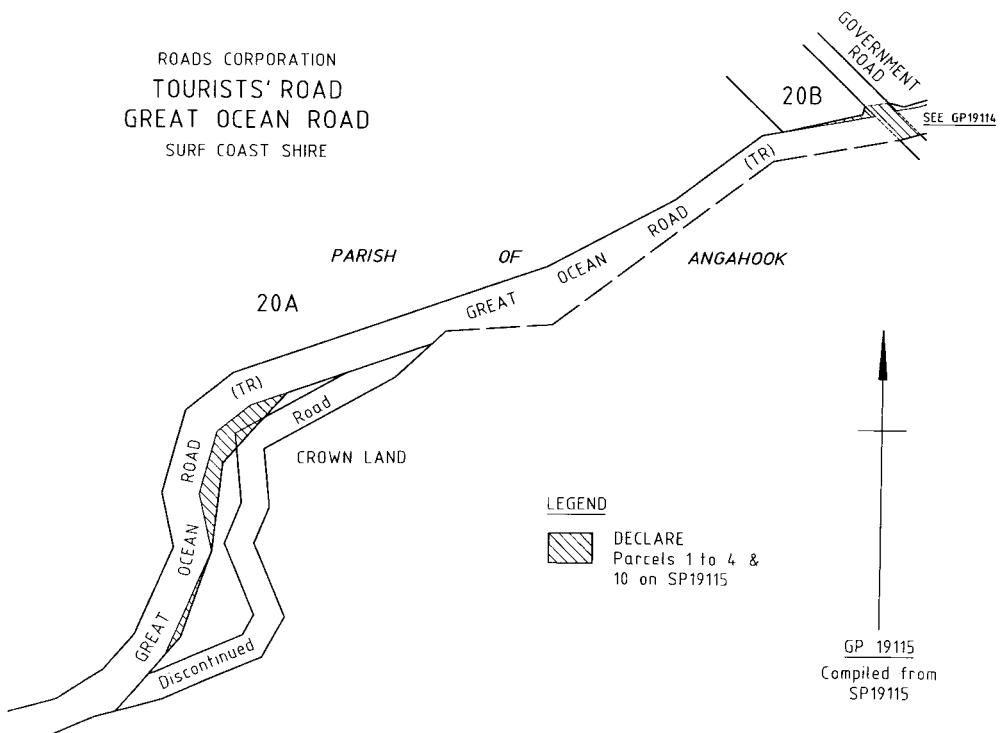


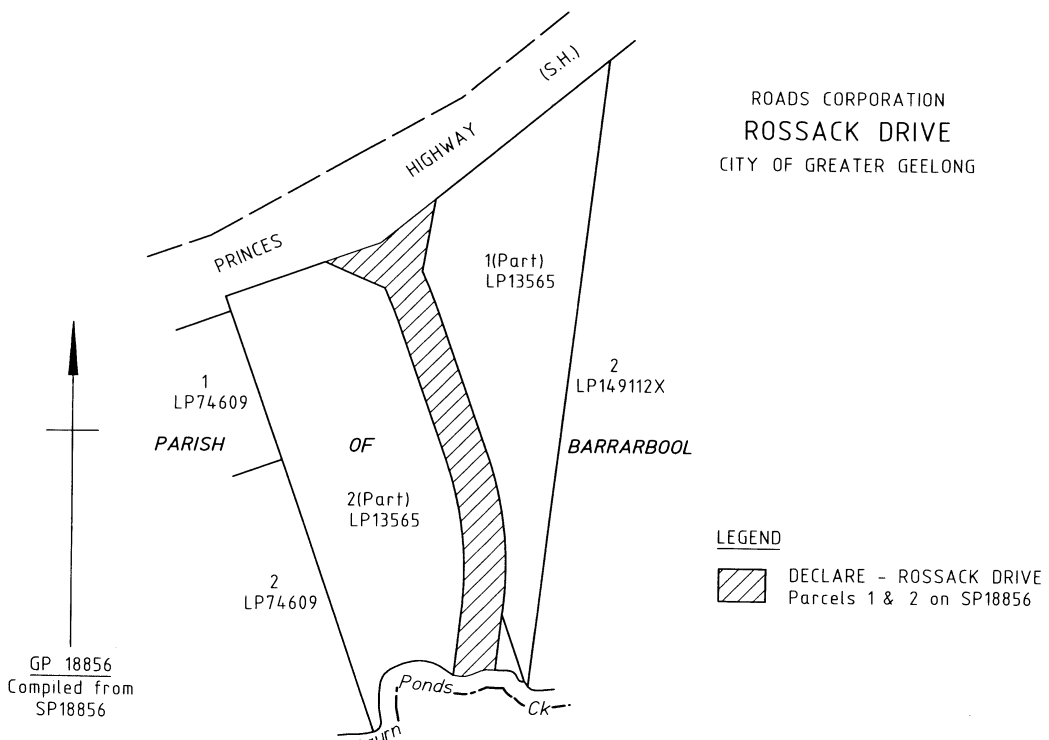
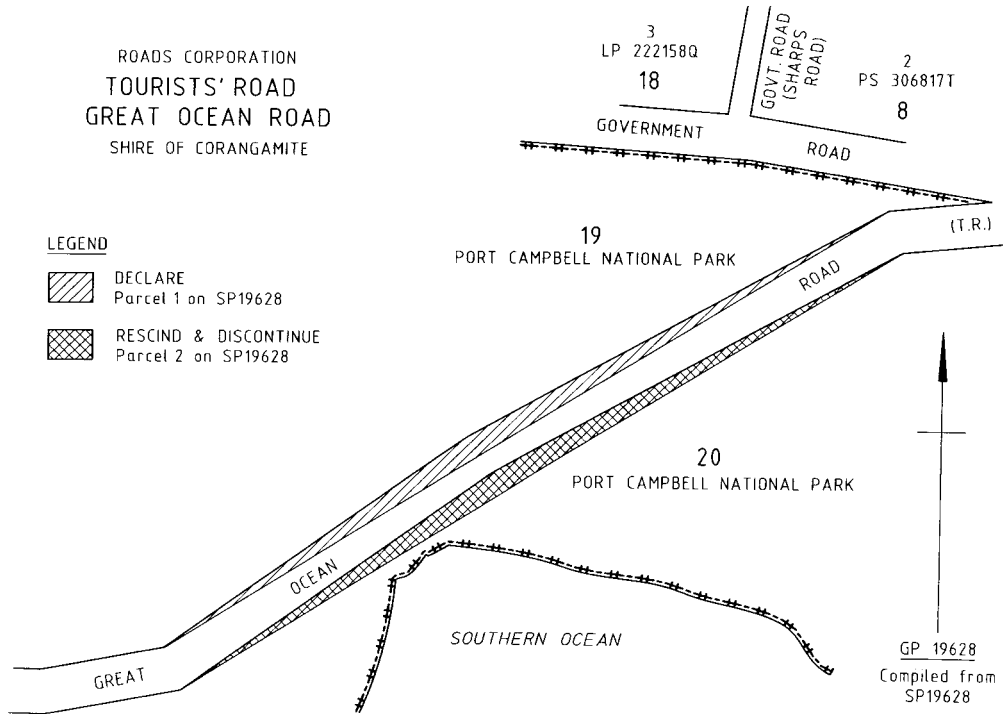


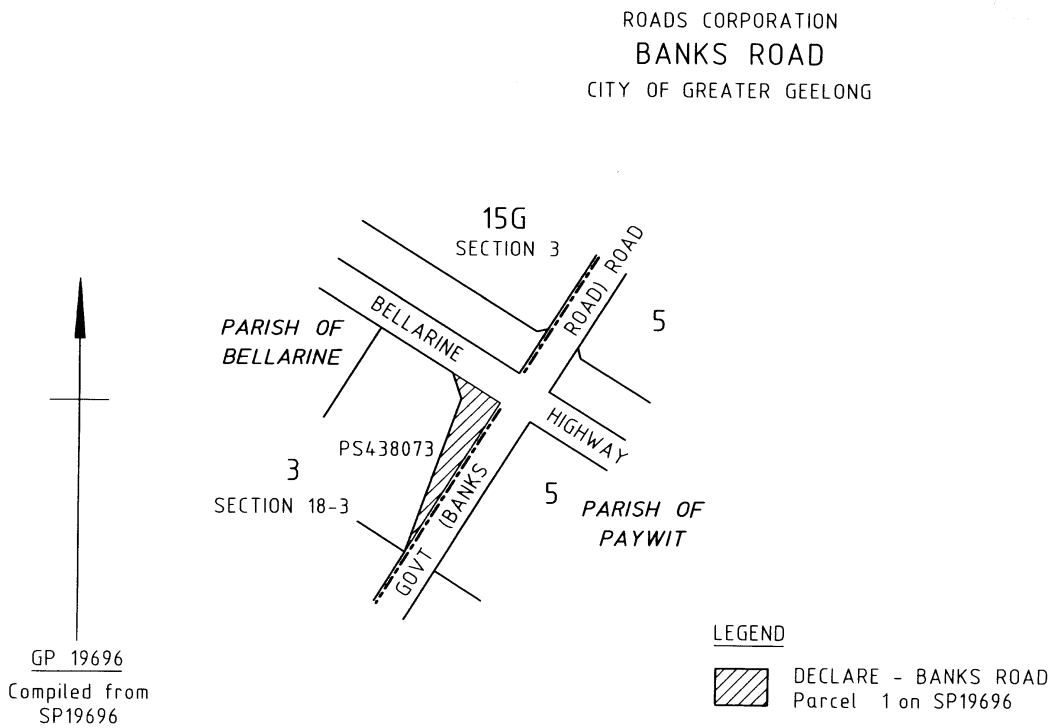
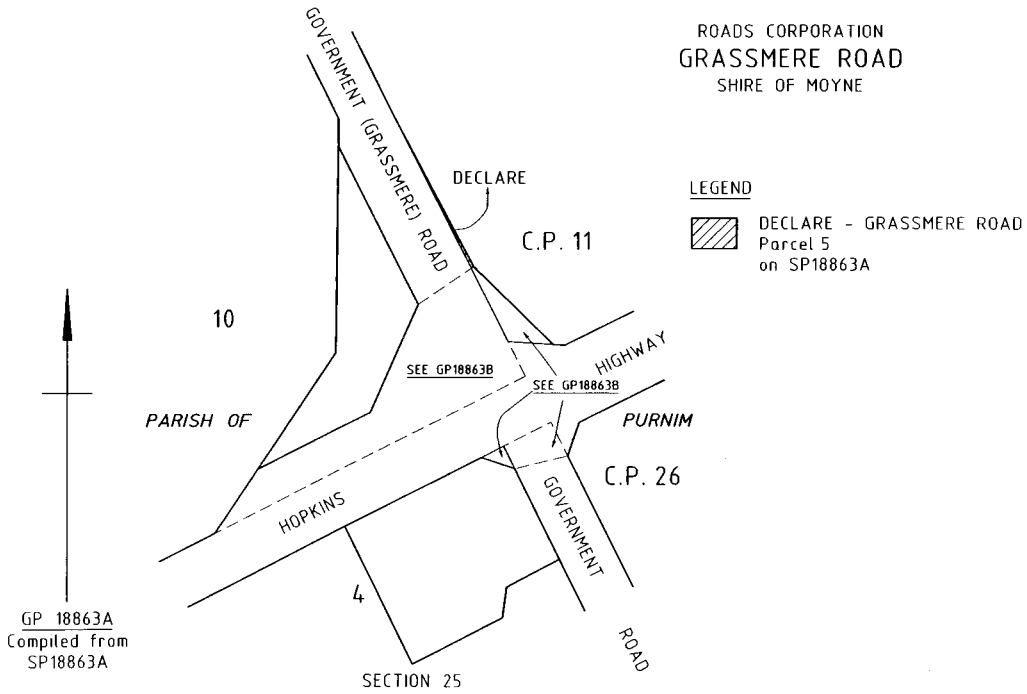
ROADS CORPORATION
 TOURISTS' ROAD
 GREAT OCEAN ROAD
 SURF COAST SHIRE

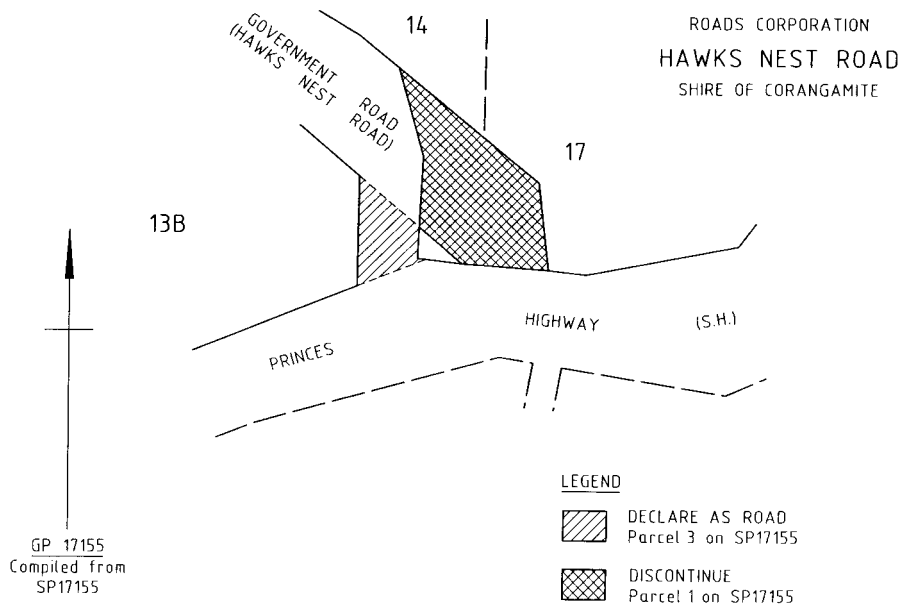
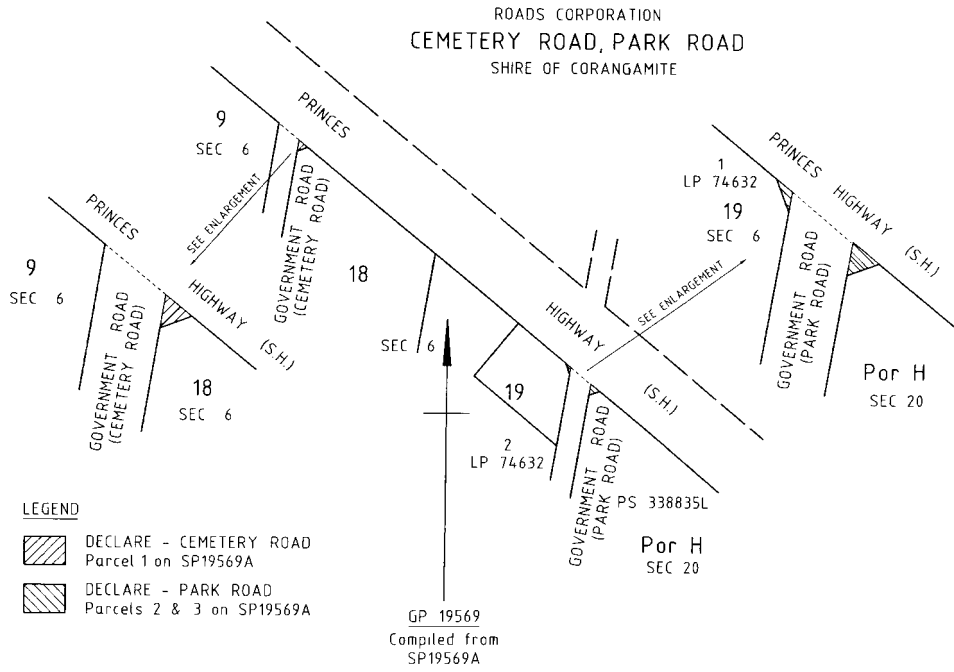


ROADS CORPORATION
 TOURISTS' ROAD
 GREAT OCEAN ROAD
 SURF COAST SHIRE









Dated 30 June 2004

DAVID ANDERSON
Chief Executive
Roads Corporation

This page left blank intentionally

This page left blank intentionally

craftsmanpress



The *Victoria Government Gazette* is published by The Craftsman Press Pty Ltd with the authority of the Government Printer for the State of Victoria

© State of Victoria 2004

This publication is copyright. No part may be reproduced by any process except in accordance with the provisions of the Copyright Act.

Address all enquiries to the Government Printer for the State of Victoria
Level 2 1 Macarthur Street
Melbourne 3002
Victoria Australia

How To Order

	Mail Order	Craftsman Press Pty Ltd 125 Highbury Road Burwood 3125 DX – 32510 Burwood
	Telephone	(03) 9926 1233
	Fax	(03) 9926 1292
	email	gazette@craftpress.com.au
	Retail & Mail Sales	Information Victoria 356 Collins Street Melbourne 3000
	Telephone	1300 366 356
	Fax	(03) 9603 9920
	Retail Sales	City Graphics Level 1 520 Bourke Street Melbourne 3000
	Telephone	(03) 9600 0977
	Fax	(03) 9600 0989

Price Code D