



Victoria Government Gazette

No. S 6 Thursday 5 January 2006
By Authority. Victorian Government Printer

Road Management Act 2004

ROAD DECLARATIONS

VicRoads, pursuant to Sections 11 and 14 of the Road Management Act 2004, upon publication of this notice declares, revokes or renames the roads described in the Schedule A and on the plans attached and furthermore authorises the access points described in the Schedule B and on the plans attached.

SCHEDULE A

FREEWAY

- a) Those parts of Hume Freeway identified by hatching on the plans numbered GP21090, GP21091, GP21092, GP21093, GP21094, GP21095, GP21096, GP21097 and GP21098 are declared or revoked as described in the legend in the said plans.
- b) That part of Hume Freeway identified by the heavy solid line on the plan numbered GP28FW is revoked as described in the legend in the said plan.

ARTERIAL ROAD

- c) Those parts of Cooper Street identified by hatching on the plan numbered GP21090A are declared as described in the legend in the said plan.
- d) Those parts of Craigieburn Road identified by hatching on the plan numbered GP21095A are declared as described in the legend in the said plan.
- e) Those parts of Coburg – Craigieburn Road identified by hatching on the plan numbered GP21099 are declared as described in the legend in the said plan.
- f) That part of Coburg – Craigieburn Road identified by the heavy solid line on the plans numbered GP237AR and GP238AR is declared or renamed as described in the legend in the said plans.

MUNICIPAL ROAD

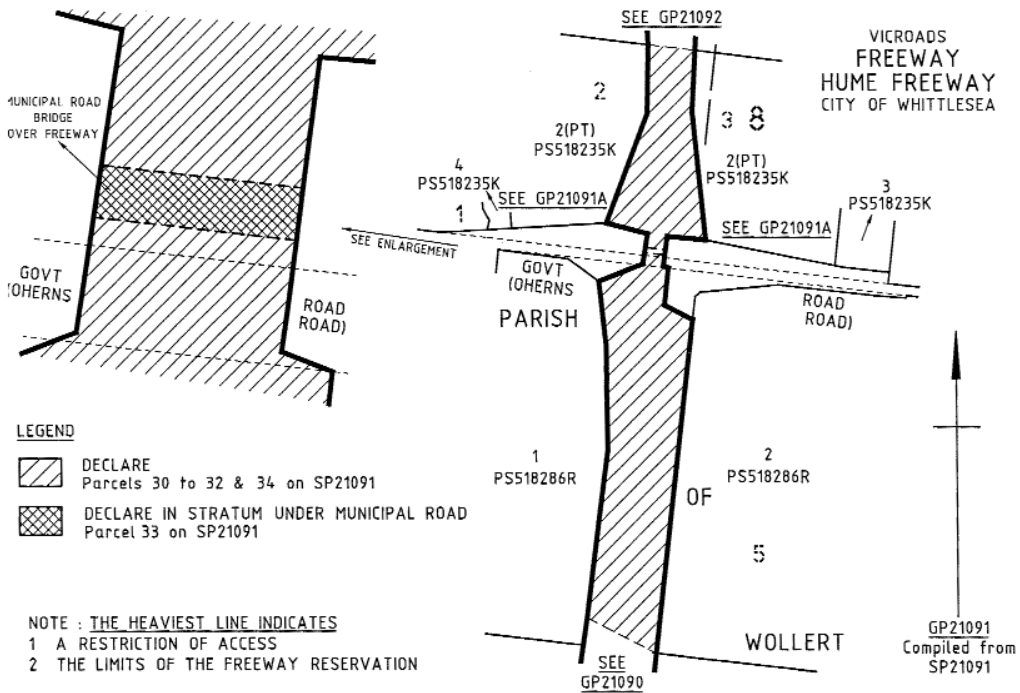
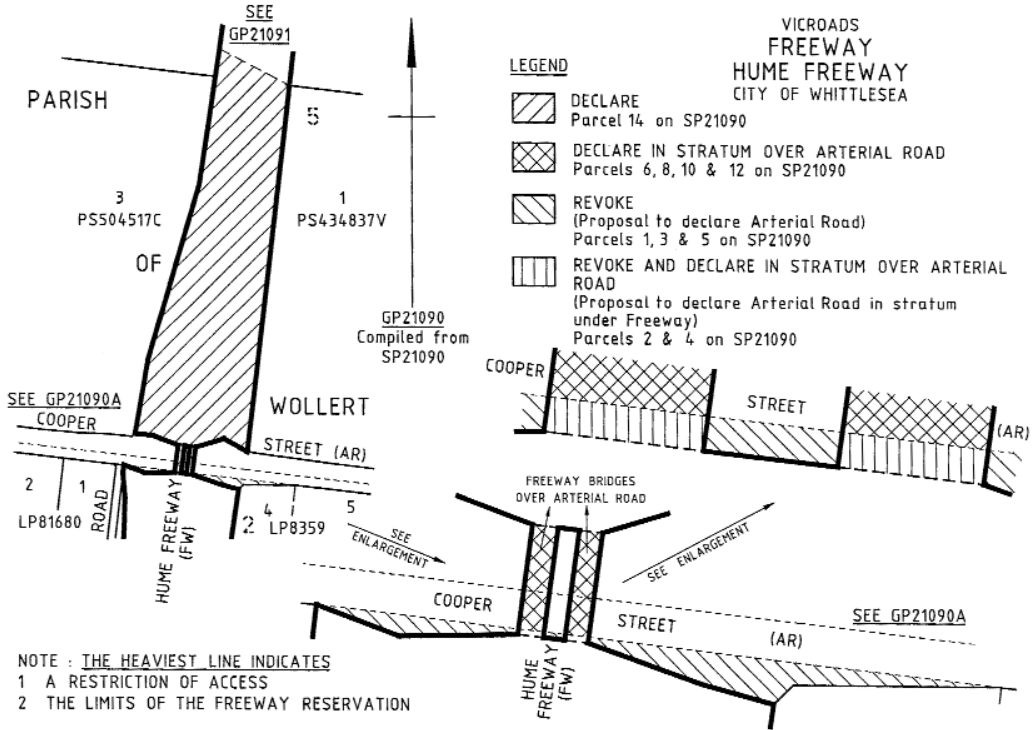
- g) Those parts of OHerns Road identified by hatching on the plan numbered GP21091A are declared as described in the legend in the said plan.
- h) That part of Mount Ridley Road identified by hatching on the plan numbered GP21100 is declared as described in the legend in the said plan.

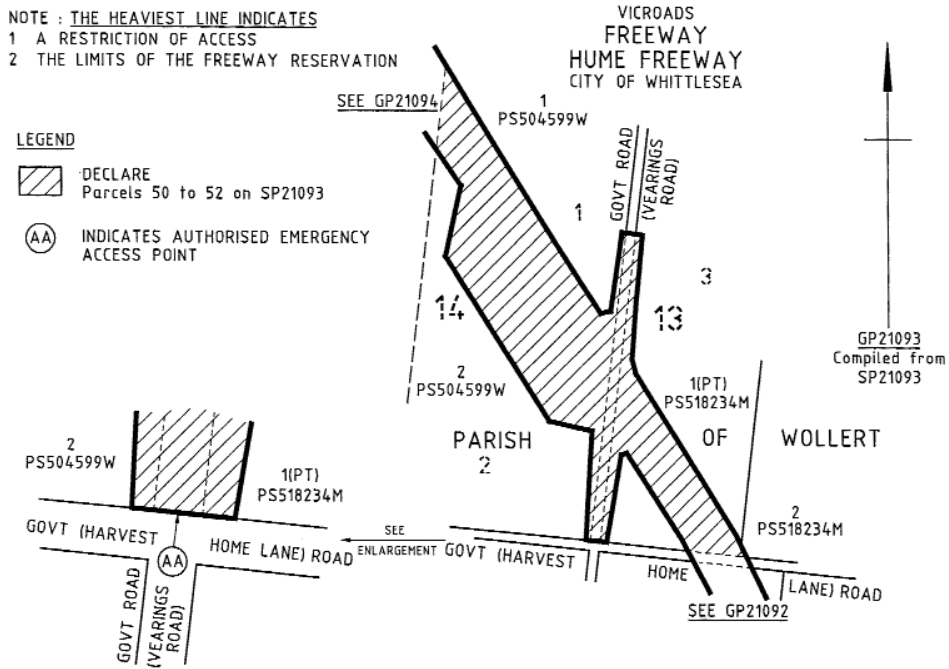
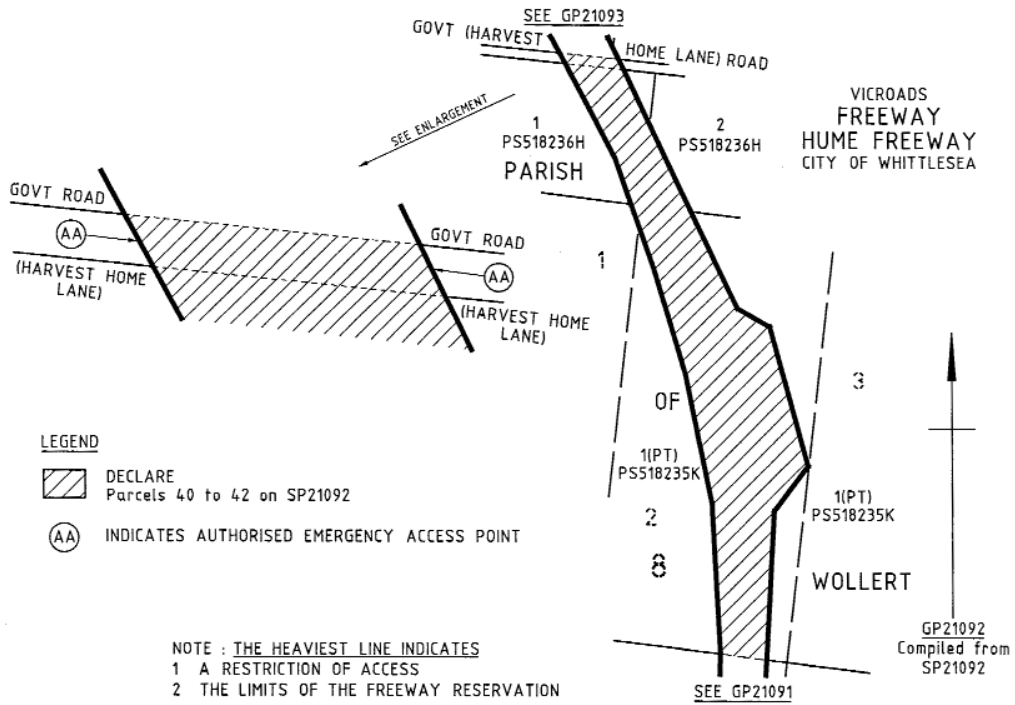
SCHEDULE B

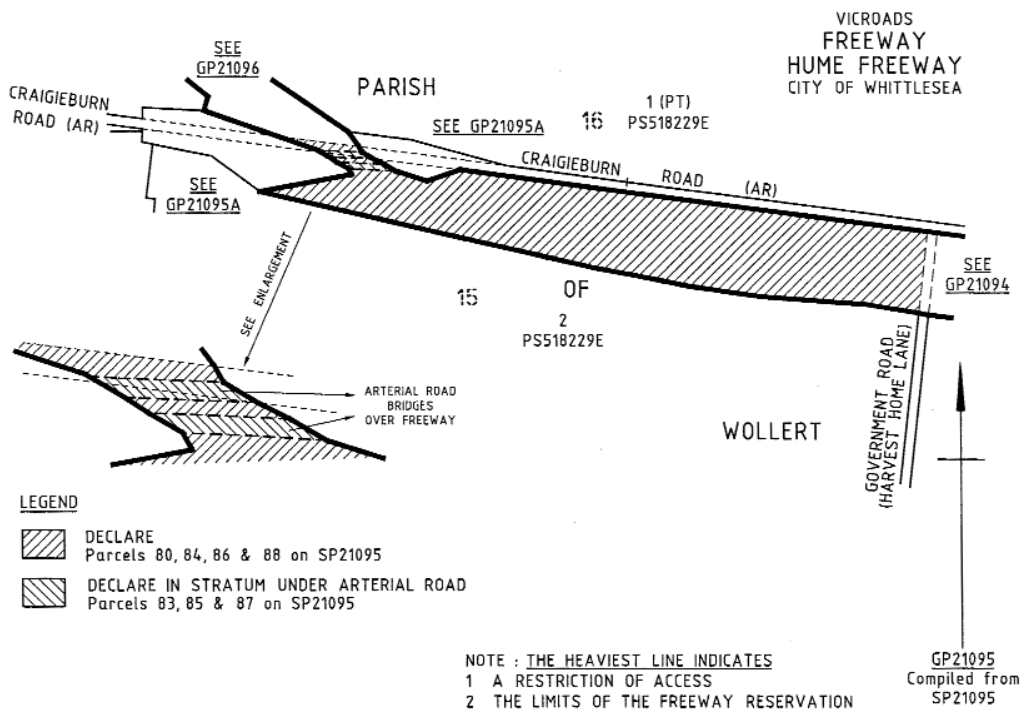
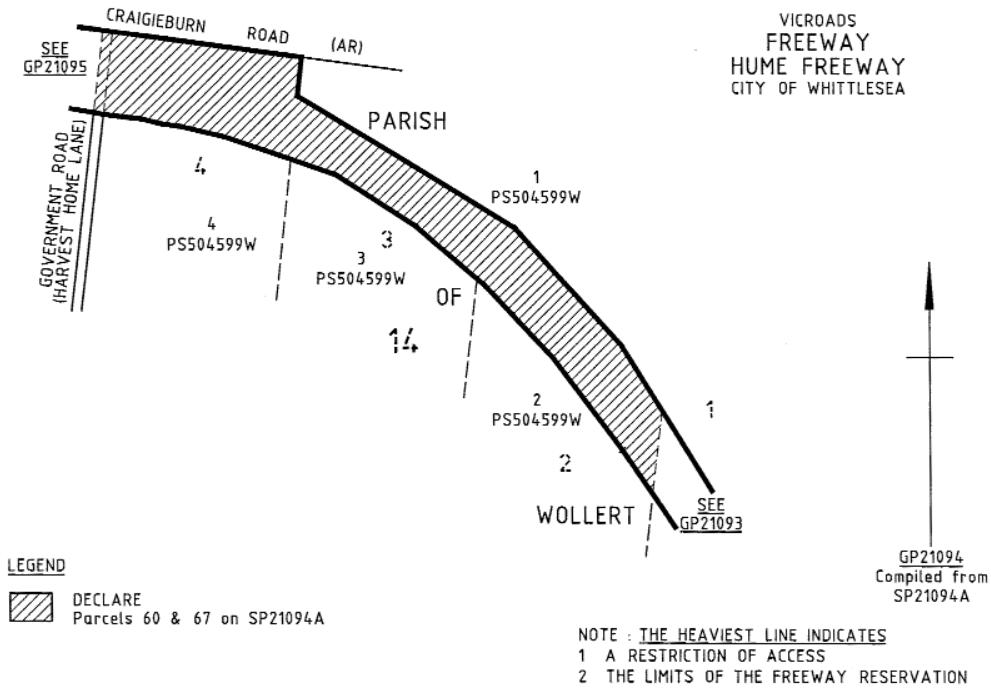
Plan No. (Identifier)	Purpose of Access Point	Authorised Users
GP21092 (AA)	Emergency Access	Emergency Services Only
GP21093 (AA)	Emergency Access	Emergency Services Only
GP21096 (AA) ¹	Private Access across bridge over freeway	Parcels 26 and 28 on Roads Corporation Survey Plan SP20182A
GP21096 (AA) ²	Railway Access	Victorian Rail Track Only
GP21100A (AA) ¹	Electricity Utility Access	Electricity Utility Only
GP21100A (AA) ²	Emergency Access	Emergency Services Only

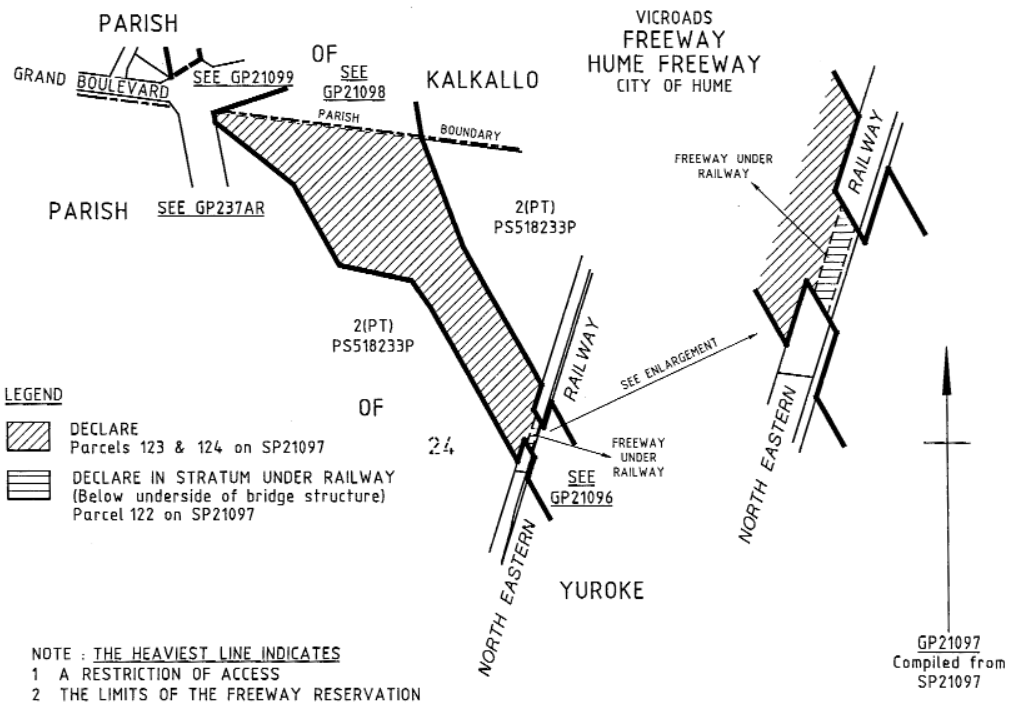
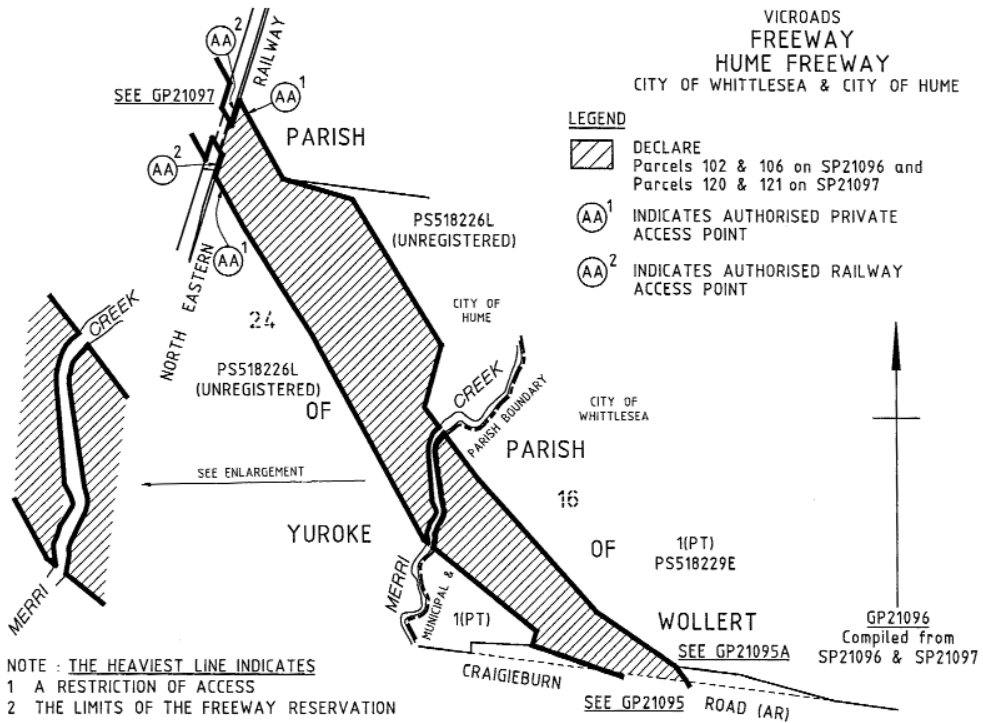
The access points are authorised for the time being only and VicRoads may withdraw the authorisation at any time it so desires.

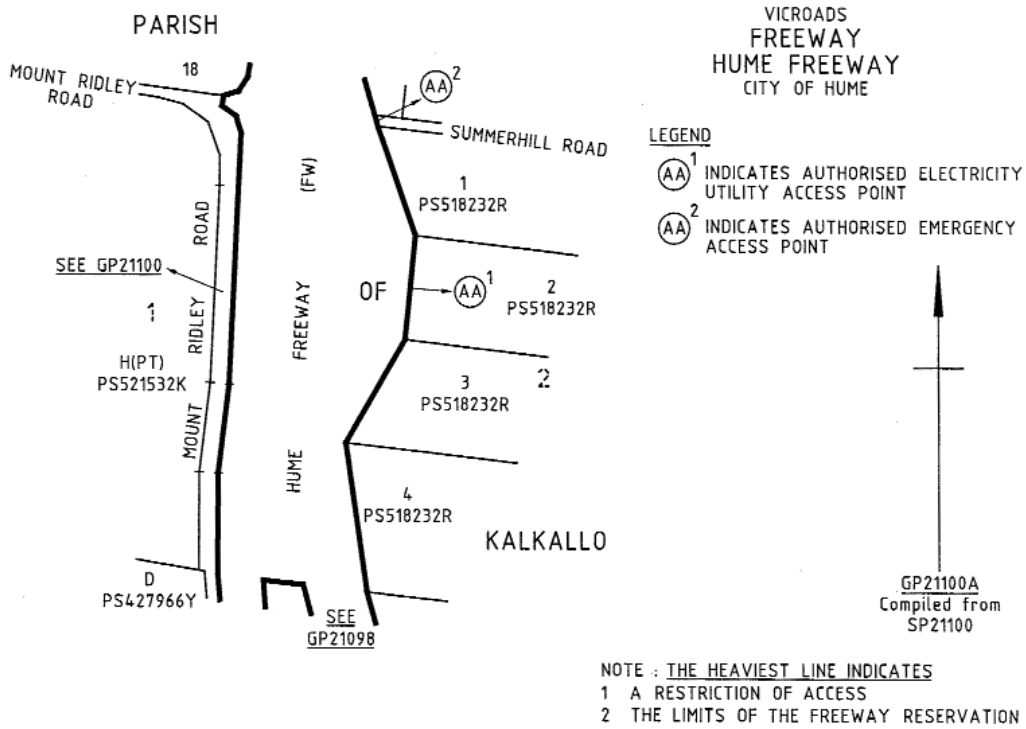
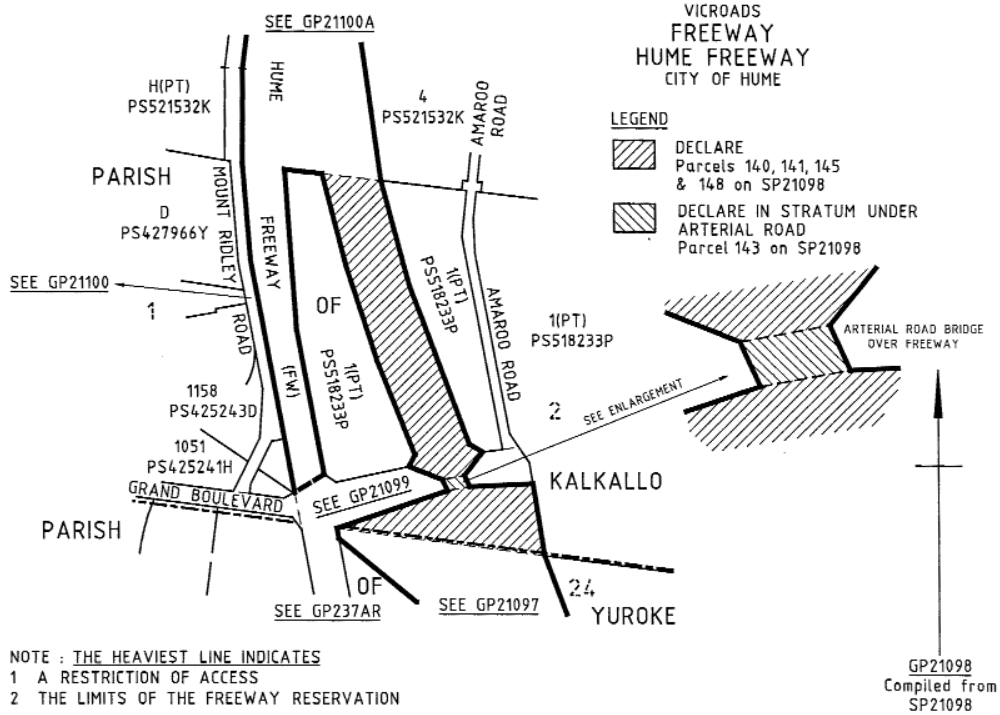
SPECIAL

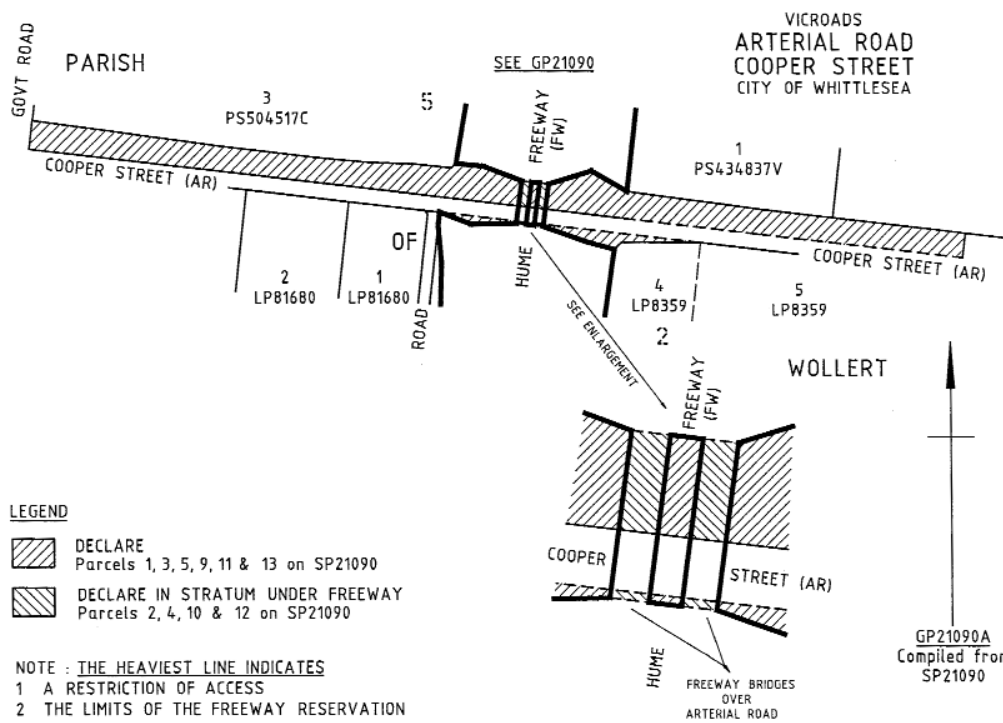
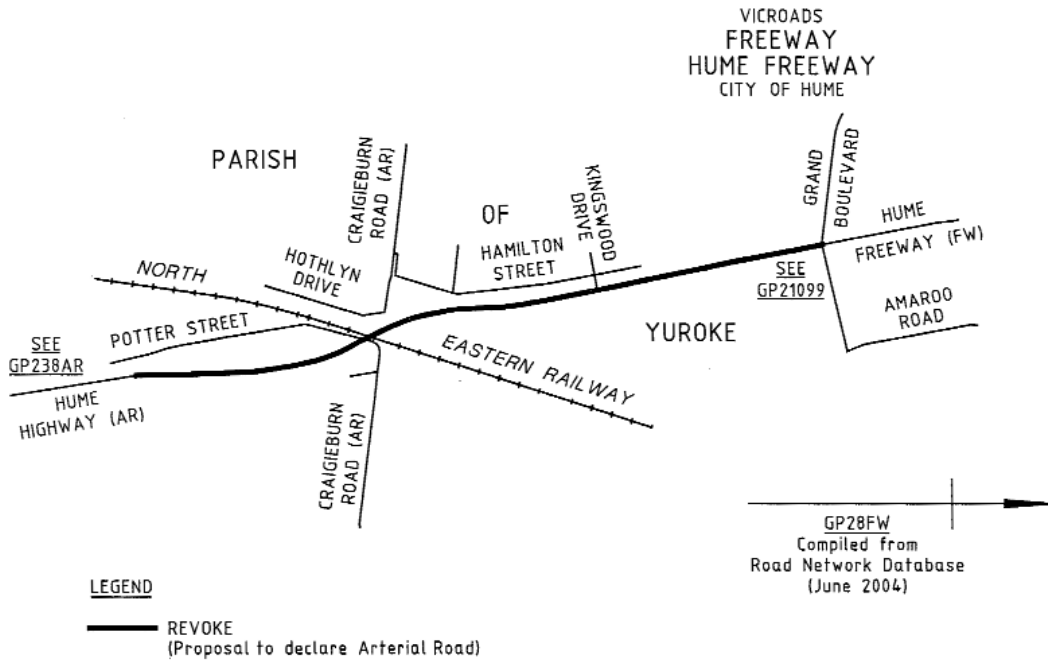


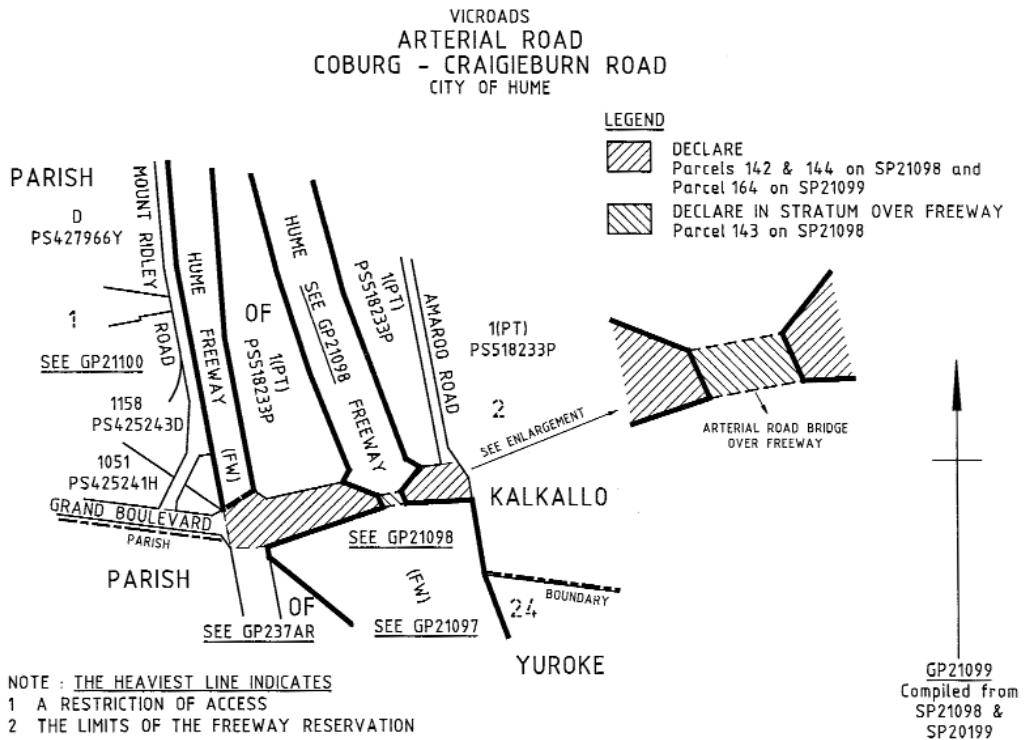
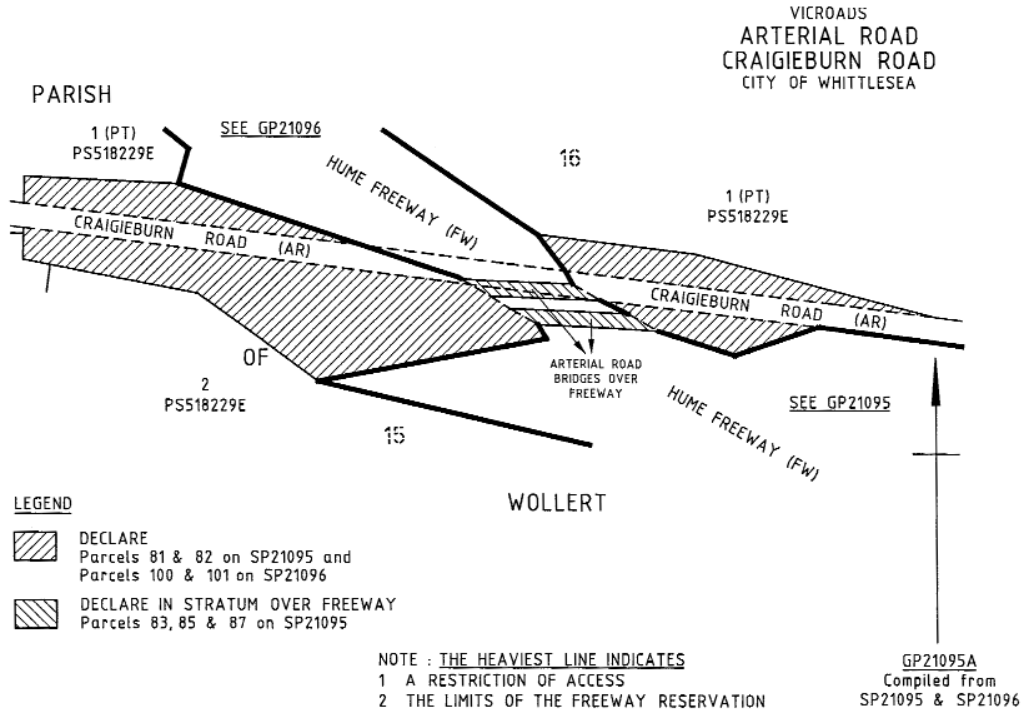


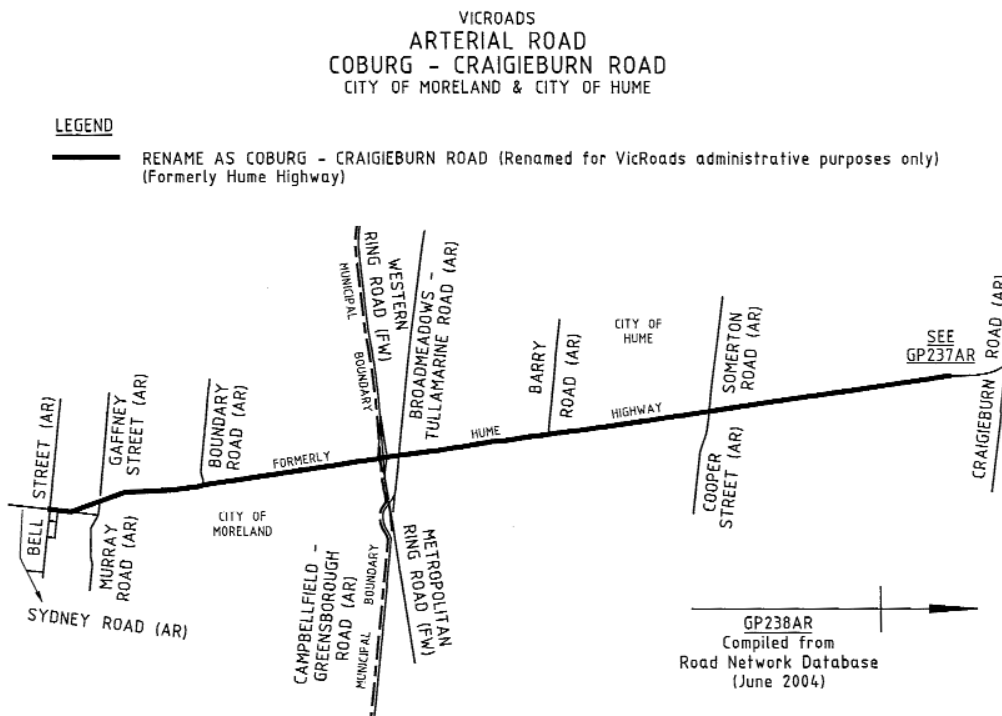
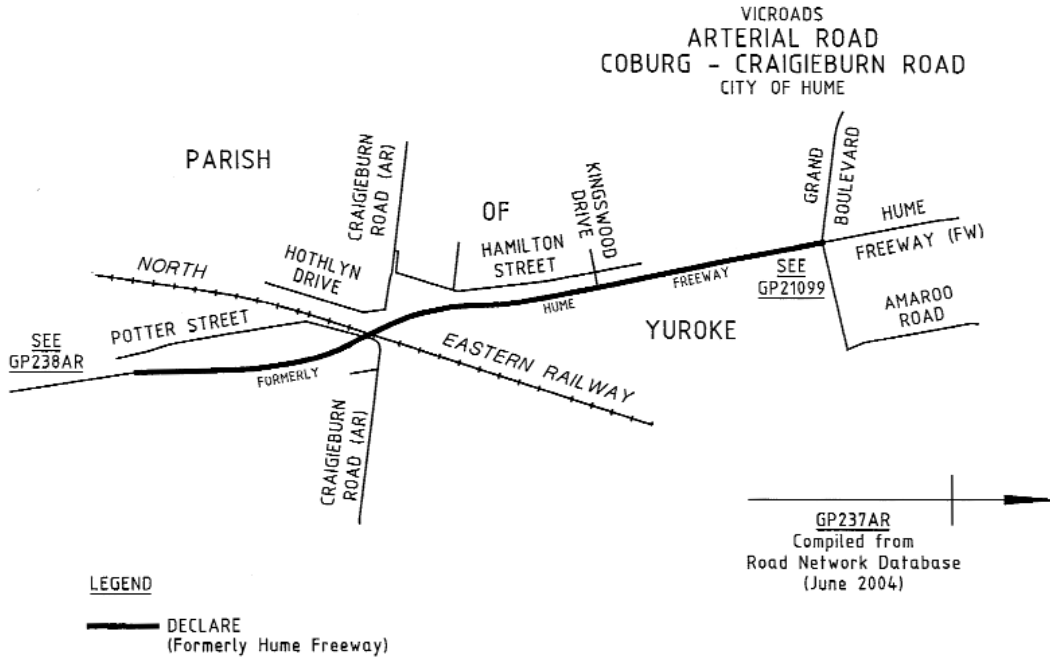


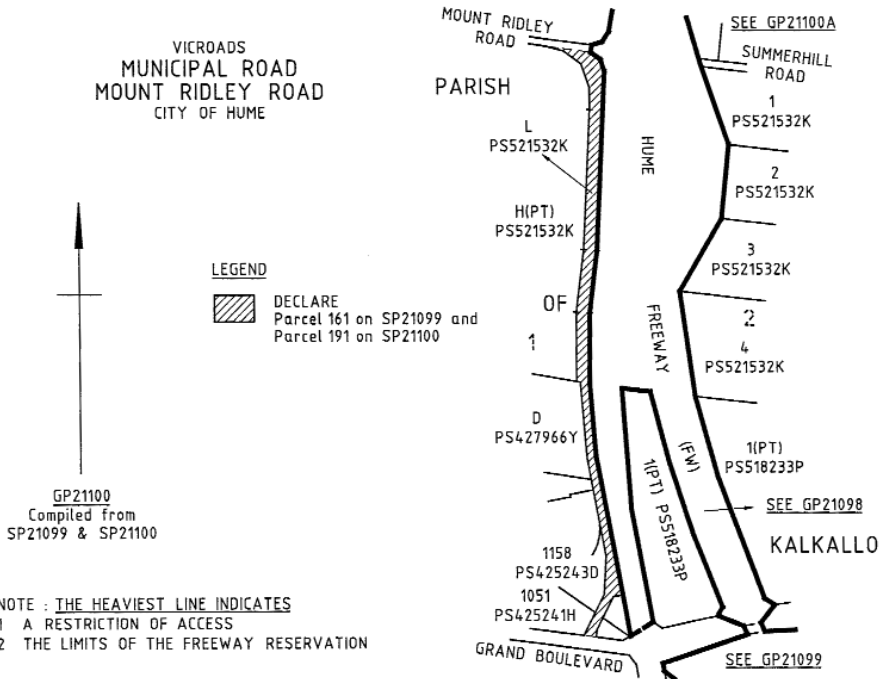
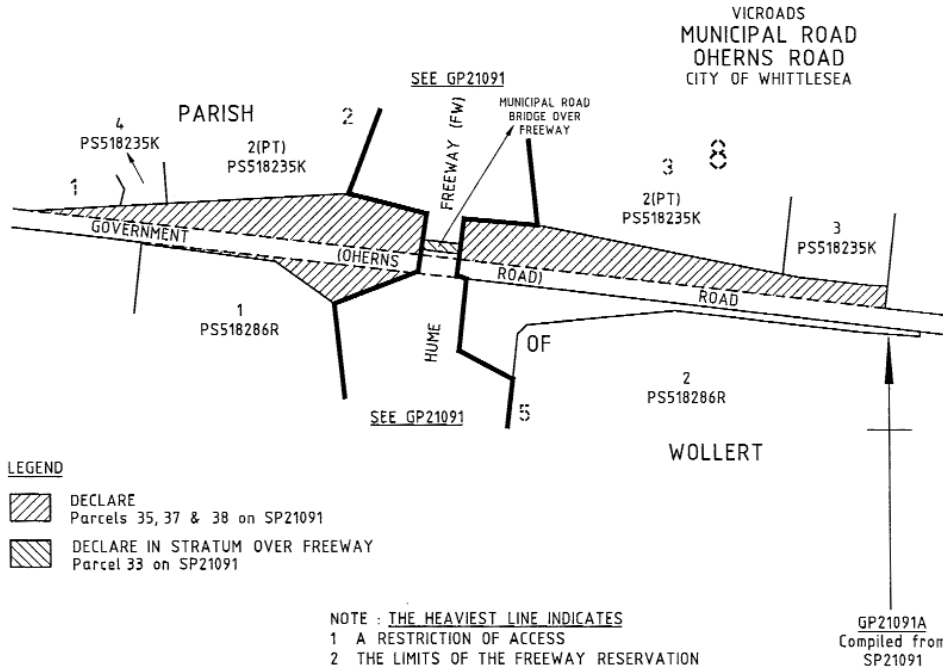












Dated 20 December 2005

DAVID ANDERSON
Chief Executive
VicRoads

This page was left blank intentionally

craftsmanpress



The *Victoria Government Gazette* is published by The Craftsman Press Pty Ltd with the authority of the Government Printer for the State of Victoria

© State of Victoria 2006

This publication is copyright. No part may be reproduced by any process except in accordance with the provisions of the Copyright Act.

Address all enquiries to the Government Printer for the State of Victoria

Level 2 1 Macarthur Street

Melbourne 3002

Victoria Australia

How To Order



Mail Order

Victoria Government Gazette

Level 1 520 Bourke Street
Melbourne 3000

DX – 106 Melbourne



Telephone

(03) 9642 5808



Fax

(03) 9600 0478

email

gazette@craftpress.com.au



Retail & Mail Sales

Victoria Government Gazette

Level 1 520 Bourke Street
Melbourne 3000



Telephone

(03) 9642 5808



Fax

(03) 9600 0478



Retail Sales

Information Victoria

356 Collins Street
Melbourne 3000



Telephone

1300 366 356



Fax

(03) 9603 9920

Price Code A