



Victoria Government Gazette

No. S 176 Wednesday 19 July 2006
By Authority. Victorian Government Printer

SAFE DRINKING WATER REGULATIONS 2005

Specification of Areas to be Water Sampling Localities

I, Patricia Faulkner, Secretary to the Department of Human Services, under regulation 4 of the Safe Drinking Water Regulations 2005, specify the following areas that are supplied with drinking water by Lower Murray Water to be water sampling localities for the purposes of the Safe Drinking Water Regulations 2005.

This specification will take effect from the date this notice is published in the Victoria Government Gazette.

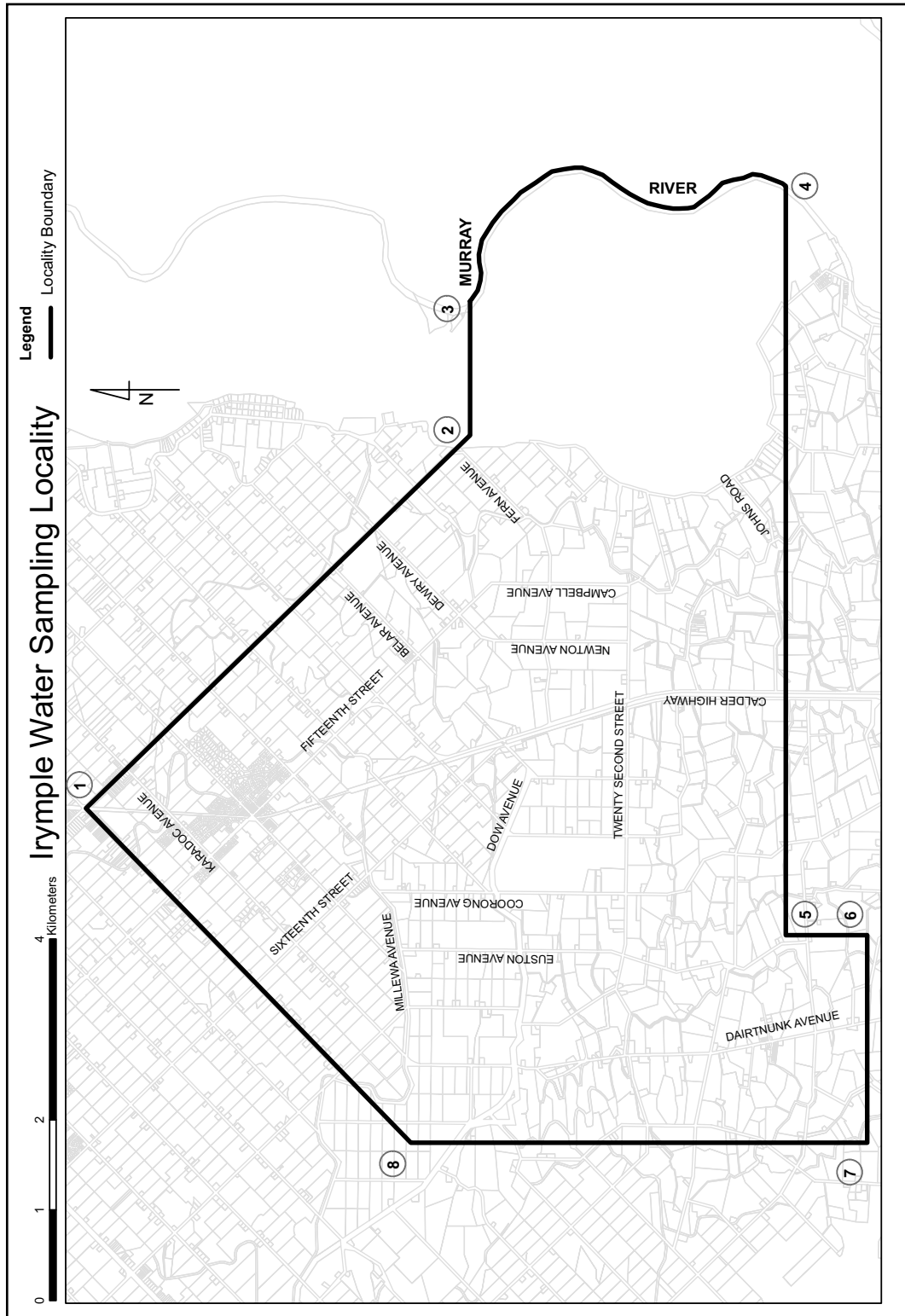
P. M. FAULKNER
Secretary

SPECIAL

WATER SAMPLING LOCALITY NAME: IRYMPLE

The co-ordinates listed in the table below and referenced on the following diagram are based on Geocentric Datum of Australia, Map Grid of Australia 1994 (MGA) Zone 54.

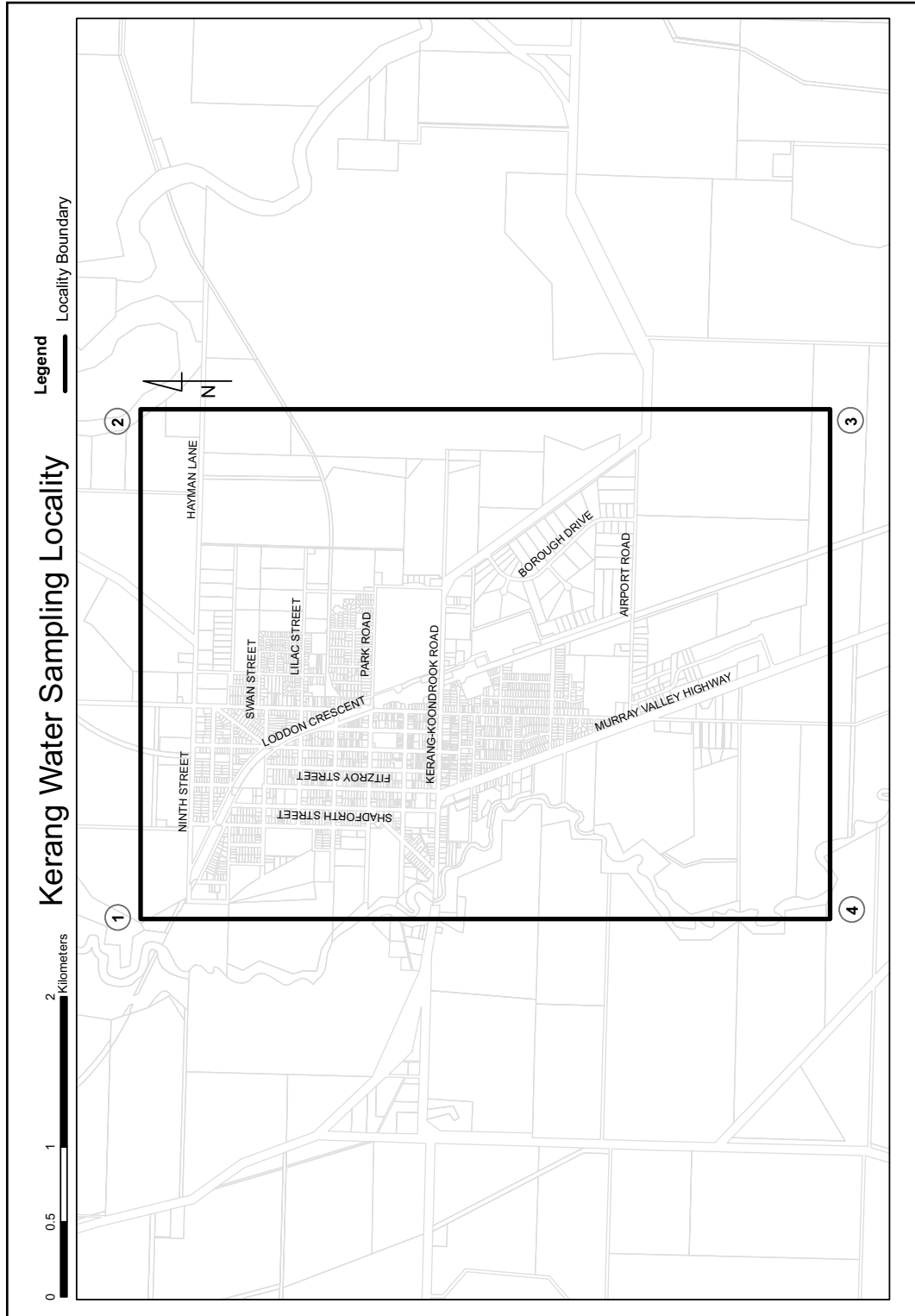
Co-ordinate	Easting	Northing
1	607905	6212950
2	612040	6208700
3	613520	6208700
4	614800	6205200
5	606500	6205200
6	606500	6204300
7	604200	6204300
8	604200	6209355



WATER SAMPLING LOCALITY NAME: KERANG

The co-ordinates listed in the table below and referenced on the following diagram are based on Geocentric Datum of Australia, Map Grid of Australia 1994 (MGA) Zone 54.

Co-ordinate	Easting	Northing
1	763000	6043500
2	766400	6043500
3	766400	6038900
4	763000	6038900



WATER SAMPLING LOCALITY NAME: KOONDROOK

The co-ordinates listed in the table below and referenced on the following diagram are based on Geocentric Datum of Australia, Map Grid of Australia 1994 (MGA) Zone 54.

Co-ordinate	Easting	Northing
1	781200	6054000
2	782020	6054000
3	782720	6049500
4	781200	6049500

WATER SAMPLING LOCALITY NAME: LAKE BOGA

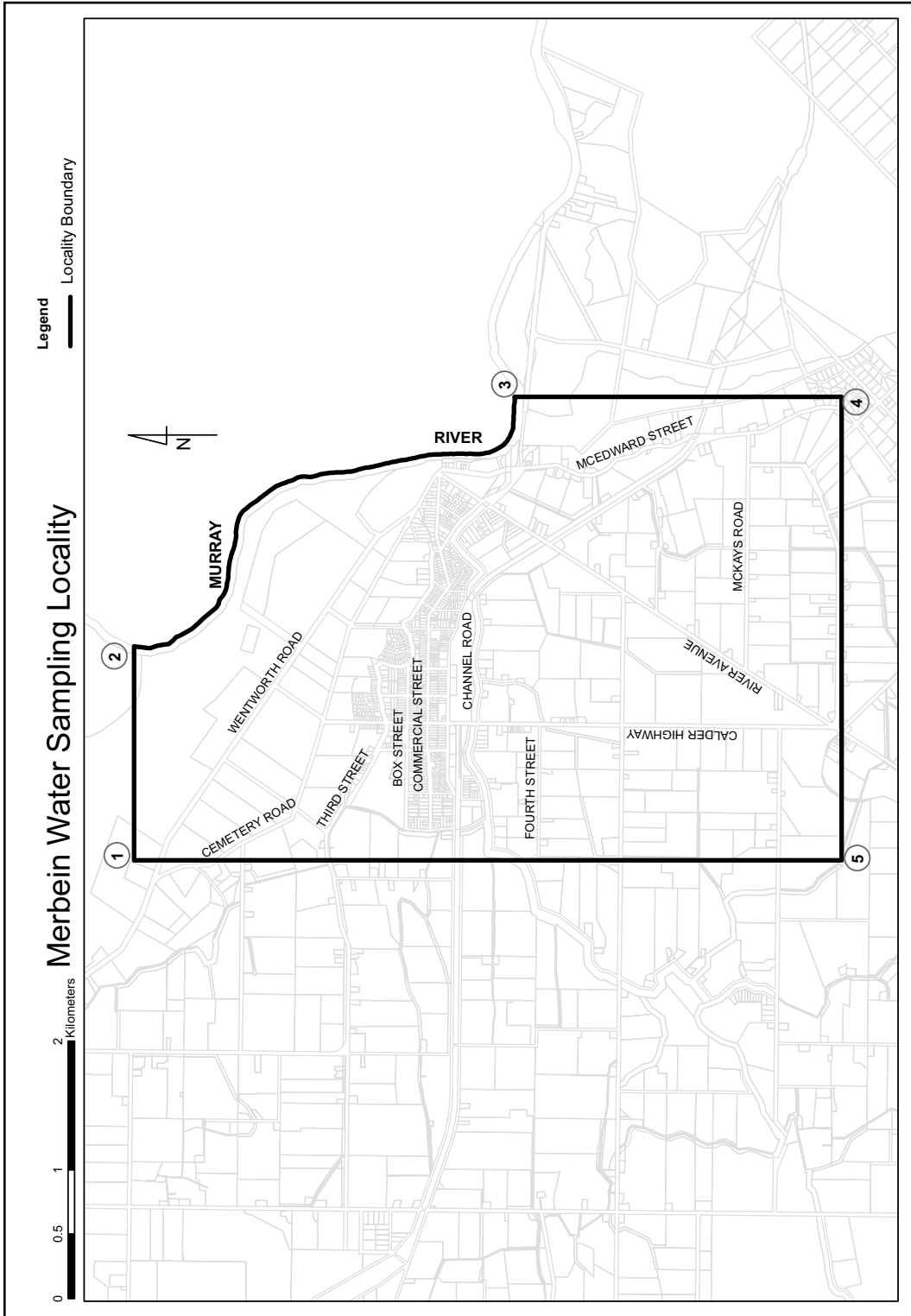
The co-ordinates listed in the table below and referenced on the following diagram are based on Geocentric Datum of Australia, Map Grid of Australia 1994 (MGA) Zone 54.

Co-ordinate	Easting	Northing
1	737100	6076600
2	742600	6076600
3	742600	6069000
4	737100	6069000

WATER SAMPLING LOCALITY NAME: MERBEIN

The co-ordinates listed in the table below and referenced on the following diagram are based on Geocentric Datum of Australia, Map Grid of Australia 1994 (MGA) Zone 54.

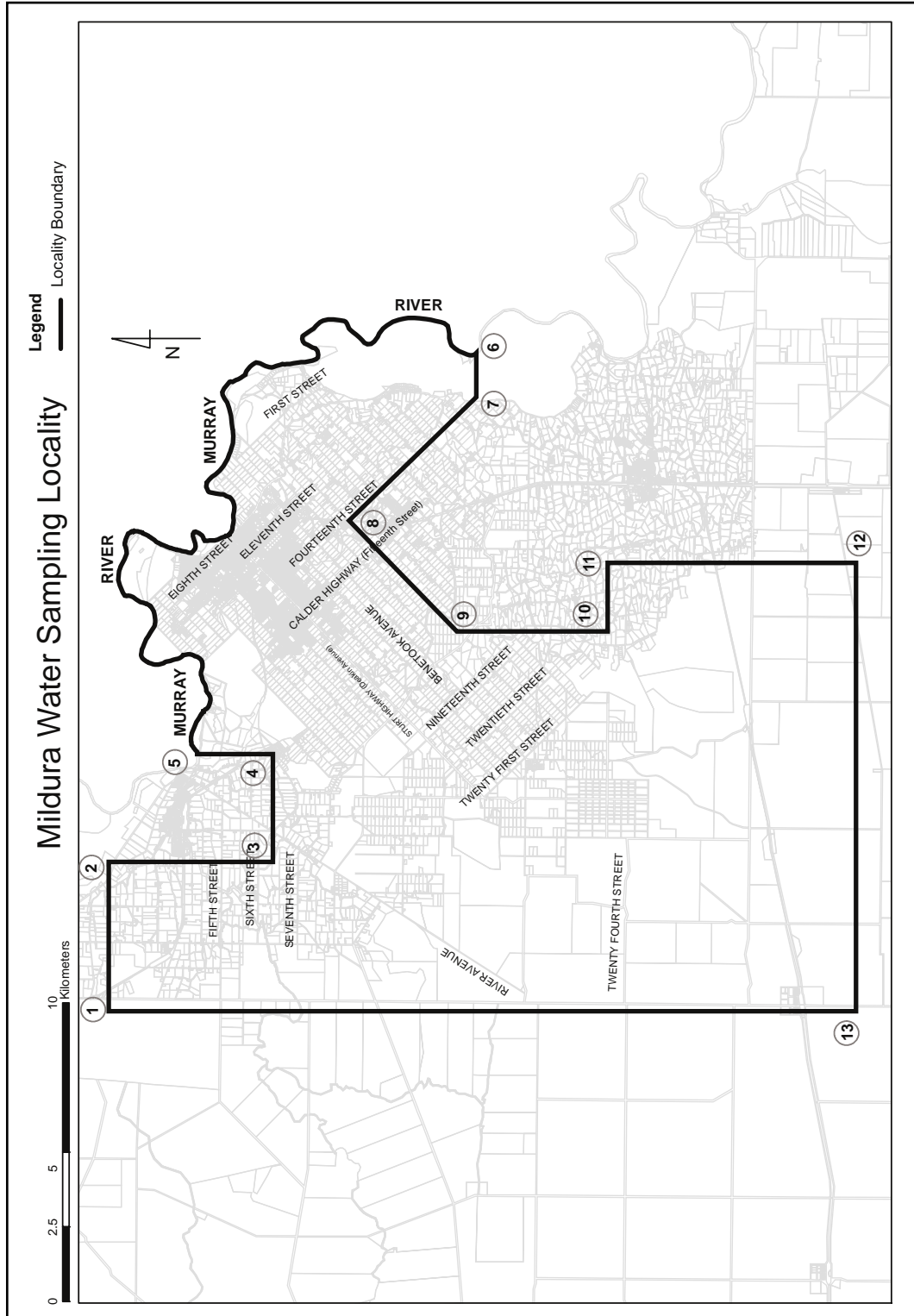
Co-ordinate	Easting	Northing
1	596500	6221000
2	598160	6221000
3	600100	6218040
4	600100	6215500
5	596500	6215500



WATER SAMPLING LOCALITY NAME: MILDURA

The co-ordinates listed in the table below and referenced on the following diagram are based on Geocentric Datum of Australia, Map Grid of Australia 1994 (MGA) Zone 54.

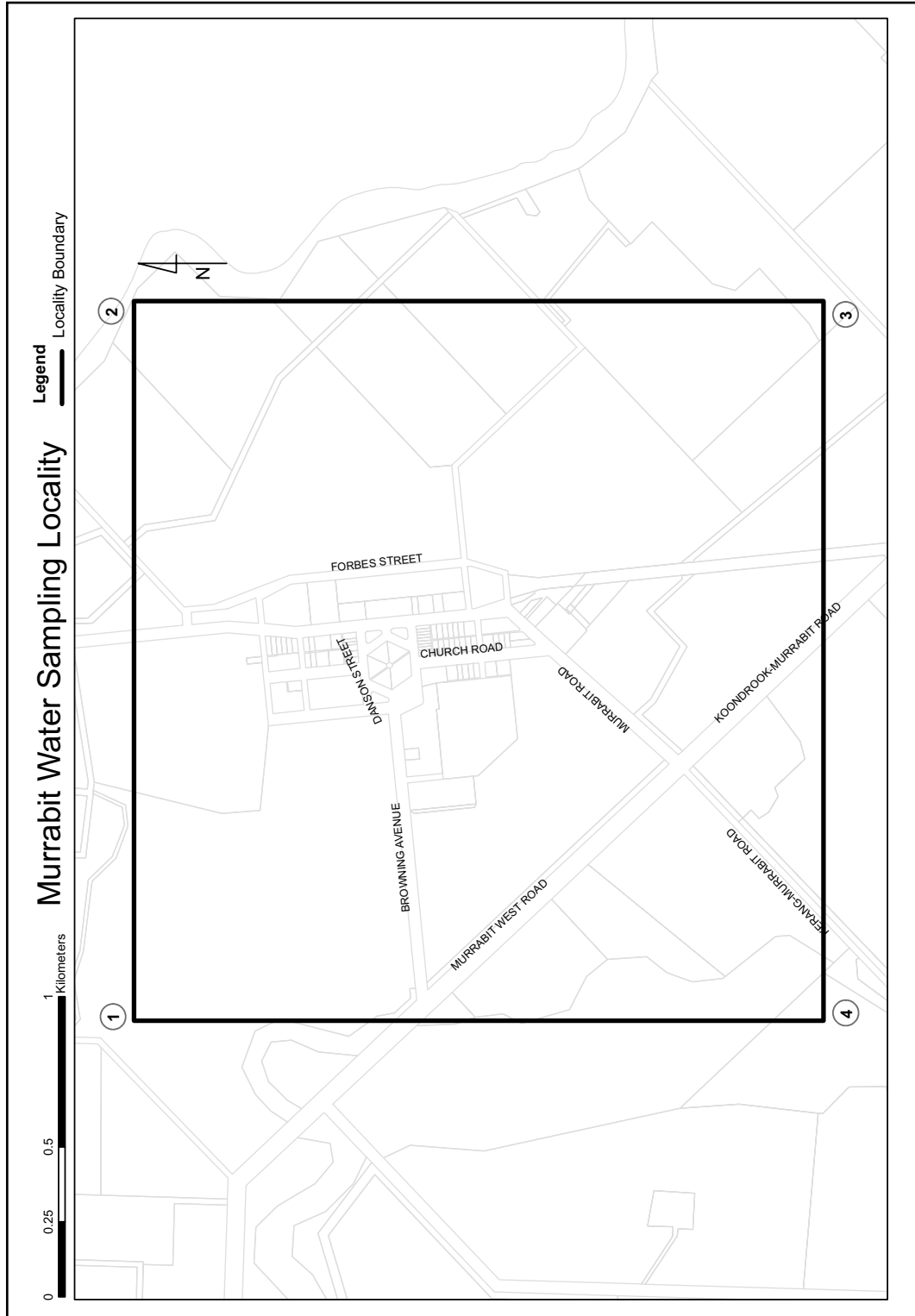
Co-ordinate	Easting	Northing
1	591500	6221000
2	596500	6221000
3	596500	6215500
4	600100	6215500
5	600100	6218040
6	613520	6208700
7	612040	6208700
8	607905	6212950
9	604200	6209355
10	604200	6204300
11	606500	6204300
12	606500	6196000
13	591500	6196000



WATER SAMPLING LOCALITY NAME: MURRABIT

The co-ordinates listed in the table below and referenced on the following diagram are based on Geocentric Datum of Australia, Map Grid of Australia 1994 (MGA) Zone 54.

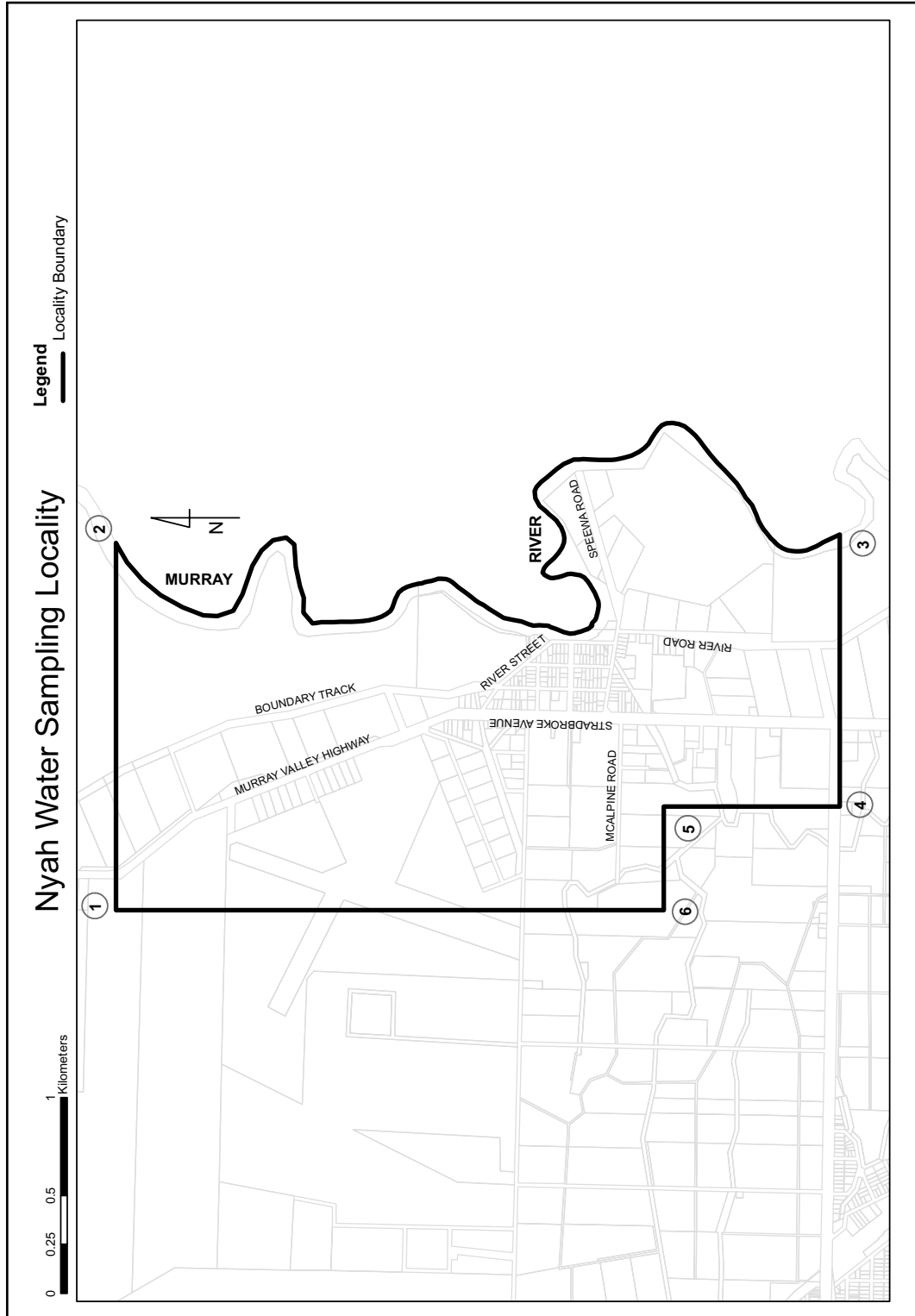
Co-ordinate	Easting	Northing
1	766800	6065300
2	769200	6065300
3	769200	6063000
4	766800	6063000



WATER SAMPLING LOCALITY NAME: NYAH

The co-ordinates listed in the table below and referenced on the following diagram are based on Geocentric Datum of Australia, Map Grid of Australia 1994 (MGA) Zone 54.

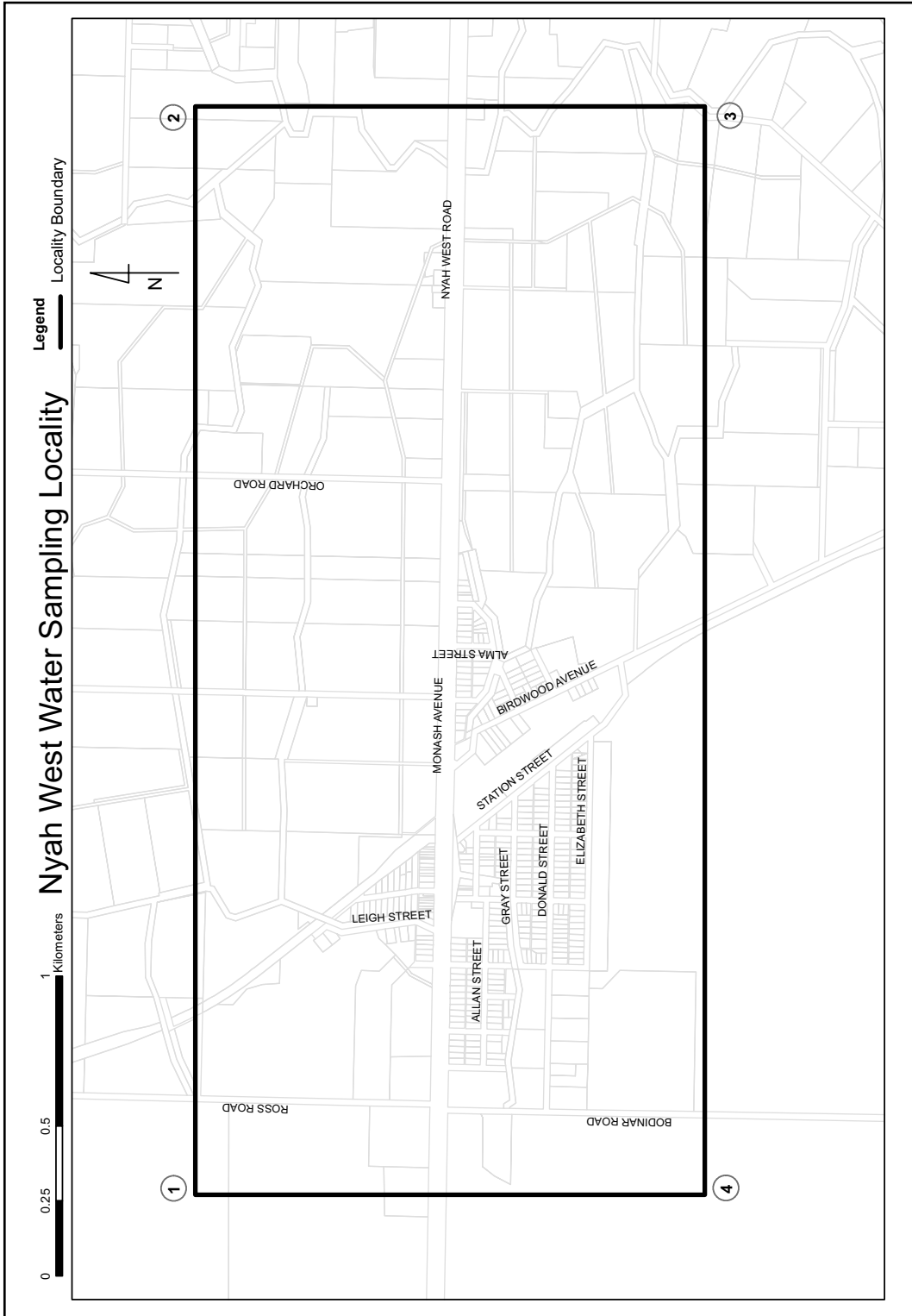
Co-ordinate	Easting	Northing
1	715500	6107500
2	717375	6107500
3	717420	6103800
4	716030	6103800
5	716030	6104700
6	715500	6104700



WATER SAMPLING LOCALITY NAME: NYAH WEST

The co-ordinates listed in the table below and referenced on the following diagram are based on Geocentric Datum of Australia, Map Grid of Australia 1994 (MGA) Zone 54.

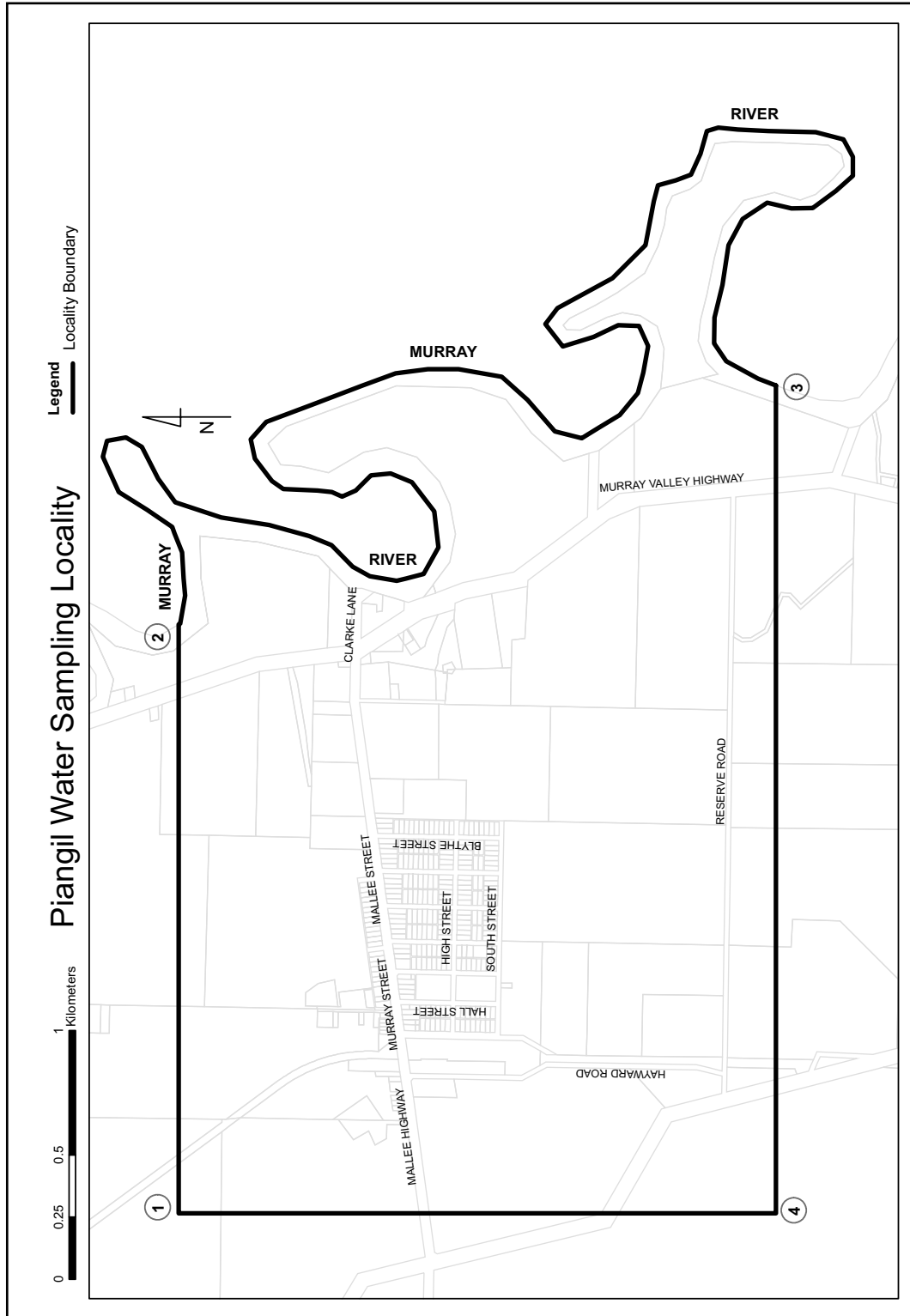
Co-ordinate	Easting	Northing
1	712400	6104700
2	716030	6104700
3	716030	6103000
4	712400	6103000



WATER SAMPLING LOCALITY NAME: PIANGIL

The co-ordinates listed in the table below and referenced on the following diagram are based on Geocentric Datum of Australia, Map Grid of Australia 1994 (MGA) Zone 54.

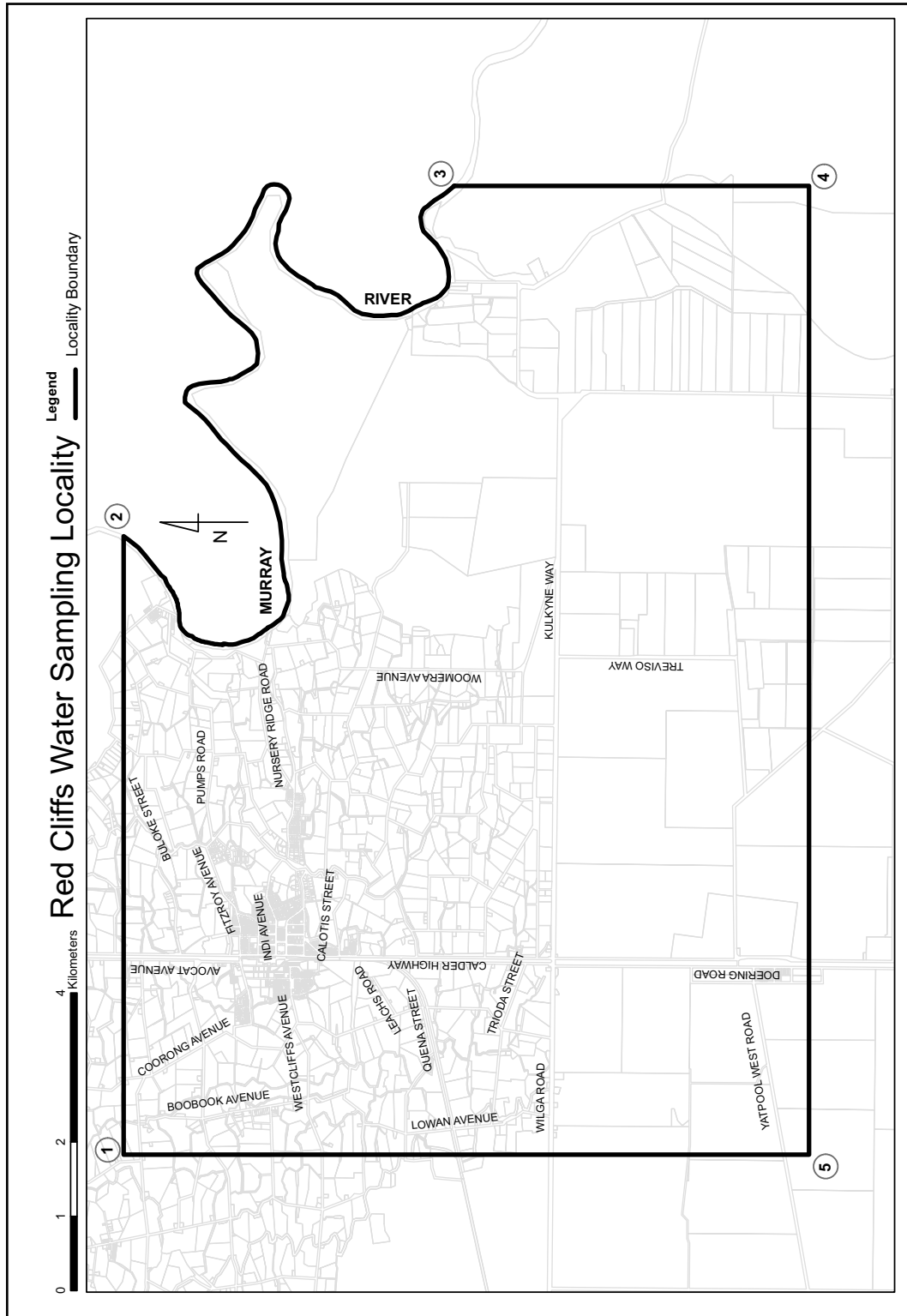
Co-ordinate	Easting	Northing
1	710000	6119400
2	712370	6119400
3	713330	6117000
4	710000	6117000



WATER SAMPLING LOCALITY NAME: RED CLIFFS

The co-ordinates listed in the table below and referenced on the following diagram are based on Geocentric Datum of Australia, Map Grid of Australia 1994 (MGA) Zone 54.

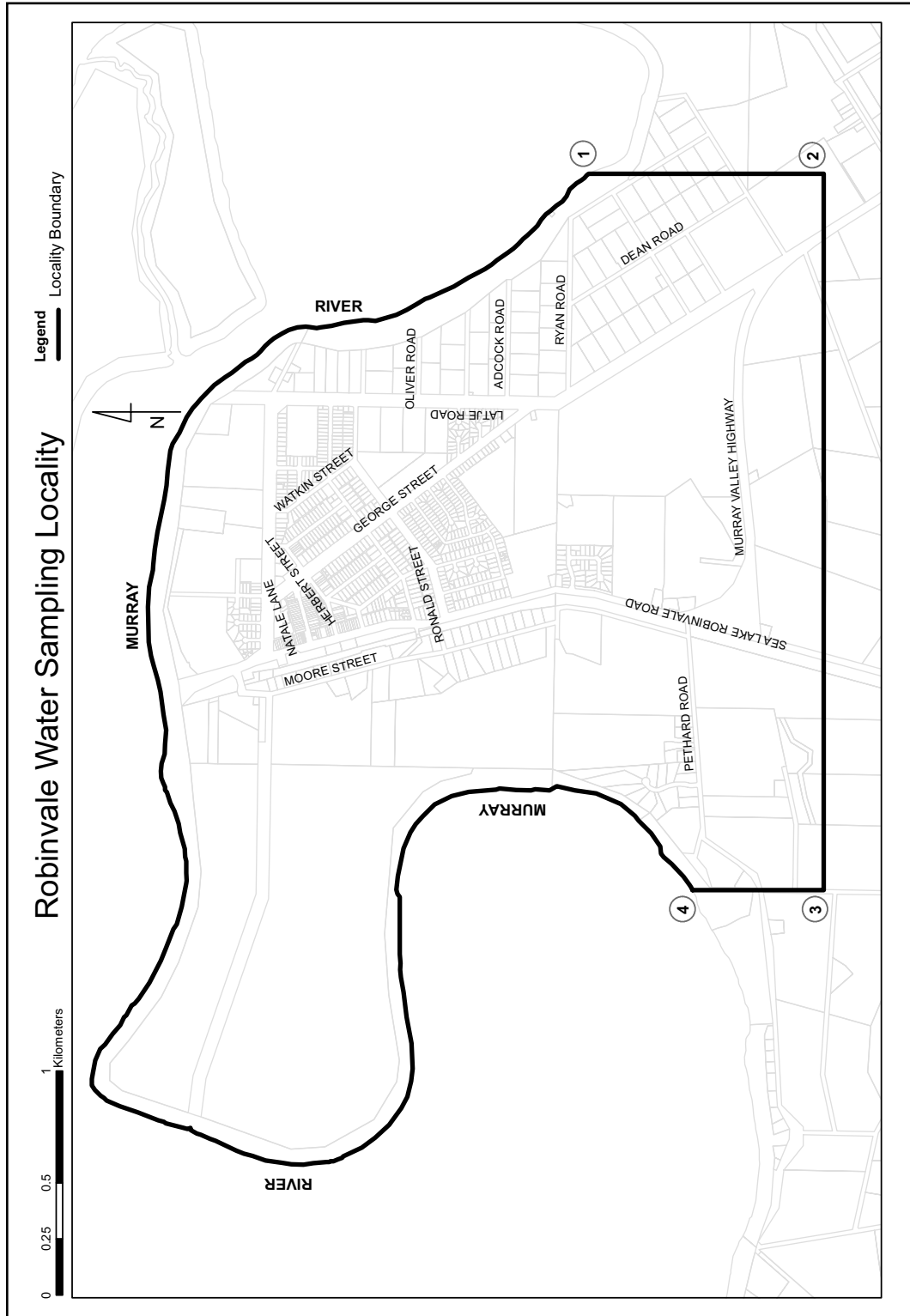
Co-ordinate	Easting	Northing
1	606500	6205200
2	614800	6205200
3	619500	6200760
4	619500	6196000
5	606500	6196000



WATER SAMPLING LOCALITY NAME: ROBINVALE

The co-ordinates listed in the table below and referenced on the following diagram are based on Geocentric Datum of Australia, Map Grid of Australia 1994 (MGA) Zone 54.

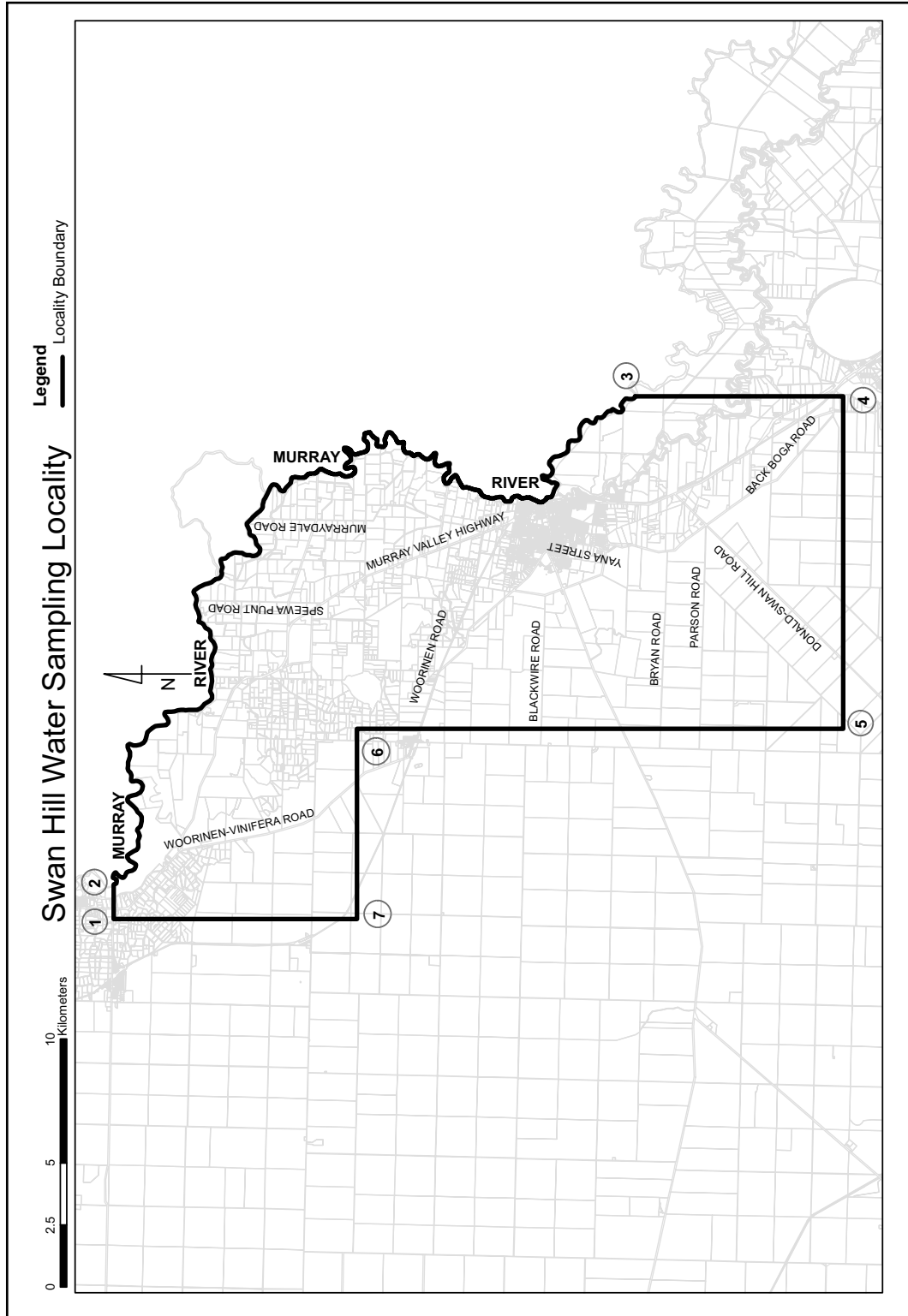
Co-ordinate	Easting	Northing
1	664500	6170350
2	664500	6169300
3	661300	6169300
4	661300	6169885



WATER SAMPLING LOCALITY NAME: SWAN HILL

The co-ordinates listed in the table below and referenced on the following diagram are based on Geocentric Datum of Australia, Map Grid of Australia 1994 (MGA) Zone 54.

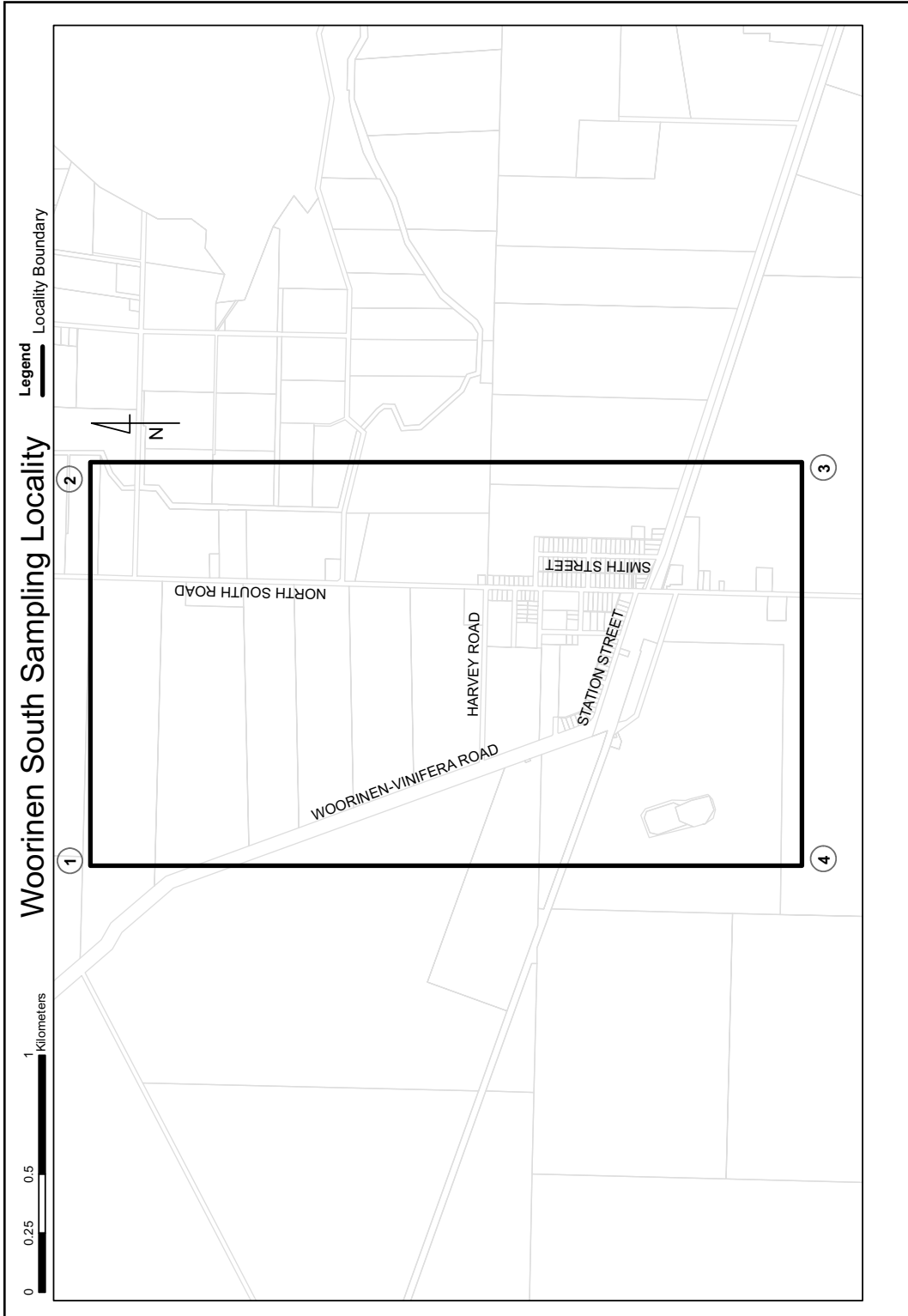
Co-ordinate	Easting	Northing
1	716030	6103800
2	717420	6103800
3	737100	6082780
4	737100	6074400
5	723700	6074400
6	723700	6094000
7	716030	6094000



WATER SAMPLING LOCALITY NAME: WOORINEN SOUTH

The co-ordinates listed in the table below and referenced on the following diagram are based on Geocentric Datum of Australia, Map Grid of Australia 1994 (MGA) Zone 54.

Co-ordinate	Easting	Northing
1	722000	6094000
2	723700	6094000
3	723700	6091000
4	722000	6091000



This page was left blank intentionally

This page was left blank intentionally

craftsmanpress

The *Victoria Government Gazette* is published by The Craftsman Press Pty Ltd with the authority of the Government Printer for the State of Victoria

© State of Victoria 2006

This publication is copyright. No part may be reproduced by any process except in accordance with the provisions of the Copyright Act.

Address all enquiries to the Government Printer for the State of Victoria
Level 2 1 Macarthur Street
Melbourne 3002
Victoria Australia

How To Order

	Mail Order	Victoria Government Gazette Level 1 520 Bourke Street Melbourne 3000 DX – 106 Melbourne
	Telephone	(03) 9642 5808
	Fax	(03) 9600 0478
	email	gazette@craftpress.com.au
	Retail & Mail Sales	Victoria Government Gazette Level 1 520 Bourke Street Melbourne 3000
	Telephone	(03) 9642 5808
	Fax	(03) 9600 0478
	Retail Sales	Information Victoria 356 Collins Street Melbourne 3000
	Telephone	1300 366 356
	Fax	(03) 9603 9920

Price Code B