



# Victoria Government Gazette

---

No. S 177 Wednesday 19 July 2006  
By Authority. Victorian Government Printer

---

## SAFE DRINKING WATER REGULATIONS 2005

### Specification of Areas to be Water Sampling Localities

I, Patricia Faulkner, Secretary to the Department of Human Services, under regulation 4 of the Safe Drinking Water Regulations 2005, specify the following areas that are supplied with drinking water by City West Water to be water sampling localities for the purposes of the Safe Drinking Water Regulations 2005.

This specification will take effect from the date this notice is published in the Victoria Government Gazette.

P. M. FAULKNER  
Secretary

---

**SPECIAL**

---

## WATER SAMPLING LOCALITY NAME: ALTONA

The co-ordinates listed in the table below are referenced on the following diagram by commencing at co-ordinate 1 and proceeding clockwise.

Co-ordinates are based on Australian Geodetic Datum 1966, Australian Map Grid Zone 55.

<b>Co-ordinate</b>	<b>Easting</b>	<b>Northing</b>
1	300564.6	5801270.2
2	299718.2	5801369.3
3	299741.3	5801569.4
4	298986.6	5801662.1
5	298942.4	5801464.6
6	297899.0	5801588.3
7	297819.0	5802407.5
8	298213.9	5802724.9
9	298355.0	5802953.5
10	298529.1	5803750.0
11	298347.9	5804712.9
12	298213.9	5804892.7
13	298173.2	5804976.8
14	298508.2	5805471.9
15	299397.5	5806147.2
16	297833.1	5809733.9
17	302336.1	5809362.0
18	302472.5	5810943.0
19	303395.6	5810870.3
20	303646.3	5814122.9
21	305285.7	5813966.5
22	305252.0	5813560.3



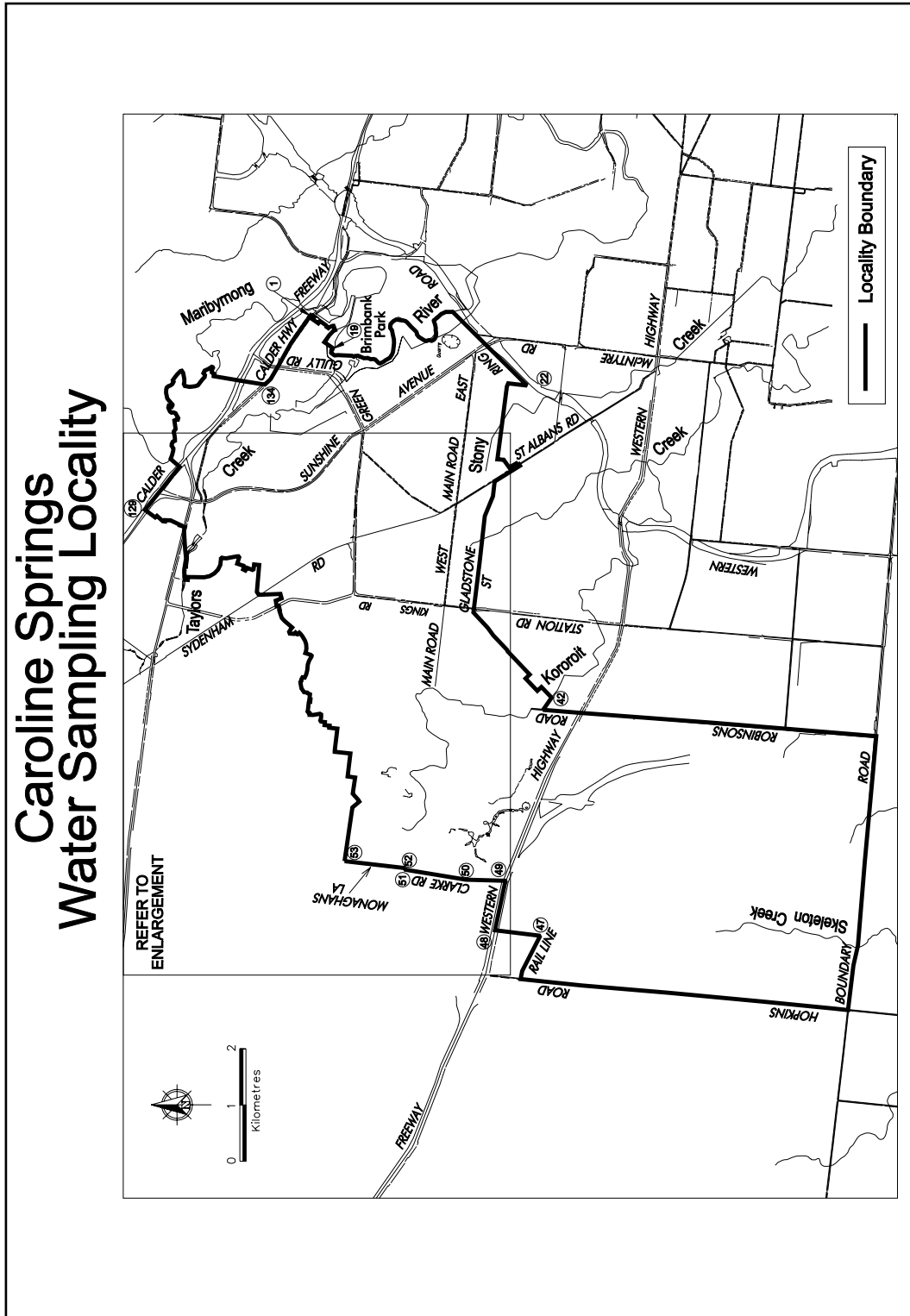
## WATER SAMPLING LOCALITY NAME: CAROLINE SPRINGS

The co-ordinates listed in the table below are referenced on the following diagram by commencing at co-ordinate 1 and proceeding clockwise. Selected co-ordinates are also shown on the enlargement.

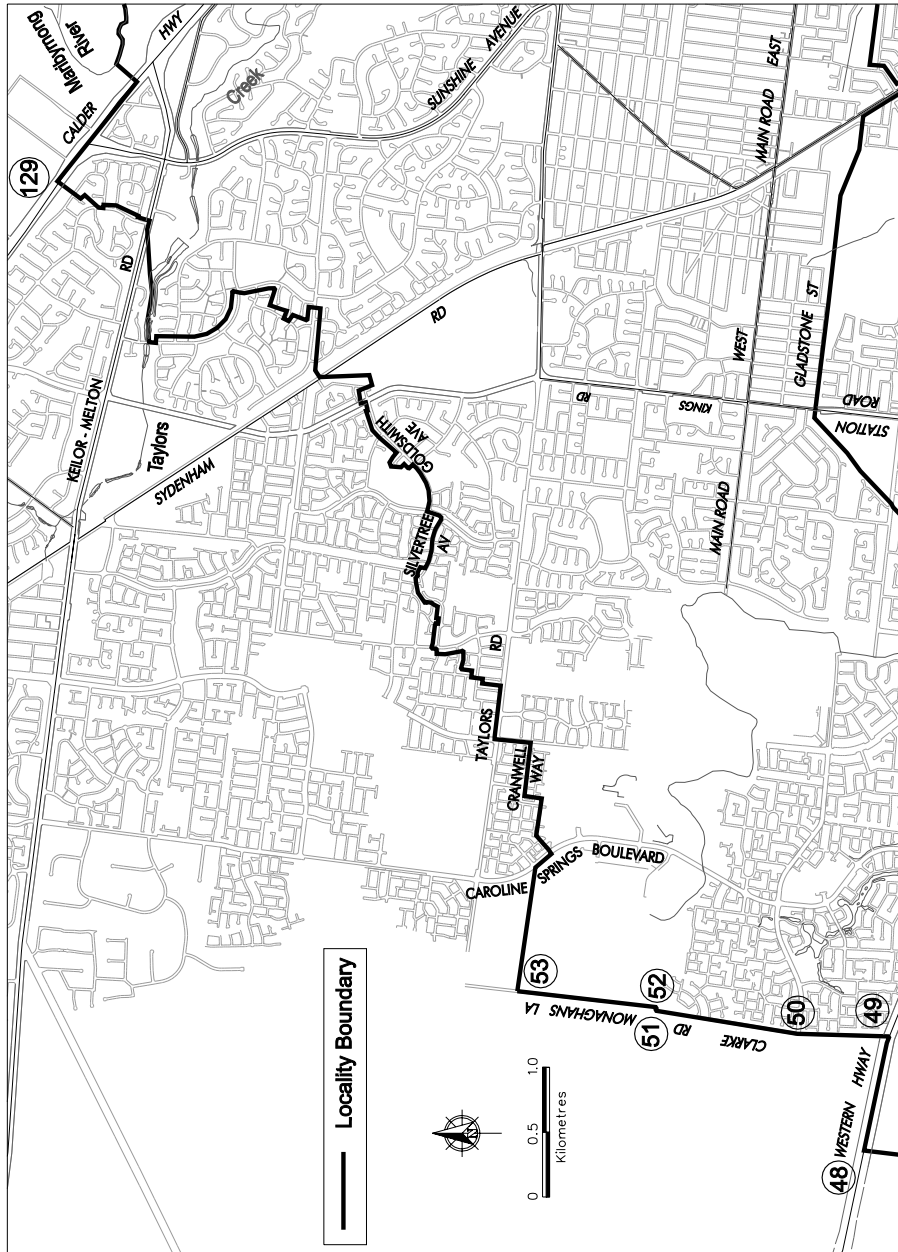
Co-ordinates are based on Australian Geodetic Datum 1966, Australian Map Grid Zone 55.

Co-ordinate	Easting	Northing	Co-ordinate	Easting	Northing
1	309393.4	5822695.7	38	303015.9	5818793.1
2	309392.8	5822650.9	39	302945.5	5818867.4
3	309373.2	5822623.2	40	302724.8	5818657.6
4	309332.2	5822652.2	41	302794.7	5818583.7
5	309262.3	5822553.3	42	302606.0	5818403.8
6	309303.4	5822524.3	43	302388.0	5818555.1
7	309265.0	5822469.9	44	301920.1	5812631.4
8	309226.6	5822415.5	45	297048.7	5813134.0
9	309216.4	5822408.2	46	297601.5	5818956.2
10	309199.6	5822408.5	47	298371.0	5818606.4
11	309176.7	5822376.0	48	298468.6	5819411.0
12	309184.8	5822370.3	49	299348.1	5819214.9
13	309214.1	5822301.3	50	299368.4	5819925.5
14	309216.1	5822281.3	51	299547.6	5821020.5
15	309139.1	5822253.1	52	299573.8	5821009.7
16	309126.1	5822283.3	53	299697.9	5822085.5
17	309048.0	5822358.6	54	300651.4	5821945.9
18	308927.0	5822444.0	55	300755.7	5821821.7
19	308814.3	5822284.0	56	300897.7	5821939.4
20	309466.1	5820163.8	57	301183.4	5821896.7
21	309025.5	5819722.4	58	301202.7	5822030.1
22	308153.8	5818840.2	59	301612.3	5821982.3
23	308194.3	5819176.2	60	301640.8	5822260.6
24	308138.5	5819198.4	61	302053.6	5822212.7
25	306842.3	5819367.2	62	302070.4	5822356.5
26	306834.0	5819256.9	63	302106.2	5822352.2
27	306696.5	5819158.2	64	302117.2	5822440.7
28	306770.1	5819033.2	65	302170.3	5822434.4
29	306738.2	5819013.0	66	302180.8	5822521.2
30	306757.1	5818983.1	67	302251.5	5822501.4
31	306728.7	5818965.8	68	302326.2	5822501.3
32	306447.3	5819416.7	69	302319.3	5822515.6
33	306186.6	5819446.8	70	302296.3	5822641.6
34	305834.3	5819592.1	71	302298.8	5822707.6
35	304118.5	5819794.0	72	302334.5	5822708.0
36	303709.4	5819439.2	73	302340.4	5822749.4
37	303430.3	5819187.0	74	302520.4	5822721.0

<b>Co-ordinate</b>	<b>Easting</b>	<b>Northing</b>	<b>Co-ordinate</b>	<b>Easting</b>	<b>Northing</b>
75	302574.4	5822710.2	103	304963.5	5823603.2
76	302663.9	5822699.7	104	304974.4	5823694.6
77	302693.6	5822746.6	105	304869.5	5823705.2
78	302686.0	5822793.6	106	304912.6	5823817.0
79	302769.4	5822851.0	107	304866.1	5823848.4
80	302883.0	5822870.4	108	304884.7	5823887.9
81	302967.2	5822833.5	109	304944.2	5823863.3
82	302960.3	5822795.3	110	304986.9	5823994.6
83	303335.0	5822672.5	111	305118.8	5823952.1
84	303365.0	5822685.7	112	305085.0	5824227.0
85	303397.0	5822781.6	113	305097.9	5824283.9
86	303759.1	5822891.5	114	304966.3	5824294.5
87	303730.8	5822919.5	115	304813.5	5824400.6
88	303762.1	5822958.2	116	304745.5	5824575.6
89	303738.2	5822981.8	117	304748.7	5824869.5
90	303775.0	5823071.2	118	304697.8	5824873.7
91	303851.8	5823016.7	119	304703.2	5824925.9
92	303966.5	5823149.7	120	305226.9	5824918.7
93	304024.1	5823203.1	121	305639.2	5824922.0
94	304176.0	5823240.0	122	305676.4	5825007.5
95	304173.4	5823252.3	123	305757.5	5825178.8
96	304238.9	5823253.8	124	305761.7	5825276.6
97	304231.3	5823292.8	125	305737.0	5825278.6
98	304329.1	5823308.1	126	305741.2	5825315.2
99	304370.9	5823204.9	127	305836.9	5825421.6
100	304448.9	5823226.3	128	305810.0	5825453.6
101	304433.3	5823610.2	129	305943.2	5825632.6
102	304484.8	5823644.0			



# Caroline Springs - Enlargement Water Sampling Locality



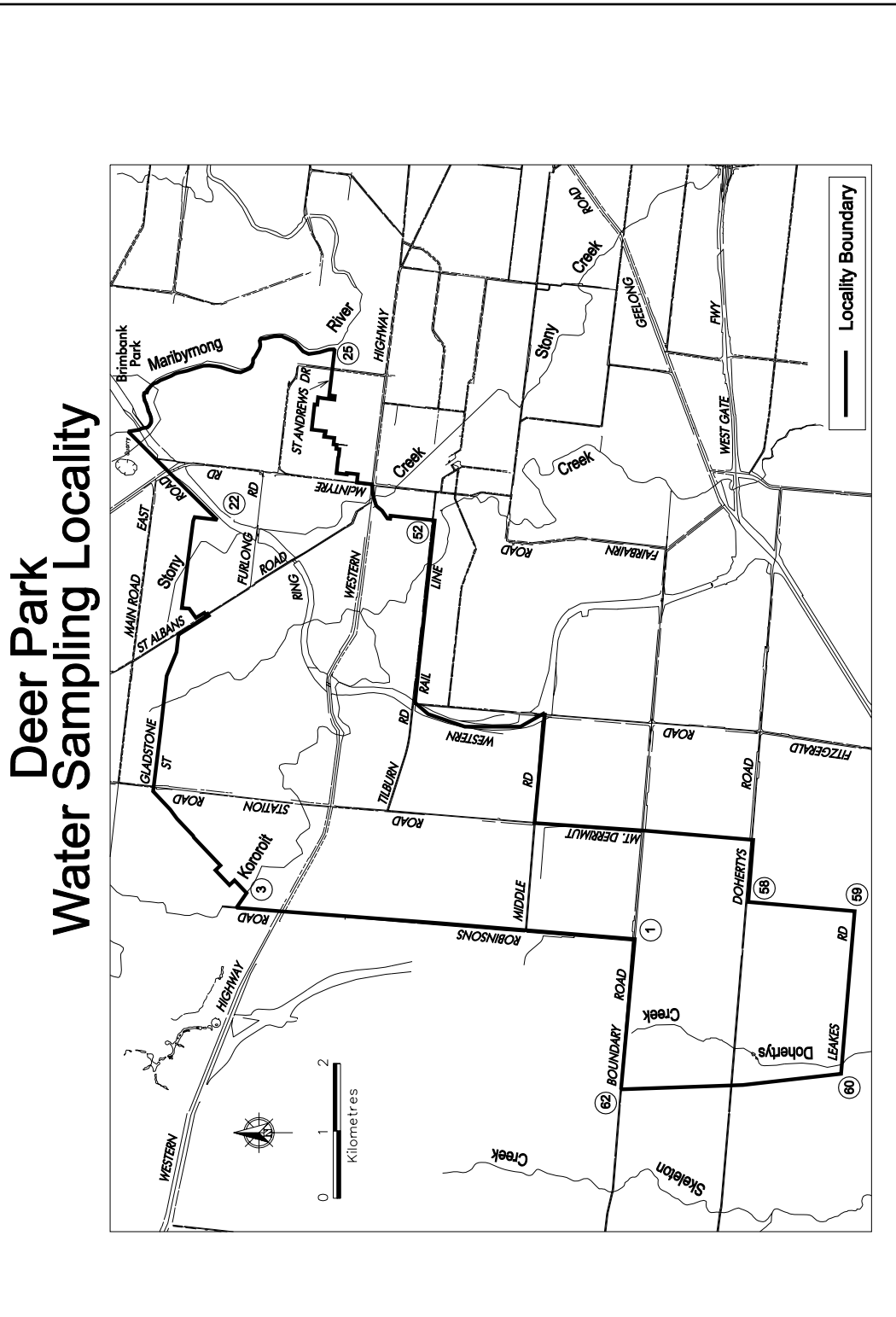
## WATER SAMPLING LOCALITY NAME: DEER PARK

The co-ordinates listed in the table below are referenced on the following diagram by commencing at co-ordinate 1 and proceeding clockwise.

Co-ordinates are based on Australian Geodetic Datum 1966, Australian Map Grid Zone 55.

Co-ordinate	Easting	Northing	Co-ordinate	Easting	Northing
1	301920.1	5812631.4	32	309495.5	5817435.6
2	302388.0	5818555.1	33	309471.0	5817227.1
3	302606.0	5818403.8	34	309410.2	5817237.0
4	302794.7	5818583.7	35	309411.6	5817249.2
5	302724.8	5818657.6	36	309389.1	5817251.8
6	302945.5	5818867.4	37	309371.3	5817100.3
7	303015.9	5818793.1	38	309274.2	5817112.0
8	303430.3	5819187.0	39	309267.9	5817063.4
9	303709.4	5819439.2	40	309209.0	5817070.2
10	304118.5	5819794.0	41	309203.1	5817022.0
11	305834.3	5819592.1	42	308847.8	5817066.9
12	306186.6	5819446.8	43	308828.9	5816916.1
13	306447.3	5819416.7	44	308849.2	5816913.6
14	306728.7	5818965.8	45	308830.0	5816750.4
15	306757.1	5818983.1	46	308709.3	5816764.6
16	306738.2	5819013.0	47	308681.0	5816537.1
17	306770.1	5819033.2	48	308363.2	5816477.3
18	306696.5	5819158.2	49	308174.2	5816309.9
19	306834.0	5819256.9	50	308169.9	5816269.6
20	306842.3	5819367.2	51	308215.5	5816264.9
21	308194.3	5819176.2	52	308145.1	5815607.1
22	308153.8	5818840.2	53	305435.1	5815898.7
23	309025.5	5819722.4	54	305266.2	5815703.5
24	309466.1	5820163.8	55	305285.7	5813966.5
25	310689.9	5817094.0	56	303646.3	5814122.9
26	310004.5	5817175.2	57	303395.6	5810870.3
27	309994.9	5817091.6	58	302472.5	5810943.0
28	309940.0	5817098.1	59	302336.1	5809362.0
29	309974.9	5817340.3	60	299919.2	5809563.4
30	309865.1	5817353.2	61	299751.9	5811022.3
31	309870.0	5817393.0	62	299687.1	5812835.3





## WATER SAMPLING LOCALITY NAME: EAST KEILOR

The co-ordinates listed in the table below are referenced on the following diagram by commencing at co-ordinate 1 and proceeding clockwise. Selected co-ordinates are also shown on the enlargement.

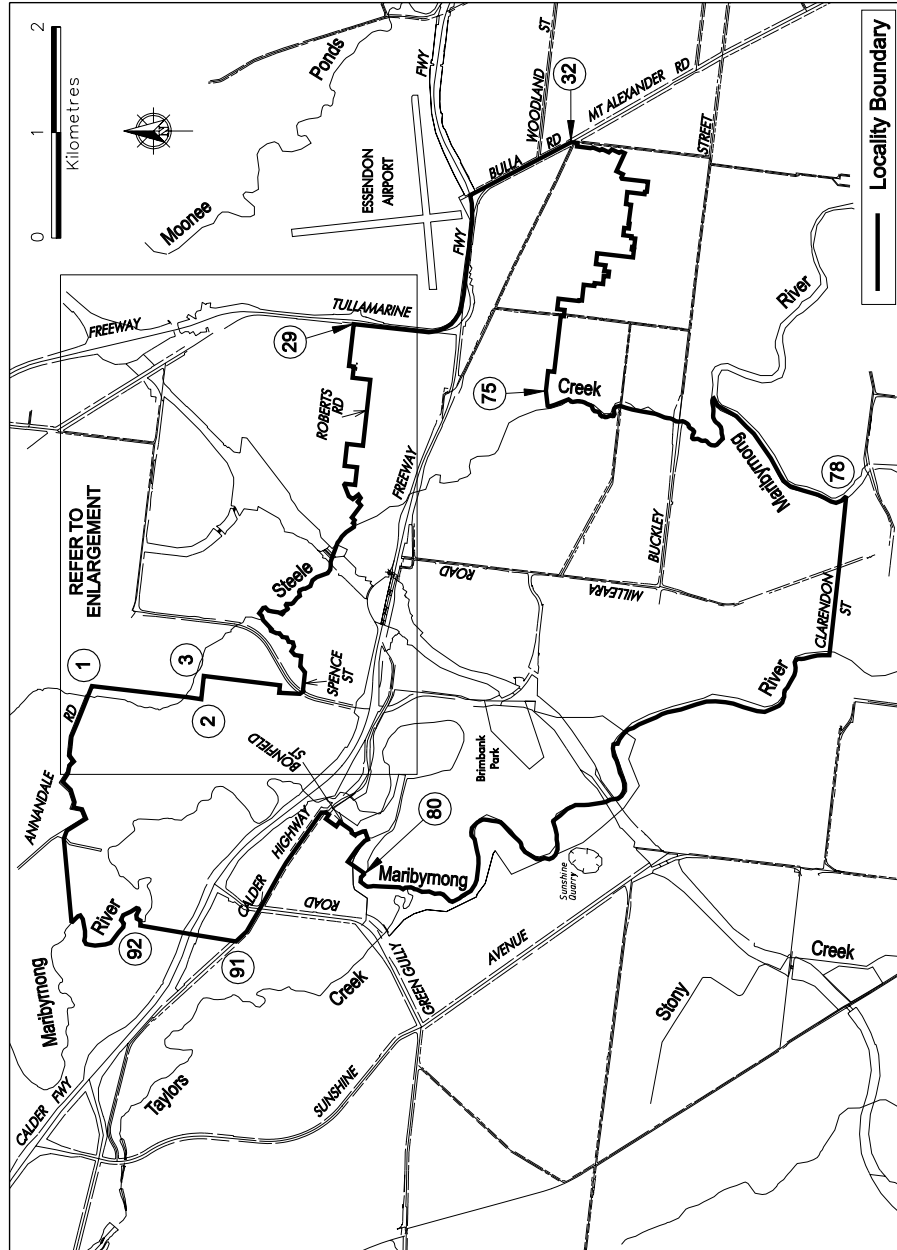
Co-ordinates are based on Australian Geodetic Datum 1966, Australian Map Grid Zone 55.

Co-ordinate	Easting	Northing	Co-ordinate	Easting	Northing
1	310591.1	5824870.1	37	315640.9	5819820.7
2	310467.0	5823833.9	38	315469.7	5819898.9
3	310686.9	5823809.2	39	315441.7	5819838.1
4	310598.7	5823087.3	40	315400.2	5819857.1
5	310527.7	5823095.4	41	315370.3	5819599.4
6	310517.8	5822898.5	42	315275.9	5819611.1
7	310722.4	5822850.3	43	315253.0	5819631.9
8	310886.2	5822948.0	44	315272.3	5819795.8
9	310921.5	5822979.9	45	315158.5	5819808.4
10	311011.4	5823005.8	46	315152.7	5819760.7
11	311215.9	5823247.4	47	314927.4	5819780.4
12	312099.3	5822387.0	48	314932.7	5819825.8
13	312137.4	5822395.6	49	314863.5	5819833.5
14	312188.1	5822406.0	50	314831.8	5819721.2
15	312303.5	5822320.2	51	314750.4	5819730.5
16	312374.0	5822323.5	52	314729.4	5819753.1
17	312404.7	5822344.2	53	314727.1	5819733.2
18	312363.6	5822397.1	54	314653.3	5819741.5
19	312509.5	5822482.3	55	314693.0	5820081.3
20	312497.6	5822376.1	56	314589.5	5820093.5
21	312664.4	5822357.7	57	314578.9	5820002.8
22	312677.9	5822475.4	58	314524.1	5820014.3
23	312886.0	5822452.0	59	314518.7	5819968.9
24	312869.2	5822301.2	60	314473.5	5819974.2
25	313493.8	5822231.3	61	314478.7	5820019.6
26	313513.3	5822399.9	62	314400.9	5820025.6
27	313619.6	5822387.8	63	314410.1	5820105.6
28	313624.6	5822433.2	64	314383.6	5820108.7
29	314020.6	5822389.2	65	314394.8	5820208.6
30	315243.4	5821286.0	66	314244.7	5820225.7
31	315645.7	5820516.7	67	314239.6	5820247.7
32	315744.8	5820328.7	68	314262.7	5820447.9
33	315739.0	5820268.8	69	314163.2	5820460.5
34	315704.4	5820272.8	70	314155.2	5820390.5
35	315695.9	5820123.5	71	314096.7	5820397.0
36	315676.4	5819941.9	72	314099.9	5820426.8

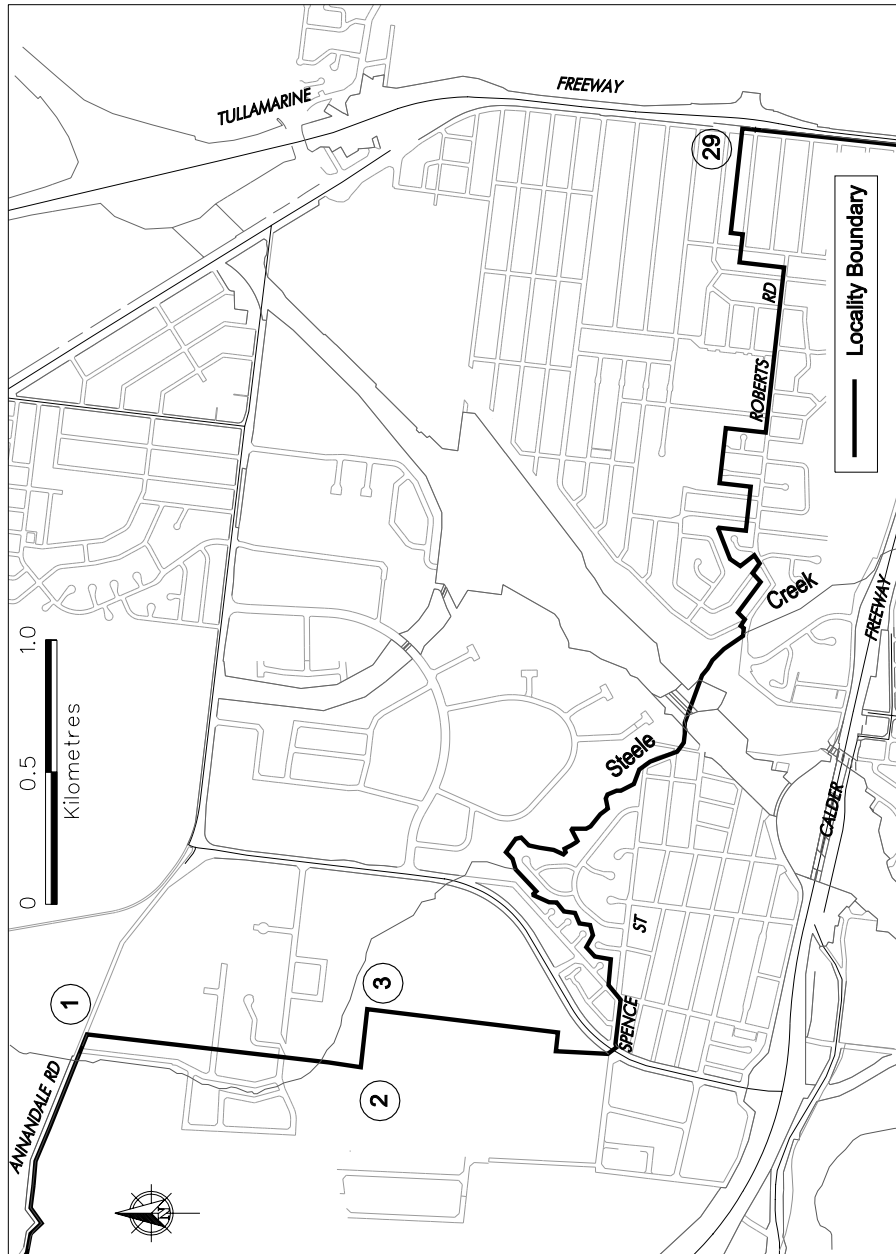
<b>Co-ordinate</b>	<b>Easting</b>	<b>Northing</b>
73	313569.3	5820488.6
74	313575.5	5820546.2
75	313388.5	5820567.3
76	313235.5	5820550.1
77	313261.6	5818977.0
78	312390.4	5817721.2
79	310884.2	5817881.1
80	308814.3	5822284.0
81	308927.0	5822444.0
82	309139.1	5822253.1

<b>Co-ordinate</b>	<b>Easting</b>	<b>Northing</b>
83	309216.1	5822281.3
84	309176.7	5822376.0
85	309199.6	5822408.5
86	309303.7	5822524.2
87	309262.2	5822553.5
88	309332.2	5822652.2
89	309373.2	5822623.2
90	309393.4	5822695.7
91	308171.2	5823504.5
92	308321.4	5824411.5

# East Keilor Water Sampling Locality



# East Keilor - Enlargement Water Sampling Locality



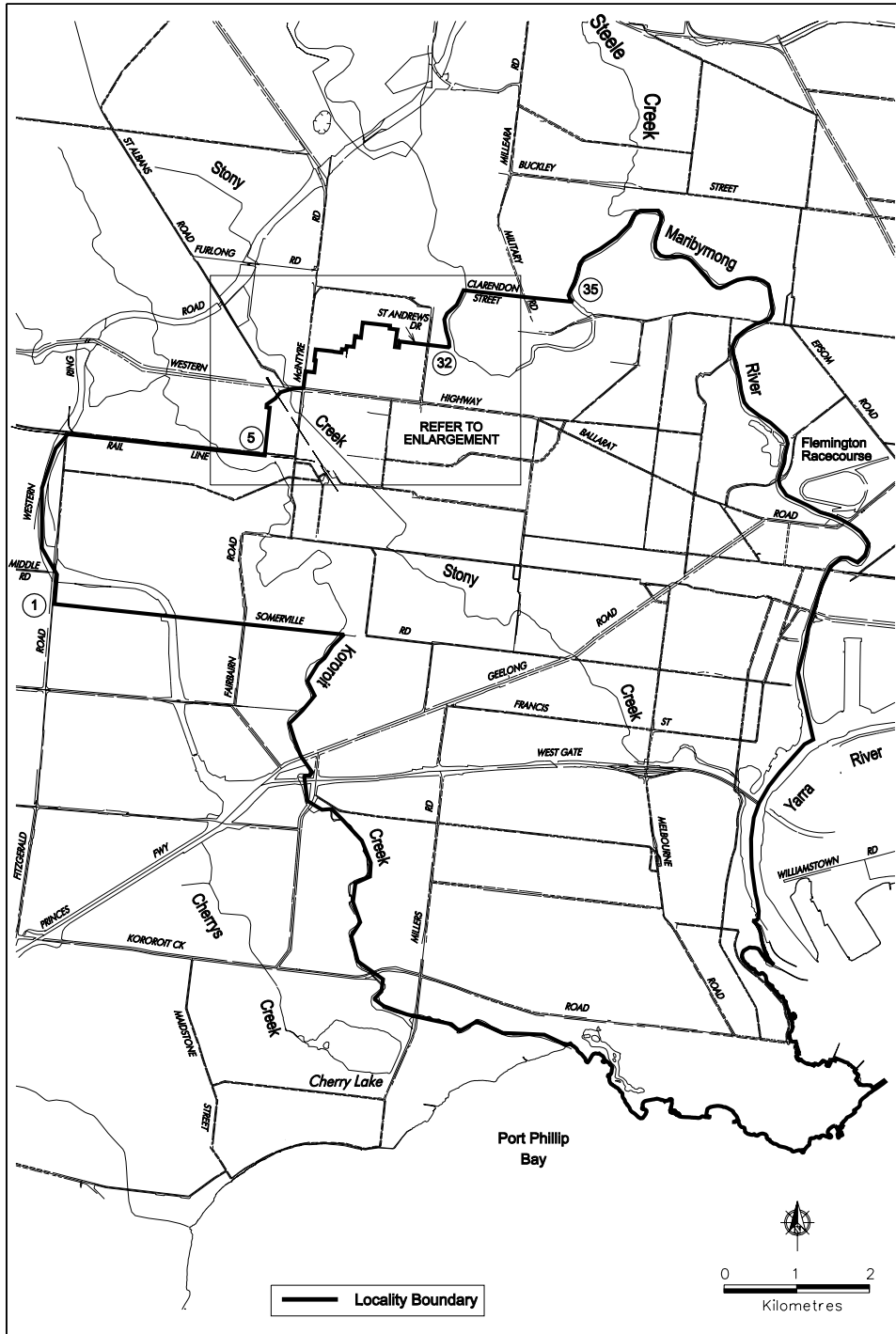
## WATER SAMPLING LOCALITY NAME: FOOTSCRAY

The co-ordinates listed in the table below are referenced on the following diagram by commencing at co-ordinate 1 and proceeding clockwise. Selected co-ordinates are also shown on the enlargement.

Co-ordinates are based on Australian Geodetic Datum 1966, Australian Map Grid Zone 55.

Co-ordinate	Easting	Northing	Co-ordinate	Easting	Northing
1	305252.0	5813560.3	19	309274.2	5817112.0
2	305285.7	5813966.5	20	309371.3	5817100.3
3	305266.2	5815703.5	21	309389.1	5817251.8
4	305435.1	5815898.7	22	309411.6	5817249.2
5	308145.1	5815607.1	23	309410.2	5817237.0
6	308215.5	5816264.9	24	309471.0	5817227.1
7	308169.9	5816269.6	25	309495.5	5817435.6
8	308174.2	5816309.9	26	309870.0	5817393.0
9	308363.2	5816477.3	27	309865.1	5817353.2
10	308681.0	5816537.1	28	309974.9	5817340.3
11	308709.3	5816764.6	29	309940.0	5817098.1
12	308830.0	5816750.4	30	309994.9	5817091.6
13	308849.2	5816913.6	31	310004.5	5817175.2
14	308828.9	5816916.1	32	310689.9	5817094.0
15	308847.8	5817066.9	33	310884.2	5817881.1
16	309203.1	5817022.0	34	311722.2	5817788.3
17	309209.0	5817070.2	35	312390.4	5817721.2
18	309267.9	5817063.4			

# Footscray Water Sampling Locality







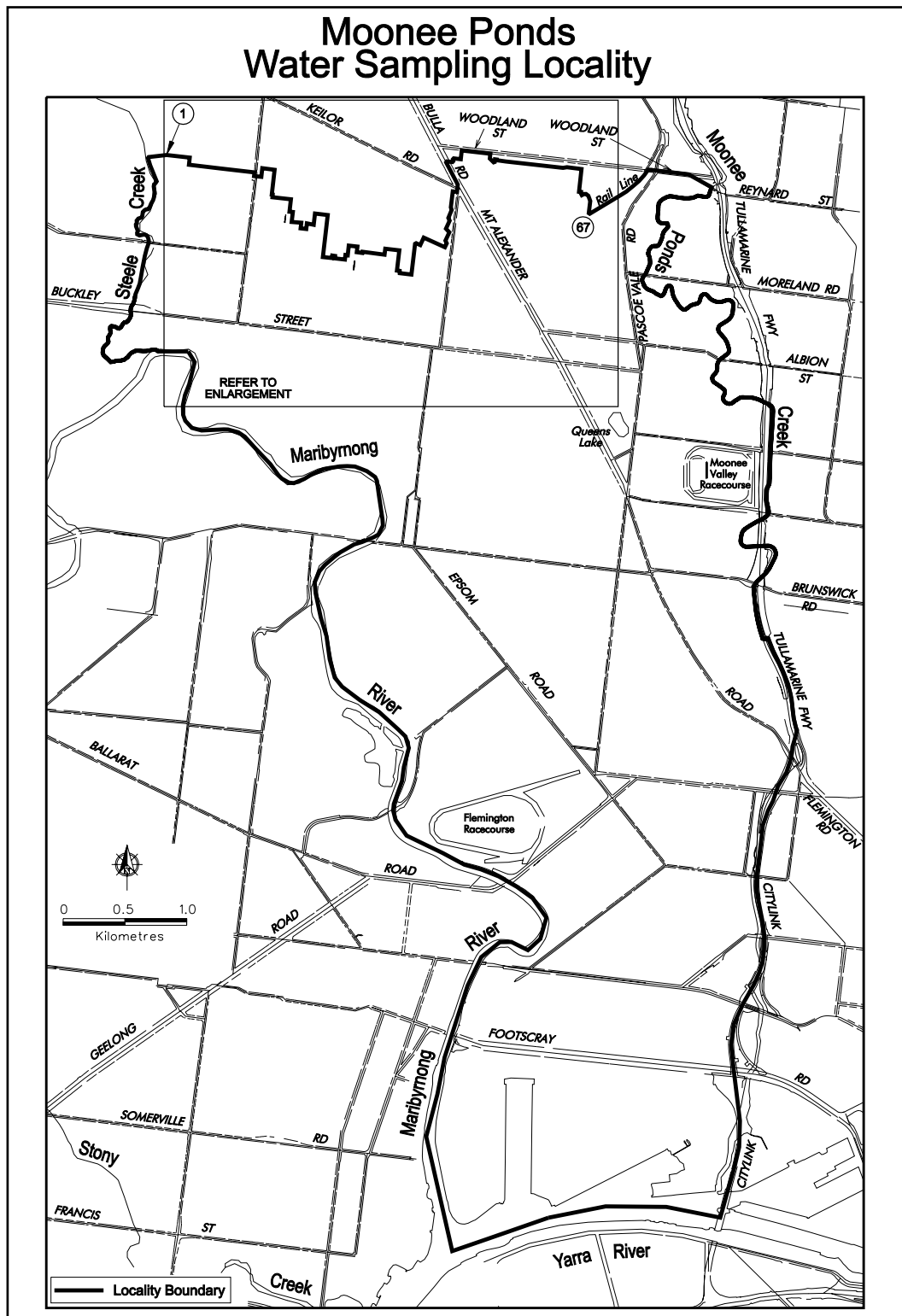
## WATER SAMPLING LOCALITY NAME: MOONEE PONDS

The co-ordinates listed in the table below are referenced on the following diagram by commencing at co-ordinate 1 and proceeding clockwise. Selected co-ordinates are also shown on the enlargement.

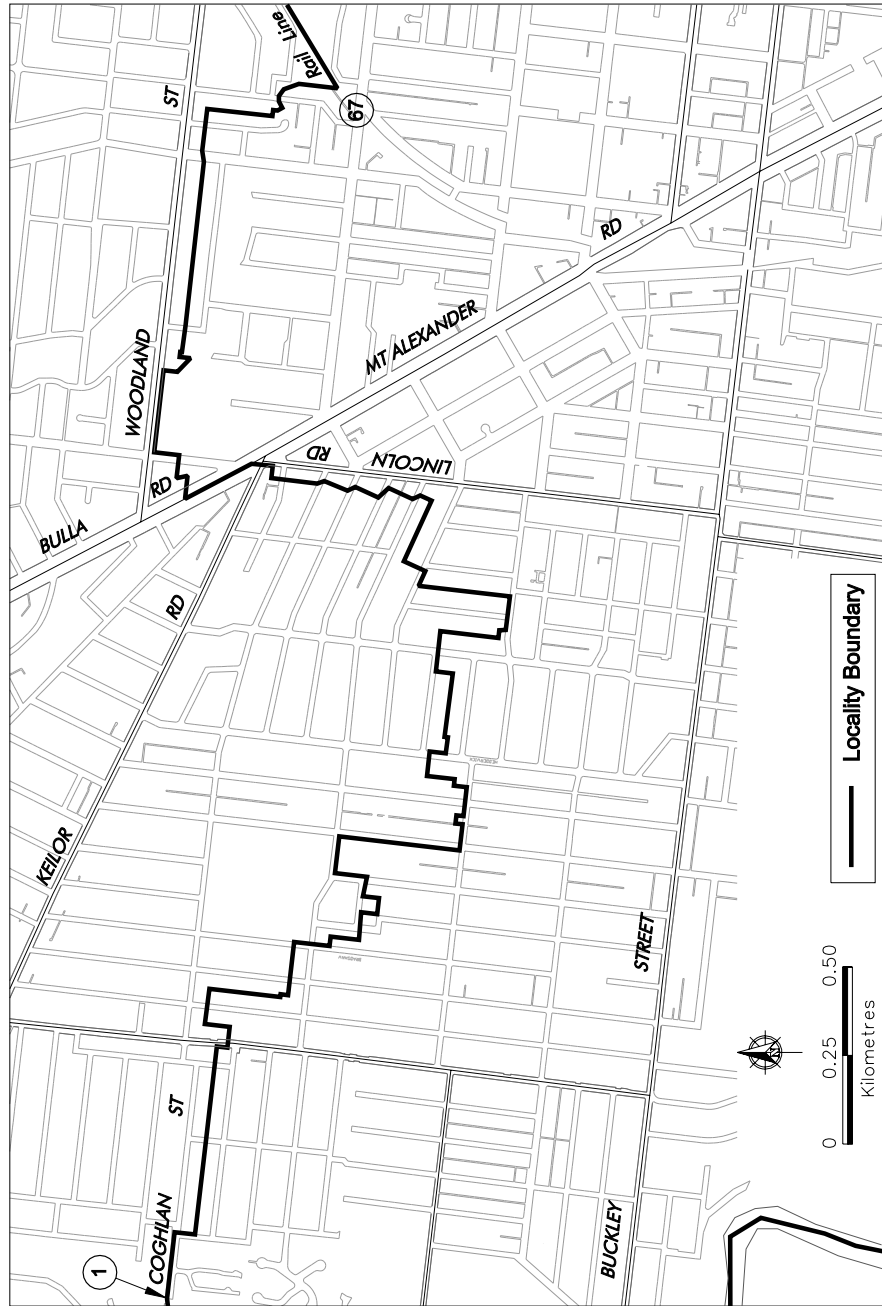
Co-ordinates are based on Australian Geodetic Datum 1966, Australian Map Grid Zone 55.

Co-ordinate	Easting	Northing	Co-ordinate	Easting	Northing
1	313388.5	5820567.3	35	315370.3	5819599.4
2	313575.5	5820546.2	36	315400.2	5819857.1
3	313569.3	5820488.6	37	315441.7	5819838.1
4	314099.9	5820426.8	38	315469.7	5819898.9
5	314096.7	5820397.0	39	315640.9	5819820.7
6	314155.2	5820390.5	40	315676.4	5819941.9
7	314163.2	5820460.5	41	315695.9	5820123.5
8	314262.7	5820447.9	42	315704.4	5820272.8
9	314239.6	5820247.7	43	315739.0	5820268.8
10	314244.7	5820225.7	44	315744.8	5820328.7
11	314394.8	5820208.6	45	315645.7	5820516.7
12	314383.6	5820108.7	46	315710.9	5820509.3
13	314410.1	5820105.6	47	315704.1	5820540.7
14	314400.9	5820025.6	48	315769.3	5820533.3
15	314478.7	5820019.6	49	315777.2	5820603.6
16	314473.5	5819974.2	50	316008.7	5820577.4
17	314518.7	5819968.9	51	316004.3	5820538.1
18	314524.1	5820014.3	52	316043.1	5820501.1
19	314578.9	5820002.8	53	316046.5	5820531.9
20	314589.5	5820093.5	54	316060.6	5820530.1
21	314693.0	5820081.3	55	316060.2	5820525.5
22	314653.3	5819741.5	56	316597.3	5820463.3
23	314727.1	5819733.2	57	316628.6	5820468.2
24	314729.4	5819753.1	58	316746.3	5820453.8
25	314750.4	5819730.5	59	316726.6	5820270.0
26	314831.8	5819721.2	60	316743.4	5820267.9
27	314863.5	5819833.5	61	316742.0	5820255.4
28	314932.7	5819825.8	62	316749.3	5820241.9
29	314927.4	5819780.4	63	316767.6	5820251.5
30	315152.7	5819760.7	64	316782.9	5820251.5
31	315158.5	5819808.4	65	316801.9	5820237.7
32	315272.3	5819795.8	66	316817.4	5820194.9
33	315253.0	5819631.9	67	316804.6	5820086.3
34	315275.9	5819611.1			

# Moonee Ponds Water Sampling Locality



# Moonee Ponds - Enlargement Water Sampling Locality



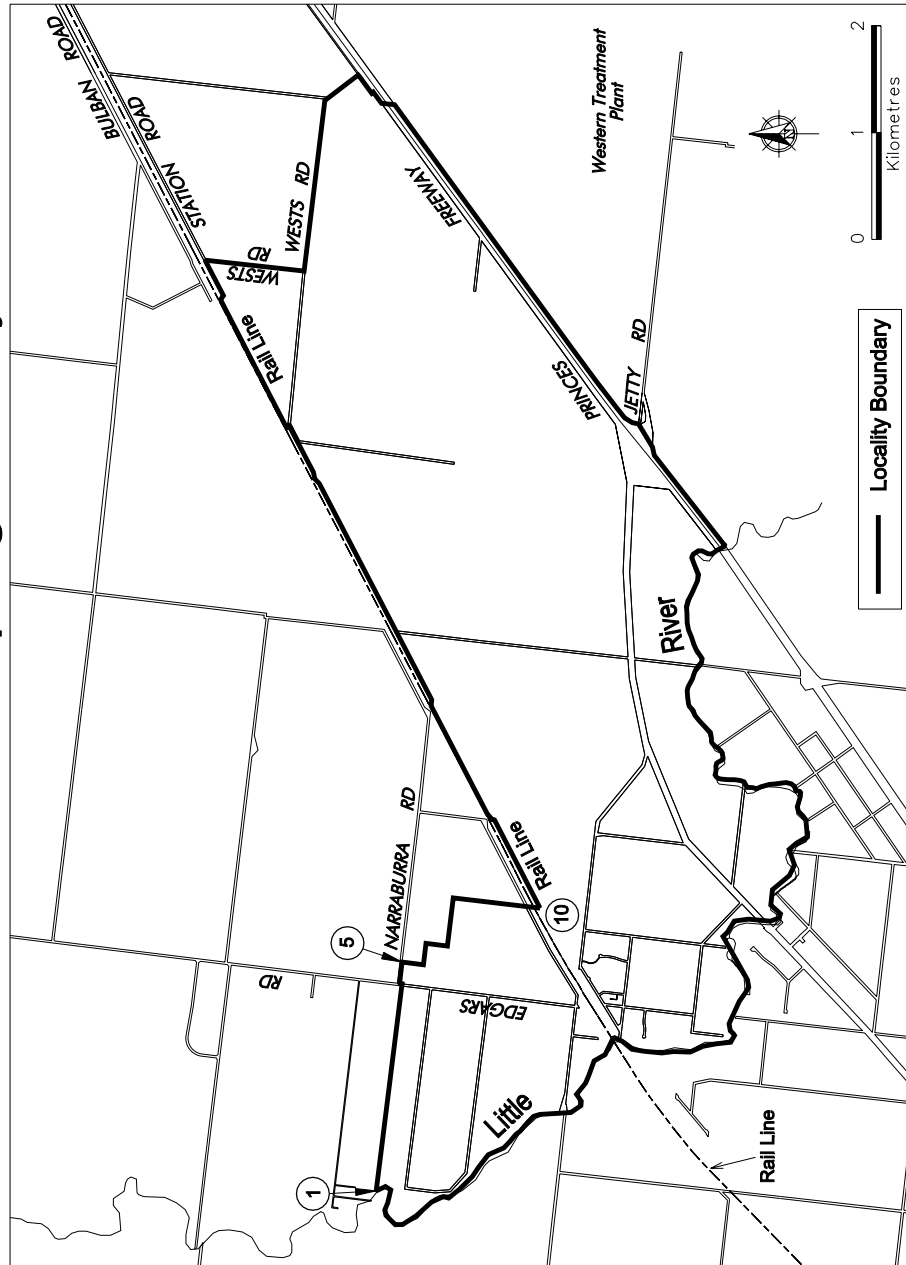
## WATER SAMPLING LOCALITY NAME: LITTLE RIVER

The co-ordinates listed in the table below are referenced on the following diagram by commencing at co-ordinate 1 and proceeding clockwise.

Co-ordinates are based on Australian Geodetic Datum 1966, Australian Map Grid Zone 55.

<b>Co-ordinate</b>	<b>Easting</b>	<b>Northing</b>
1	278529.2	5797243.8
2	280466.7	5797001.7
3	280469.1	5797020.6
4	280475.2	5797024.5
5	280669.9	5797001.2
6	280644.9	5796801.3
7	280845.1	5796777.2
8	280820.5	5796577.4
9	281271.2	5796522.4
10	281174.9	5795710.1

# Little River Water Sampling Locality

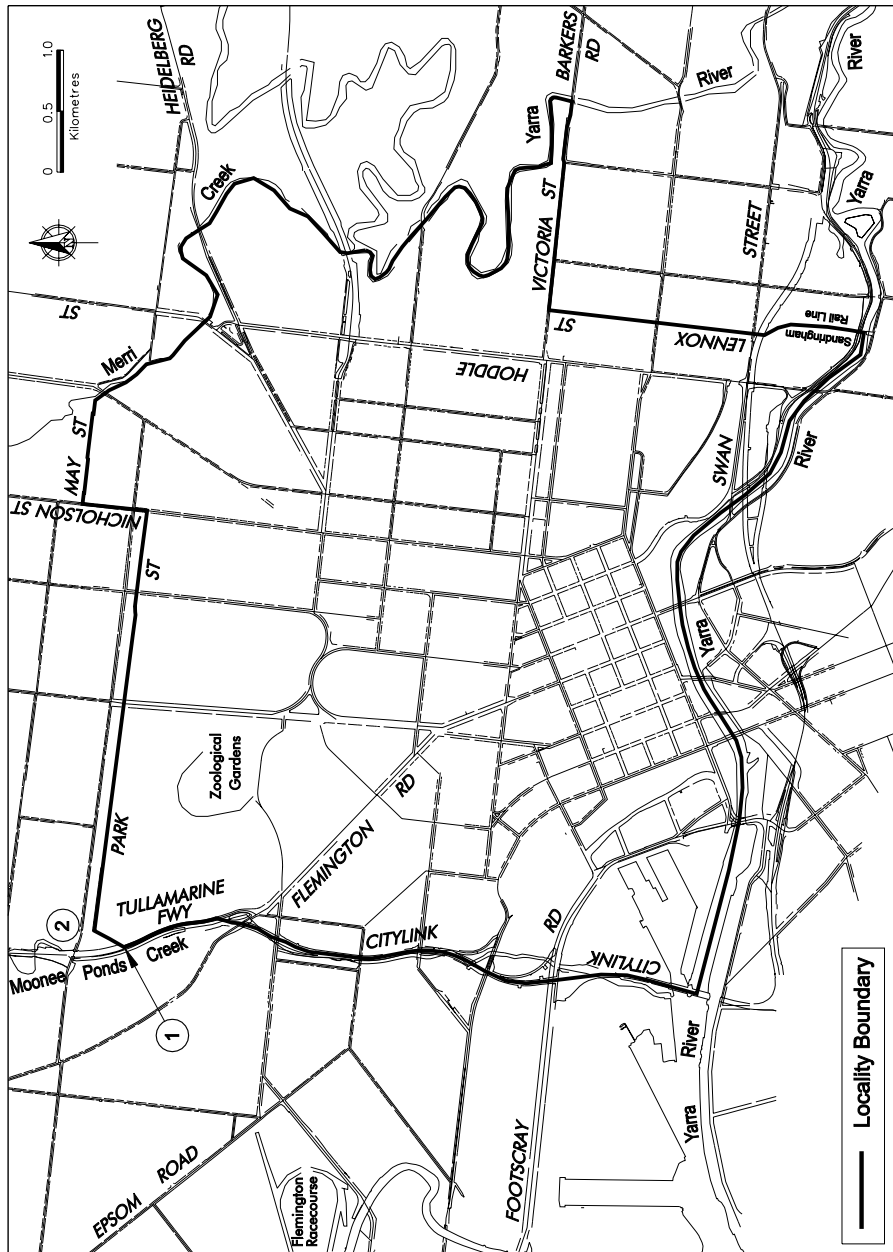


## WATER SAMPLING LOCALITY NAME: PARKVILLE

The co-ordinates listed in the table below and referenced on the following diagram are based on Australian Geodetic Datum 1966, Australian Map Grid Zone 55.

<b>Co-ordinate</b>	<b>Easting</b>	<b>Northing</b>
1	318253.4	5816666.7
2	318388.2	5816909.4

# Parkville Water Sampling Locality



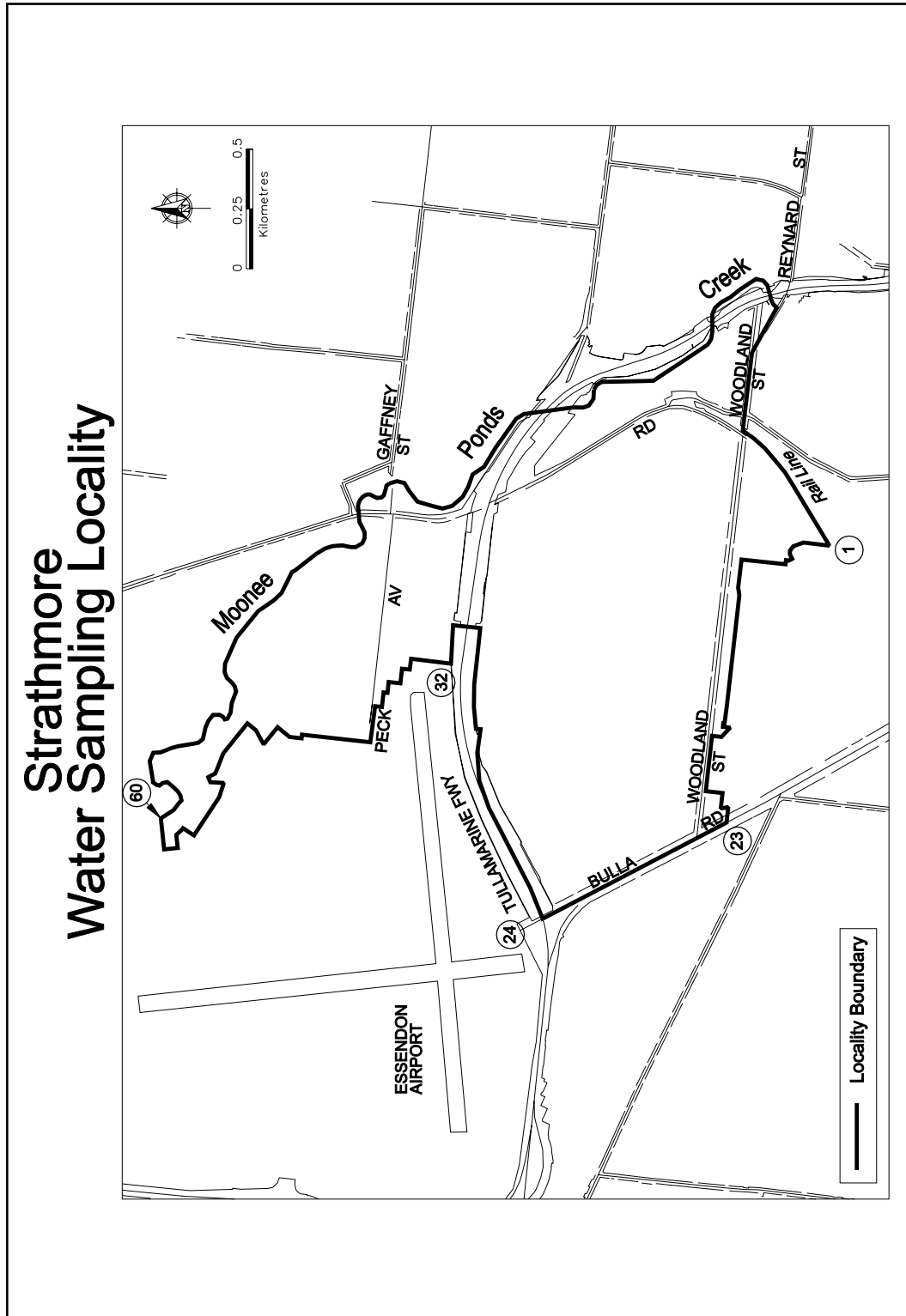
## WATER SAMPLING LOCALITY NAME: STRATHMORE

The co-ordinates listed in the table below are referenced on the following diagram by commencing at co-ordinate 1 and proceeding clockwise.

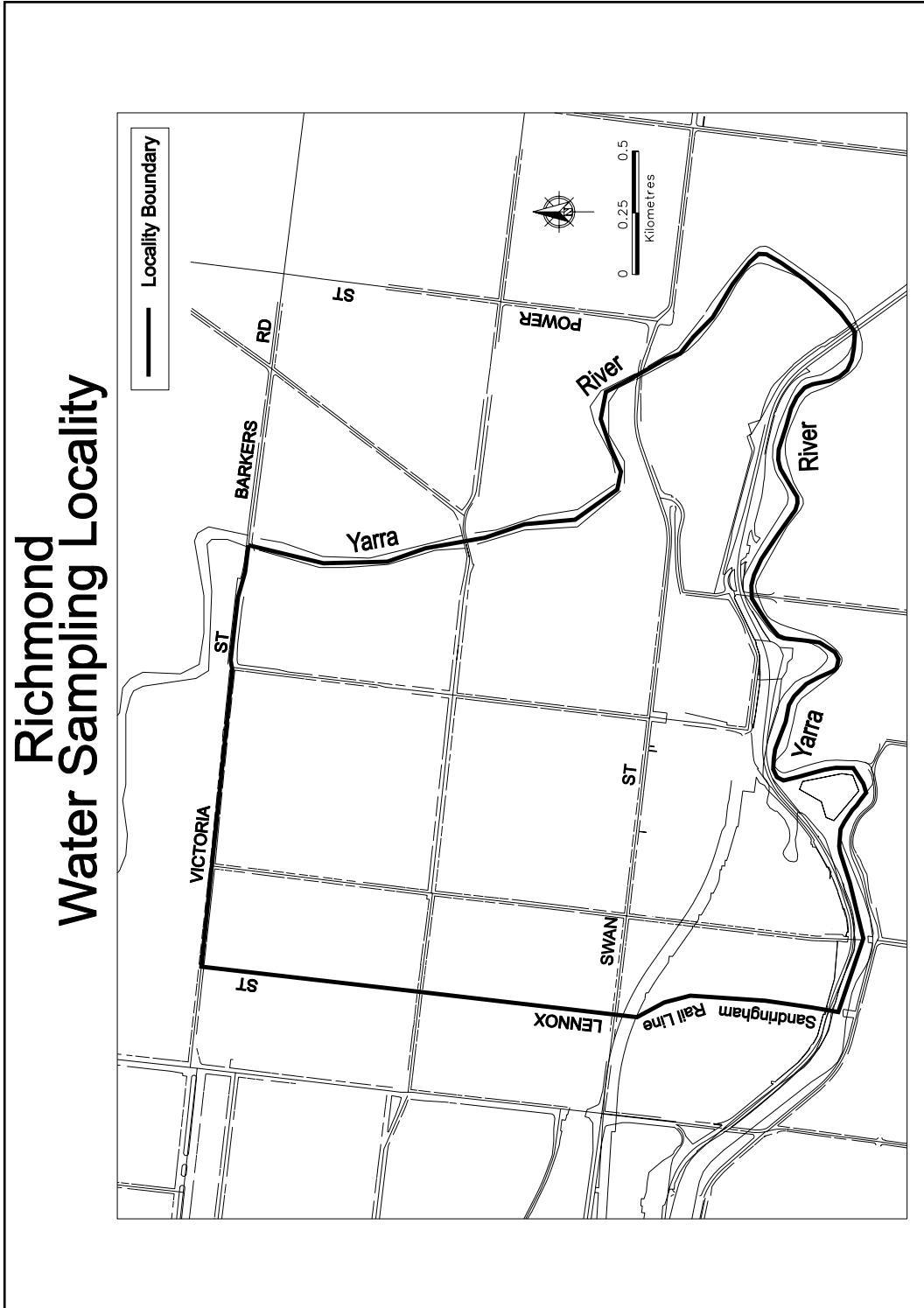
Co-ordinates are based on Australian Geodetic Datum 1966, Australian Map Grid Zone 55.

<b>Co-ordinate</b>	<b>Easting</b>	<b>Northing</b>	<b>Co-ordinate</b>	<b>Easting</b>	<b>Northing</b>
1	316804.6	5820086.3	31	316471.7	5821660.9
2	316817.4	5820194.9	32	316310.8	5821669.6
3	316801.9	5820237.7	33	316331.1	5821836.0
4	316782.9	5820251.5	34	316286.1	5821841.8
5	316767.6	5820251.5	35	316289.5	5821874.4
6	316749.3	5820241.9	36	316228.7	5821881.1
7	316742.0	5820255.4	37	316234.2	5821930.3
8	316743.4	5820267.9	38	316190.5	5821951.7
9	316726.6	5820270.0	39	316129.7	5821958.4
10	316746.3	5820453.8	40	316132.7	5821986.9
11	316628.6	5820468.2	41	315982.0	5822006.9
12	316597.3	5820463.3	42	316013.7	5822292.5
13	316060.2	5820525.5	43	315998.5	5822294.3
14	316060.6	5820530.1	44	316004.3	5822345.8
15	316046.5	5820531.9	45	316045.0	5822395.8
16	316043.1	5820501.1	46	315972.9	5822454.6
17	316004.3	5820538.1	47	316032.0	5822486.3
18	316008.7	5820577.4	48	316061.2	5822521.8
19	315777.2	5820603.6	49	315935.8	5822623.0
20	315769.3	5820533.3	50	315851.8	5822656.1
21	315704.1	5820540.7	51	315835.6	5822686.1
22	315710.9	5820509.3	52	315814.9	5822677.5
23	315645.7	5820516.7	53	315811.6	5822620.7
24	315243.4	5821286.0	54	315752.3	5822640.3
25	315707.4	5821511.0	55	315592.0	5822745.7
26	315938.2	5821559.6	56	315622.2	5822790.5
27	316036.4	5821545.4	57	315594.2	5822819.7
28	316038.4	5821565.1	58	315539.6	5822813.9
29	316223.5	5821572.3	59	315533.6	5822870.6
30	316459.7	5821547.0	60	315663.4	5822884.1





WATER SAMPLING LOCALITY NAME: RICHMOND



## WATER SAMPLING LOCALITY NAME: TAYLORS LAKES

The co-ordinates listed in the table below are referenced on the following diagram by commencing at co-ordinate 1 and proceeding clockwise.

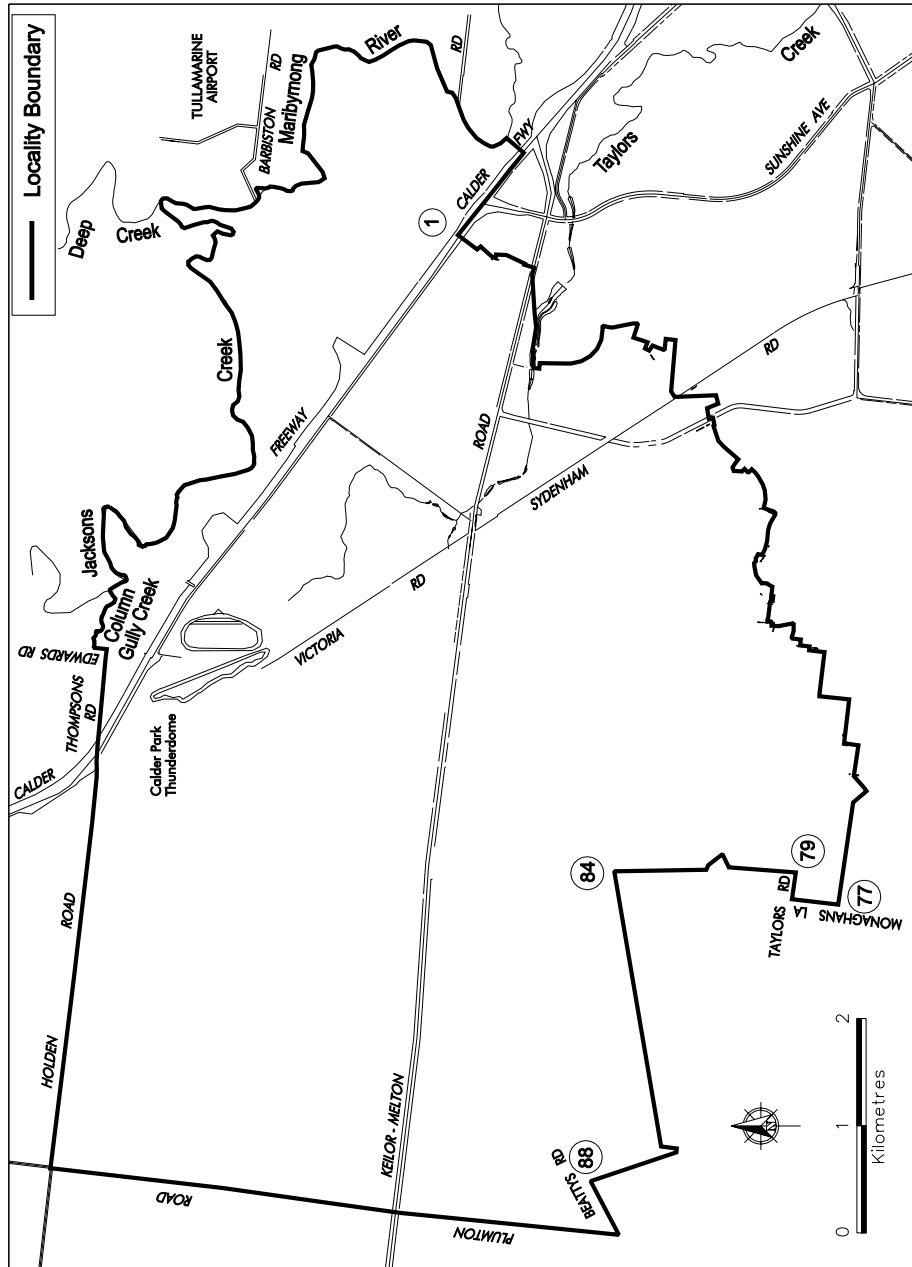
Co-ordinates are based on Australian Geodetic Datum 1966, Australian Map Grid Zone 55.

Co-ordinate	Easting	Northing	Co-ordinate	Easting	Northing
1	305943.2	5825632.6	38	303966.5	5823149.7
2	305810.0	5825453.6	39	303851.8	5823016.7
3	305836.9	5825421.6	40	303775.0	5823071.2
4	305741.2	5825315.2	41	303738.2	5822981.8
5	305737.0	5825278.6	42	303762.1	5822958.2
6	305761.7	5825276.6	43	303730.8	5822919.5
7	305757.5	5825178.8	44	303759.1	5822891.5
8	305676.4	5825007.5	45	303397.0	5822781.6
9	305639.2	5824922.0	46	303365.0	5822685.7
10	305226.9	5824918.7	47	303335.0	5822672.5
11	304703.2	5824925.9	48	302960.3	5822795.3
12	304697.8	5824873.7	49	302967.2	5822833.5
13	304748.7	5824869.5	50	302883.0	5822870.4
14	304745.5	5824575.6	51	302769.4	5822851.0
15	304813.5	5824400.6	52	302686.0	5822793.6
16	304966.3	5824294.5	53	302693.6	5822746.6
17	305097.9	5824283.9	54	302663.9	5822699.7
18	305085.0	5824227.0	55	302574.4	5822710.2
19	305118.8	5823952.1	56	302520.4	5822721.0
20	304986.9	5823994.6	57	302340.4	5822749.4
21	304944.2	5823863.3	58	302334.5	5822708.0
22	304884.7	5823887.9	59	302298.8	5822707.6
23	304866.1	5823848.4	60	302296.3	5822641.6
24	304912.6	5823817.0	61	302319.3	5822515.6
25	304869.5	5823705.2	62	302326.2	5822501.3
26	304974.4	5823694.6	63	302251.5	5822501.4
27	304963.5	5823603.2	64	302180.8	5822521.2
28	304484.8	5823644.0	65	302170.3	5822434.4
29	304433.3	5823610.2	66	302117.2	5822440.7
30	304448.9	5823226.3	67	302106.2	5822352.2
31	304370.9	5823204.9	68	302070.4	5822356.5
32	304329.1	5823308.1	69	302053.6	5822212.7
33	304231.3	5823292.8	70	301640.8	5822260.6
34	304238.9	5823253.8	71	301612.3	5821982.3
35	304173.4	5823252.3	72	301202.7	5822030.1
36	304176.0	5823240.0	73	301183.4	5821896.7
37	304024.1	5823203.1	74	300897.7	5821939.4

<b>Co-ordinate</b>	<b>Easting</b>	<b>Northing</b>
75	300755.7	5821821.7
76	300651.4	5821945.9
77	299697.9	5822085.5
78	299747.7	5822516.9
79	299997.4	5822480.8
80	300045.5	5823105.3
81	300168.6	5823164.7

<b>Co-ordinate</b>	<b>Easting</b>	<b>Northing</b>
82	300064.2	5823298.4
83	300022.9	5823315.2
84	300009.0	5824174.5
85	297441.5	5823736.8
86	297423.0	5823592.0
87	297386.8	5823595.0
88	297118.2	5824395.4

# Taylor's Lakes Water Sampling Locality



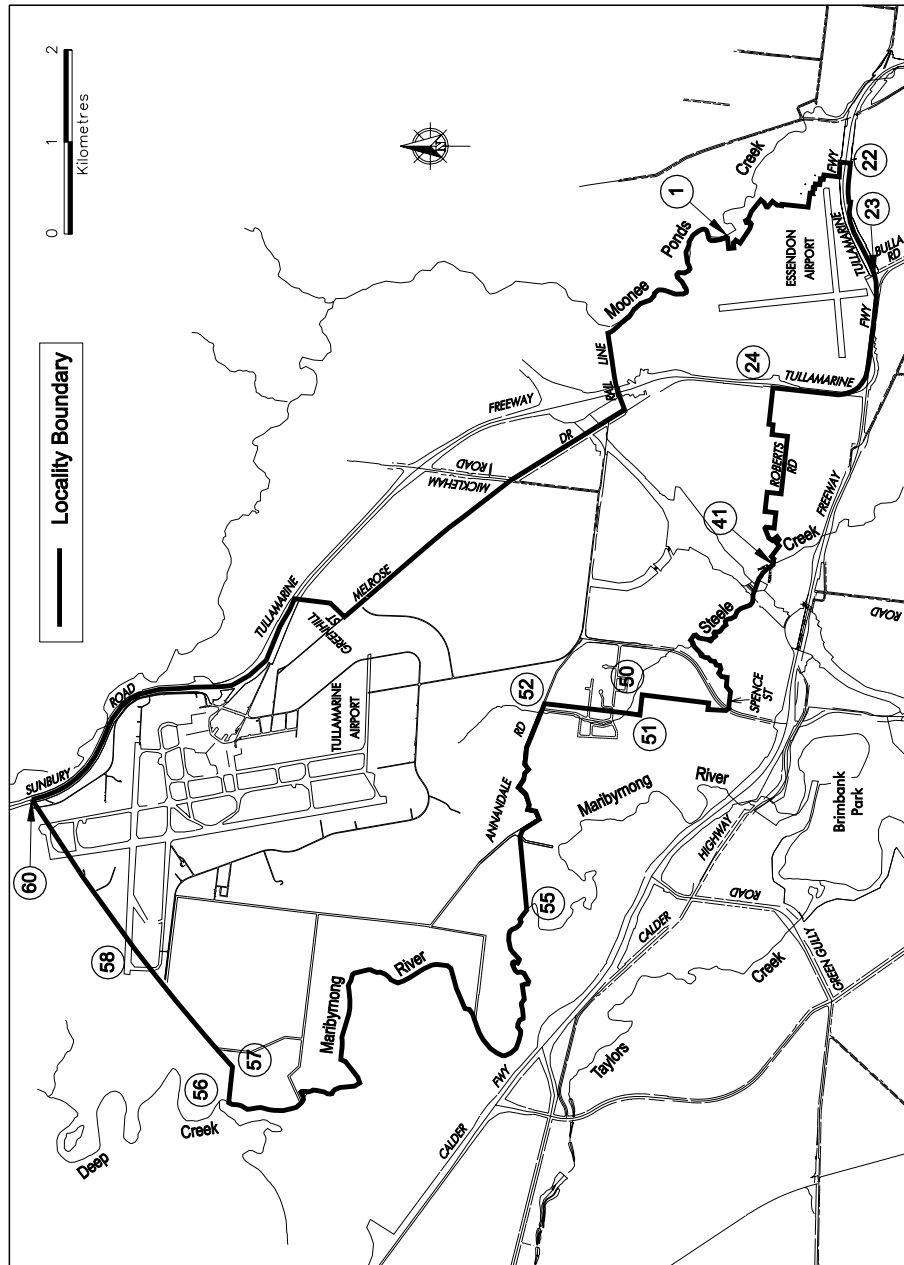
## WATER SAMPLING LOCALITY NAME: TULLAMARINE

The co-ordinates listed in the table below are referenced on the following diagram by commencing at co-ordinate 1 and proceeding clockwise.

Co-ordinates are based on Australian Geodetic Datum 1966, Australian Map Grid Zone 55.

<b>Co-ordinate</b>	<b>Easting</b>	<b>Northing</b>	<b>Co-ordinate</b>	<b>Easting</b>	<b>Northing</b>
1	315663.4	5822884.1	31	312677.9	5822475.4
2	315533.6	5822870.6	32	312664.4	5822357.7
3	315539.6	5822813.9	33	312497.6	5822376.1
4	315594.2	5822819.7	34	312509.5	5822482.3
5	315592.0	5822745.7	35	312363.6	5822397.1
6	315811.6	5822620.7	36	312404.7	5822344.2
7	315814.9	5822677.5	37	312374.0	5822323.5
8	315835.6	5822686.1	38	312303.5	5822320.2
9	316061.2	5822521.8	39	312188.1	5822406.0
10	315972.9	5822454.6	40	312137.4	5822395.6
11	316045.0	5822395.8	41	312099.3	5822387.0
12	316004.3	5822345.8	42	311215.9	5823247.4
13	316013.7	5822292.5	43	311011.4	5823005.8
14	315982.0	5822006.9	44	310921.5	5822979.9
15	316132.7	5821986.9	45	310886.2	5822948.0
16	316190.5	5821951.7	46	310722.4	5822850.3
17	316234.2	5821930.3	47	310517.8	5822898.5
18	316289.5	5821874.4	48	310527.7	5823095.4
19	316331.1	5821836.0	49	310598.7	5823087.3
20	316310.9	5821669.7	50	310686.9	5823809.2
21	316471.7	5821660.9	51	310467.0	5823833.9
22	316459.7	5821547.0	52	310591.1	5824870.1
23	315243.4	5821286.0	53	309221.3	5825107.9
24	314020.6	5822389.2	54	309144.9	5825136.9
25	313624.6	5822433.2	55	308349.8	5825063.8
26	313619.6	5822387.8	56	306259.2	5828299.9
27	313513.3	5822399.9	57	306648.2	5828257.9
28	313493.8	5822231.3	58	307932.1	5829322.5
29	312869.2	5822301.2	59	308709.2	5829883.3
30	312886.0	5822452.0	60	309551.7	5830436.6

# Tullamarine Water Sampling Locality



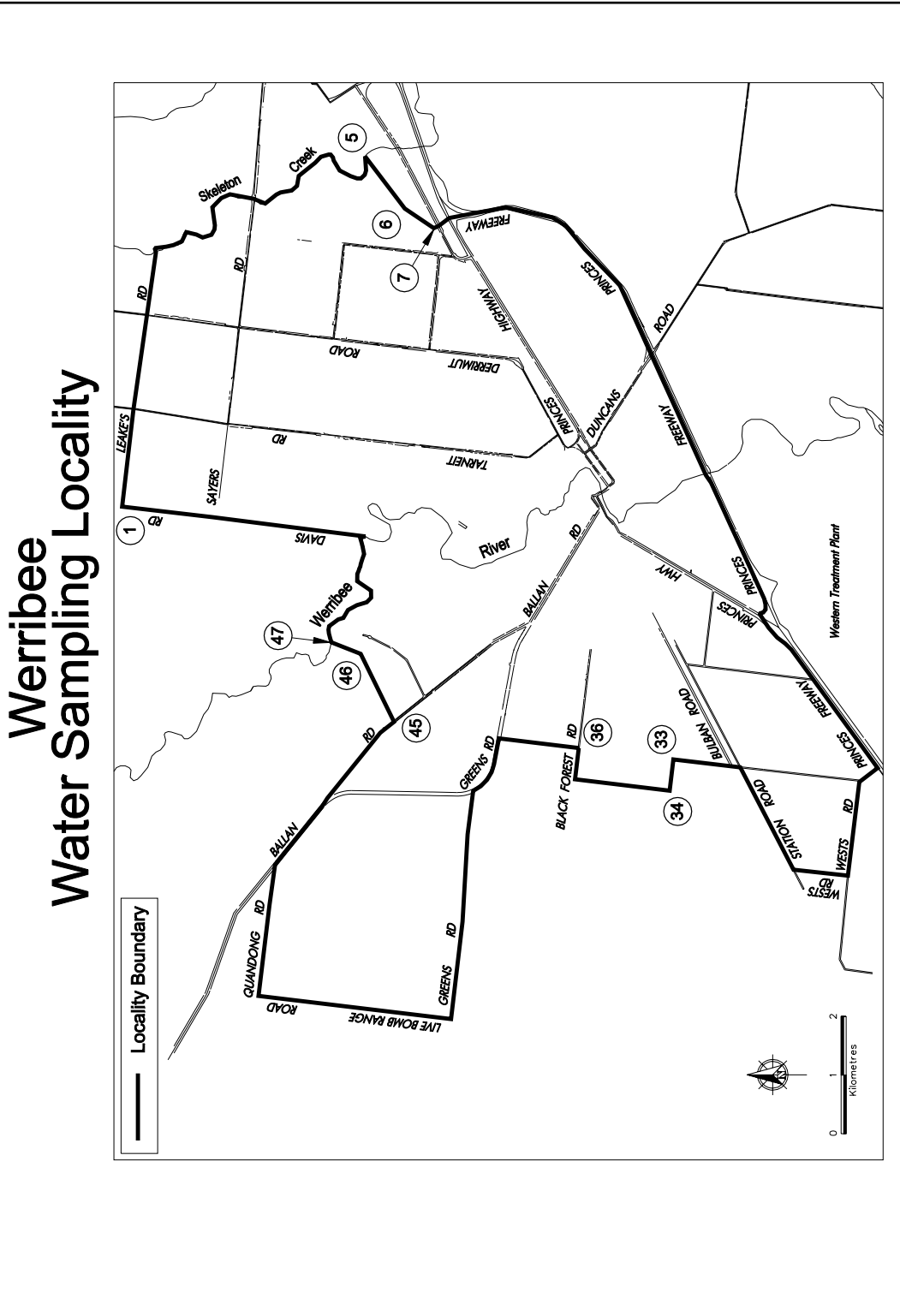
## WATER SAMPLING LOCALITY NAME: WERRIBEE

The co-ordinates listed in the table below are referenced on the following diagram by commencing at co-ordinate 1 and proceeding clockwise.

Co-ordinates are based on Australian Geodetic Datum 1966, Australian Map Grid Zone 55.

Co-ordinate	Easting	Northing	Co-ordinate	Easting	Northing
1	293428.8	5810287.6	25	291197.3	5799124.2
2	295083.5	5810096.6	26	291095.1	5798987.3
3	297759.8	5809712.1	27	290994.9	5798885.9
4	297833.1	5809733.9	28	288974.2	5797412.2
5	299397.5	5806147.2	29	288734.9	5797724.8
6	298508.2	5805471.9	30	287138.3	5797919.1
7	298173.2	5804976.8	31	287240.4	5798846.5
8	298213.9	5804892.7	32	288985.9	5799754.1
9	298347.9	5804712.9	33	289120.1	5800894.5
10	298529.1	5803750.0	34	288587.7	5800958.1
11	298355.0	5802953.5	35	288781.9	5802570.4
12	298213.9	5802724.9	36	289313.9	5802506.3
13	297819.0	5802407.5	37	289477.8	5803867.3
14	297199.8	5801806.7	38	288584.2	5804306.3
15	293962.2	5800339.6	39	287842.4	5804400.2
16	293837.7	5800253.7	40	284695.4	5804682.6
17	293003.6	5799869.6	41	285088.7	5807963.5
18	291999.7	5799410.9	42	287327.0	5807681.6
19	291857.9	5799347.3	43	288322.1	5806877.5
20	291761.7	5799324.2	44	289574.7	5805888.6
21	291674.7	5799323.2	45	289761.0	5805655.0
22	291624.4	5799361.1	46	290919.3	5806222.3
23	291605.8	5799429.7	47	291114.8	5806721.7
24	291365.4	5799271.8			





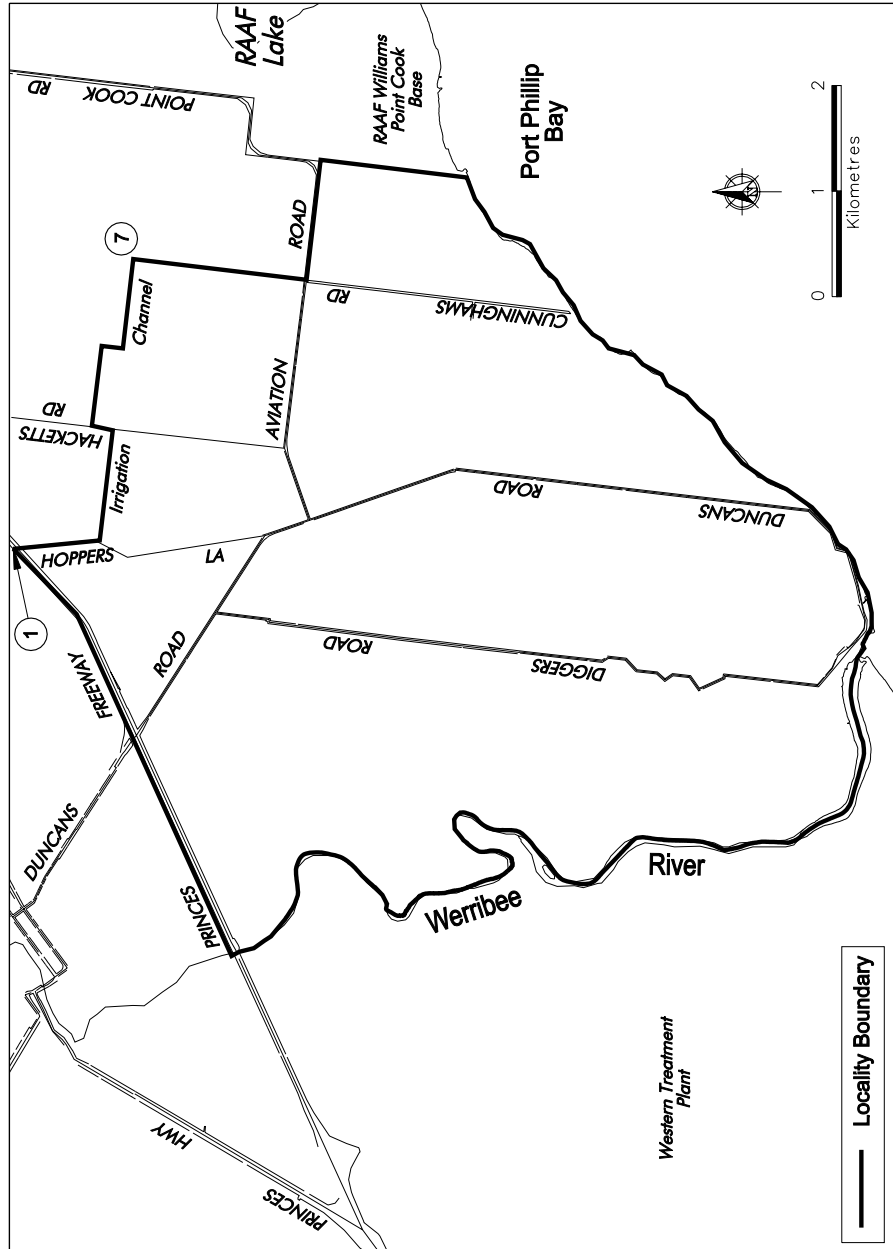
## WATER SAMPLING LOCALITY NAME: WERRIBEE SOUTH

The co-ordinates listed in the table below are referenced on the following diagram by commencing at co-ordinate 1 and proceeding clockwise.

Co-ordinates are based on Australian Geodetic Datum 1966, Australian Map Grid Zone 55.

<b>Co-ordinate</b>	<b>Easting</b>	<b>Northing</b>
1	297819.0	5802407.5
2	297899.0	5801588.3
3	298942.4	5801464.6
4	298986.6	5801662.1
5	299741.3	5801569.4
6	299718.2	5801369.3
7	300564.6	5801270.2

# Werribee South Water Sampling Locality



**craftsmanpress**

The *Victoria Government Gazette* is published by The Craftsman Press Pty Ltd with the authority of the Government Printer for the State of Victoria

© State of Victoria 2006

This publication is copyright. No part may be reproduced by any process except in accordance with the provisions of the Copyright Act.

Address all enquiries to the Government Printer for the State of Victoria  
Level 2 1 Macarthur Street  
Melbourne 3002  
Victoria Australia

**How To Order**

	<b>Mail Order</b>	<b>Victoria Government Gazette</b> Level 1 520 Bourke Street Melbourne 3000 DX – 106 Melbourne
	<b>Telephone</b>	(03) 9642 5808
	<b>Fax</b>	(03) 9600 0478
	<b>email</b>	gazette@craftpress.com.au
	<b>Retail &amp; Mail Sales</b>	<b>Victoria Government Gazette</b> Level 1 520 Bourke Street Melbourne 3000
	<b>Telephone</b>	(03) 9642 5808
	<b>Fax</b>	(03) 9600 0478
	<b>Retail Sales</b>	<b>Information Victoria</b> 356 Collins Street Melbourne 3000
	<b>Telephone</b>	1300 366 356
	<b>Fax</b>	(03) 9603 9920

**Price Code C**