



# Victoria Government Gazette

---

No. S 183 Thursday 27 July 2006  
By Authority. Victorian Government Printer

---

## SAFE DRINKING WATER REGULATIONS 2005

### Specification of Areas to be Water Sampling Localities

I, Patricia Faulkner, Secretary to the Department of Human Services, under regulation 4 of the Safe Drinking Water Regulations 2005 (“the Regulations”), specify the following areas that are supplied with drinking water by North East Water to be water sampling localities for the purposes of the Regulations.

This specification will take effect from the date this notice is published in the Victoria Government Gazette.

P. M. FAULKNER  
Secretary

---

**SPECIAL**

---

The co-ordinates listed in the following tables are referenced on the relevant maps.

The co-ordinates are based on Geocentric Datum of Australia 1994, Zone 55.

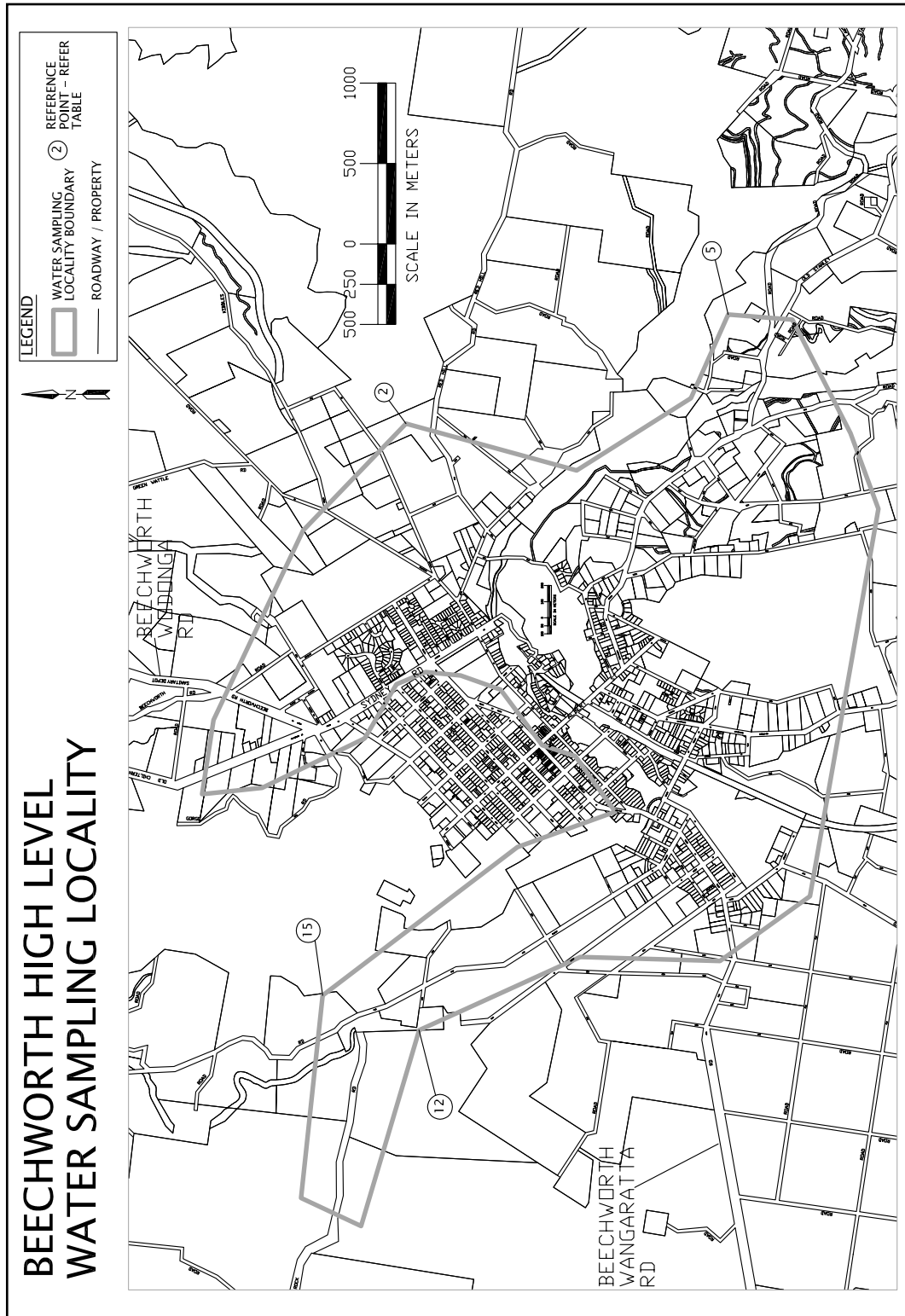
WATER SAMPLING LOCALITY NAME: BARNAWARTHA

<b>Reference Point</b>	<b>Easting (m)</b>	<b>Northing (m)</b>
1	470031.28	6006082.08
2	472147.77	6005694.82
3	471681.43	6003285.23
4	469651.03	6003679.66



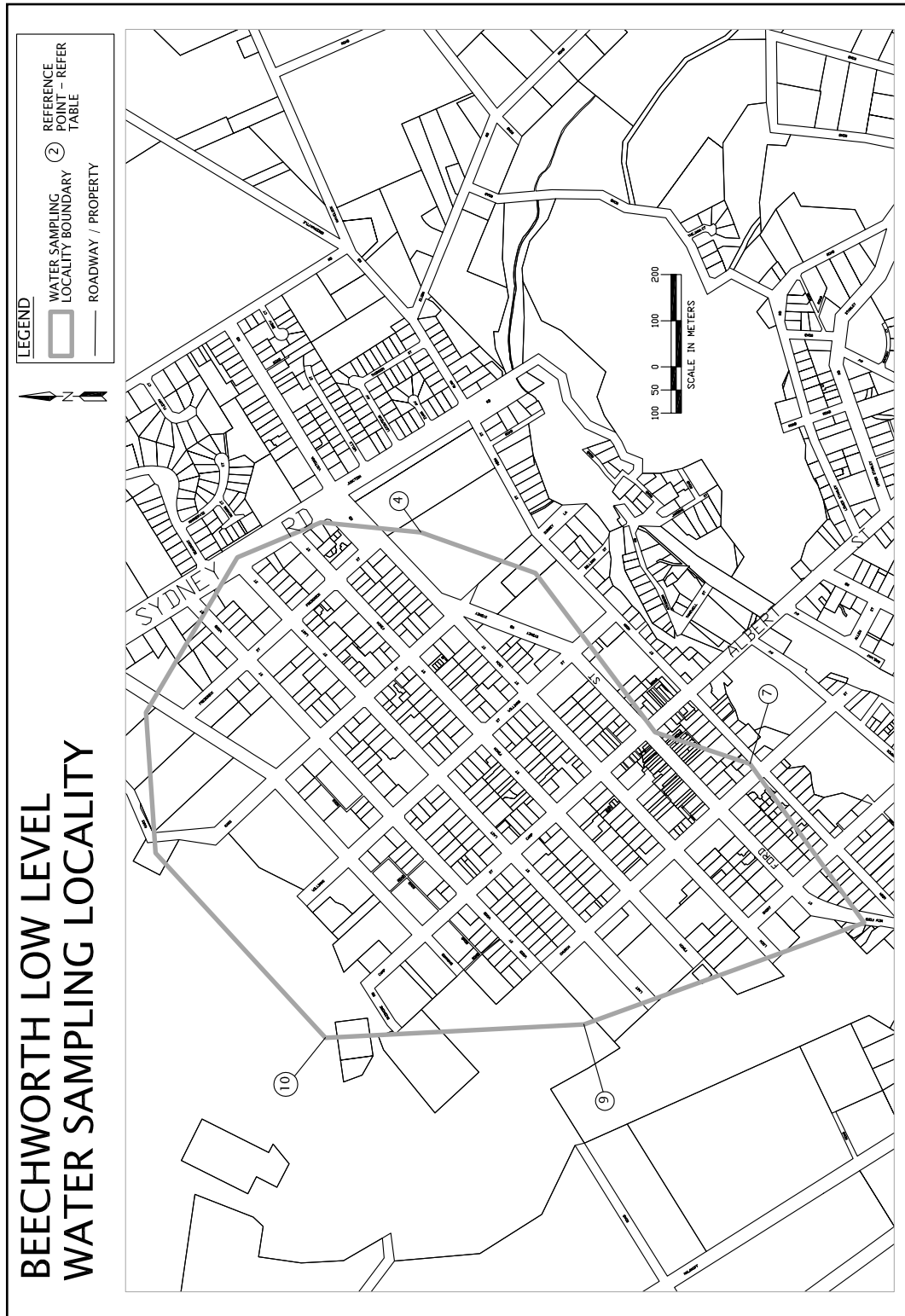
## WATER SAMPLING LOCALITY NAME: BEECHWORTH HIGH LEVEL

Reference Point	Easting (m)	Northing (m)	Reference Point	Easting (m)	Northing (m)
1	473252.50	5977599.00	15	470364.00	5977476.50
2	473917.00	5976958.50	16	471286.00	5976266.00
3	473625.50	5975898.50	17	471506.00	5975658.50
4	474074.50	5975187.50	18	471850.50	5975906.00
5	473917.00	5976958.50	19	471919.00	5976112.00
6	474563.11	5974556.97	20	472264.00	5976371.00
7	473858.08	5974196.63	21	472352.50	5976619.50
8	473387.00	5974023.00	22	472374.00	5976836.50
9	470980.50	5974448.00	23	472298.00	5977017.50
10	470578.50	5975007.00	24	471962.00	5977215.50
11	470603.00	5975875.00	25	471654.00	5977852.50
12	470148.50	5976877.00	26	471614.50	5978226.00
13	468931.00	5977238.00	27	472076.00	5978154.50
14	469105.50	5977610.50			



## WATER SAMPLING LOCALITY NAME: BEECHWORTH LOW LEVEL

<b>Reference Point</b>	<b>Easting (m)</b>	<b>Northing (m)</b>
1	471962.00	5977215.50
2	472298.00	5977017.50
3	472374.00	5976836.50
4	472352.50	5976619.50
5	472264.00	5976371.00
6	471919.00	5976112.00
7	471850.50	5975906.00
8	471506.00	5975658.50
9	471286.00	5976266.00
10	471257.00	5976826.50
11	471657.50	5977194.50

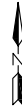


## WATER SAMPLING LOCALITY NAME: BELLBRIDGE




<b>Reference Point</b>	<b>Easting (m)</b>	<b>Northing (m)</b>
1	505551.50	6005943.00
2	505885.50	6005403.50
3	506054.00	6004813.50
4	505539.00	6004674.50
5	505209.50	6004957.00
6	505292.50	6005889.00

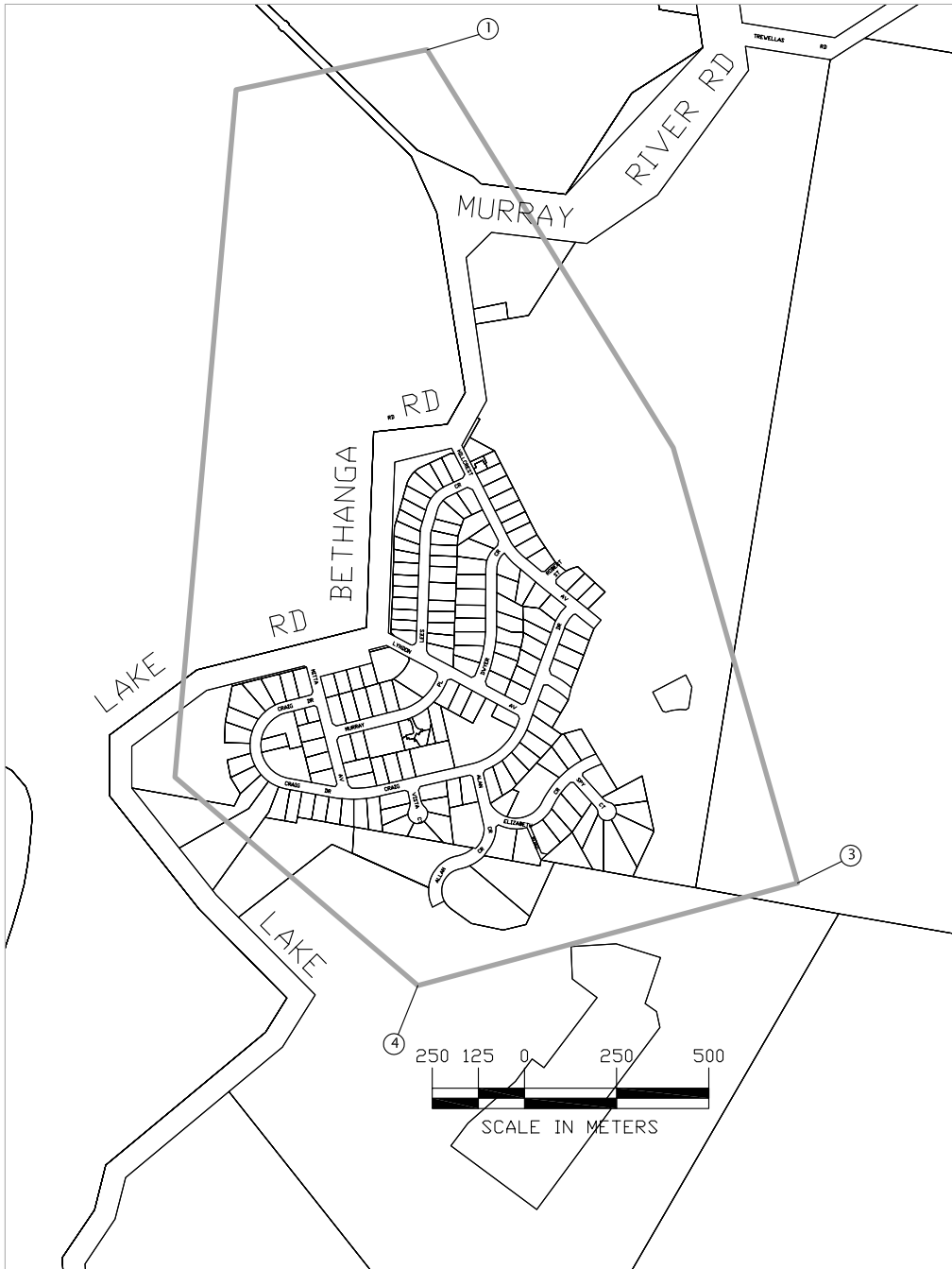


# BELLBRIDGE WATER SAMPLING LOCALITY



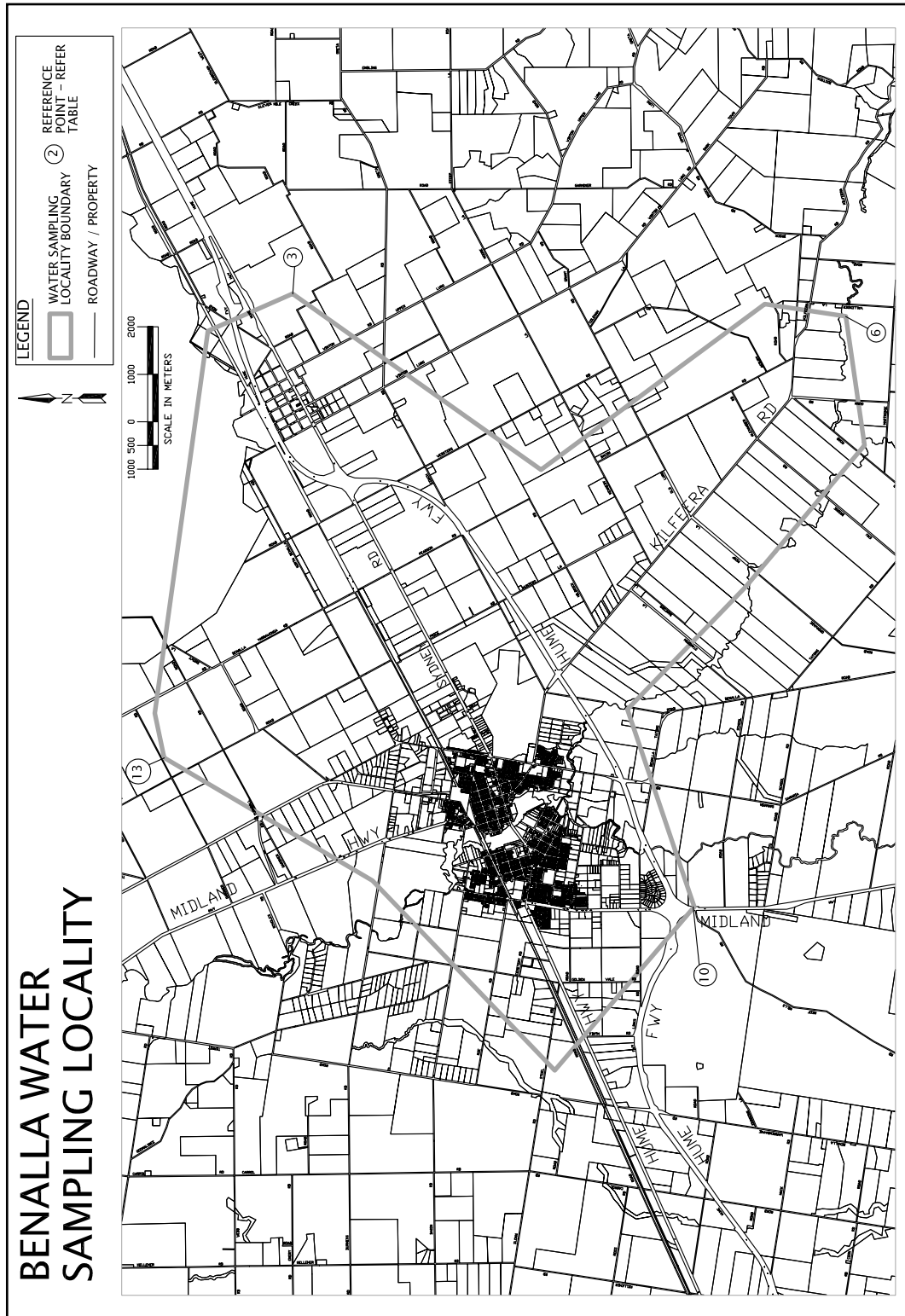
**LEGEND**

-  WATER SAMPLING LOCALITY BOUNDARY
-  ROADWAY / PROPERTY
-  REFERENCE POINT - REFER TABLE



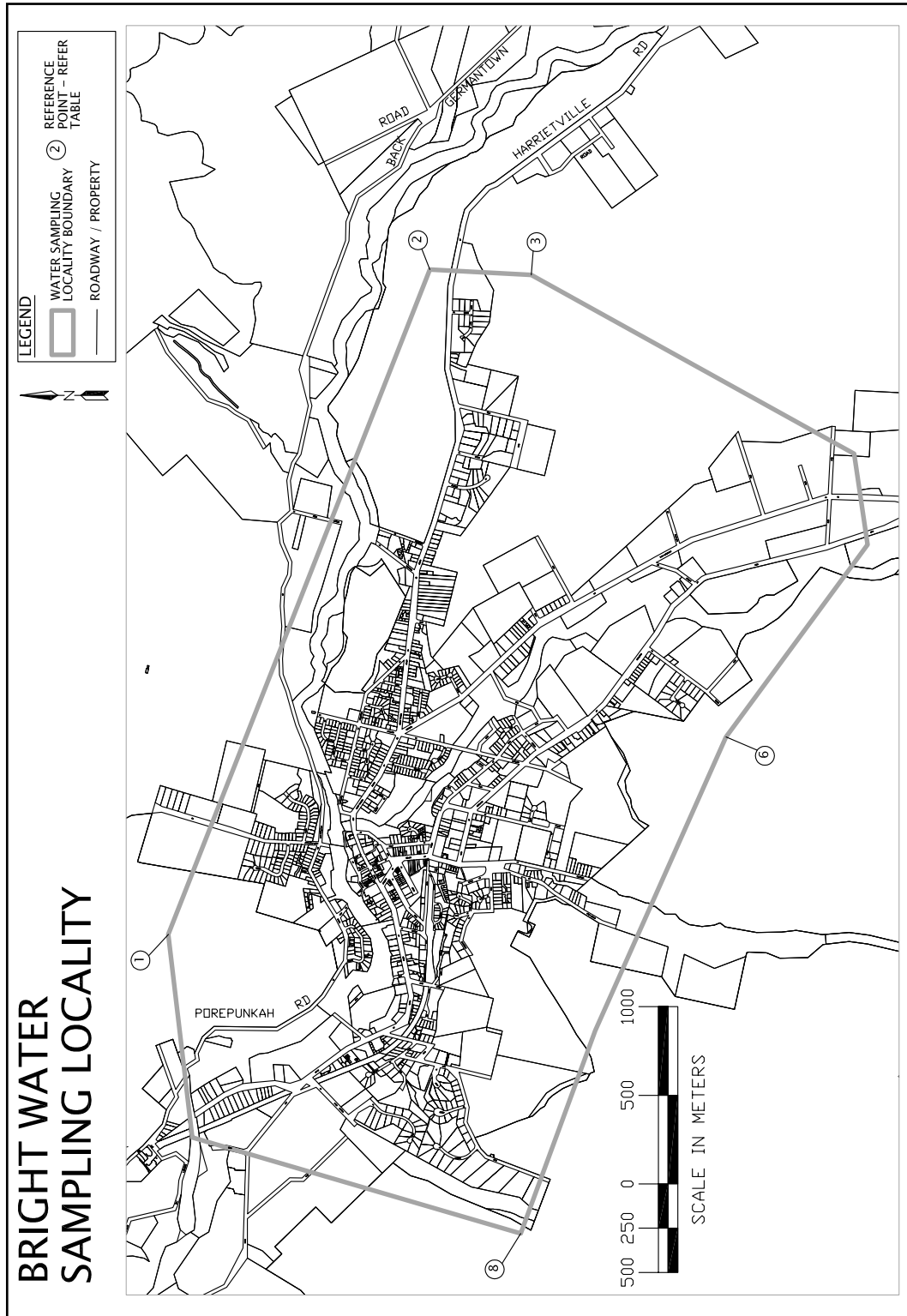
## WATER SAMPLING LOCALITY NAME: BENALLA

<b>Reference Point</b>	<b>Easting (m)</b>	<b>Northing (m)</b>
1	411179.00	5961821.50
2	419236.43	5960704.99
3	420023.20	5958917.43
4	416312.94	5953681.57
5	419804.95	5948961.35
6	419547.02	5947255.73
7	416828.80	5946859.07
8	413834.02	5949374.09
9	411257.50	5951860.50
10	407098.50	5950449.00
11	403646.50	5953390.00
12	407648.00	5957233.50
13	410237.50	5961625.50



## WATER SAMPLING LOCALITY NAME: BRIGHT

<b>Reference Point</b>	<b>Easting (m)</b>	<b>Northing (m)</b>
1	496094.00	5936522.50
2	499845.50	5935046.50
3	499815.50	5934474.50
4	498806.00	5932652.00
5	498293.50	5932576.50
6	497209.00	5933375.00
7	495551.50	5934113.00
8	494406.50	5934534.50
9	494948.50	5936387.00

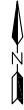


---




WATER SAMPLING LOCALITY NAME: BUNDALONG

<b>Reference Point</b>	<b>Easting (m)</b>	<b>Northing (m)</b>
1	424840.00	6012605.50
2	425720.50	6012125.00
3	425831.50	6011396.00
4	425542.50	6011272.00
5	425324.00	6011876.50
6	424662.00	6012357.00
7	424719.00	6012646.00

# BUNDALONG WATER SAMPLING LOCALITY



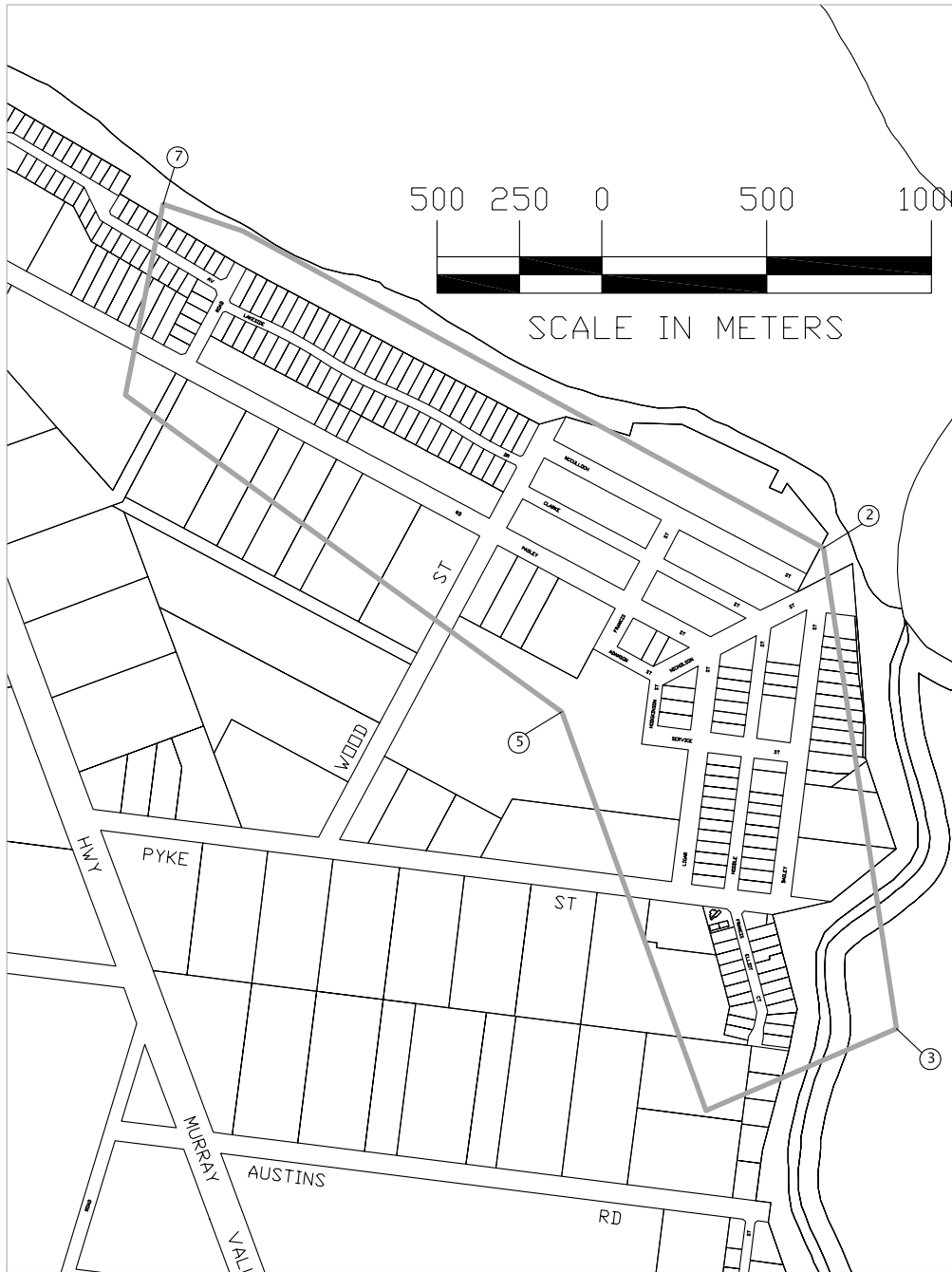
**LEGEND**

-  WATER SAMPLING LOCALITY BOUNDARY
-  ROADWAY / PROPERTY
-  REFERENCE POINT - REFER TABLE

500 250 0 500 1000



SCALE IN METERS

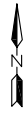


## WATER SAMPLING LOCALITY NAME: CHILTERN


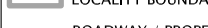


<b>Reference Point</b>	<b>Easting (m)</b>	<b>Northing (m)</b>
1	464705.50	6000529.00
2	465590.00	6000018.00
3	465806.50	5999074.50
4	465216.50	5998386.50
5	464174.50	5997541.50
6	461638.00	5994436.00
7	461205.50	5994691.50
8	463388.00	5997895.50
9	463034.00	5999349.50
10	463958.50	6000234.00



# CHILTERN WATER SAMPLING LOCALITY



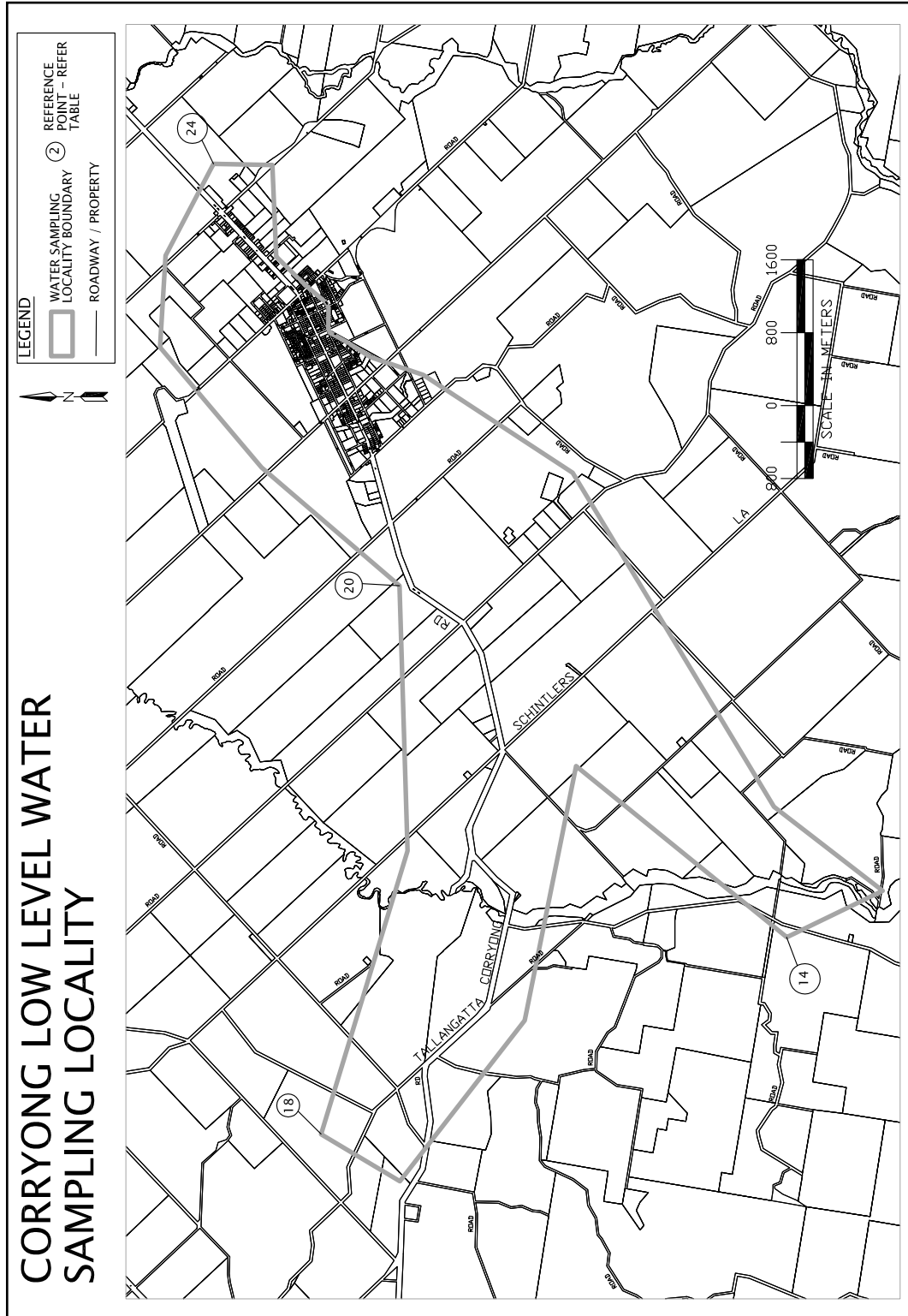
## LEGEND

-  WATER SAMPLING LOCALITY BOUNDARY
-  LOCALITY BOUNDARY
-  ROADWAY / PROPERTY
-  REFERENCE POINT - REFER TABLE



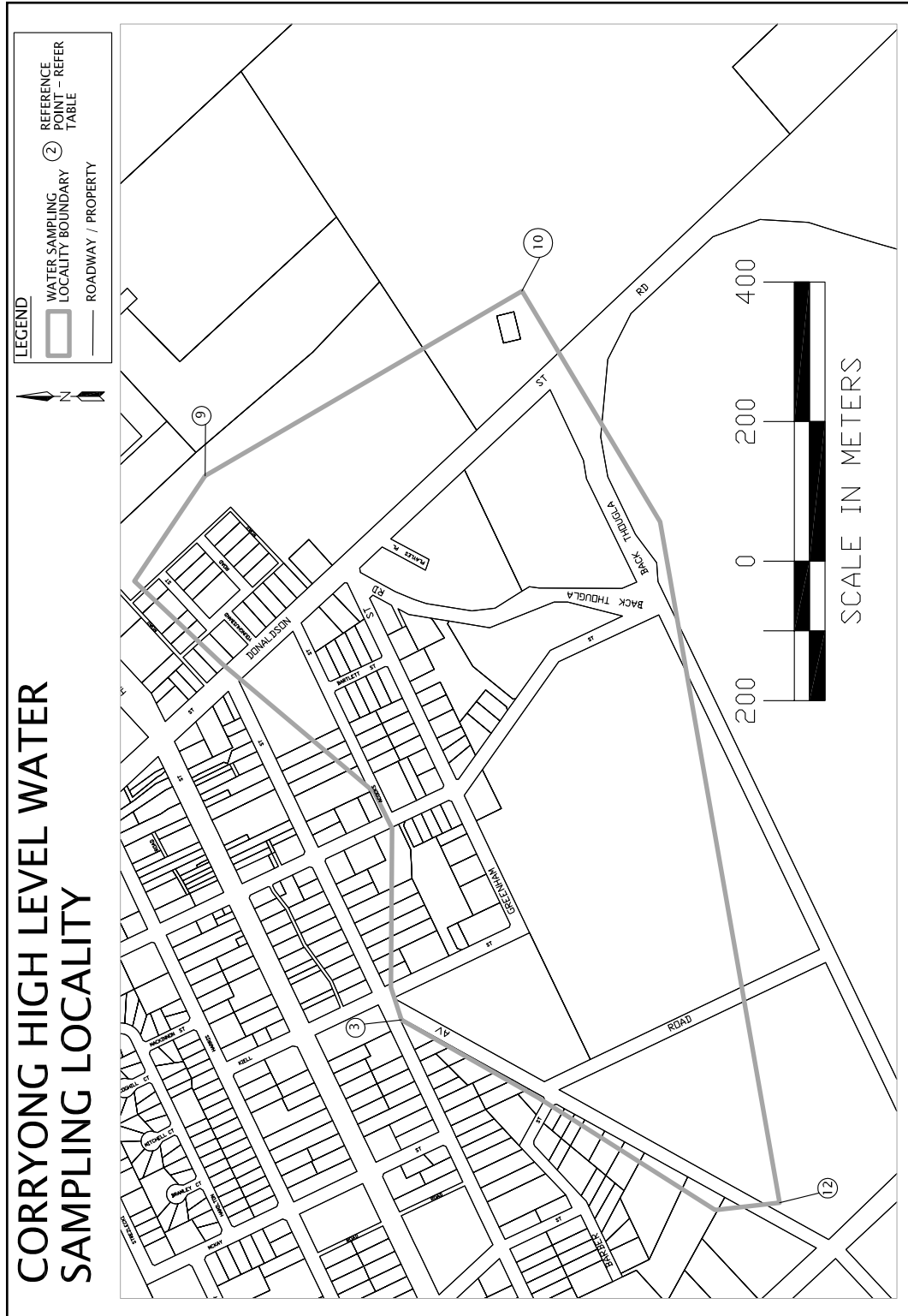
## WATER SAMPLING LOCALITY NAME: CORRYONG LOW LEVEL

Reference Point	Easting (m)	Northing (m)	Reference Point	Easting (m)	Northing (m)
1	581973.50	5994304.00	14	574502.00	5988699.00
2	581769.00	5994099.50	15	576381.00	5991011.50
3	581650.00	5993973.00	16	573589.50	5991576.50
4	581466.50	5993755.50	17	571825.00	5992947.50
5	581414.50	5993730.00	18	572341.00	5993812.50
6	581186.50	5993731.50	19	575449.50	5992863.50
7	581140.00	5993716.50	20	578360.00	5992951.00
8	581028.50	5993520.00	21	579659.50	5994467.00
9	580867.50	5993266.50	22	580977.50	5995580.50
10	580675.00	5992690.00	23	581983.50	5995520.50
11	579601.00	5991050.50	24	582990.00	5994993.50
12	575935.50	5988840.00	25	582978.00	5994347.00
13	575012.50	5987646.00			



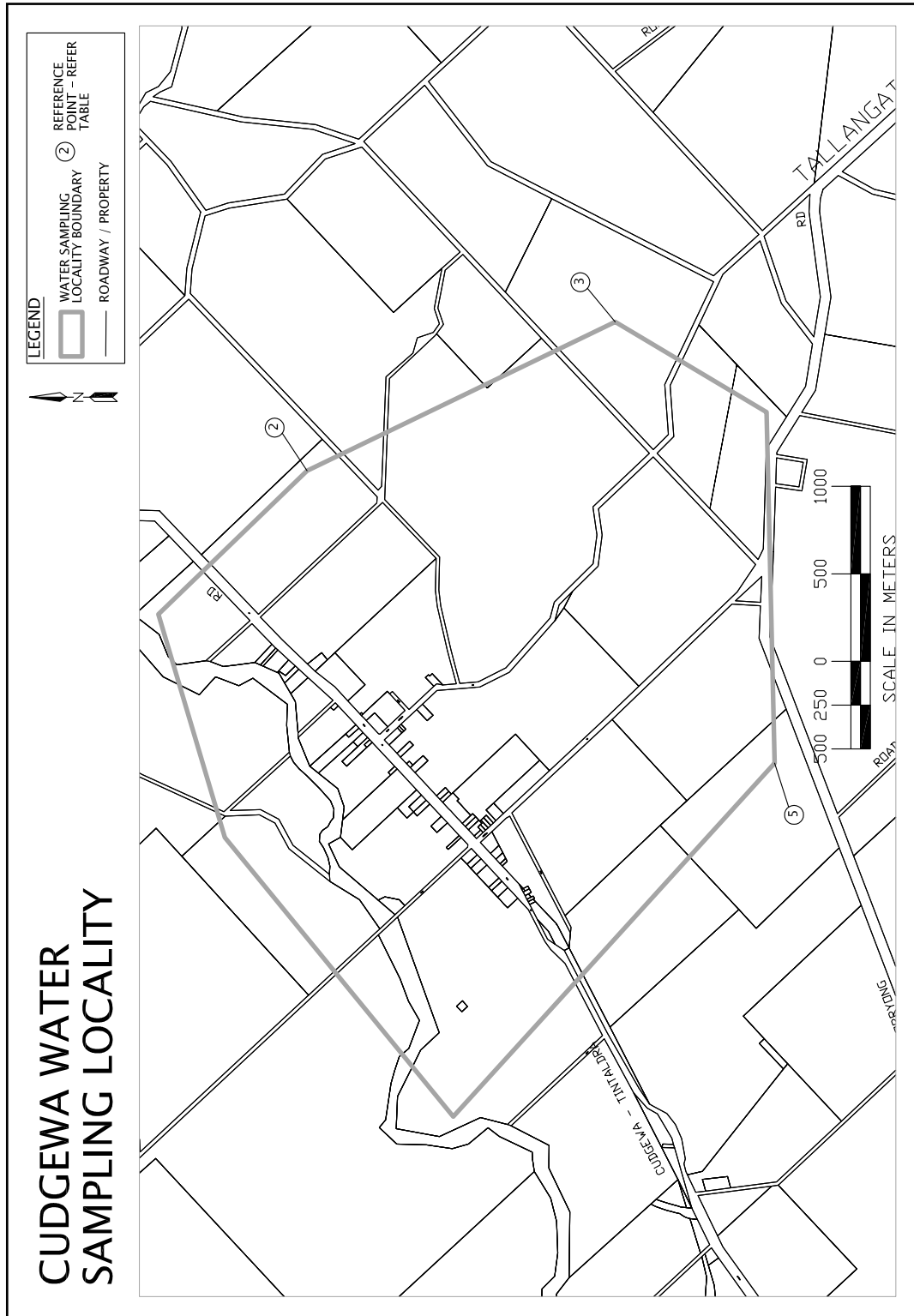
## WATER SAMPLING LOCALITY NAME: CORRYONG HIGH LEVEL

<b>Reference Point</b>	<b>Easting (m)</b>	<b>Northing (m)</b>
1	580867.50	5993266.50
2	581028.50	5993520.00
3	581140.00	5993716.50
4	581186.50	5993731.50
5	581414.50	5993730.00
6	581466.50	5993755.50
7	581650.00	5993973.00
8	581769.00	5994099.50
9	581920.00	5993998.00
10	582185.00	5993543.50
11	581854.00	5993345.50
12	580878.00	5993174.00



## WATER SAMPLING LOCALITY NAME: CUDGEWA

<b>Reference Point</b>	<b>Easting (m)</b>	<b>Northing (m)</b>
1	570671.50	5996422.00
2	571491.00	5995572.50
3	572341.00	5993812.50
4	571825.00	5992947.50
5	569821.50	5992902.00
6	567802.50	5994738.00
7	569396.50	5996042.50

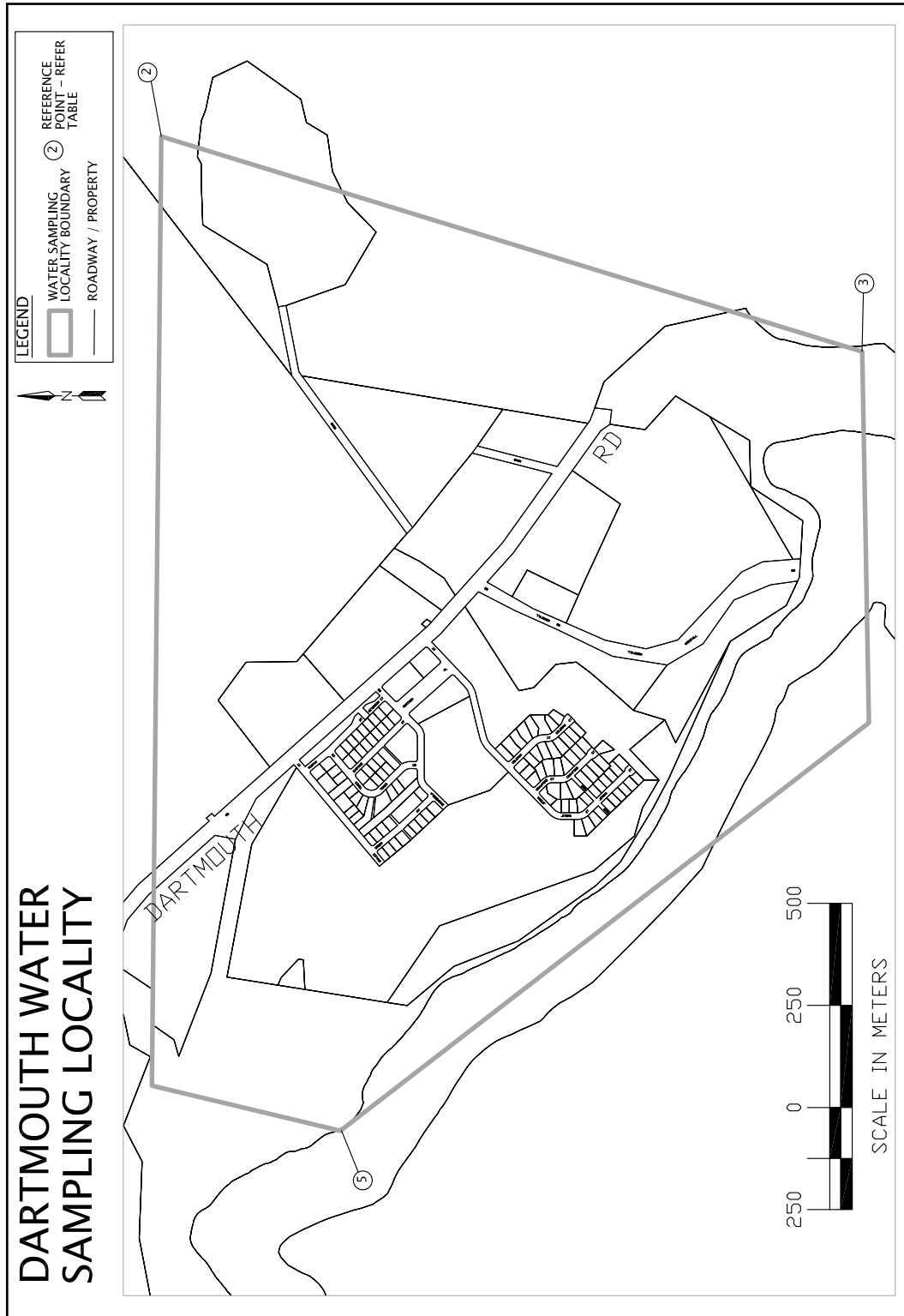


---

WATER SAMPLING LOCALITY NAME: DARTMOUTH

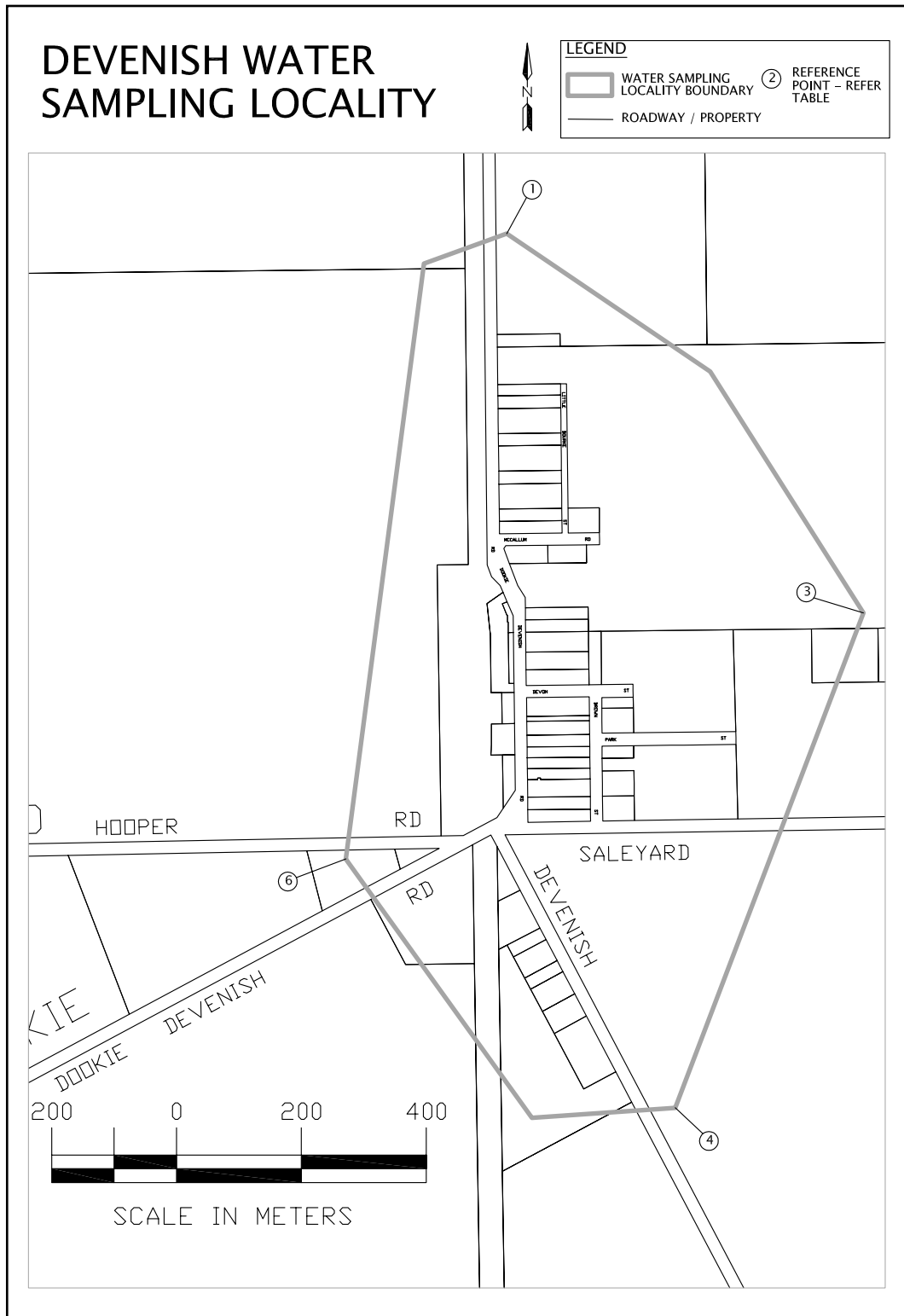
<b>Reference Point</b>	<b>Easting (m)</b>	<b>Northing (m)</b>
1	543434.50	5957418.00
2	545758.50	5957395.00
3	545231.50	5955677.50
4	544323.00	5955661.00
5	543324.00	5956956.00





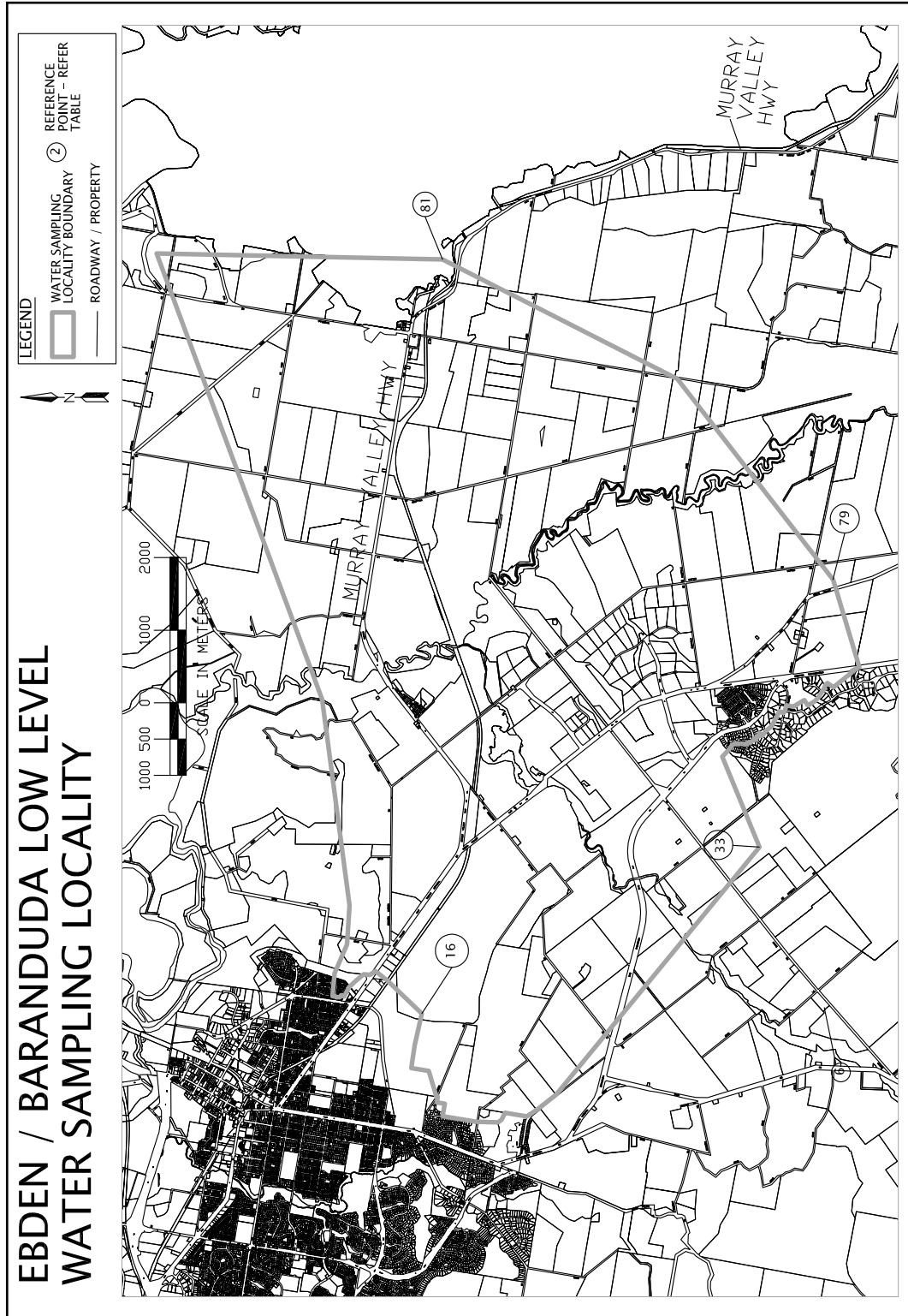
## WATER SAMPLING LOCALITY NAME: DEVENISH

<b>Reference Point</b>	<b>Easting (m)</b>	<b>Northing (m)</b>
1	400760.50	5979475.50
2	401086.50	5979254.50
3	401332.00	5978868.00
4	401030.50	5978075.50
5	400801.00	5978059.50
6	400503.00	5978474.00
7	400628.00	5979427.50



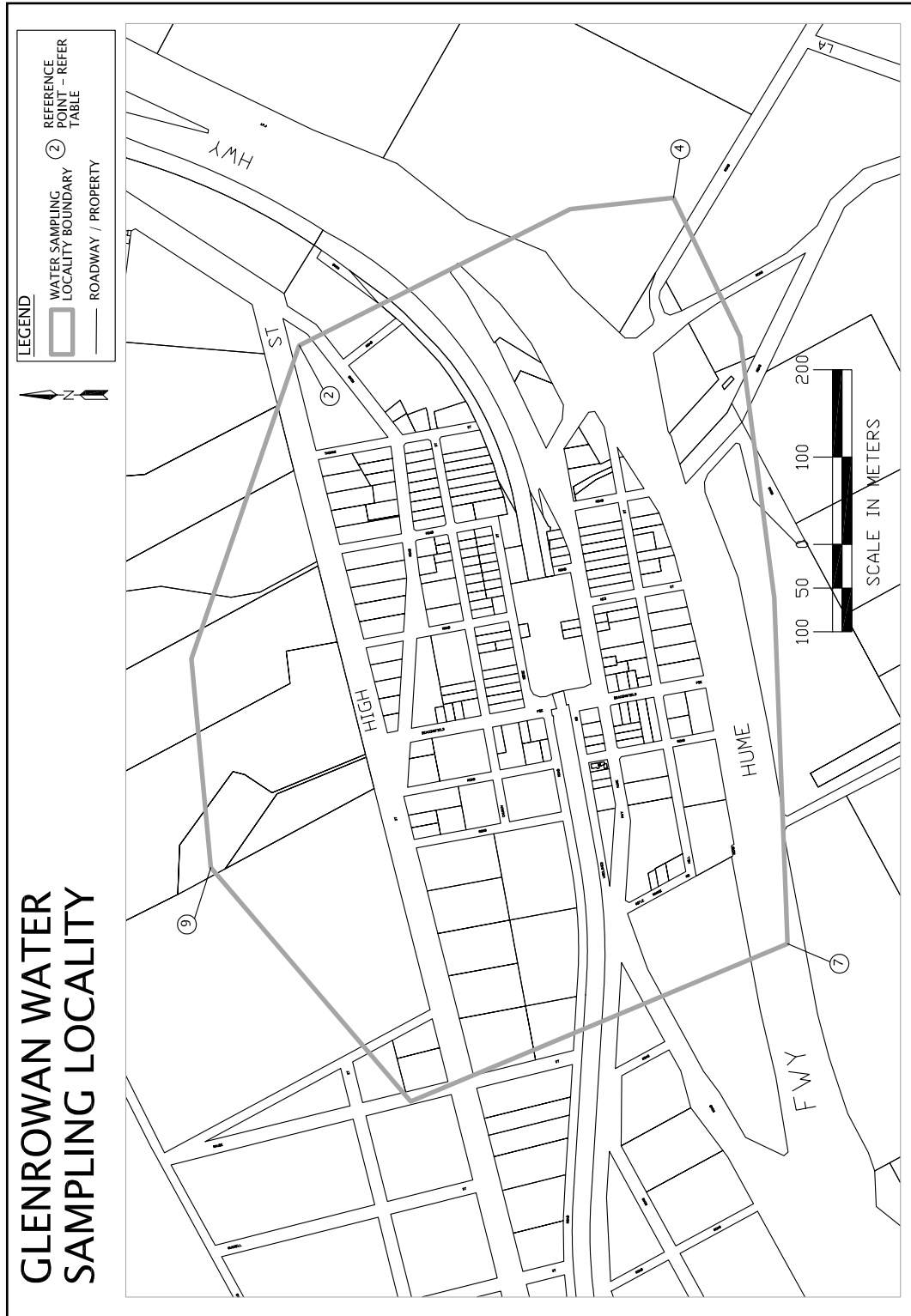
## WATER SAMPLING LOCALITY NAME: EBDEN/BARANDUDA LOW LEVEL

Reference Point	Easting (m)	Northing (m)	Reference Point	Easting (m)	Northing (m)
1	492748.60	6001192.51	43	494987.69	5995717.56
2	492211.68	6001225.90	44	494987.69	5995667.82
3	491813.12	6001397.00	45	495036.47	5995613.36
4	491498.84	6001427.00	46	495029.19	5995586.31
5	491495.39	6001386.90	47	495079.78	5995581.33
6	491483.27	6001375.39	48	495079.78	5995549.75
7	491485.03	6001324.19	49	495123.58	5995545.32
8	491511.20	6001304.59	50	495085.16	5995503.05
9	491493.50	6001268.84	51	495144.42	5995458.37
10	491626.42	6001195.36	52	495160.09	5995445.79
11	491711.14	6001102.41	53	495215.51	5995374.88
12	491800.24	6000995.37	54	495215.51	5995372.81
13	491791.94	6000910.14	55	495327.96	5995317.05
14	491844.38	6000834.59	56	495343.55	5995303.54
15	491718.59	6000677.39	57	495424.25	5995268.31
16	491256.57	6000195.01	58	495398.54	5995214.58
17	490823.89	6000292.79	59	495450.26	5995183.57
18	490507.84	6000341.69	60	495504.29	5995172.36
19	490466.45	6000100.98	61	495487.90	5995093.76
20	490118.56	5999994.80	62	495484.83	5995079.04
21	490113.70	5999975.74	63	495555.77	5994959.84
22	490033.24	5999990.70	64	495577.50	5994923.24
23	490015.13	5999877.20	65	495501.40	5994876.64
24	489843.19	5999911.04	66	495560.60	5994778.04
25	489766.54	5999438.40	67	495608.72	5994735.62
26	489760.09	5999144.73	68	495695.67	5994676.66
27	489796.50	5999095.50	69	495716.89	5994658.34
28	489891.70	5999047.55	70	495780.70	5994632.44
29	489840.08	5998751.04	71	495812.80	5994607.04
30	489930.18	5998611.63	72	495750.30	5994519.13
31	490138.78	5998345.36	73	495767.50	5994506.34
32	490762.56	5997833.08	74	495824.77	5994434.42
33	493551.60	5995542.59	75	495878.42	5994367.04
34	494797.21	5996053.10	76	495957.91	5994267.23
35	494895.21	5995962.27	77	495981.79	5994267.23
36	494956.99	5995919.31	78	496028.74	5994165.08
37	494980.95	5995860.30	79	497236.00	5994526.50
38	494967.46	5995853.37	80	500000.88	5996671.86
39	494976.87	5995815.53	81	501648.23	5999911.13
40	494972.62	5995781.85	82	501729.76	6003851.39
41	494968.94	5995752.58	83	495588.10	6001568.96
42	494965.12	5995722.31			



## WATER SAMPLING LOCALITY NAME: GLENROWAN

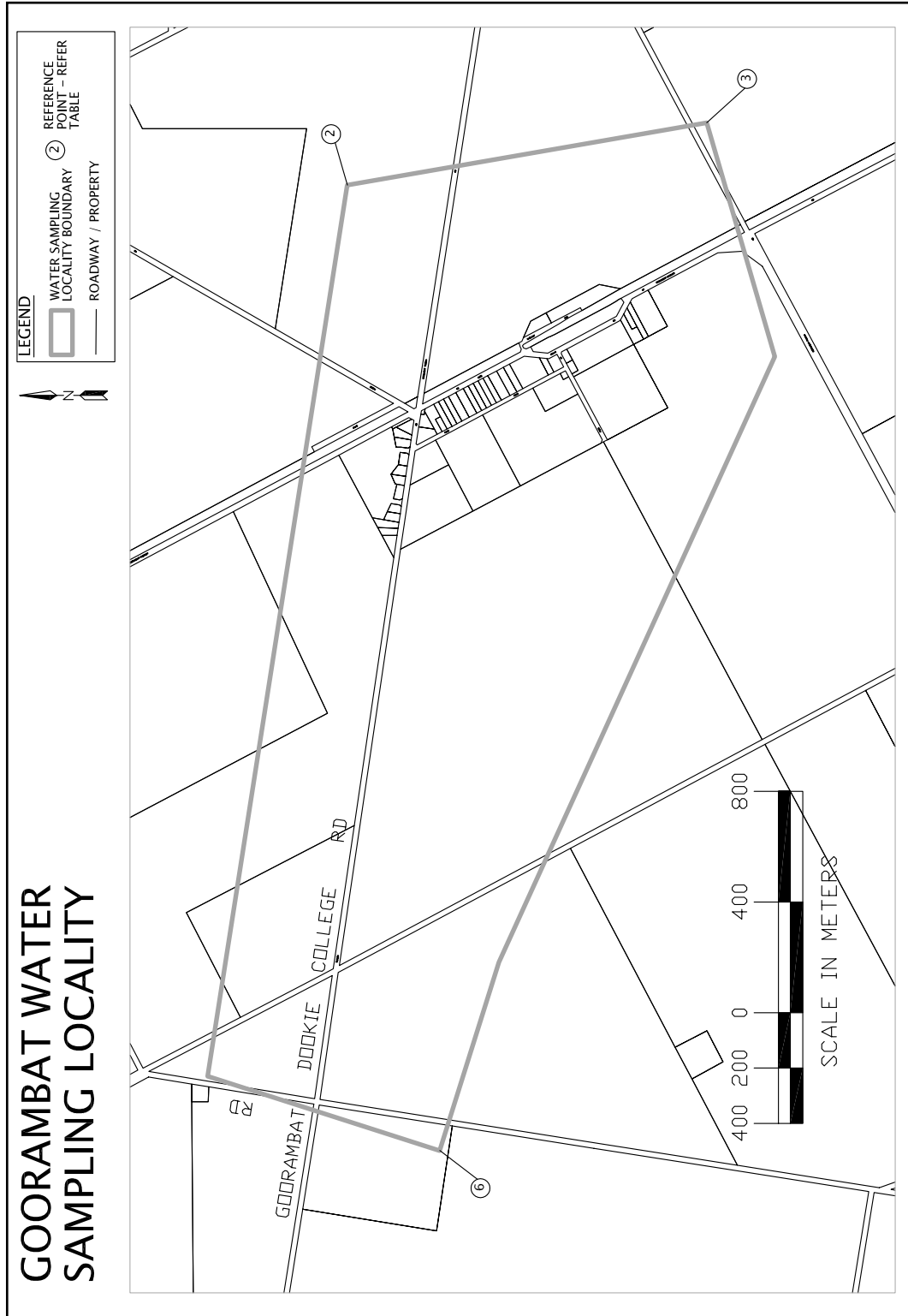
<b>Reference Point</b>	<b>Easting (m)</b>	<b>Northing (m)</b>
1	430443.00	5965255.00
2	431161.00	5965008.00
3	431473.00	5964387.50
4	431499.15	5964150.90
5	431181.43	5963998.30
6	430583.14	5963919.93
7	429790.50	5963889.50
8	429429.50	5964752.50
9	429965.00	5965210.50



## WATER SAMPLING LOCALITY NAME: GOORAMBAT

<b>Reference Point</b>	<b>Easting (m)</b>	<b>Northing (m)</b>
1	400814.50	5971140.50
2	404035.50	5970635.50
3	404260.50	5969335.50
4	403415.50	5969089.00
5	401226.00	5970087.00
6	400545.50	5970301.00

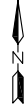







## WATER SAMPLING LOCALITY NAME: HARRIETVILLE

<b>Reference Point</b>	<b>Easting (m)</b>	<b>Northing (m)</b>
1	505729.50	5919289.50
2	507254.00	5917696.50
3	507345.50	5916272.00
4	504799.50	5915593.50
5	504479.50	5916157.50
6	505363.50	5919236.00

# HARRIETVILLE WATER SAMPLING LOCALITY



## LEGEND

-  WATER SAMPLING LOCALITY BOUNDARY
-  ROADWAY / PROPERTY
-  REFERENCE POINT - REFER TABLE






## WATER SAMPLING LOCALITY NAME: KIEWA

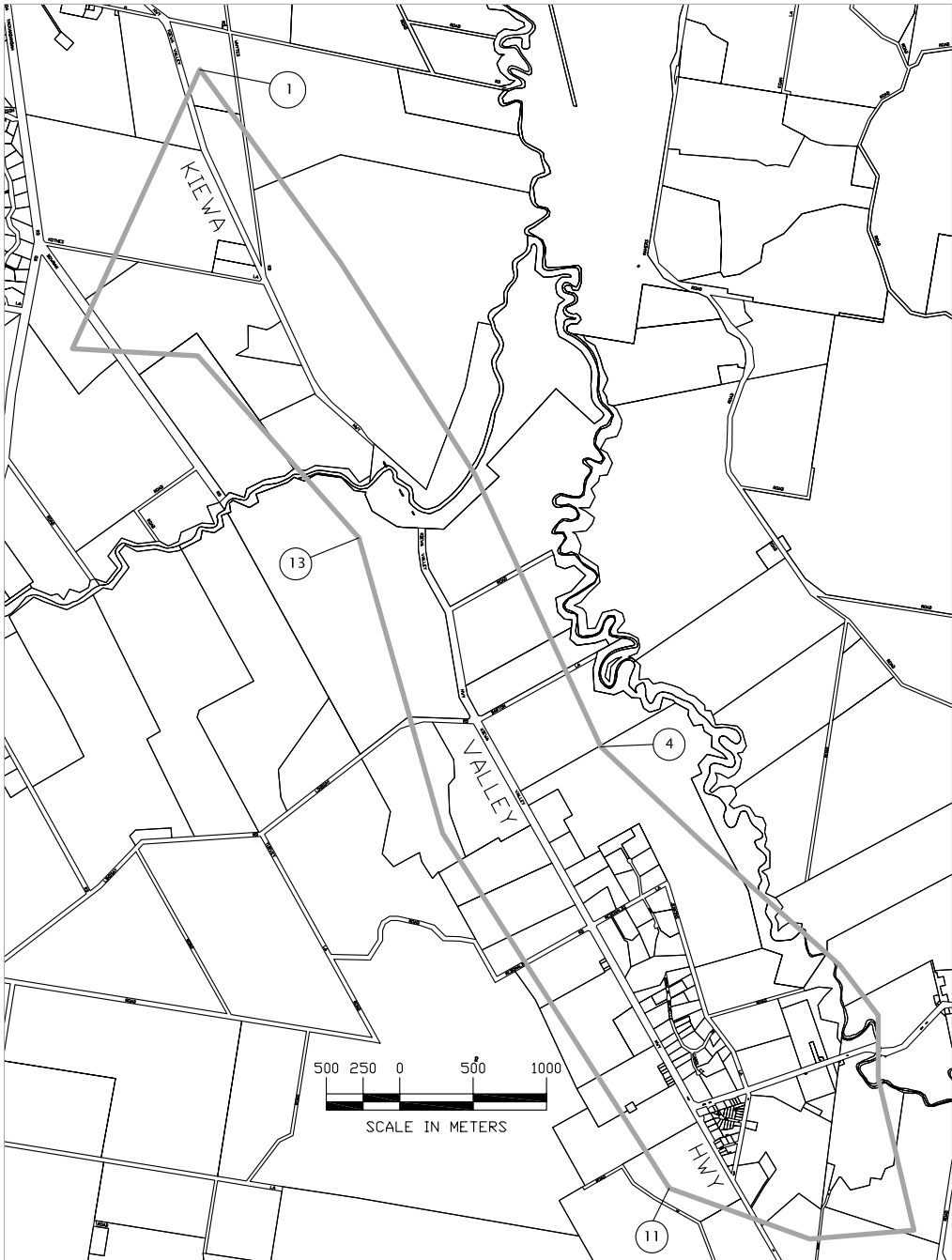
<b>Reference Point</b>	<b>Easting (m)</b>	<b>Northing (m)</b>
1	497236.00	5994526.50
2	498197.50	5993207.00
3	499112.50	5991764.00
4	499966.50	5989914.50
5	500658.00	5989264.00
6	501593.00	5988430.50
7	501857.50	5988085.00
8	501857.50	5987658.50
9	502101.50	5986622.00
10	501390.00	5986561.00
11	500434.00	5986906.50
12	498889.00	5989325.00
13	498319.50	5991337.00
14	497221.50	5992577.00
15	496366.50	5992625.00

# KIEWA WATER SAMPLING LOCALITY



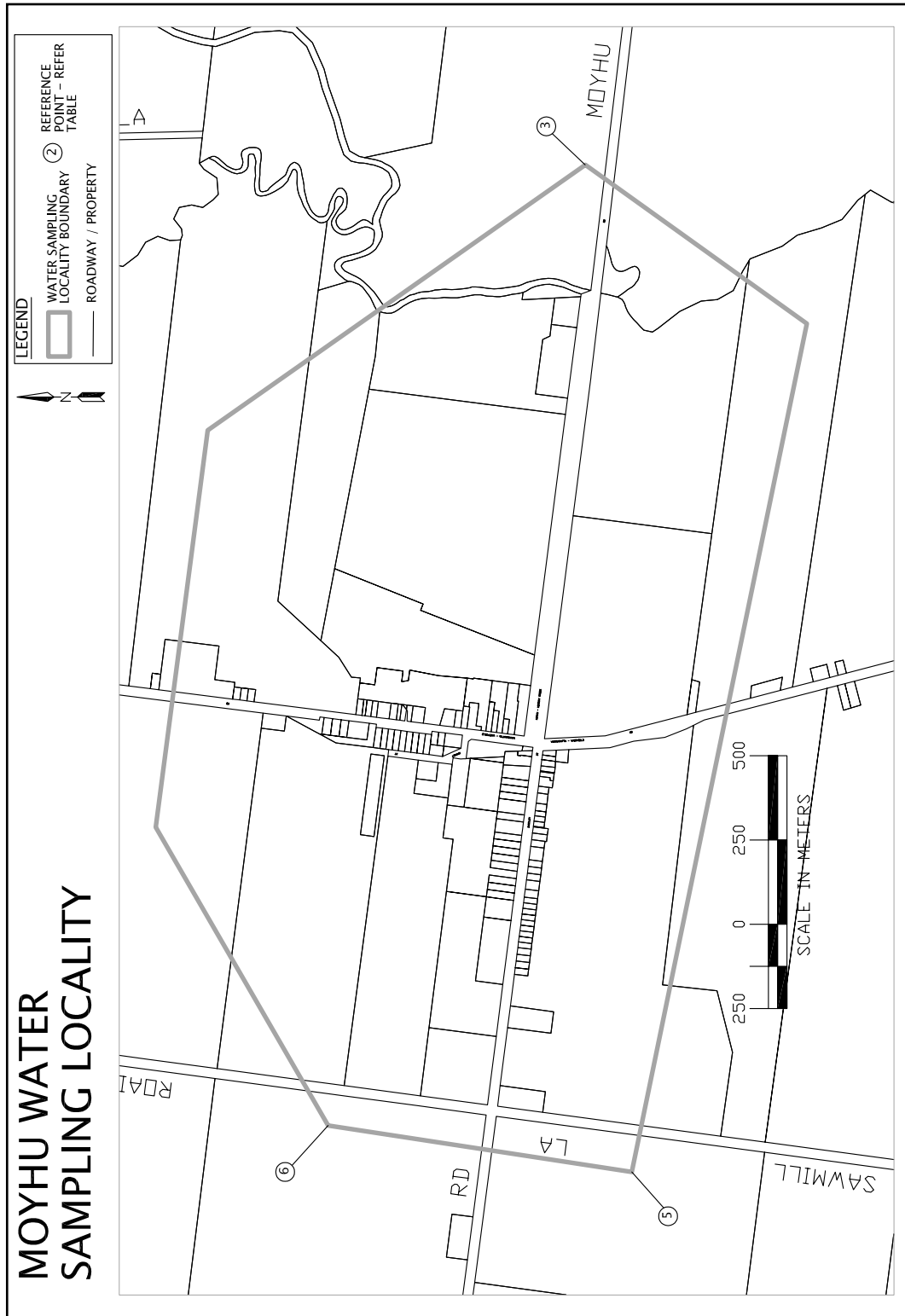
**LEGEND**

-  WATER SAMPLING LOCALITY BOUNDARY
-  ROADWAY / PROPERTY
-  REFERENCE POINT - REFER TABLE



## WATER SAMPLING LOCALITY NAME: MOYHU

<b>Reference Point</b>	<b>Easting (m)</b>	<b>Northing (m)</b>
1	444146.50	5952861.00
2	445323.50	5952706.50
3	446111.00	5951587.00
4	445640.00	5950930.00
5	443124.00	5951449.00
6	443262.00	5952349.50



## WATER SAMPLING LOCALITY NAME: MT BEAUTY



<b>Reference Point</b>	<b>Easting (m)</b>	<b>Northing (m)</b>
1	514317.00	5933954.50
2	514568.00	5934442.00
3	514697.50	5934843.50
4	515335.50	5935338.00
5	516017.00	5935245.00
6	516720.00	5934621.00
7	516842.00	5934148.00
8	515974.00	5933280.50
9	516863.50	5932348.50
10	516799.00	5931380.50
11	516562.00	5931287.00
12	516332.50	5931366.00
13	516096.00	5932205.00
14	515149.00	5932570.50
15	514073.00	5932255.00
16	513435.00	5931402.00
17	513069.00	5931588.50
18	513212.50	5932793.00
19	513973.00	5933438.00



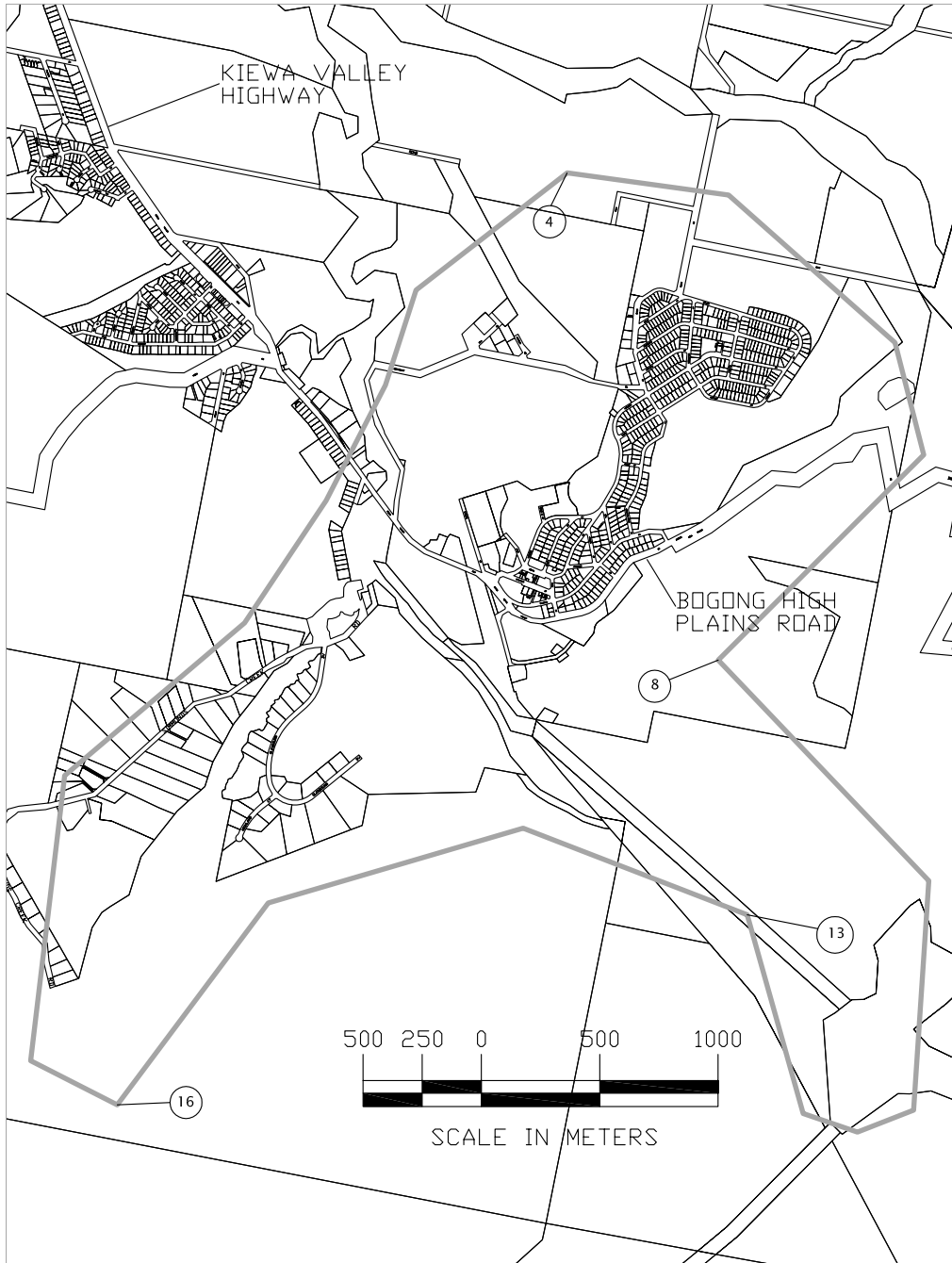
# MT BEAUTY WATER SAMPLING LOCALITY



## LEGEND

-  WATER SAMPLING LOCALITY BOUNDARY
-  ROADWAY / PROPERTY

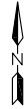
 REFERENCE POINT - REFER TABLE





## WATER SAMPLING LOCALITY NAME: MYRTLEFORD

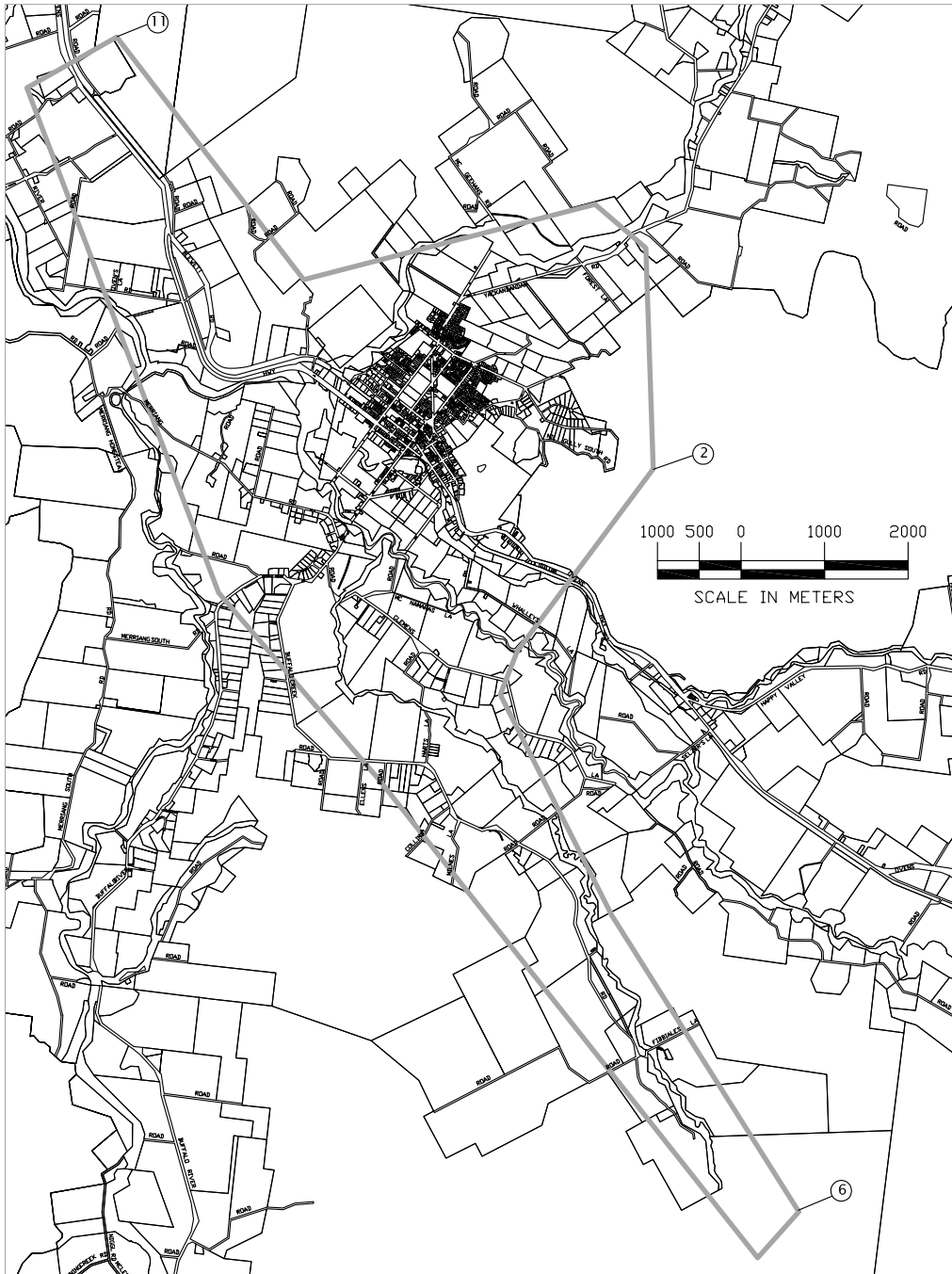
<b>Reference Point</b>	<b>Easting (m)</b>	<b>Northing (m)</b>
1	478150.50	5956187.00
2	478237.50	5953542.50
3	476609.50	5951363.00
4	476406.00	5950839.50
5	477743.00	5948195.00
6	479982.00	5944649.50
7	479487.50	5944097.00
8	474952.00	5949822.50
9	473033.00	5952060.50
10	470736.50	5958105.50
11	471812.00	5958715.50
12	474051.00	5955809.50
13	477539.50	5956710.50

# MYRTLEFORD WATER SAMPLING LOCALITY



**LEGEND**

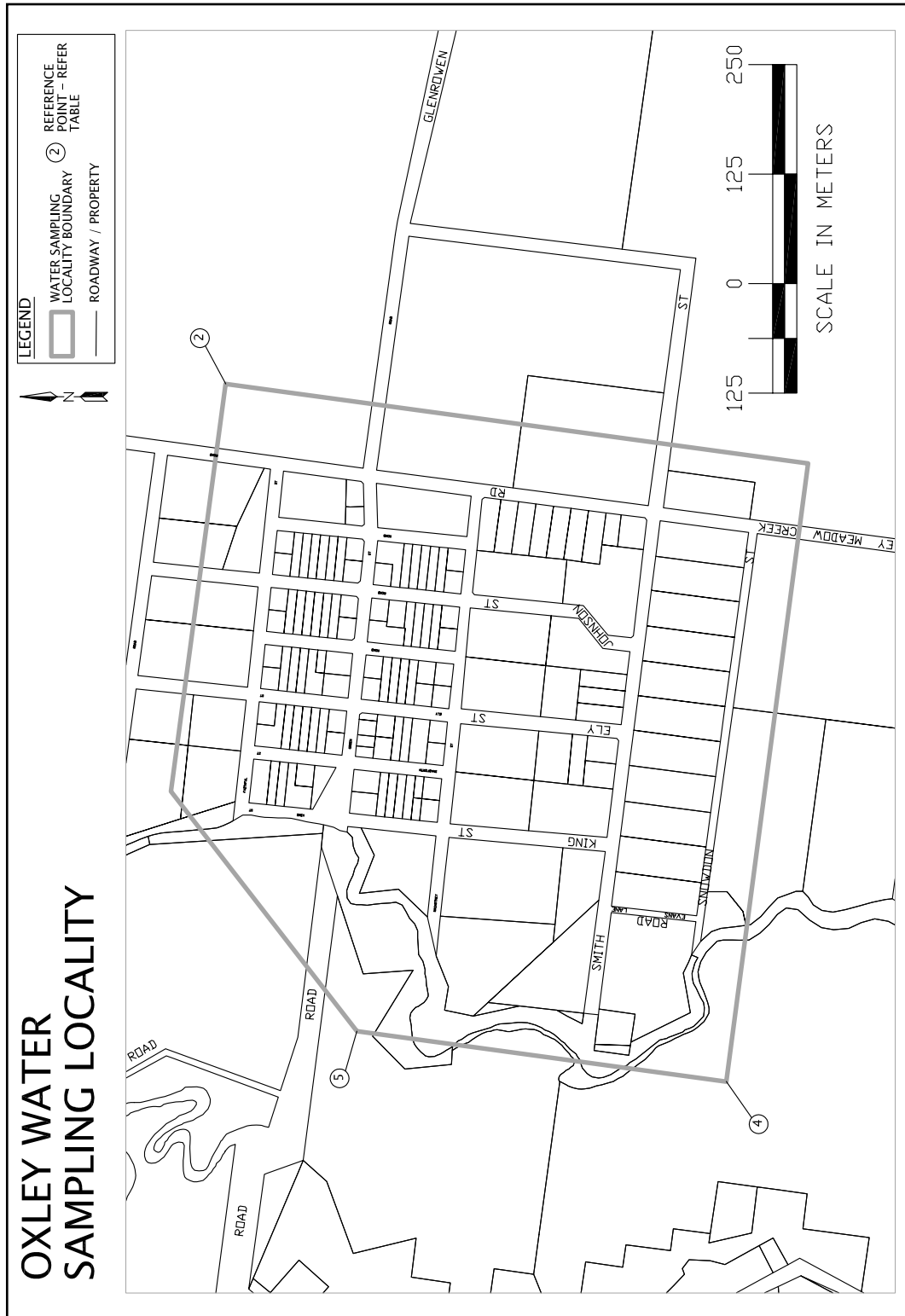
-  WATER SAMPLING LOCALITY BOUNDARY
-  REFERENCE POINT - REFER TABLE
-  ROADWAY / PROPERTY



---

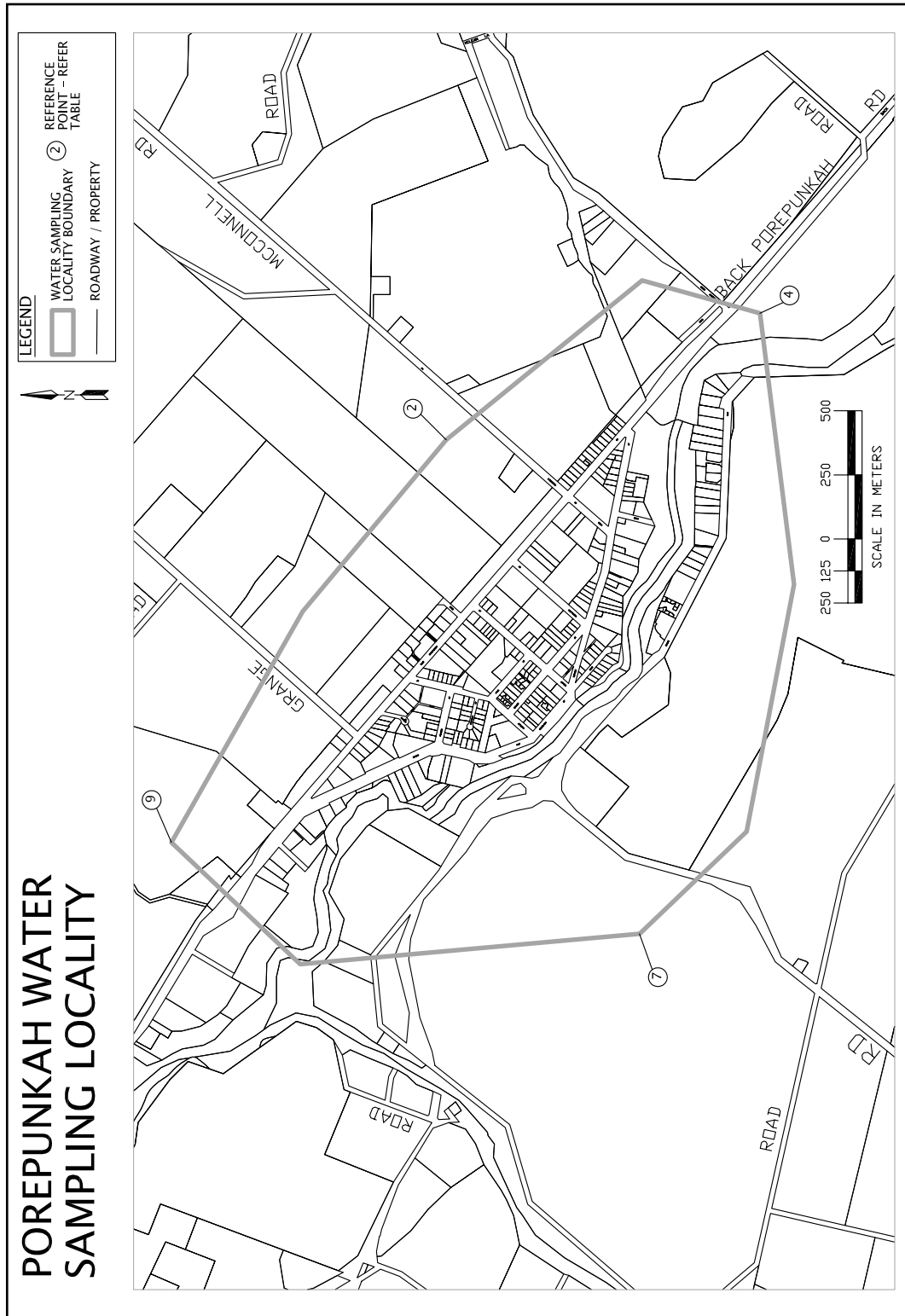
WATER SAMPLING LOCALITY NAME: OXLEY

<b>Reference Point</b>	<b>Easting (m)</b>	<b>Northing (m)</b>
1	444507.00	5967087.00
2	445437.00	5966962.00
3	445255.50	5965632.50
4	443844.50	5965819.00
5	443959.50	5966662.50



## WATER SAMPLING LOCALITY NAME: POREPUNKAH

<b>Reference Point</b>	<b>Easting (m)</b>	<b>Northing (m)</b>
1	492497.61	5939345.16
2	493167.07	5938785.13
3	493789.06	5938021.02
4	493660.86	5937560.66
5	492602.07	5937427.77
6	491638.23	5937612.87
7	491239.40	5938030.52
8	491120.70	5939354.66
9	491595.49	5939857.73

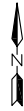


## WATER SAMPLING LOCALITY NAME: RUTHERGLEN

<b>Reference Point</b>	<b>Easting (m)</b>	<b>Northing (m)</b>
1	455748.00	6017039.50
2	454173.00	6012789.00
3	453408.50	6011012.50
4	453701.00	6009078.50
5	454758.00	6007639.50
6	454488.00	6007369.50
7	452306.00	6007954.50
8	450218.00	6007468.50
9	449602.50	6008351.50
10	449855.00	6010465.50
11	450218.00	6011554.00
12	450975.50	6012074.50
13	452395.50	6012642.50
14	454135.50	6015432.50
15	454817.00	6017401.00
16	455473.50	6017401.00



# RUTHERGLEN WATER SAMPLING LOCALITY



**LEGEND**

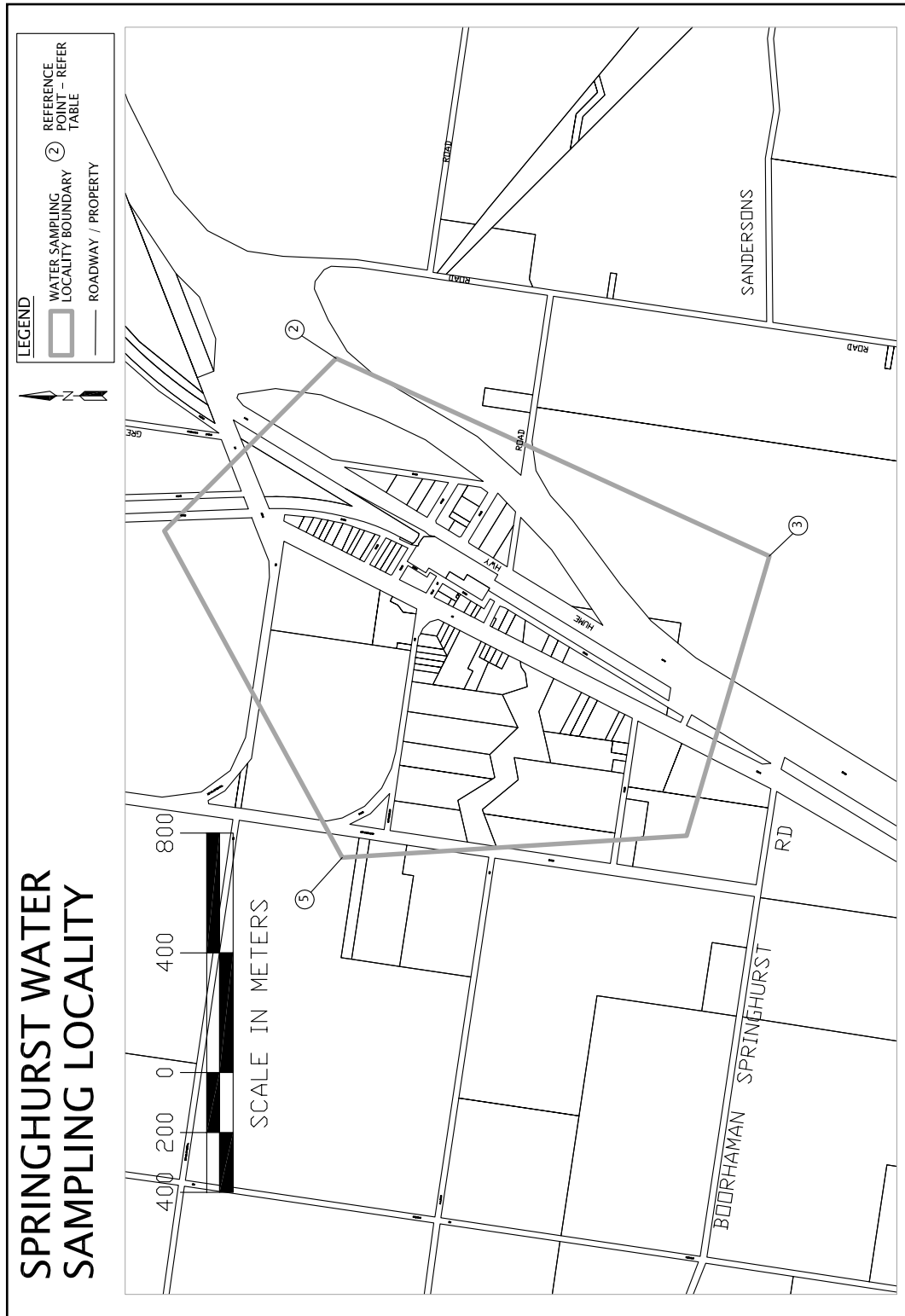
- WATER SAMPLING LOCALITY BOUNDARY
- ROADWAY / PROPERTY
- REFERENCE POINT - REFER TABLE



---

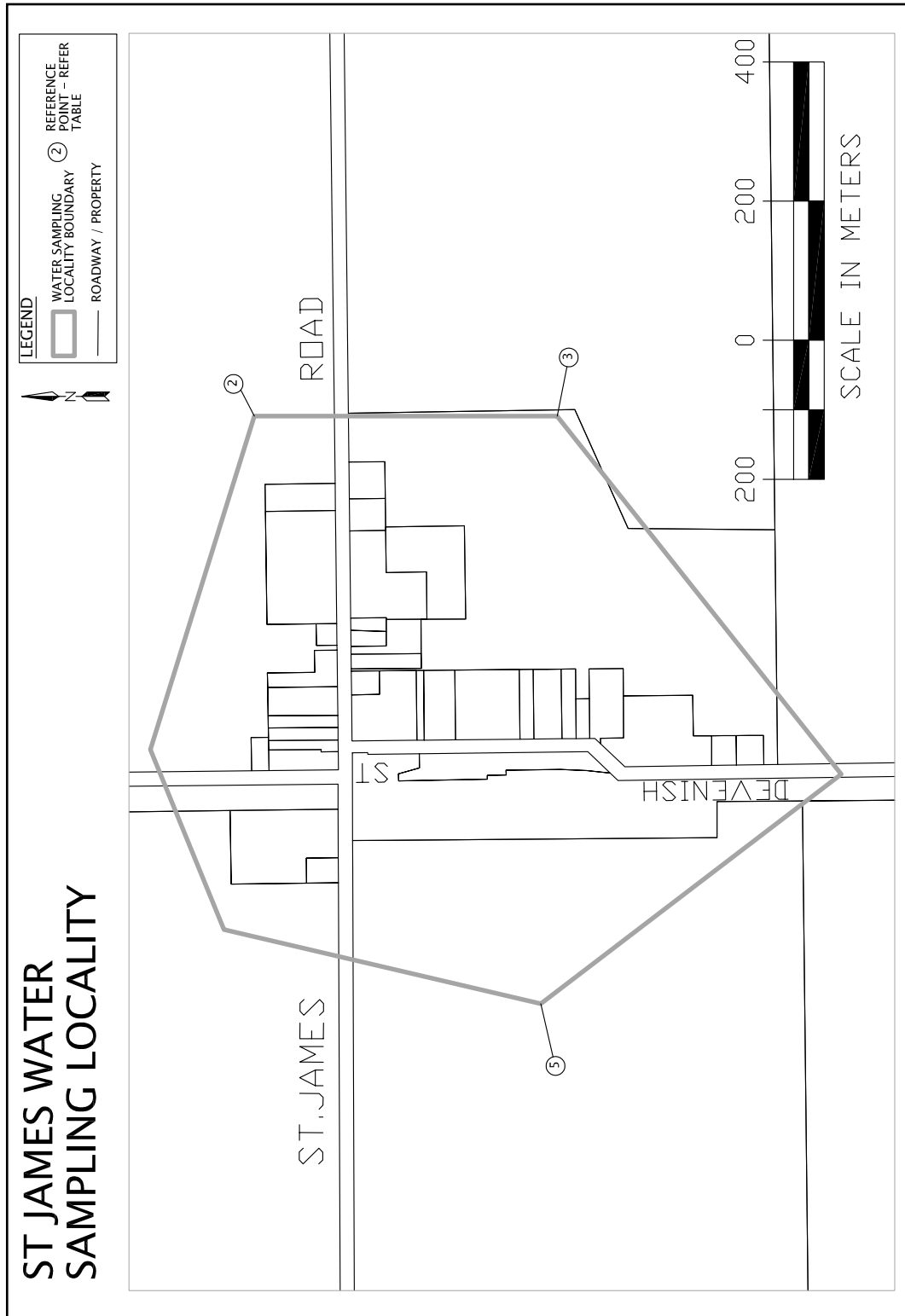
WATER SAMPLING LOCALITY NAME: SPRINGHURST

<b>Reference Point</b>	<b>Easting (m)</b>	<b>Northing (m)</b>
1	452491.50	5996257.50
2	453068.12	5995683.86
3	452407.62	5994236.77
4	451473.50	5994513.00
5	451400.50	5995663.50



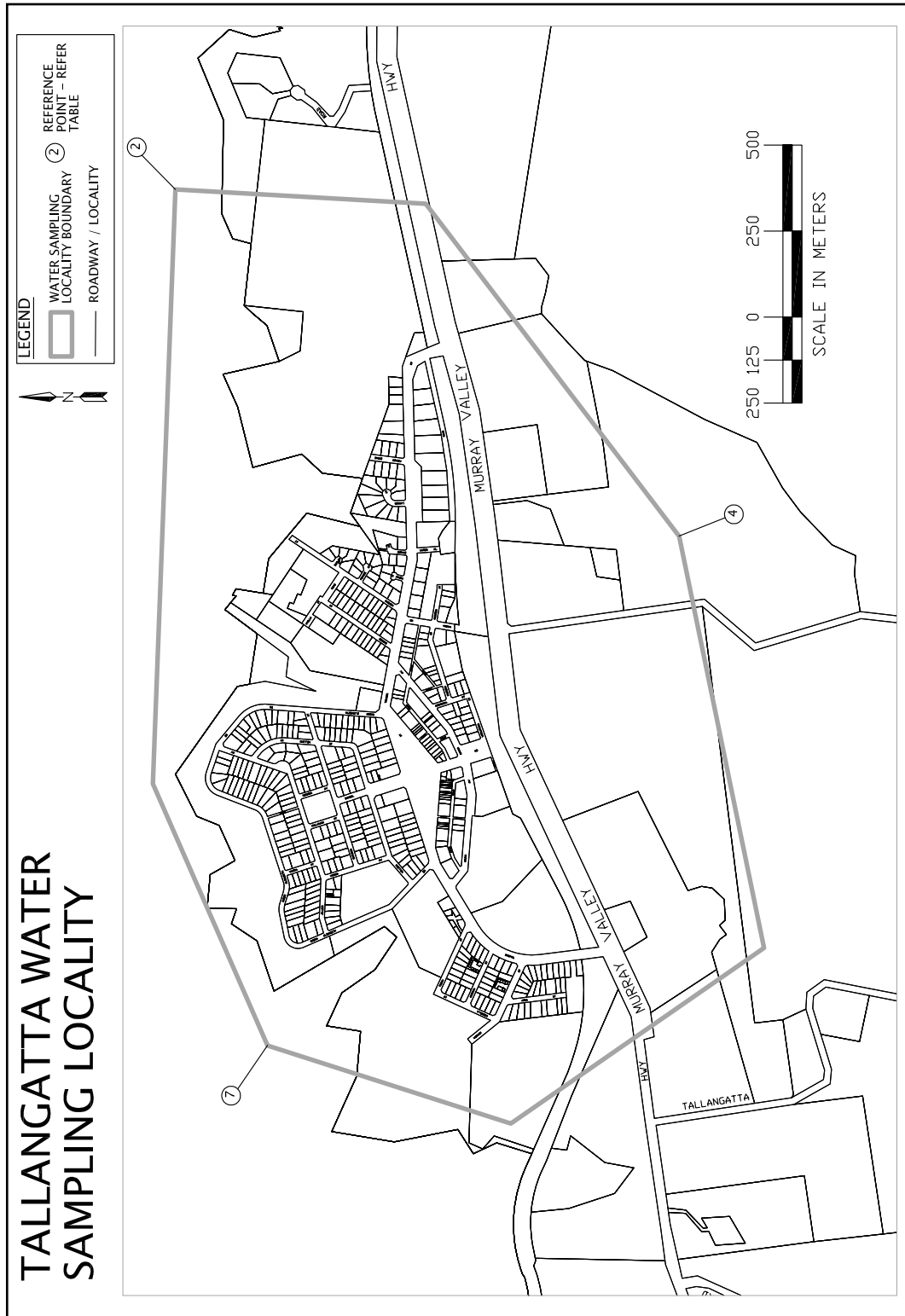
## WATER SAMPLING LOCALITY NAME: ST JAMES

<b>Reference Point</b>	<b>Easting (m)</b>	<b>Northing (m)</b>
1	400697.50	5985840.00
2	401177.00	5985690.50
3	401177.00	5985255.00
4	400662.00	5984846.50
5	400332.00	5985278.50
6	400438.50	5985734.00



## WATER SAMPLING LOCALITY NAME: TALLANGATTA

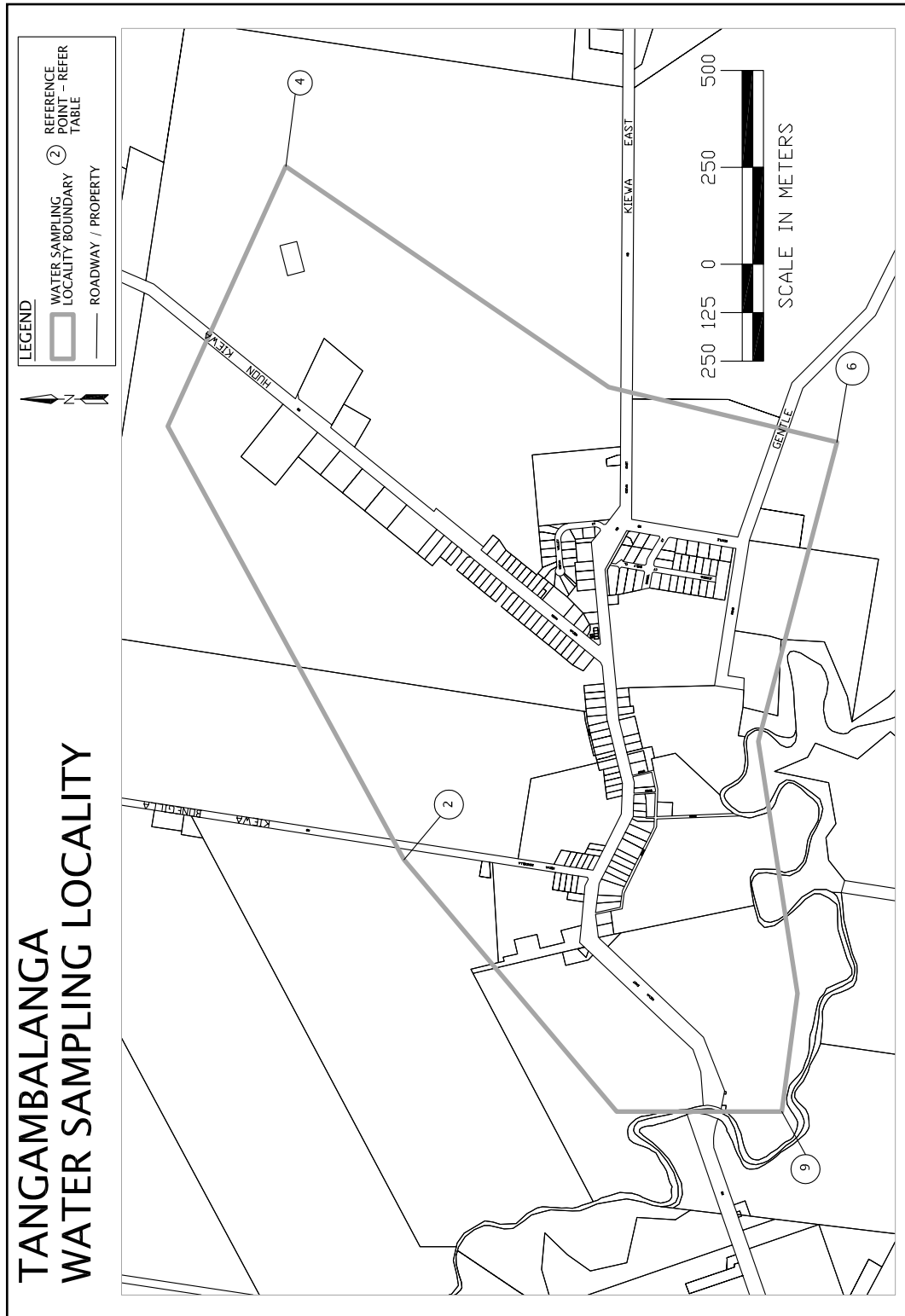
<b>Reference Point</b>	<b>Easting (m)</b>	<b>Northing (m)</b>
1	515934.50	5992798.00
2	517661.50	5992732.50
3	517620.00	5992005.00
4	516654.00	5991269.00
5	515457.50	5991022.50
6	514947.50	5991758.00
7	515174.00	5992465.00



## WATER SAMPLING LOCALITY NAME: TANGAMBALANGA

<b>Reference Point</b>	<b>Easting (m)</b>	<b>Northing (m)</b>
1	501857.50	5988085.00
2	502508.00	5988634.00
3	503626.50	5989243.50
4	504297.50	5988939.00
5	503728.00	5988105.50
6	503585.50	5987516.00
7	502813.00	5987719.50
8	502162.50	5987618.00
9	501857.50	5987658.50








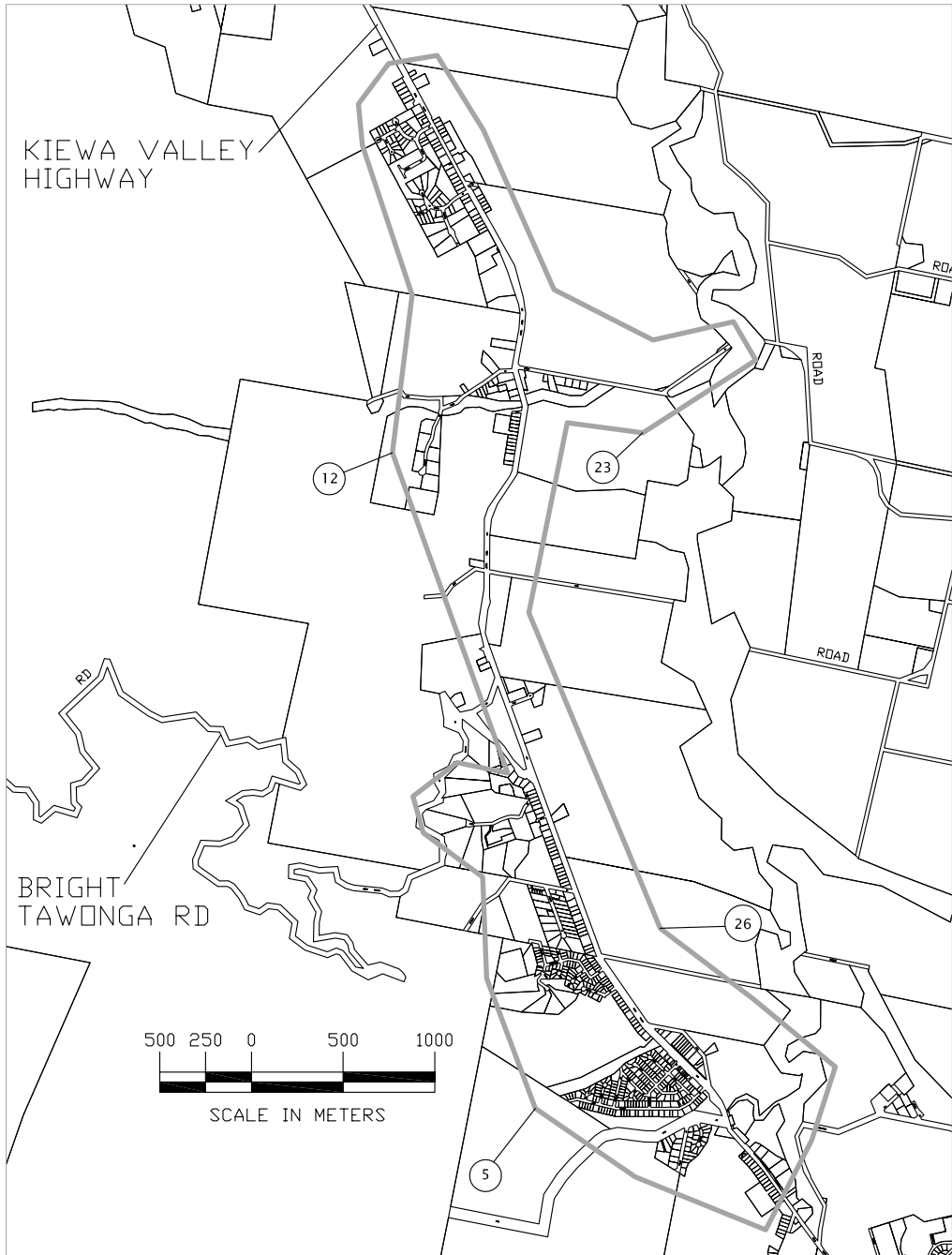
## SAMPLING LOCALITY NAME: TAWONGA

Reference Point	Easting (m)	Northing (m)	Reference Point	Easting (m)	Northing (m)
1	514697.50	5934843.50	15	512095.50	5940093.00
2	514568.00	5934442.00	16	512260.50	5940313.00
3	514317.00	5933954.00	17	512524.50	5940357.00
4	513606.50	5934243.00	18	512777.50	5939950.00
5	513061.00	5934616.00	19	513162.50	5939081.00
6	512795.00	5935325.50	20	513702.00	5938806.00
7	512774.00	5935878.00	21	514142.00	5938905.00
8	512449.50	5936118.50	22	514263.00	5938696.00
9	512393.50	5936318.00	23	513647.00	5938300.00
10	512633.50	5936502.00	24	513234.50	5938355.00
11	512910.00	5936444.50	25	513025.00	5937319.00
12	512281.00	5938191.00	26	513742.00	5935598.00
13	512388.50	5939050.50	27	514248.20	5935213.85
14	512117.50	5939867.50			

# TAWONGA WATER SAMPLING LOCALITY

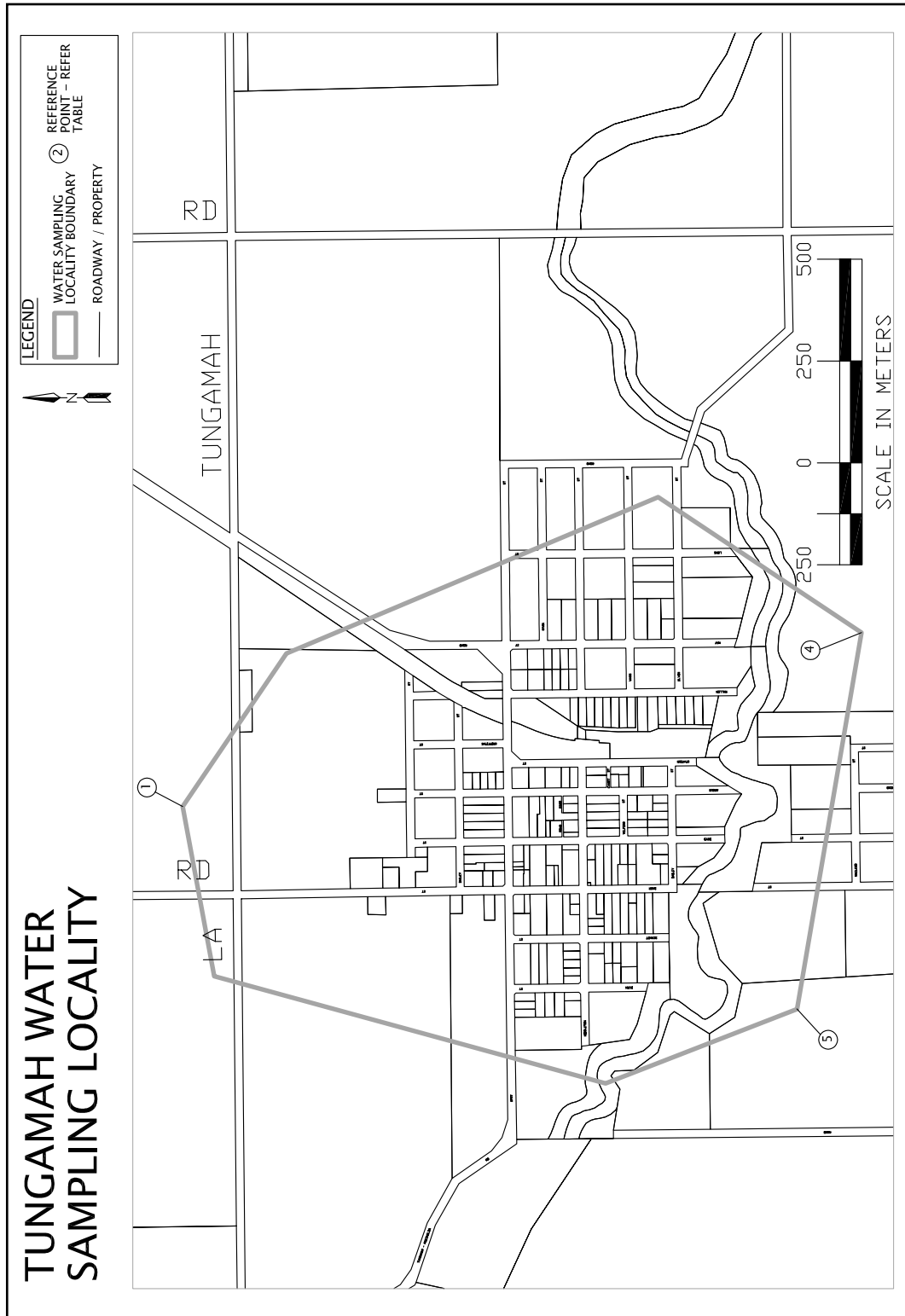


LEGEND	
	WATER SAMPLING LOCALITY BOUNDARY
	ROADWAY / PROPERTY
	REFERENCE POINT - REFER TABLE



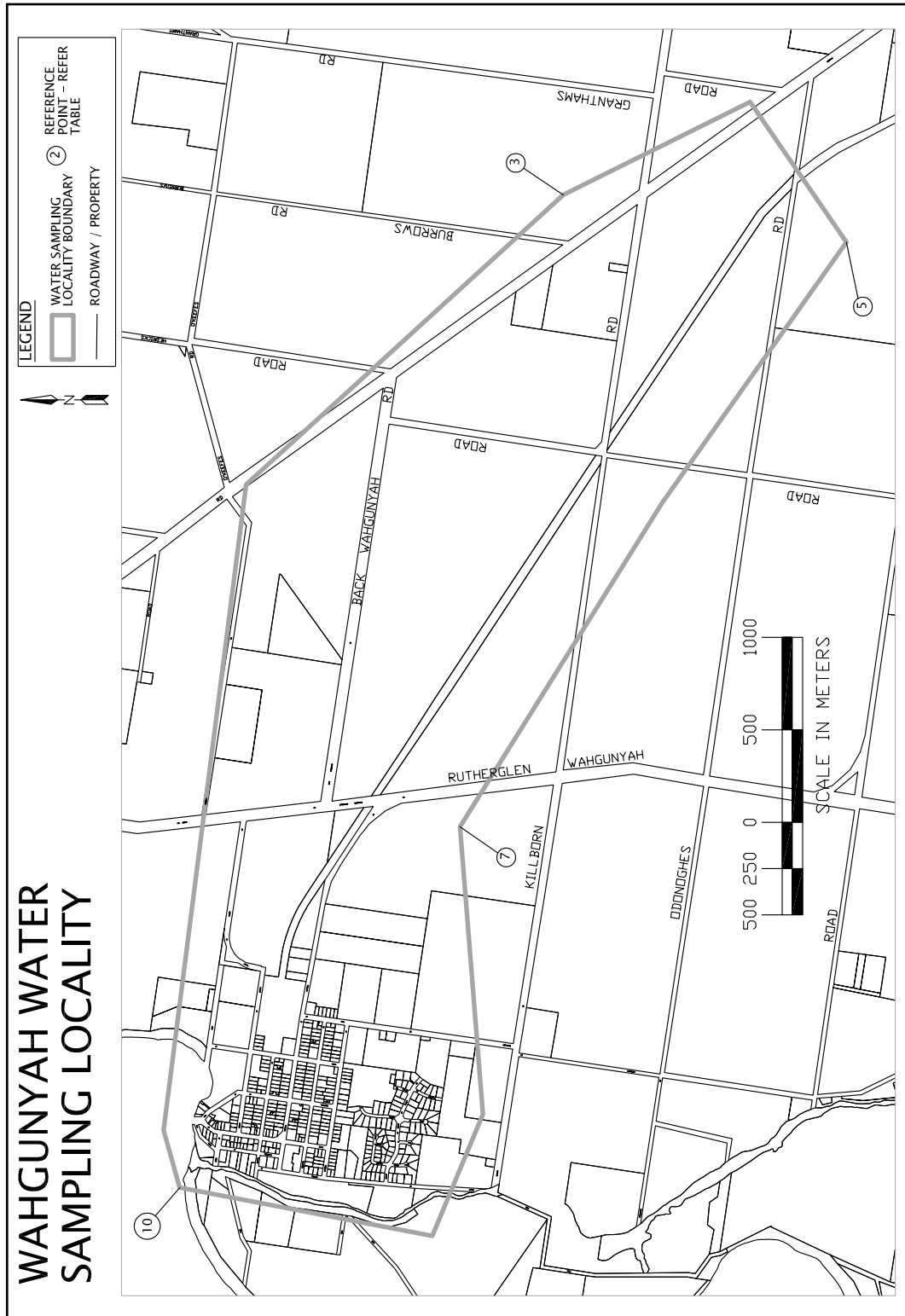
## WATER SAMPLING LOCALITY NAME: TUNGAMAH

<b>Reference Point</b>	<b>Easting (m)</b>	<b>Northing (m)</b>
1	399250.00	5998238.50
2	399626.00	5997983.50
3	400010.00	5997071.00
4	399677.00	5996571.50
5	398753.00	5996730.00
6	398570.50	5997200.00
7	398833.50	5998161.00



## WATER SAMPLING LOCALITY NAME: WAHGUNYAH

<b>Reference Point</b>	<b>Easting (m)</b>	<b>Northing (m)</b>
1	445417.00	6015245.50
2	448908.00	6014798.50
3	450473.50	6013084.50
4	450975.50	6012074.50
5	450218.00	6011554.00
6	448808.50	6012550.50
7	447057.00	6013643.50
8	445504.00	6013519.50
9	444845.50	6013792.50
10	445106.50	6015158.50

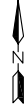


## WATER SAMPLING LOCALITY NAME: WALWA

<b>Reference Point</b>	<b>Easting (m)</b>	<b>Northing (m)</b>
1	566531.50	6021118.50
2	567381.00	6019951.00
3	567409.00	6019031.00
4	566659.00	6018960.50
5	565859.00	6019130.00
6	565809.50	6020085.50
7	566234.00	6021055.00

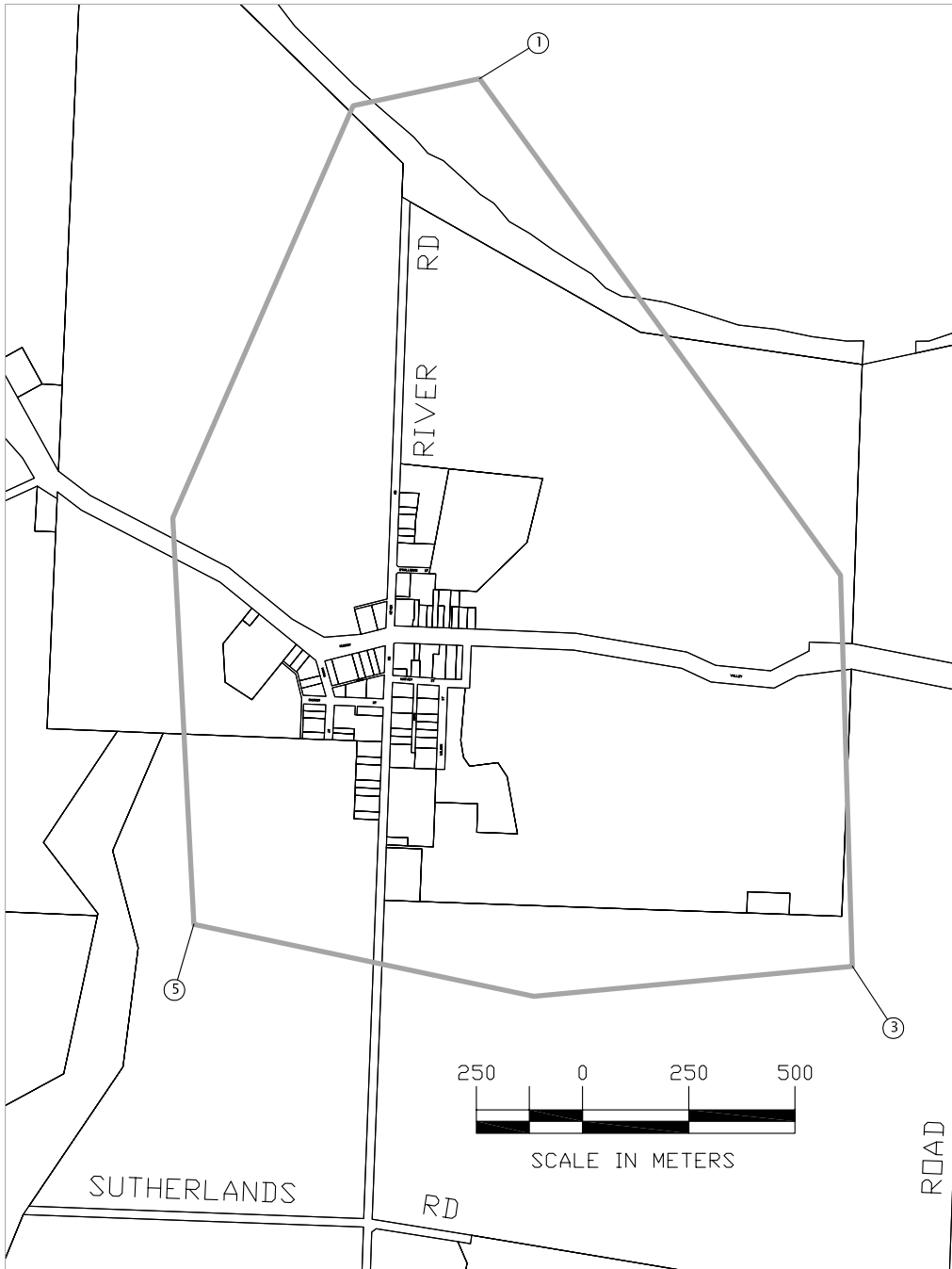


# WALWA WATER SAMPLING LOCALITY



**LEGEND**

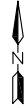
- WATER SAMPLING LOCALITY BOUNDARY
- REFERENCE POINT - REFER TABLE
- ROADWAY / PROPERTY






## WATER SAMPLING LOCALITY NAME: WANDILIGONG

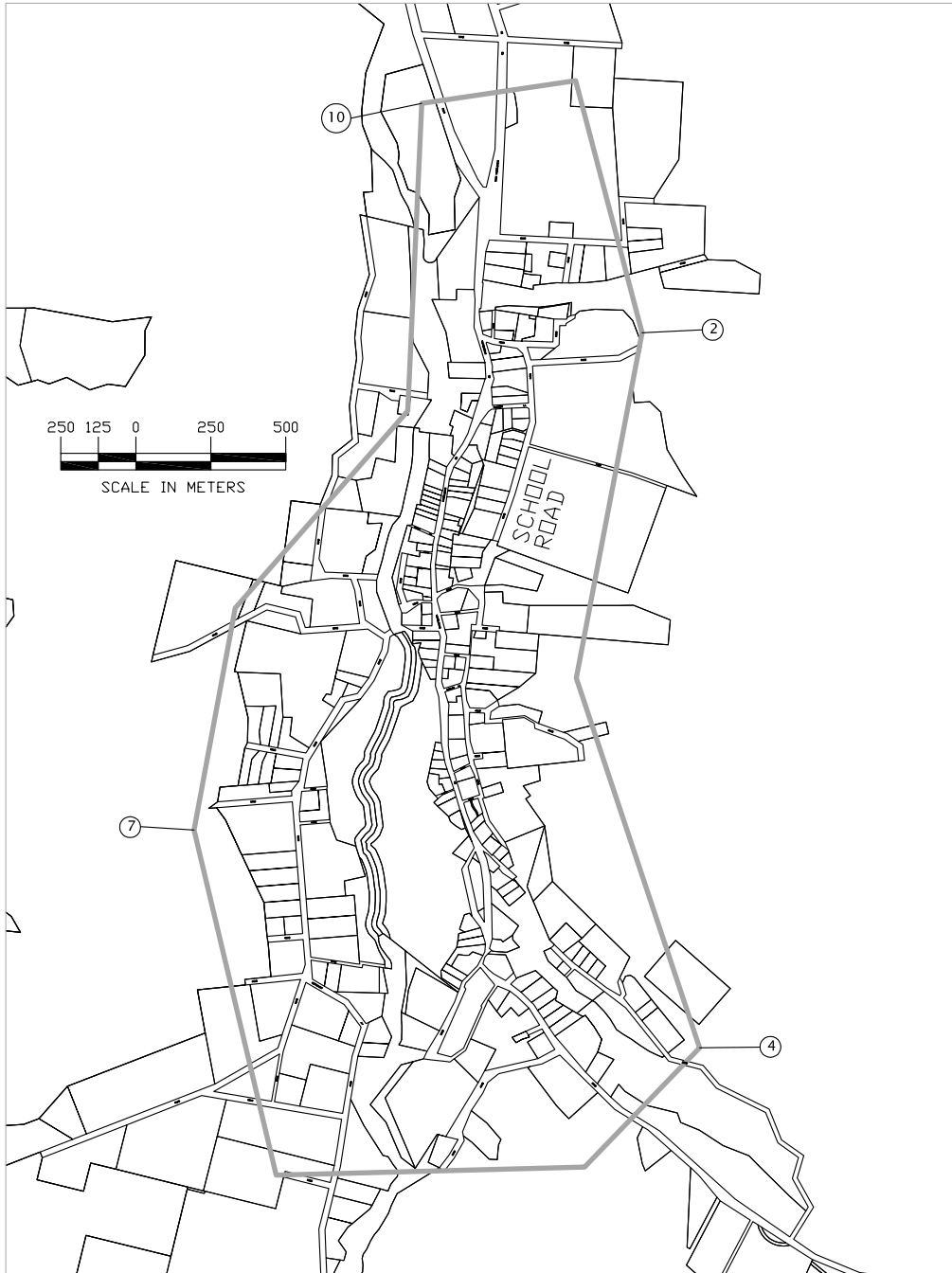
<b>Reference Point</b>	<b>Easting (m)</b>	<b>Northing (m)</b>
1	498806.00	5932652.00
2	499028.00	5931811.50
3	498808.50	5930661.00
4	499219.50	5929428.00
5	498836.00	5929031.00
6	497808.00	5929003.50
7	497534.00	5930154.00
8	497671.00	5930894.00
9	498246.50	5931551.50
10	498293.50	5932576.50

# WANDILIGONG WATER SAMPLING LOCALITY



## LEGEND

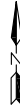
-  WATER SAMPLING LOCALITY BOUNDARY
-  ROADWAY / PROPERTY
-  REFERENCE POINT - REFER TABLE






## WATER SAMPLING LOCALITY NAME: WANGARATTA

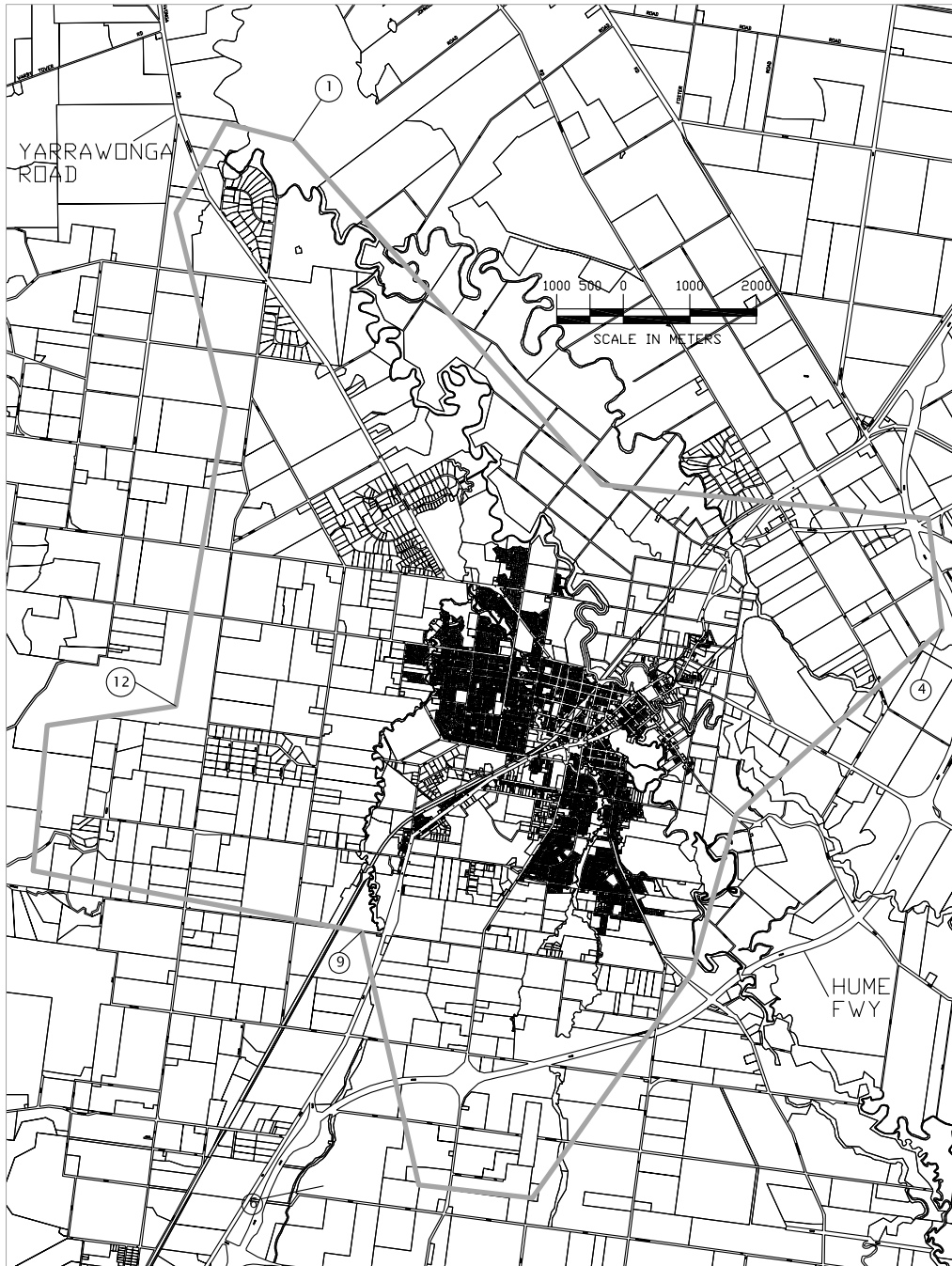
<b>Reference Point</b>	<b>Easting (m)</b>	<b>Northing (m)</b>
1	434494.00	5985092.50
2	439128.50	5979922.00
3	444044.50	5979410.00
4	444249.50	5977746.50
5	441151.50	5974956.50
6	440485.50	5972576.50
7	438086.50	5969194.50
8	436380.50	5969392.00
9	435518.00	5973198.00
10	430578.50	5974114.00
11	430790.00	5976299.50
12	432725.00	5976590.00
13	433466.50	5981038.00
14	432725.00	5984003.50
15	433466.50 5	985357.50

# WANGARATTA WATER SAMPLING LOCALITY



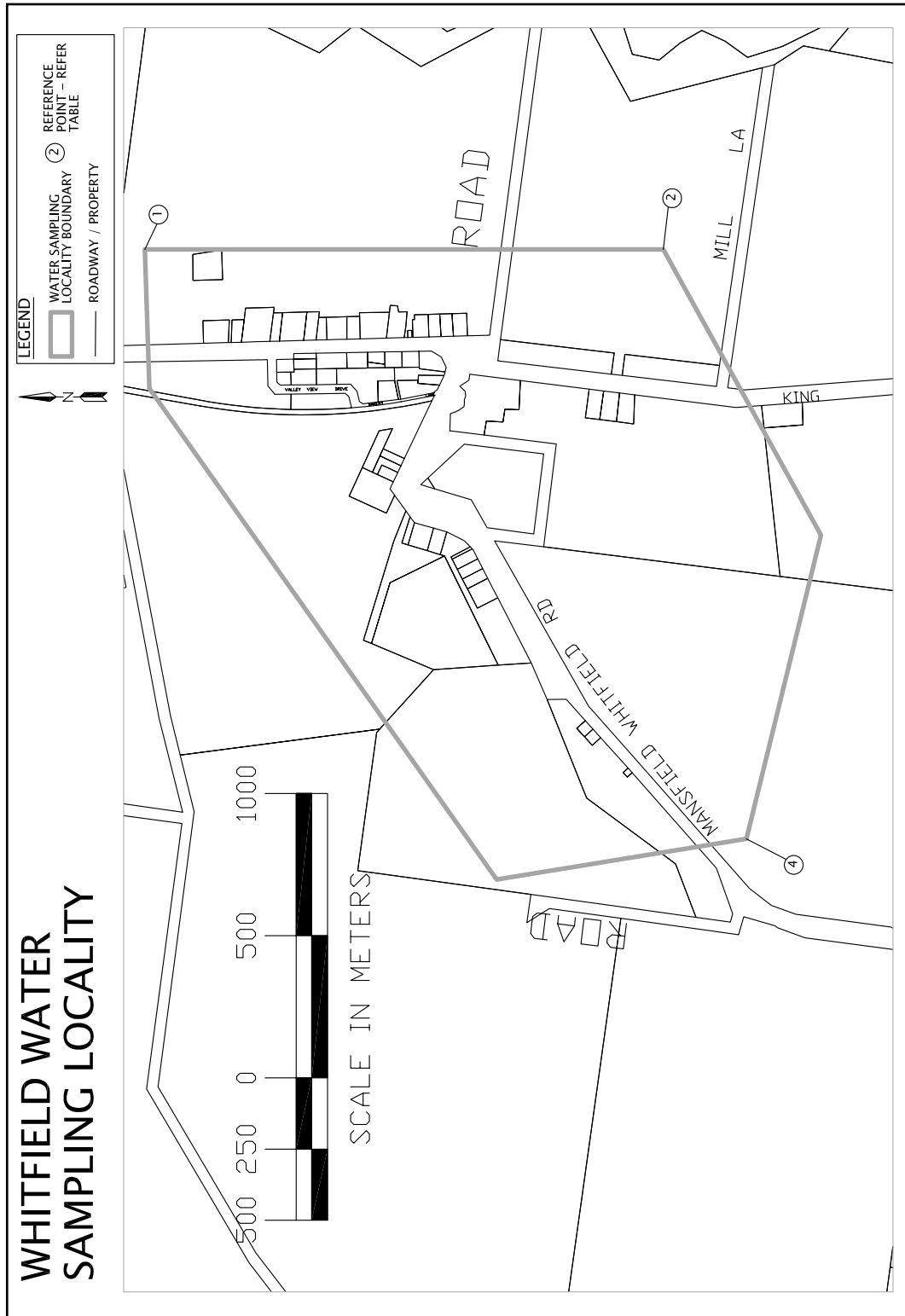
**LEGEND**

-  WATER SAMPLING LOCALITY BOUNDARY
-  ROADWAY / PROPERTY
-  REFERENCE POINT - REFER TABLE



## WATER SAMPLING LOCALITY NAME: WHITFIELD

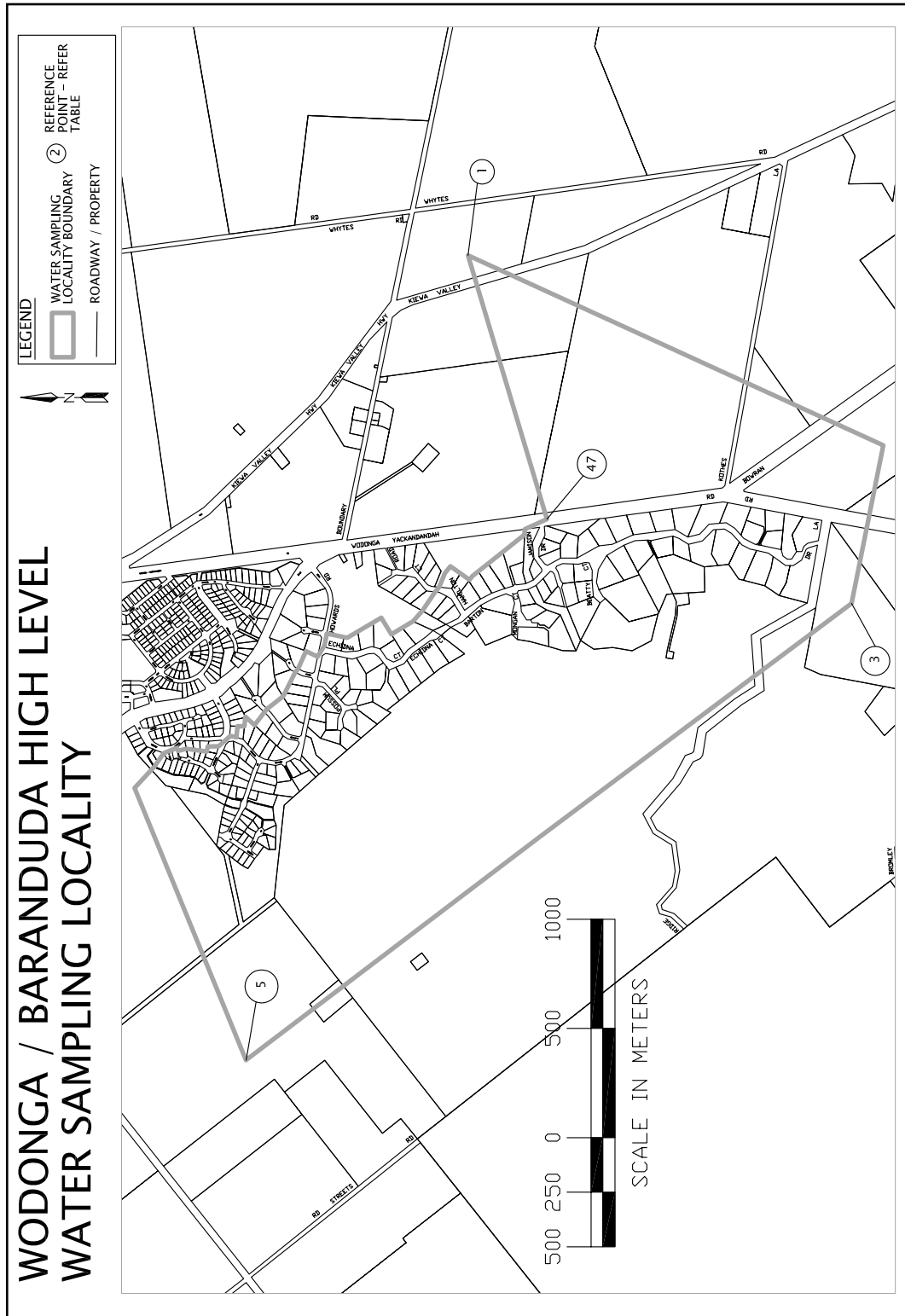
<b>Reference Point</b>	<b>Easting (m)</b>	<b>Northing (m)</b>
1	447926.50	5931482.50
2	447926.50	5930571.00
3	447424.25	5930294.11
4	446890.34	5930425.11
5	446819.00	5930864.00
6	447682.00	5931474.50



## WATER SAMPLING LOCALITY NAME: WODONGA/ BARANDUDA HIGH LEVEL

Reference Point	Easting (m)	Northing (m)	Reference Point	Easting (m)	Northing (m)
1	497236.00	5994526.50	25	495215.51	5995372.81
2	496366.50	5992625.00	26	495327.96	5995317.05
3	495642.74	5992770.21	27	495343.55	5995303.54
4	494576.00	5994194.92	28	495424.25	5995268.31
5	493551.60	5995542.59	29	495398.54	5995214.58
6	494797.21	5996053.10	30	495450.26	5995183.57
7	494895.21	5995962.27	31	495504.29	5995172.36
8	494917.38	5995946.85	32	495484.99	5995079.04
9	494956.99	5995919.31	33	495577.50	5994923.24
10	494980.95	5995860.30	34	495501.40	5994876.64
11	494967.46	5995853.37	35	495530.81	5994827.65
12	494976.87	5995815.53	36	495560.60	5994778.04
13	494965.12	5995722.31	37	495608.72	5994735.62
14	494987.69	5995717.56	38	495695.67	5994676.66
15	494988.60	5995667.82	39	495716.89	5994658.34
16	495036.47	5995613.36	40	495780.70	5994632.44
17	495029.19	5995586.31	41	495812.80	5994607.04
18	495079.78	5995581.33	42	495750.30	5994519.13
19	495079.78	5995549.75	43	495767.50	5994506.34
20	495124.30	5995545.24	44	495878.42	5994367.04
21	495085.16	5995503.05	45	495957.91	5994267.23
22	495144.42	5995458.37	46	495981.80	5994266.14
23	495160.09	5995445.79	47	496028.74	5994165.08
24	495215.51	5995374.88			

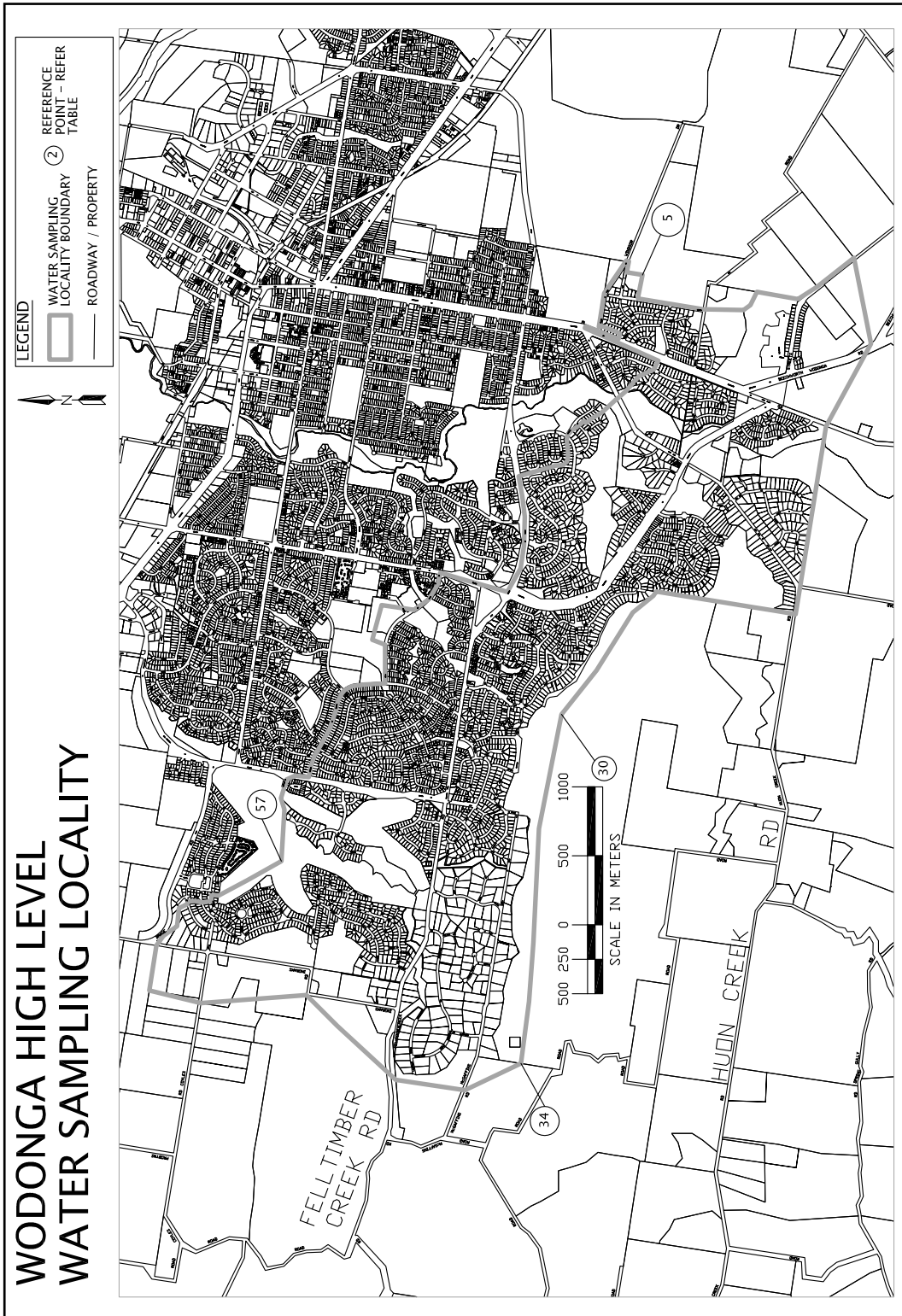




## WATER SAMPLING LOCALITY NAME: WODONGA HIGH LEVEL

Reference Point	Easting (m)	Northing (m)	Reference Point	Easting (m)	Northing (m)
1	489882.09	6000154.15	40	484829.77	6003451.25
2	490118.56	5999994.80	41	485154.58	6003398.87
3	490113.70	5999975.74	42	485226.22	6003347.76
4	490033.24	5999990.70	43	485294.64	6003250.04
5	490015.13	5999877.20	44	485426.32	6003235.68
6	489848.71	5999910.12	45	485454.02	6003178.93
7	489843.19	5999911.04	46	485473.16	6003168.56
8	489766.54	5999438.40	47	485477.82	6003128.18
9	489760.09	5999144.73	48	485470.63	6003081.22
10	489796.50	5999095.50	49	485467.47	6003060.54
11	489891.70	5999047.55	50	485473.13	6003026.61
12	489840.08	5998751.04	51	485477.67	6002999.44
13	489930.18	5998611.63	52	485501.09	6003002.87
14	490138.78	5998345.36	53	485521.81	6003000.91
15	489516.84	5998221.61	54	485521.84	6002984.50
16	488917.93	5998547.10	55	485516.56	6002949.31
17	488829.52	5998561.41	56	485627.50	6002741.00
18	488505.71	5998613.84	57	485767.00	6002494.00
19	487767.11	5998733.43	58	486140.50	6002472.00
20	487555.31	5998767.42	59	486222.40	6002496.58
21	487559.87	5998787.13	60	486295.11	6002473.78
22	487582.84	5998929.11	61	486324.66	6002464.51
23	487608.21	5999085.97	62	486334.50	6002463.00
24	487649.38	5999340.46	63	486359.50	6002455.00
25	487667.47	5999452.31	64	486387.00	6002392.00
26	487720.12	5999777.11	65	486376.00	6002295.00
27	487689.56	5999798.27	66	486465.00	6002276.50
28	487568.50	5999948.50	67	486530.00	6002254.00
29	487149.00	6000210.00	68	486628.00	6002197.00
30	486831.00	6000464.00	69	486732.00	6002141.00
31	486002.00	6000627.50	70	486845.00	6002102.50
32	485178.00	6000667.50	71	486927.00	6002085.00
33	484748.00	6000699.50	72	486972.00	6002063.00
34	484300.44	6000758.06	73	487006.50	6002034.50
35	484106.95	6001163.40	74	487034.00	6001983.00
36	484181.32	6001664.24	75	487046.50	6001889.50
37	484573.50	6002089.00	76	487054.00	6001742.00
38	484796.26	6002312.69	77	487178.50	6001742.00
39	484737.92	6003075.98	78	487334.50	6001742.00

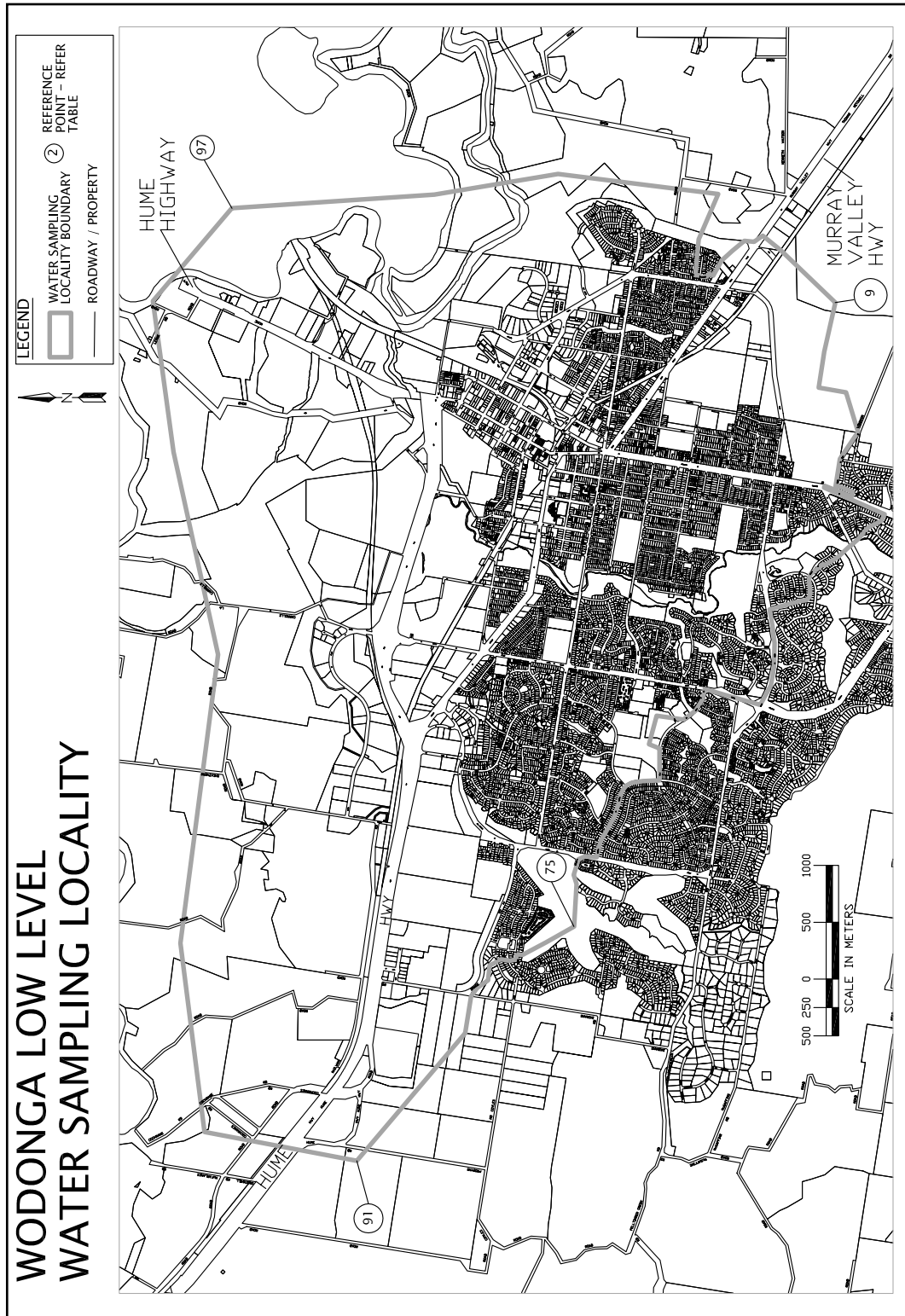
<b>Reference Point</b>	<b>Easting (m)</b>	<b>Northing (m)</b>	<b>Reference Point</b>	<b>Easting (m)</b>	<b>Northing (m)</b>
79	487371.50	6001835.00	101	488930.00	6000331.00
80	487622.50	6001767.00	102	488956.44	6000302.46
81	487588.00	6001529.50	103	488942.60	6000288.03
82	487667.00	6001424.00	104	488956.08	6000269.62
83	487768.00	6001362.00	105	488984.53	6000230.77
84	487857.00	6001343.50	106	489000.88	6000197.66
85	487795.00	6001133.50	107	489015.51	6000176.19
86	487718.00	6000856.50	108	489026.77	6000161.36
87	487888.50	6000761.00	109	489112.00	6000070.50
88	488053.00	6000735.50	110	489121.50	6000056.00
89	488263.00	6000729.50	111	489172.50	5999998.00
90	488410.50	6000748.00	112	489281.00	5999903.00
91	488556.00	6000774.00	113	489331.00	5999793.50
92	488607.78	6000592.44	114	489393.50	5999762.00
93	488633.00	6000504.00	115	489630.00	6000295.00
94	488637.50	6000452.00	116	489644.50	6000288.50
95	488662.50	6000423.50	117	489551.00	6000051.50
96	488704.00	6000416.50	118	489560.50	6000046.50
97	488746.50	6000418.50	119	489591.50	6000040.50
98	488819.50	6000426.50	120	489645.00	6000172.00
99	488855.00	6000420.50	121	489638.50	6000193.50
100	488888.50	6000389.00			



## WATER SAMPLING LOCALITY NAME: WODONGA LOW LEVEL

Reference Point	Easting (m)	Northing (m)	Reference Point	Easting (m)	Northing (m)
1	491511.20	6001304.59	40	488662.50	6000423.50
2	491493.50	6001268.84	41	488637.50	6000452.00
3	491626.42	6001195.36	42	488633.00	6000504.00
4	491711.14	6001102.41	43	488556.00	6000774.00
5	491800.24	6000995.37	44	488410.50	6000748.00
6	491791.94	6000910.14	45	488263.00	6000729.50
7	491844.38	6000834.59	46	488053.00	6000735.50
8	491718.59	6000677.39	47	487888.50	6000761.00
9	491256.57	6000195.01	48	487718.00	6000856.50
10	490823.89	6000292.79	49	487795.00	6001133.50
11	490507.84	6000341.69	50	487857.00	6001343.50
12	490466.45	6000100.98	51	487768.00	6001362.00
13	490118.56	5999994.80	52	487667.00	6001424.00
14	489882.09	6000154.15	53	487588.00	6001529.50
15	489638.50	6000193.50	54	487622.50	6001767.00
16	489645.00	6000172.00	55	487371.50	6001835.00
17	489591.50	6000040.50	56	487334.50	6001742.00
18	489560.50	6000046.50	57	487054.00	6001742.00
19	489551.00	6000051.50	58	487046.50	6001889.50
20	489644.50	6000288.50	59	487034.00	6001983.00
21	489630.00	6000295.00	60	487006.50	6002034.50
22	489393.50	5999762.00	61	486972.00	6002063.00
23	489331.00	5999793.50	62	486927.00	6002085.00
24	489281.00	5999903.00	63	486845.00	6002102.50
25	489172.50	5999998.00	64	486732.00	6002141.00
26	489121.50	6000056.00	65	486628.00	6002197.00
27	489112.00	6000070.50	66	486530.00	6002254.00
28	489026.77	6000161.36	67	486465.00	6002276.50
29	489015.51	6000176.19	68	486376.00	6002295.00
30	489000.88	6000197.66	69	486387.00	6002392.00
31	488984.53	6000230.77	70	486359.50	6002455.00
32	488942.60	6000288.03	71	486334.50	6002463.00
33	488956.44	6000302.46	72	486324.66	6002464.51
34	488930.00	6000331.00	73	486222.40	6002496.58
35	488888.50	6000389.00	74	486140.50	6002472.00
36	488855.00	6000420.50	75	485767.00	6002494.00
37	488819.50	6000426.50	76	485627.50	6002741.00
38	488746.50	6000418.50	77	485516.56	6002949.31
39	488704.00	6000416.50	78	485521.84	6002984.50

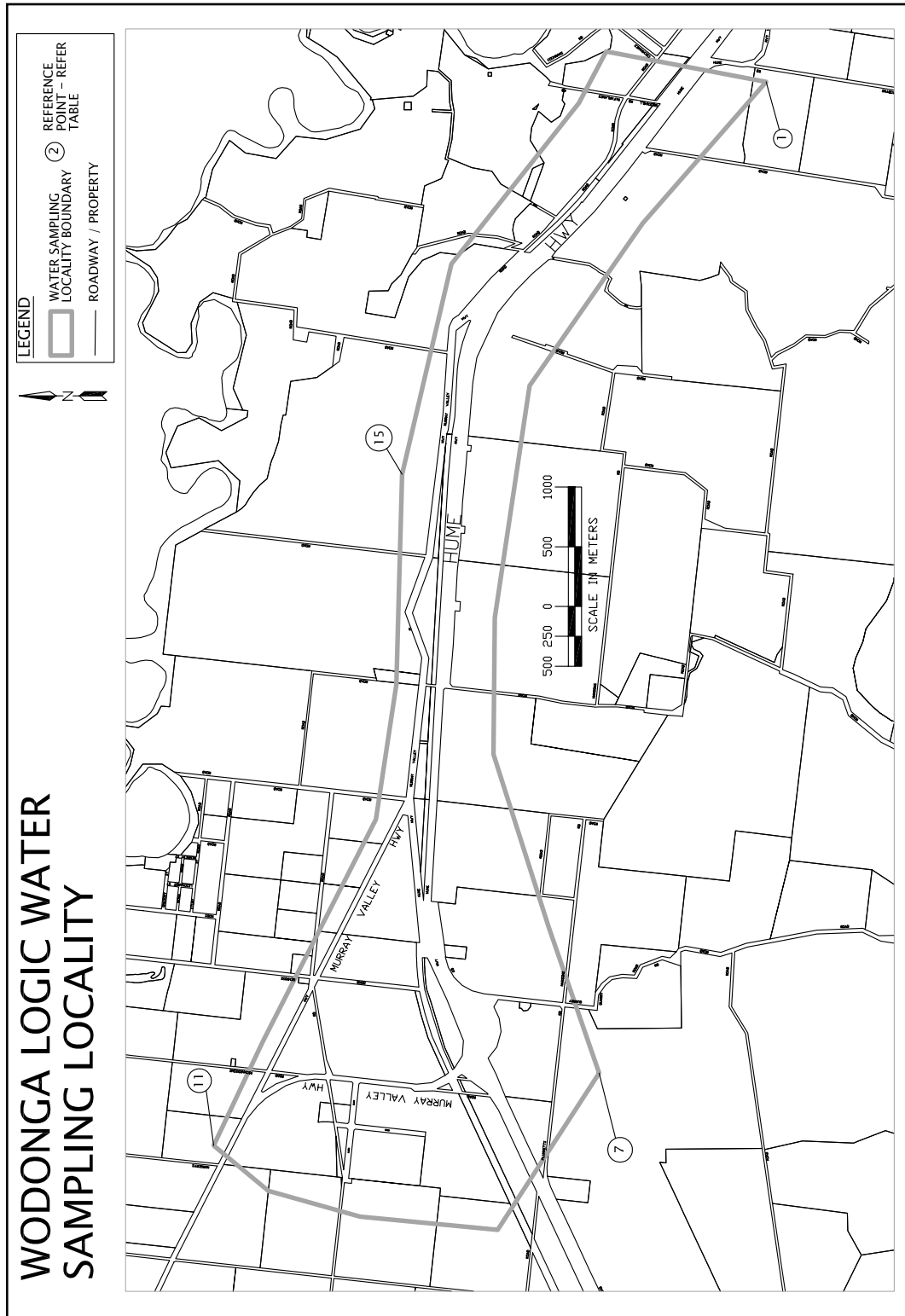
Reference Point	Easting (m)	Northing (m)	Reference Point	Easting (m)	Northing (m)
79	485521.81	6003000.91	93	485622.00	6005956.50
80	485501.09	6003002.87	94	488159.50	6005624.50
81	485477.67	6002999.44	95	489941.50	6006017.00
82	485467.47	6003060.54	96	491271.00	6006198.00
83	485477.82	6003128.18	97	492086.50	6005503.50
84	485473.16	6003168.56	98	492207.50	6003722.00
85	485454.02	6003178.93	99	492388.50	6002635.00
86	485426.32	6003235.68	100	492211.68	6001225.90
87	485294.64	6003250.04	101	491813.12	6001397.00
88	485226.22	6003347.76	102	491498.84	6001427.00
89	485154.58	6003398.87	103	491495.39	6001386.90
90	484829.77	6003451.25	104	491483.27	6001375.39
91	483706.36	6004405.31	105	491485.03	6001324.19
92	483960.50	6005745.00			



## WATER SAMPLING LOCALITY NAME: WODONGA LOGIC CENTRE

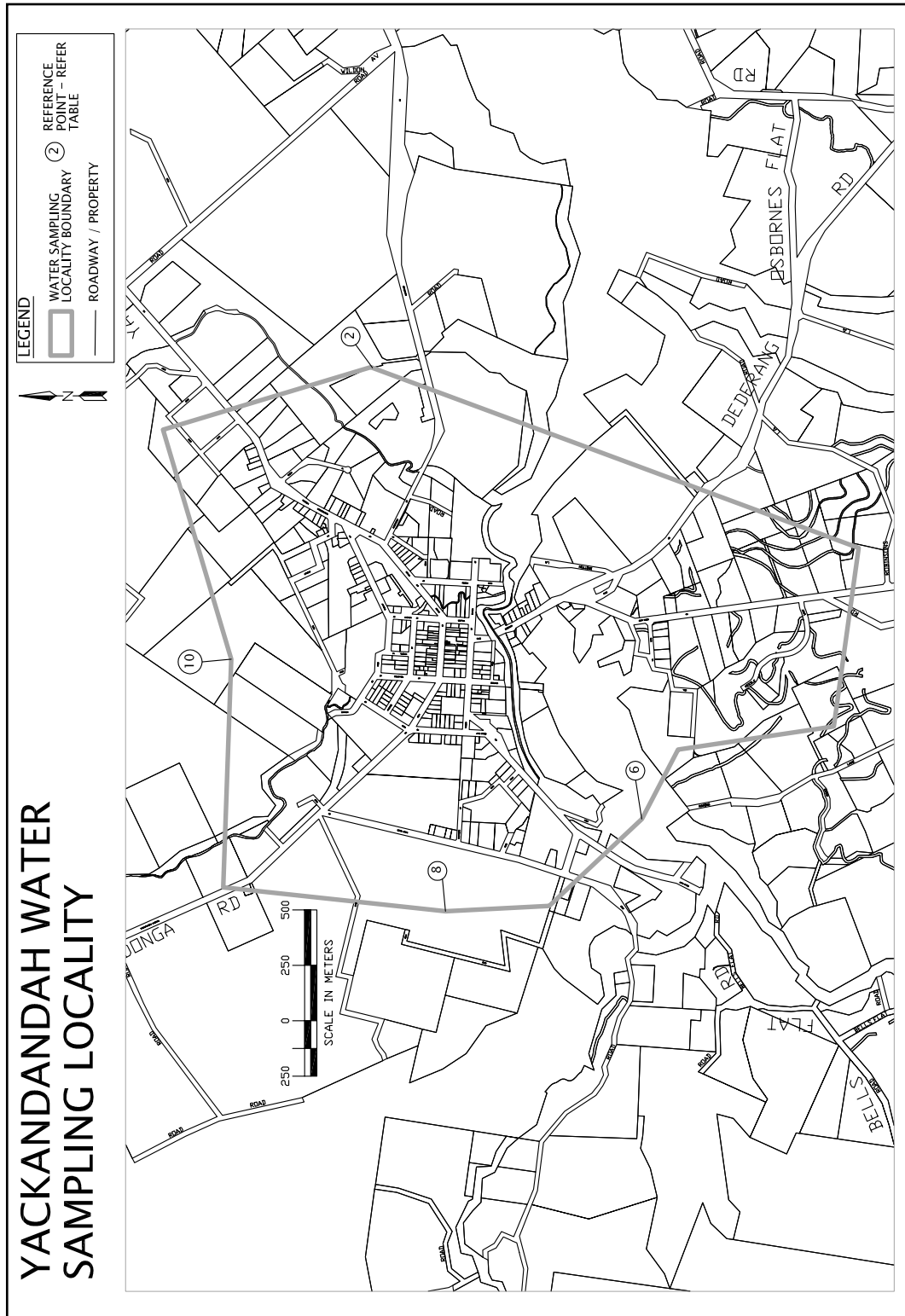
<b>Reference Point</b>	<b>Easting (m)</b>	<b>Northing (m)</b>
1	483706.36	6004405.31
2	482522.00	6005439.50
3	481162.00	6006386.00
4	479219.50	6006677.00
5	478078.50	6006689.50
6	476634.00	6006228.00
7	475407.50	6005803.50
8	474096.50	6006653.00
9	474206.00	6007806.00
10	474422.59	6008573.68
11	474800.50	6009031.50
12	475675.00	6008619.00
13	477532.50	6007672.50
14	478661.50	6007502.50
15	480421.50	6007454.00
16	482182.00	6007041.50
17	483529.50	6005973.50
18	483960.50	6005745.00





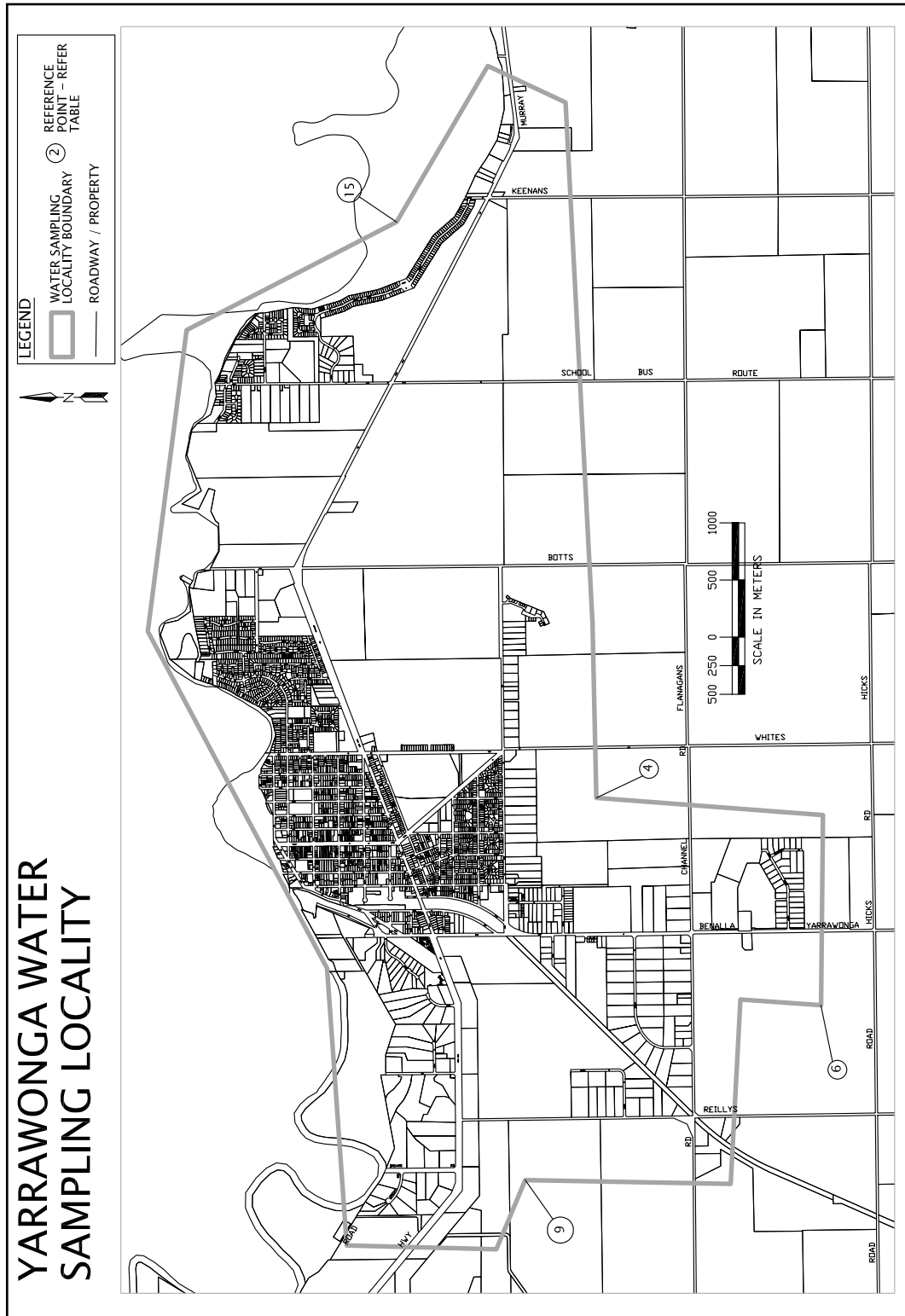
## WATER SAMPLING LOCALITY NAME: YACKANDANDAH

<b>Reference Point</b>	<b>Easting (m)</b>	<b>Northing (m)</b>
1	486574.95	5982564.90
2	486857.00	5981627.00
3	486041.00	5979425.00
4	485235.43	5979536.78
5	485131.13	5980240.47
6	484817.34	5980403.27
7	484425.26	5980821.61
8	484401.07	5981289.50
9	484508.49	5982293.17
10	485538.32	5982257.31



## WATER SAMPLING LOCALITY NAME: YARRAWONGA

<b>Reference Point</b>	<b>Easting (m)</b>	<b>Northing (m)</b>
1	417098.93	6012844.76
2	416779.50	6012163.50
3	412222.50	6011928.00
4	410692.00	6011894.50
5	410541.00	6009911.00
6	408876.00	6009928.00
7	408926.50	6010634.00
8	407312.00	6010718.00
9	407346.00	6012516.50
10	406740.50	6012768.50
11	406774.00	6014079.50
12	409199.76	6014250.88
13	412148.43	6015819.25
14	414785.99	6015481.24
15	415732.81	6013642.46



This page was left blank intentionally

This page was left blank intentionally

**craftsmanpress**

The *Victoria Government Gazette* is published by The Craftsman Press Pty Ltd with the authority of the Government Printer for the State of Victoria

© State of Victoria 2006

This publication is copyright. No part may be reproduced by any process except in accordance with the provisions of the Copyright Act.

Address all enquiries to the Government Printer for the State of Victoria  
Level 2 1 Macarthur Street  
Melbourne 3002  
Victoria Australia

**How To Order**

	<b>Mail Order</b>	<b>Victoria Government Gazette</b> Level 1 520 Bourke Street Melbourne 3000 DX – 106 Melbourne
	<b>Telephone</b>	(03) 9642 5808
	<b>Fax</b>	(03) 9600 0478
	<b>email</b>	gazette@craftpress.com.au
	<b>Retail &amp; Mail Sales</b>	<b>Victoria Government Gazette</b> Level 1 520 Bourke Street Melbourne 3000
	<b>Telephone</b>	(03) 9642 5808
	<b>Fax</b>	(03) 9600 0478
	<b>Retail Sales</b>	<b>Information Victoria</b> 356 Collins Street Melbourne 3000
	<b>Telephone</b>	1300 366 356
	<b>Fax</b>	(03) 9603 9920

**Price Code D**