



Victoria Government Gazette

No. S 202 Thursday 10 August 2006
By Authority. Victorian Government Printer

SAFE DRINKING WATER REGULATIONS 2005

Specification of Areas to be Water Sampling Localities

I, Patricia Faulkner, Secretary to the Department of Human Services, under regulation 4 of the Safe Drinking Water Regulations 2005 (“the Regulations”), specify the following areas that are supplied with drinking water by Gippsland Water to be water sampling localities for the purposes of the Regulations.

This specification will take effect from the date this notice is published in the Victoria Government Gazette.

P. M. FAULKNER
Secretary

SPECIAL

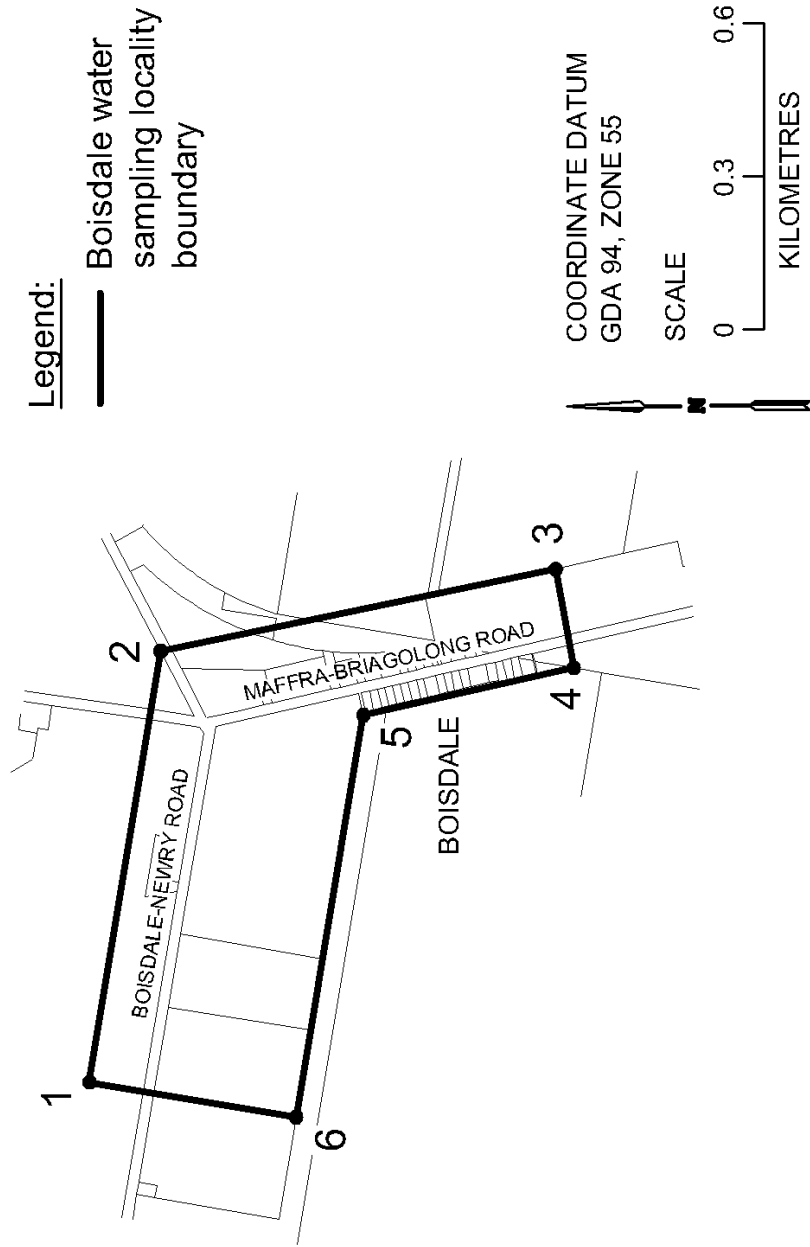
WATER SAMPLING LOCALITY NAME: BOISDALE

The co-ordinates listed in the table below are referenced on the following map.

The co-ordinates are based on Geocentric Datum of Australia 1994, Zone 55.

Co-ordinate	Easting	Northing
1	498175.66	5807696.58
2	499019.79	5807557.20
3	499180.21	5806783.18
4	498987.18	5806748.14
5	498894.59	5807159.72
6	498106.79	5807291.69

Boisdale Water Sampling Locality

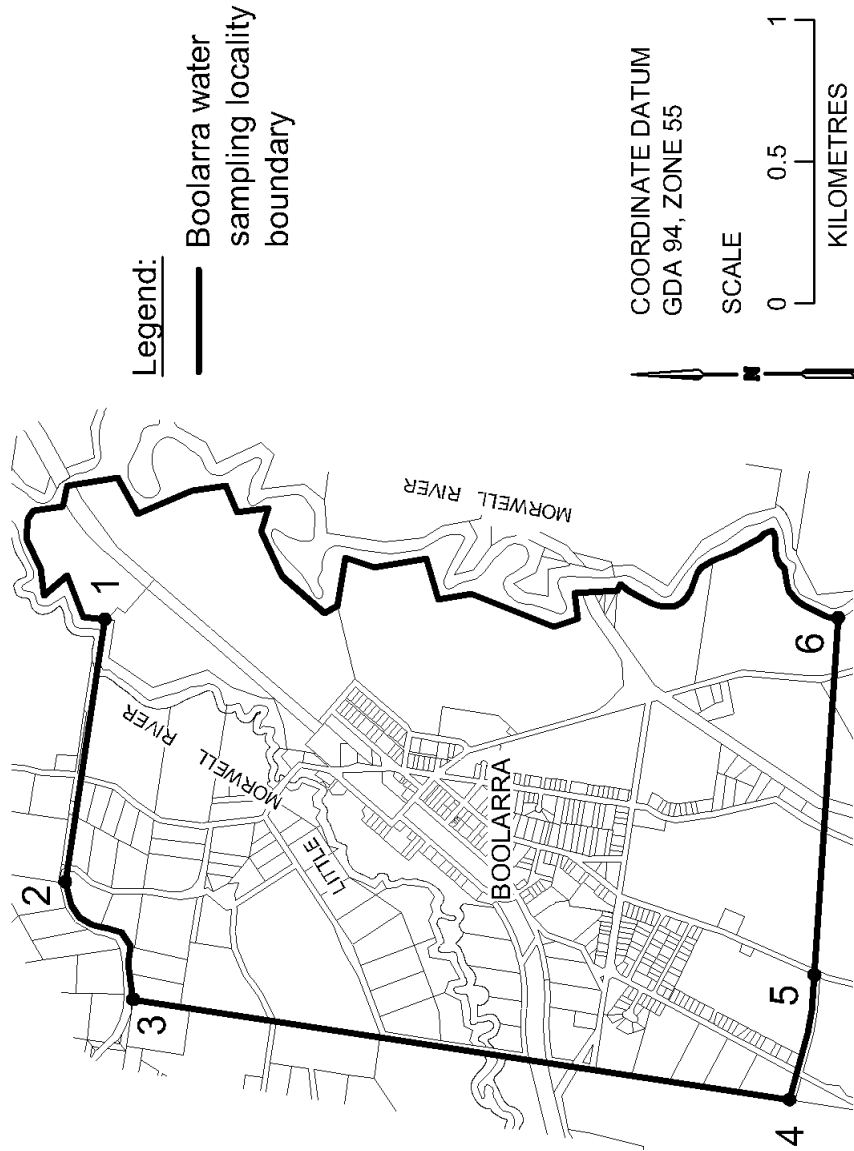


WATER SAMPLING LOCALITY NAME: BOOLARRA

The co-ordinates listed in the table below are referenced on the following map.
The co-ordinates are based on Geocentric Datum of Australia 1994, Zone 55.

Co-ordinate	Easting	Northing
1	437260.37	5753057.44
2	436335.16	5753196.05
3	435920.08	5752957.44
4	435566.73	5750645.89
5	436006.68	5750558.36
6	437265.96	5750474.42

Boolarra Water Sampling Locality

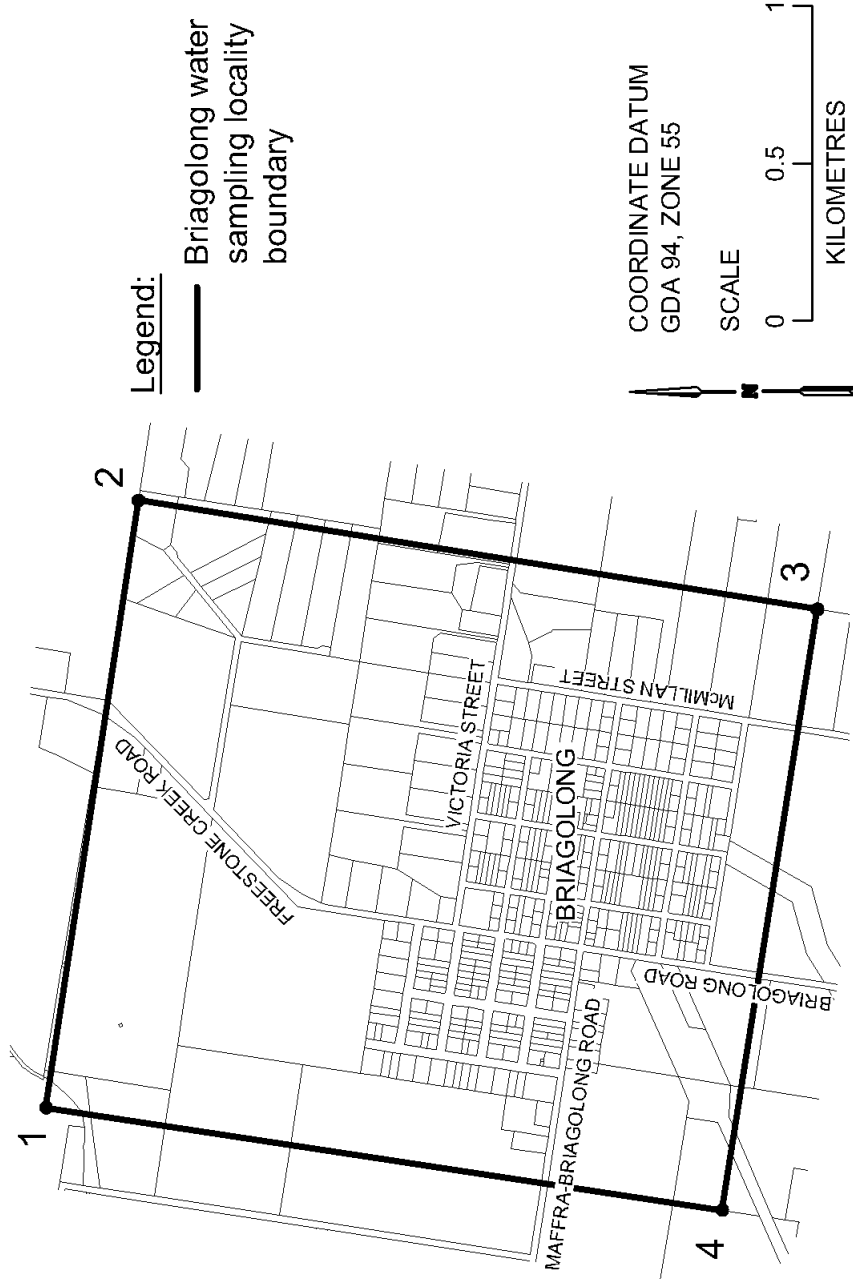


WATER SAMPLING LOCALITY NAME: BRIAGOLONG

The co-ordinates listed in the table below are referenced on the following map.
The co-ordinates are based on Geocentric Datum of Australia 1994, Zone 55.

Co-ordinate	Easting	Northing
1	505873.54	5813191.74
2	507800.29	5812898.23
3	507455.61	5810746.08
4	505549.45	5811048.20

Briagolong Water Sampling Locality



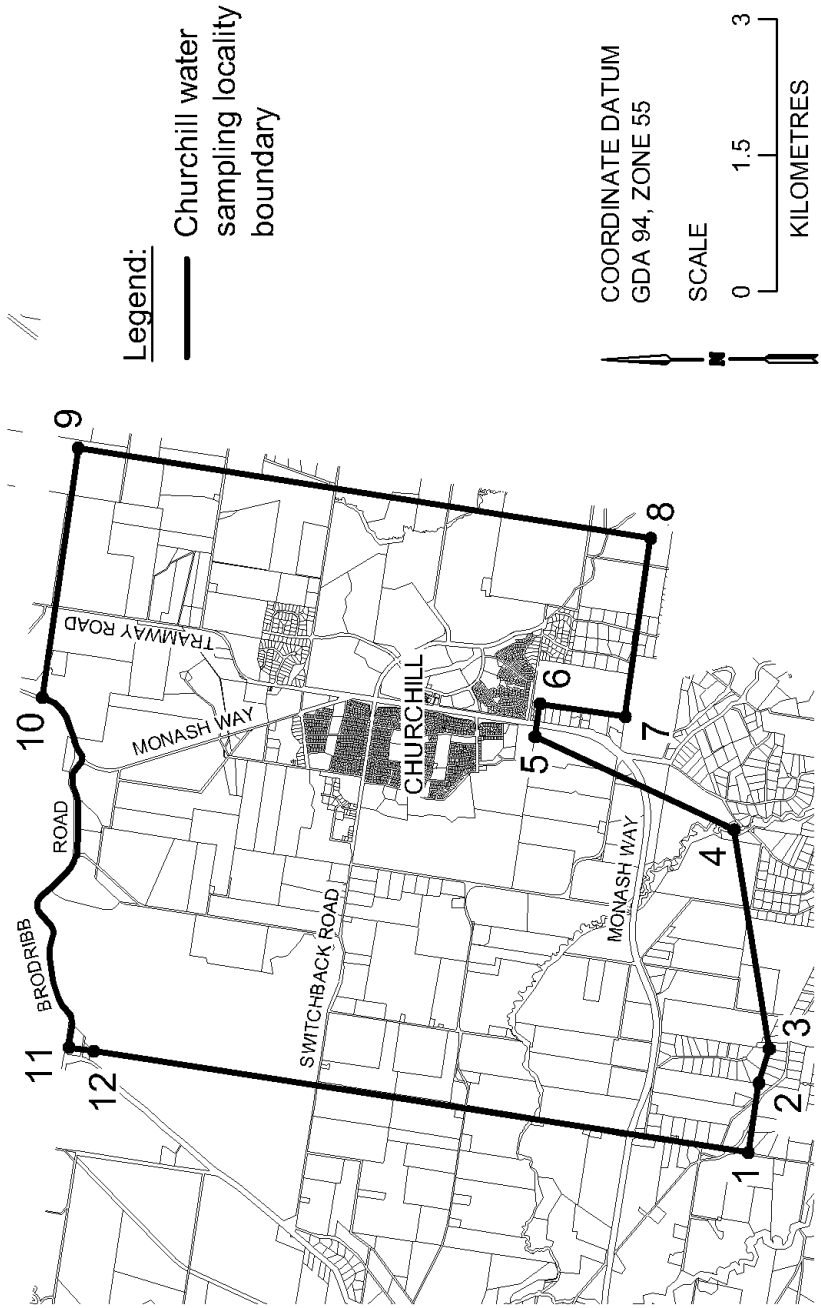
WATER SAMPLING LOCALITY NAME: CHURCHILL

The co-ordinates listed in the table below are referenced on the following map.

The co-ordinates are based on Geocentric Datum of Australia 1994, Zone 55.

Co-ordinate	Easting	Northing
1	444340.11	5755701.06
2	445106.11	5755583.70
3	445482.47	5755469.96
4	447898.19	5755858.51
5	448924.57	5758050.76
6	449285.52	5757996.72
7	449143.24	5757057.77
8	451110.05	5756777.76
9	452102.81	5763084.09
10	449356.72	5763482.39
11	445500.11	5763188.97
12	445458.37	5762919.53

Churchill Water Sampling Locality



Legend:
— Churchill water sampling locality boundary

COORDINATE DATUM
GDA 94, ZONE 55

SCALE
0 1.5 3
KILOMETRES

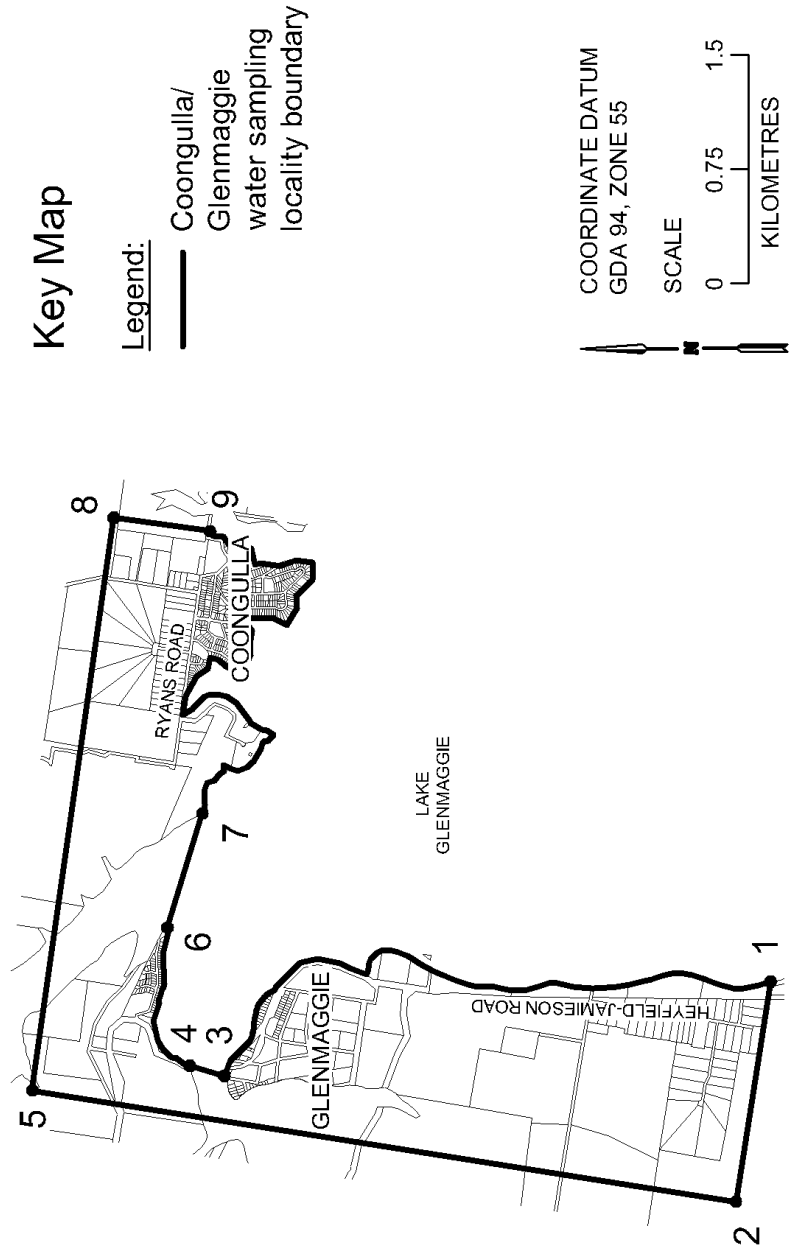
WATER SAMPLING LOCALITY NAME: COONGULLA / GLENMAGGIE

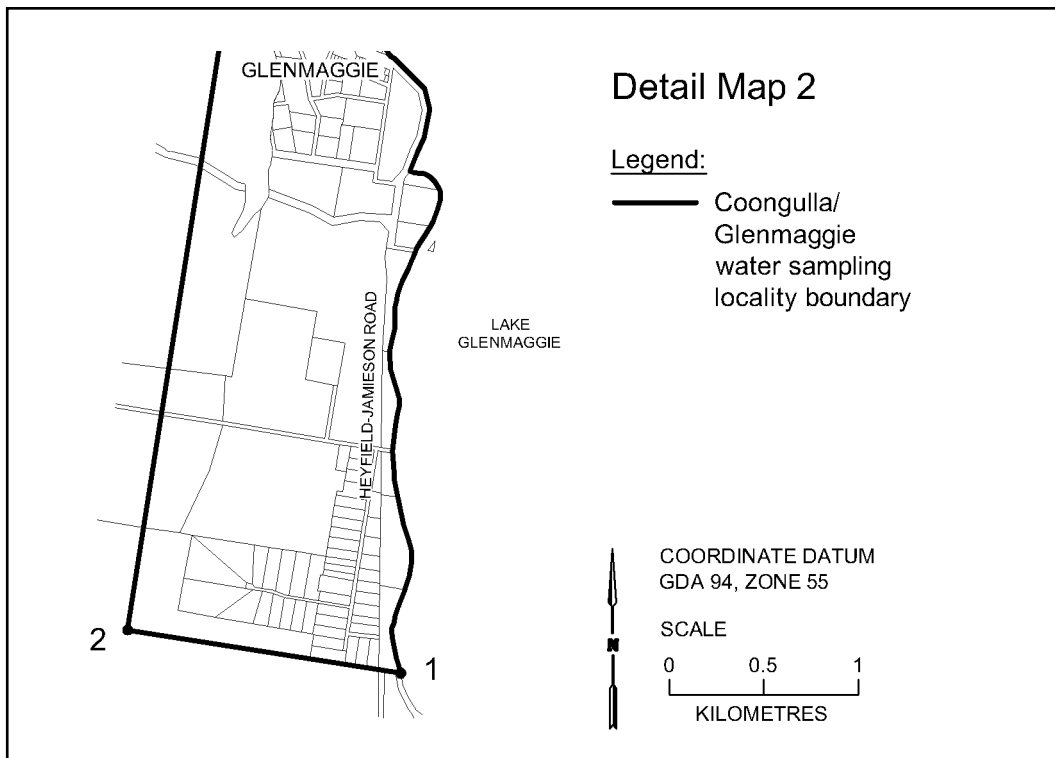
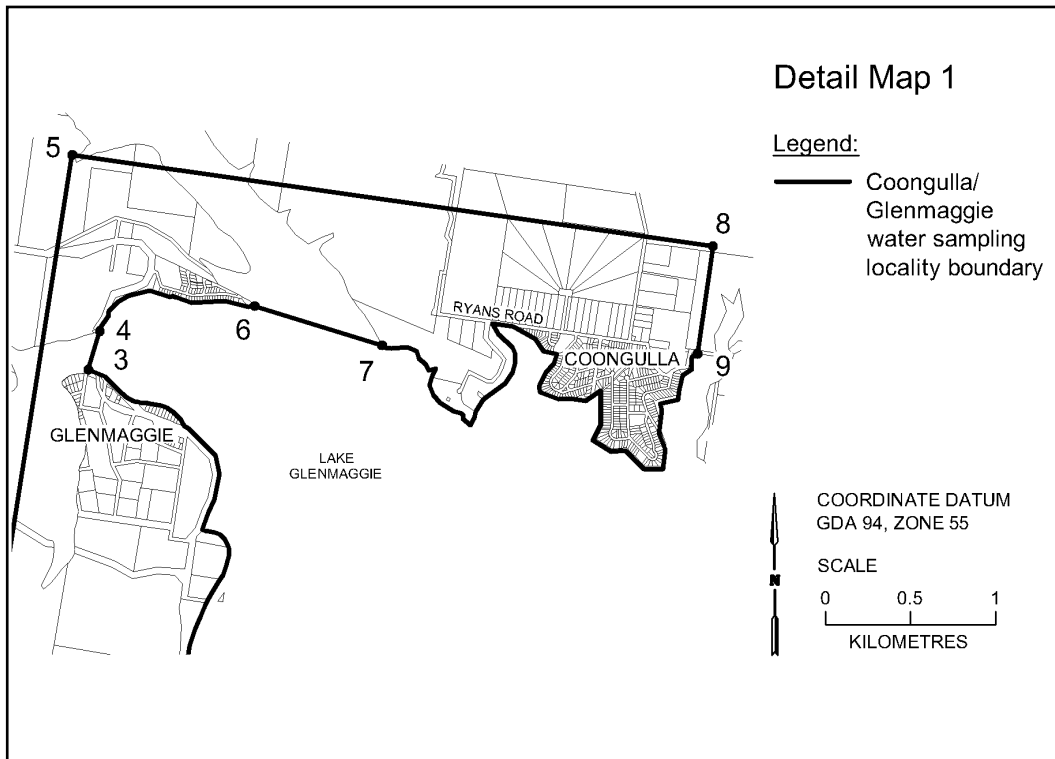
The co-ordinates listed in the table below are referenced on the following maps.

The co-ordinates are based on Geocentric Datum of Australia 1994, Zone 55.

Co-ordinate	Easting	Northing
1	478579.87	5802355.38
2	477135.59	5802583.43
3	477959.91	5805944.47
4	478026.90	5806170.50
5	477865.29	5807204.57
6	478936.43	5806317.75
7	479684.87	5806088.19
8	481627.99	5806670.21
9	481538.25	5806038.43

Coongulla / Glenmaggie Water Sampling Locality





WATER SAMPLING LOCALITY NAME: COWWARR

The co-ordinates listed in the table below are referenced on the following maps.

The co-ordinates are based on Geocentric Datum of Australia 1994, Zone 55.

Co-ordinate	Easting	Northing
1	477313.37	5792534.63
2	477169.78	5791545.24
3	468819.26	5792628.41
4	468974.81	5793616.24
5	474936.43	5791834.94

Cowwarr Water Sampling Locality

Key Map

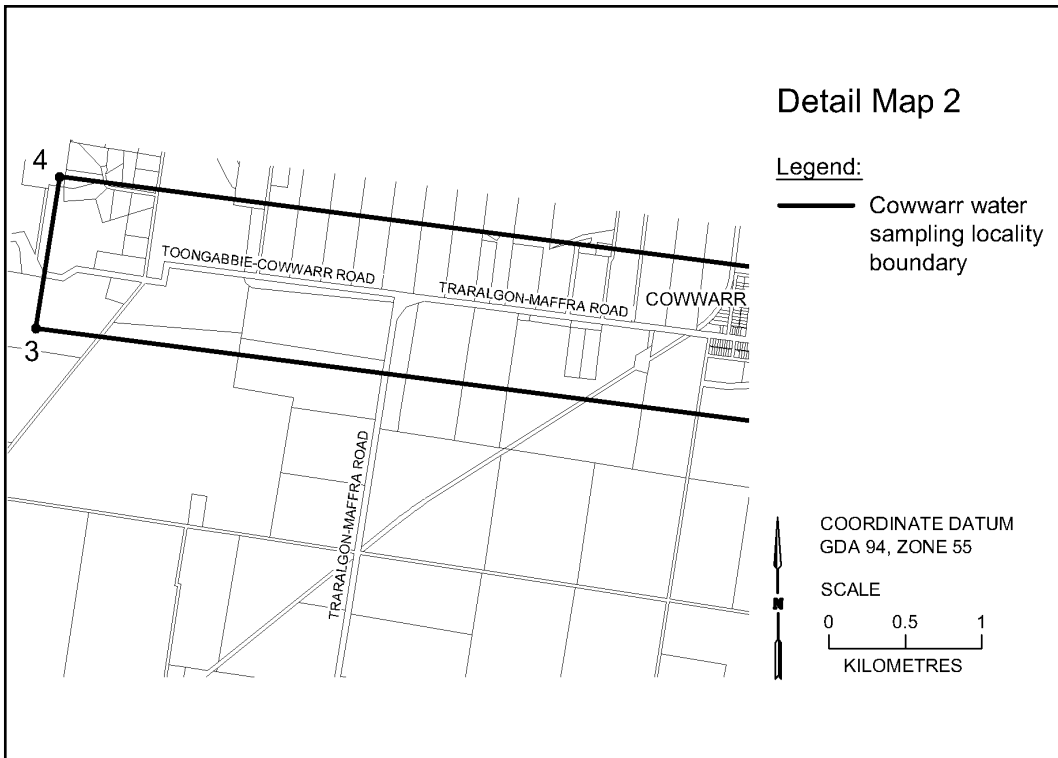
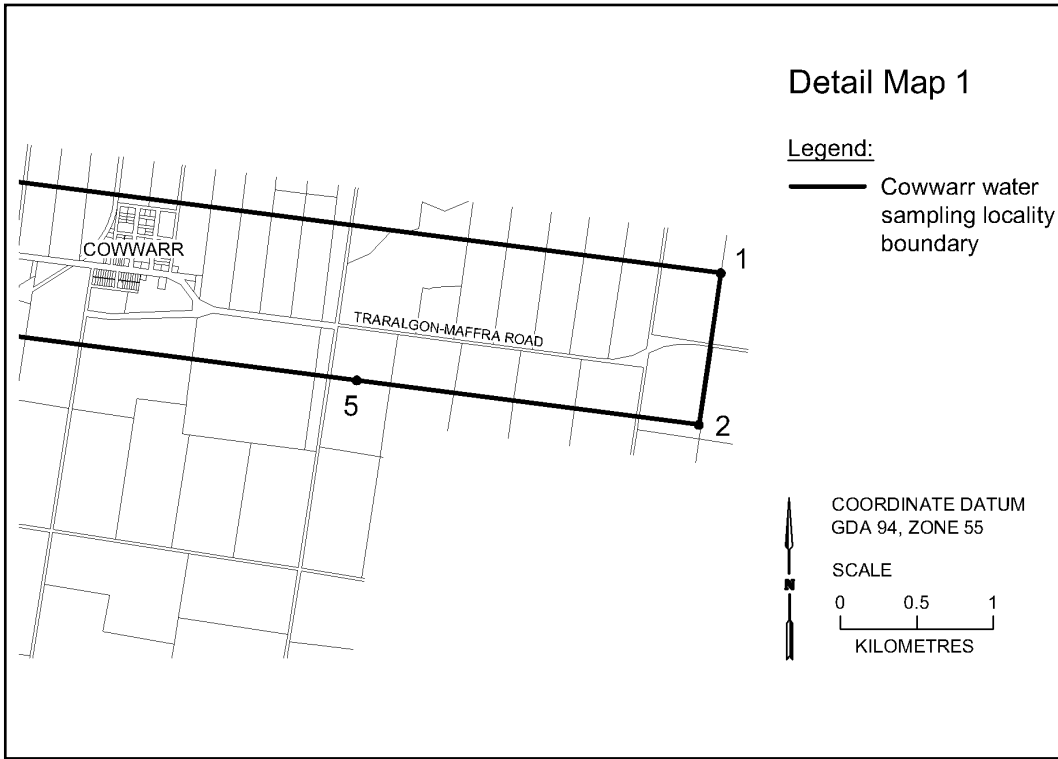
Legend:

- Cowwarr water sampling locality boundary



COORDINATE DATUM
GDA 94, ZONE 55





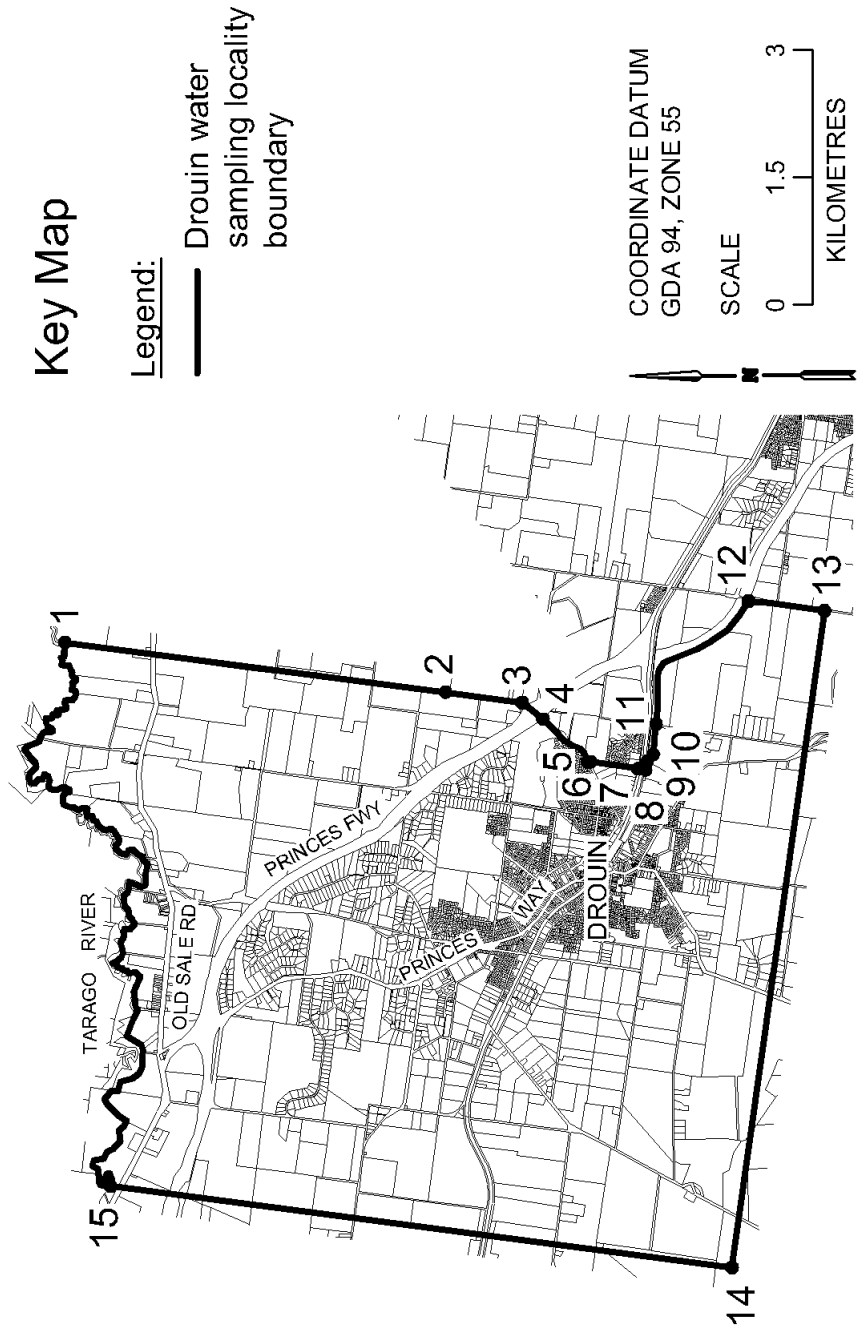
WATER SAMPLING LOCALITY NAME: DROUIN

The co-ordinates listed in the table below are referenced on the following maps.

The co-ordinates are based on Geocentric Datum of Australia 1994, Zone 55.

Co-ordinate	Easting	Northing
1	402380.42	5784707.81
2	401798.32	5780239.47
3	401673.97	5779337.15
4	401481.02	5779091.15
5	400978.43	5778536.92
6	400976.06	5778567.21
7	400899.28	5777976.10
8	400885.38	5777887.72
9	400985.60	5777866.55
10	401067.16	5777797.51
11	401423.39	5777762.85
12	402867.43	5776676.72
13	402753.98	5775784.20
14	395038.50	5776872.86
15	395993.73	5784170.91

Drouin Water Sampling Locality



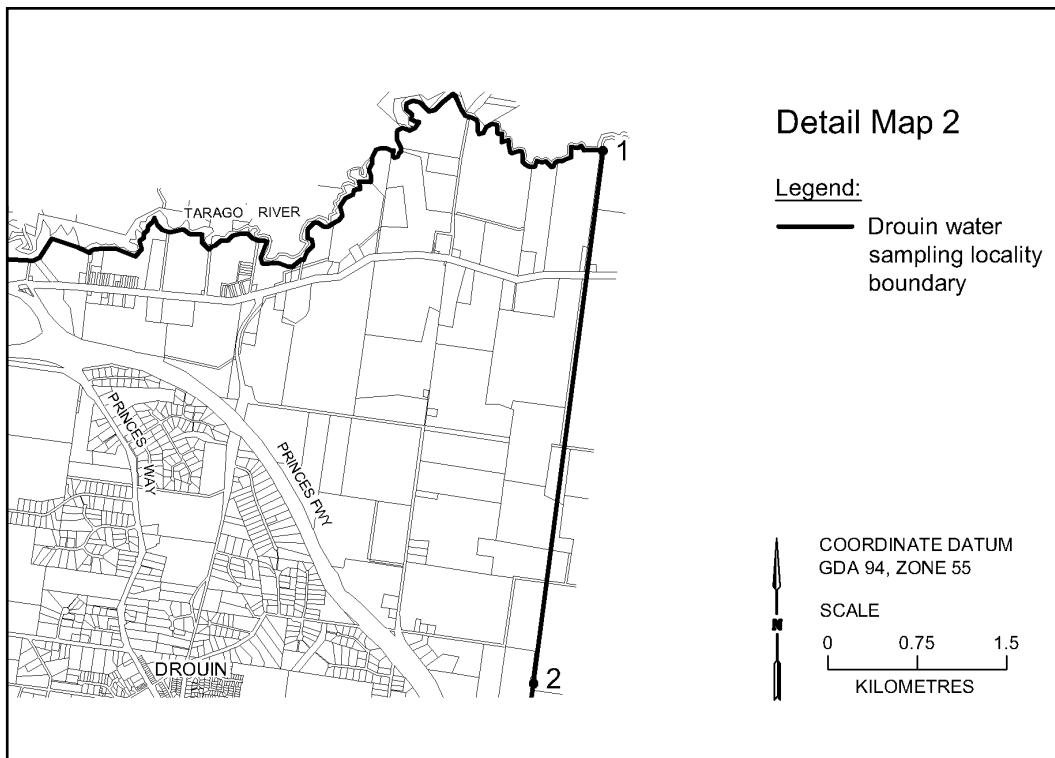
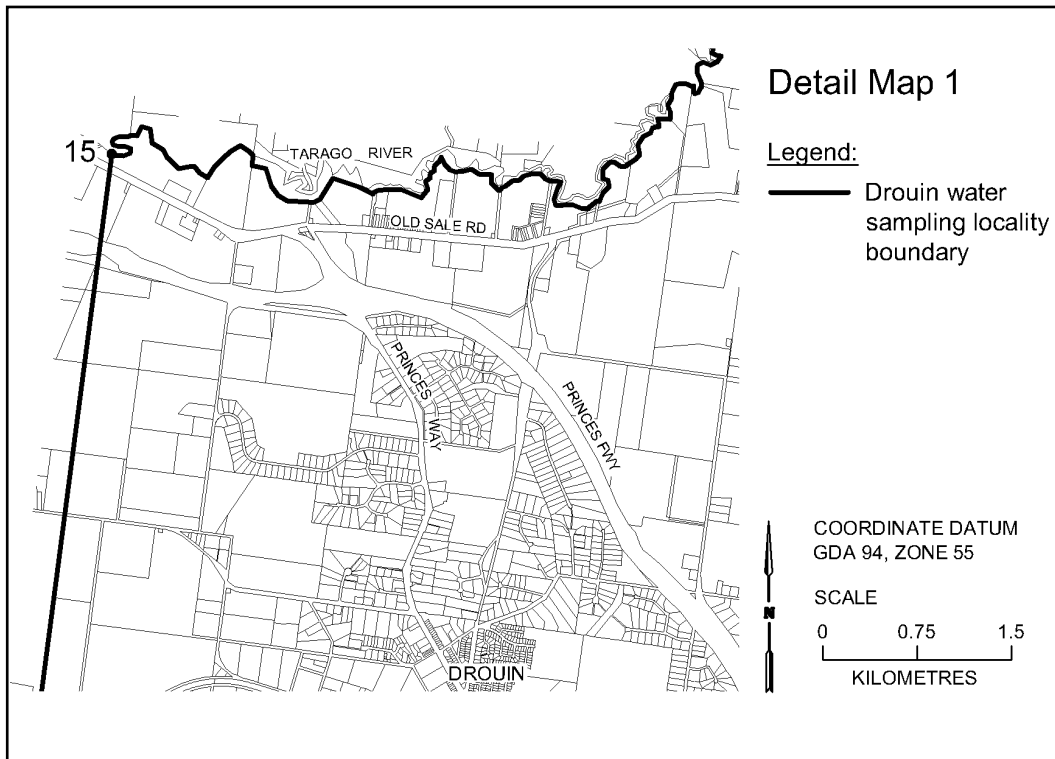
Key Map

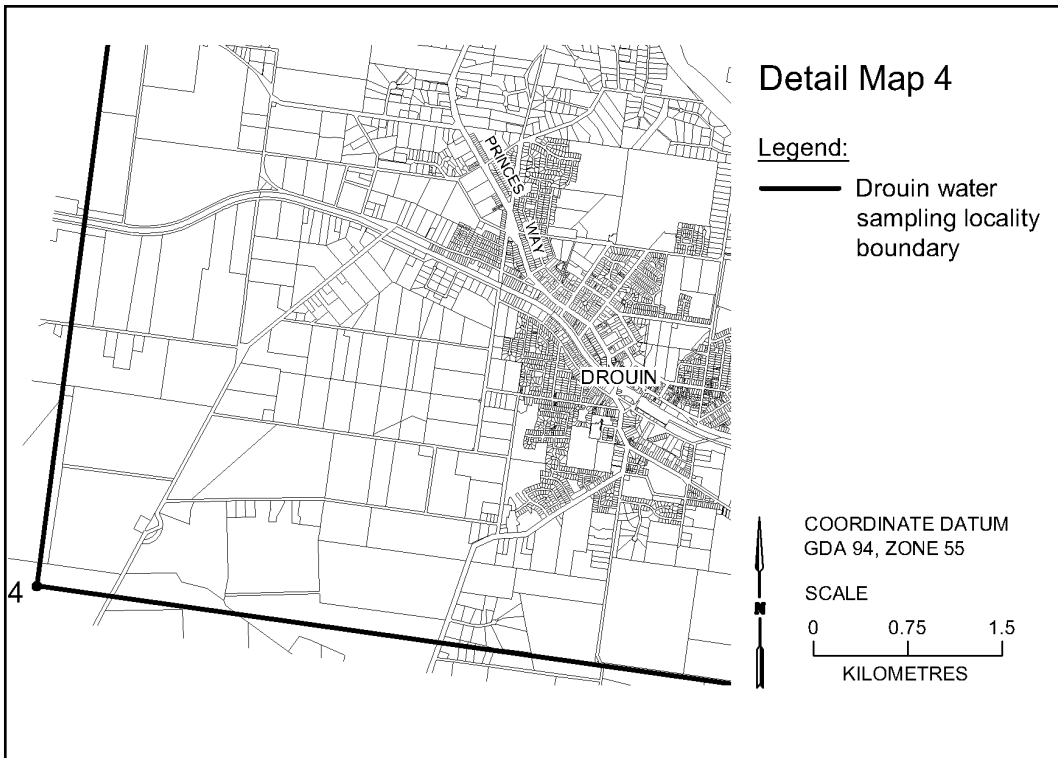
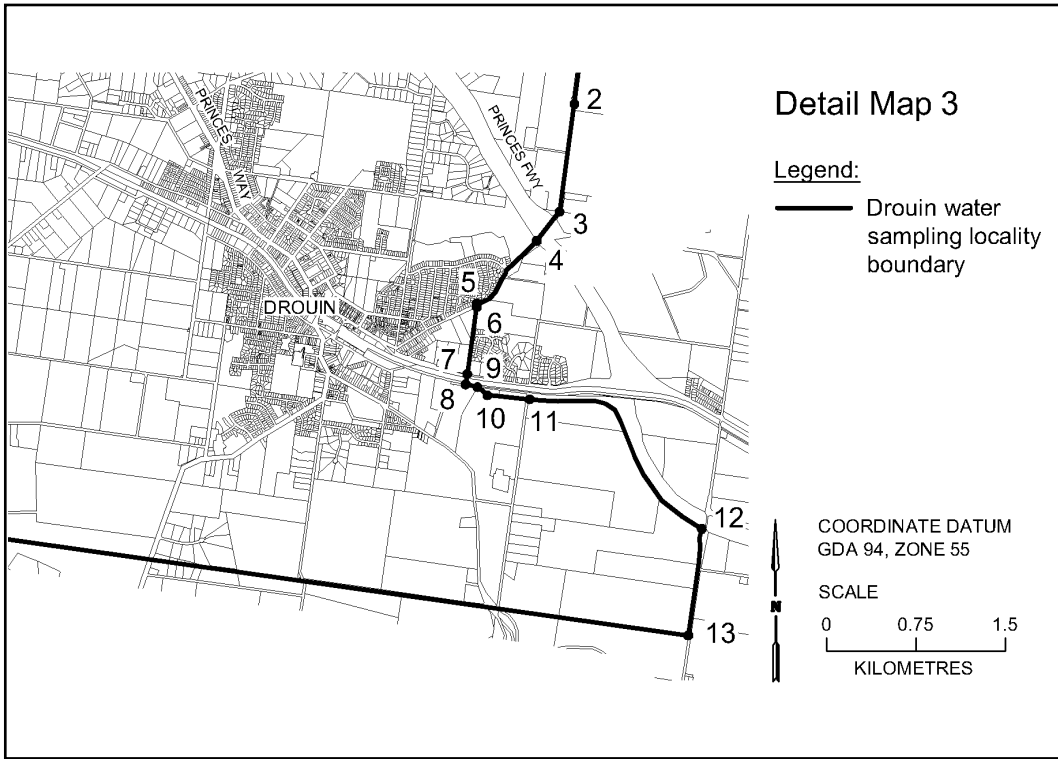
Legend:

- Drouin water sampling locality boundary

COORDINATE DATUM
GDA 94, ZONE 55

SCALE
0 1.5 3
KILOMETRES

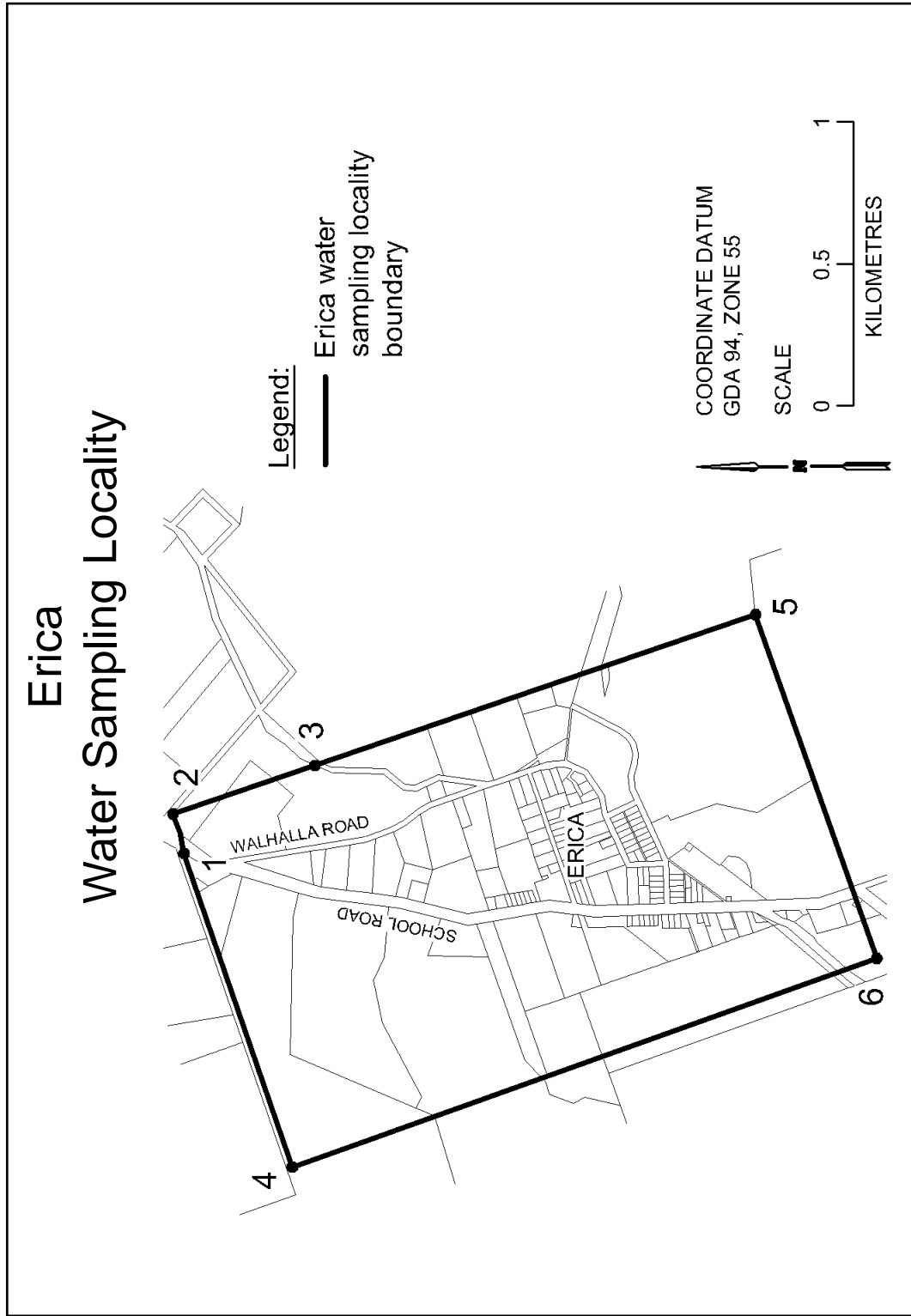




WATER SAMPLING LOCALITY NAME: ERICA

The co-ordinates listed in the table below are referenced on the following map.
The co-ordinates are based on Geocentric Datum of Australia 1994, Zone 55.

Co-ordinate	Easting	Northing
1	445024.20	5798175.64
2	445162.94	5798213.78
3	445333.75	5797715.05
4	443919.89	5797794.15
5	445864.80	5796164.43
6	444654.51	5795737.65

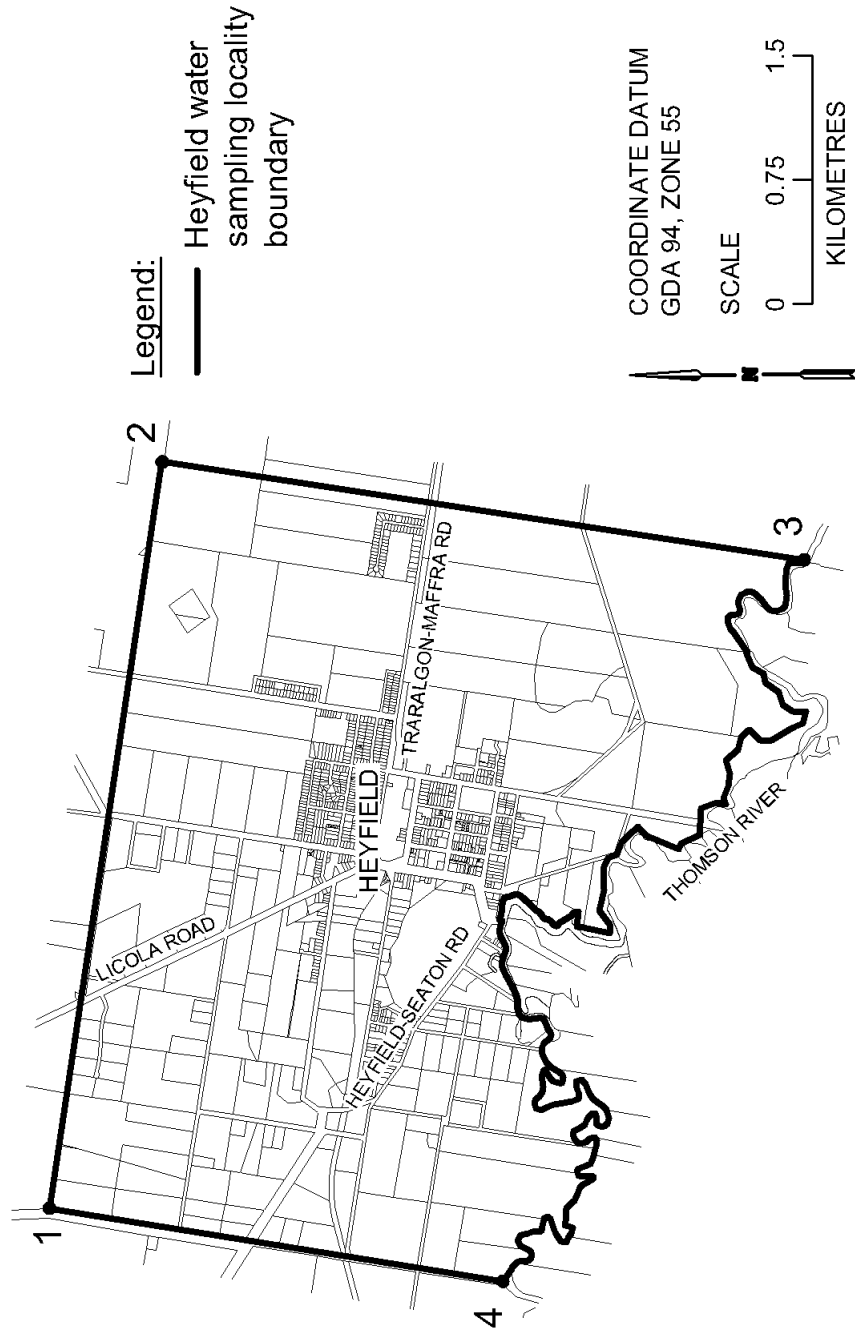


WATER SAMPLING LOCALITY NAME: HEYFIELD

The co-ordinates listed in the table below are referenced on the following map.
The co-ordinates are based on Geocentric Datum of Australia 1994, Zone 55.

Co-ordinate	Easting	Northing
1	478966.51	5798502.50
2	483477.23	5797822.52
3	482884.37	5793945.16
4	478523.98	5795764.21

Heyfield Water Sampling Locality



Legend:

— Heyfield water
sampling locality
boundary

COORDINATE DATUM
GDA 94, ZONE 55

SCALE

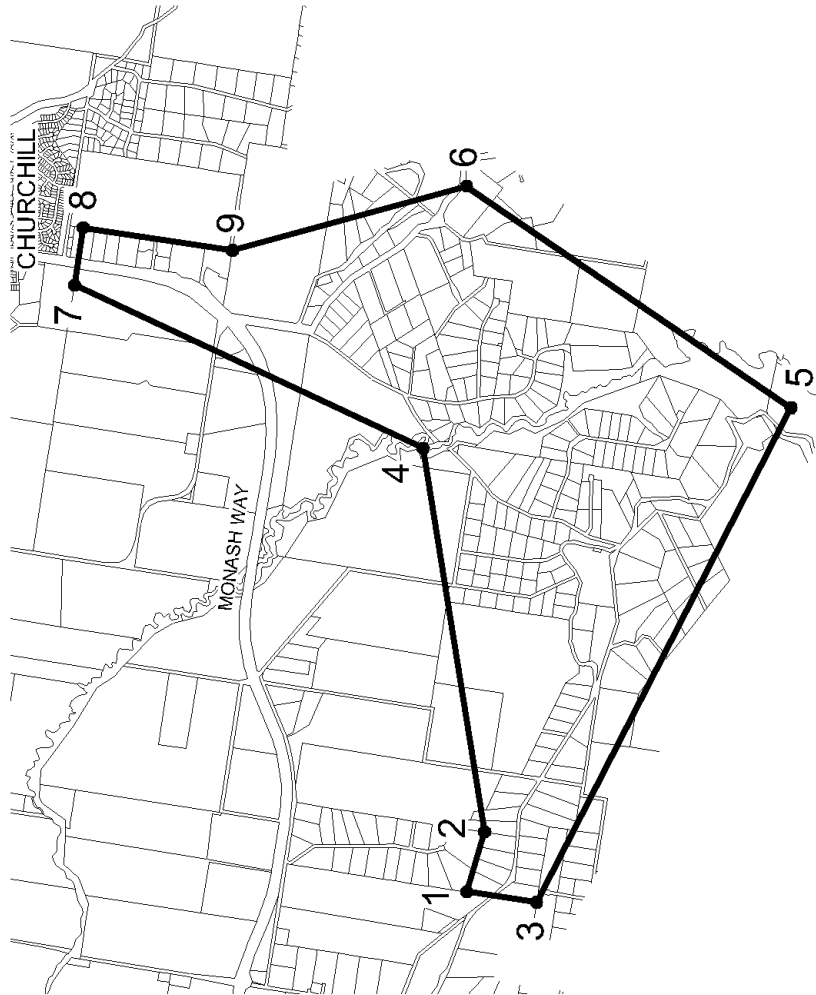
0 0.75 1.5
KILOMETRES

WATER SAMPLING LOCALITY NAME: JUMBUK

The co-ordinates listed in the table below are referenced on the following map.
The co-ordinates are based on Geocentric Datum of Australia 1994, Zone 55.

Co-ordinate	Easting	Northing
1	445106.11	5755583.70
2	445482.47	5755469.96
3	445038.60	5755143.34
4	447898.19	5755858.51
5	448152.40	5753542.83
6	449548.00	5755584.16
7	448924.57	5758050.76
8	449285.52	5757996.72
9	449143.24	5757057.77

Jumbuk Water Sampling Locality

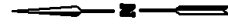
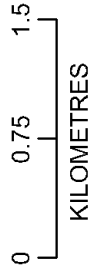


Legend:

— Jumbuk water
sampling locality
boundary

COORDINATE DATUM
GDA 94, ZONE 55

SCALE



WATER SAMPLING LOCALITY NAME: MAFFRA

The co-ordinates listed in the table below are referenced on the following maps.

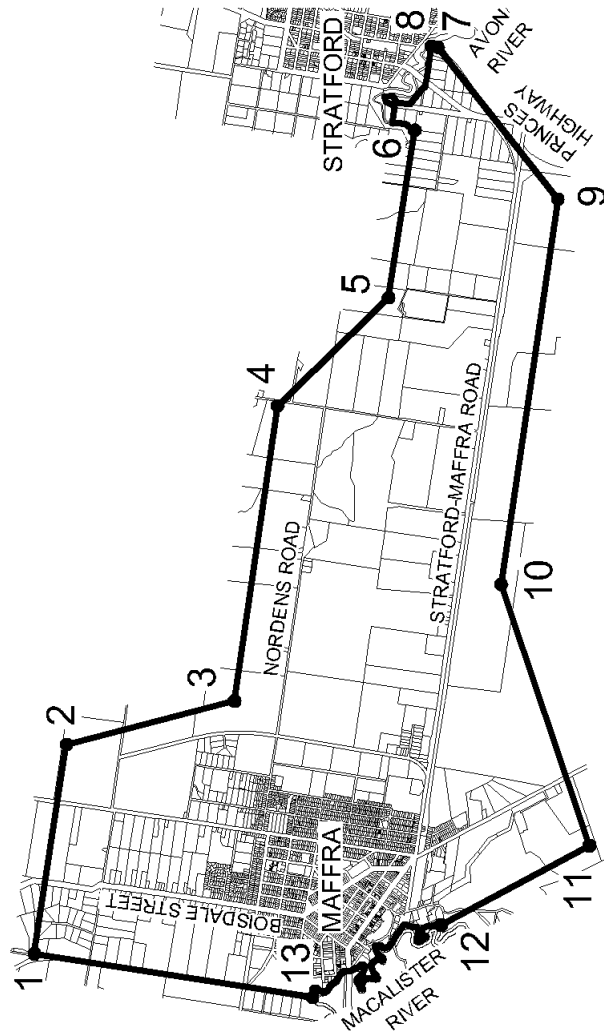
The co-ordinates are based on Geocentric Datum of Australia 1994, Zone 55.

Co-ordinate	Easting	Northing
1	497556.01	5801374.08
2	499768.77	5801036.25
3	500230.74	5799259.88
4	503352.38	5798805.76
5	504495.74	5797632.82
6	506268.73	5797354.96
7	507156.44	5797178.96
8	507145.66	5797112.70
9	505536.69	5795842.85
10	501461.29	5796443.78
11	498699.67	5795510.43
12	497860.88	5797077.40
13	497095.53	5798435.14

Maffra Water Sampling Locality

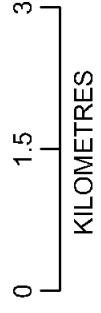
Key Map

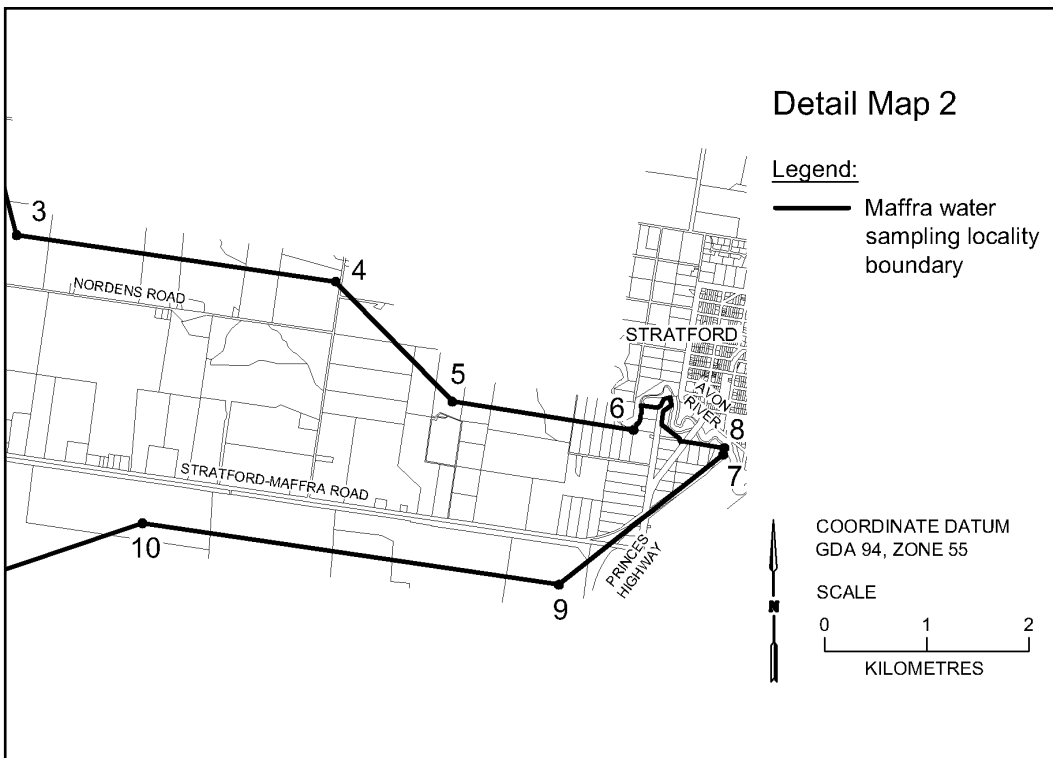
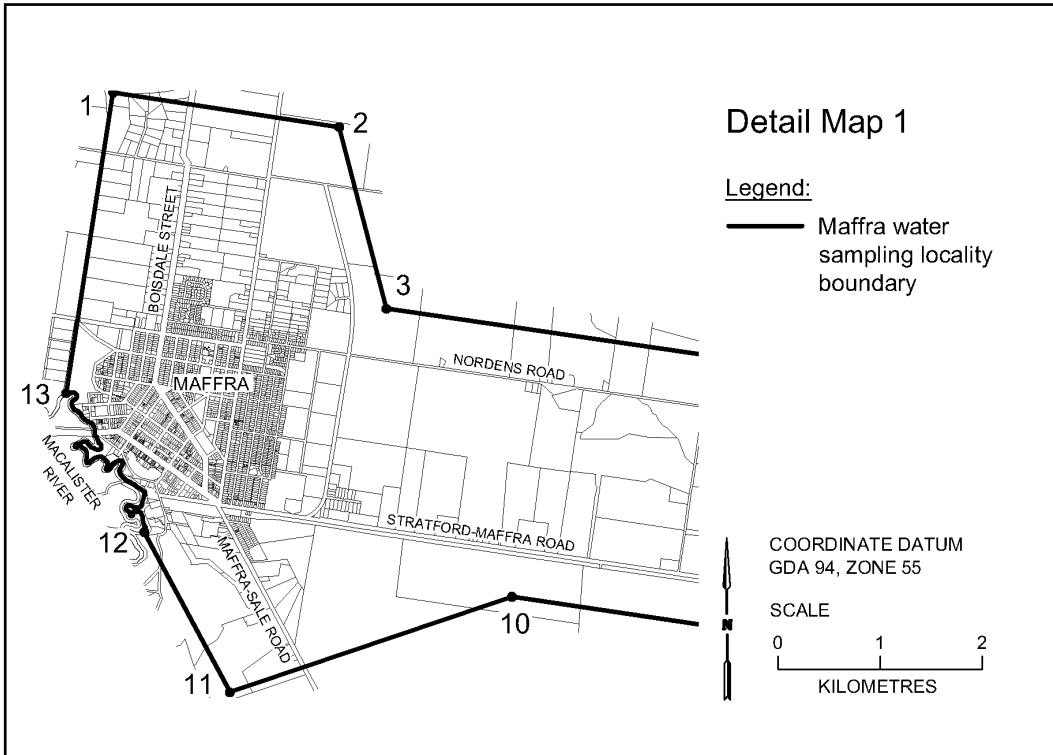
Legend:
— Maffra water
sampling locality
boundary



COORDINATE DATUM
GDA 94, ZONE 55

SCALE



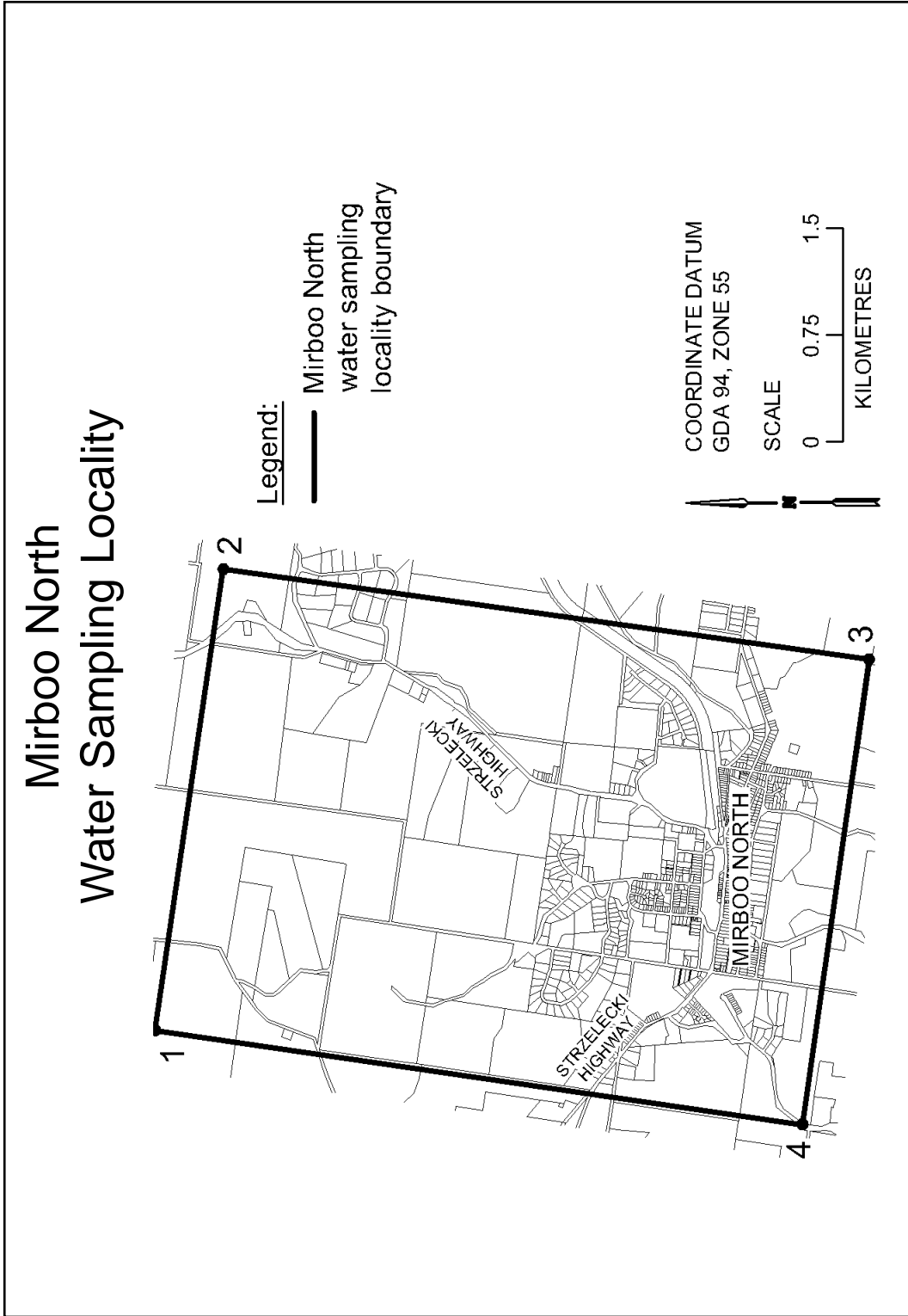


WATER SAMPLING LOCALITY NAME: MIRBOO NORTH

The co-ordinates listed in the table below are referenced on the following map.

The co-ordinates are based on Geocentric Datum of Australia 1994, Zone 55.

Co-ordinate	Easting	Northing
1	425494.01	5753349.72
2	428735.63	5752871.83
3	428101.67	5748335.82
4	424834.21	5748804.26

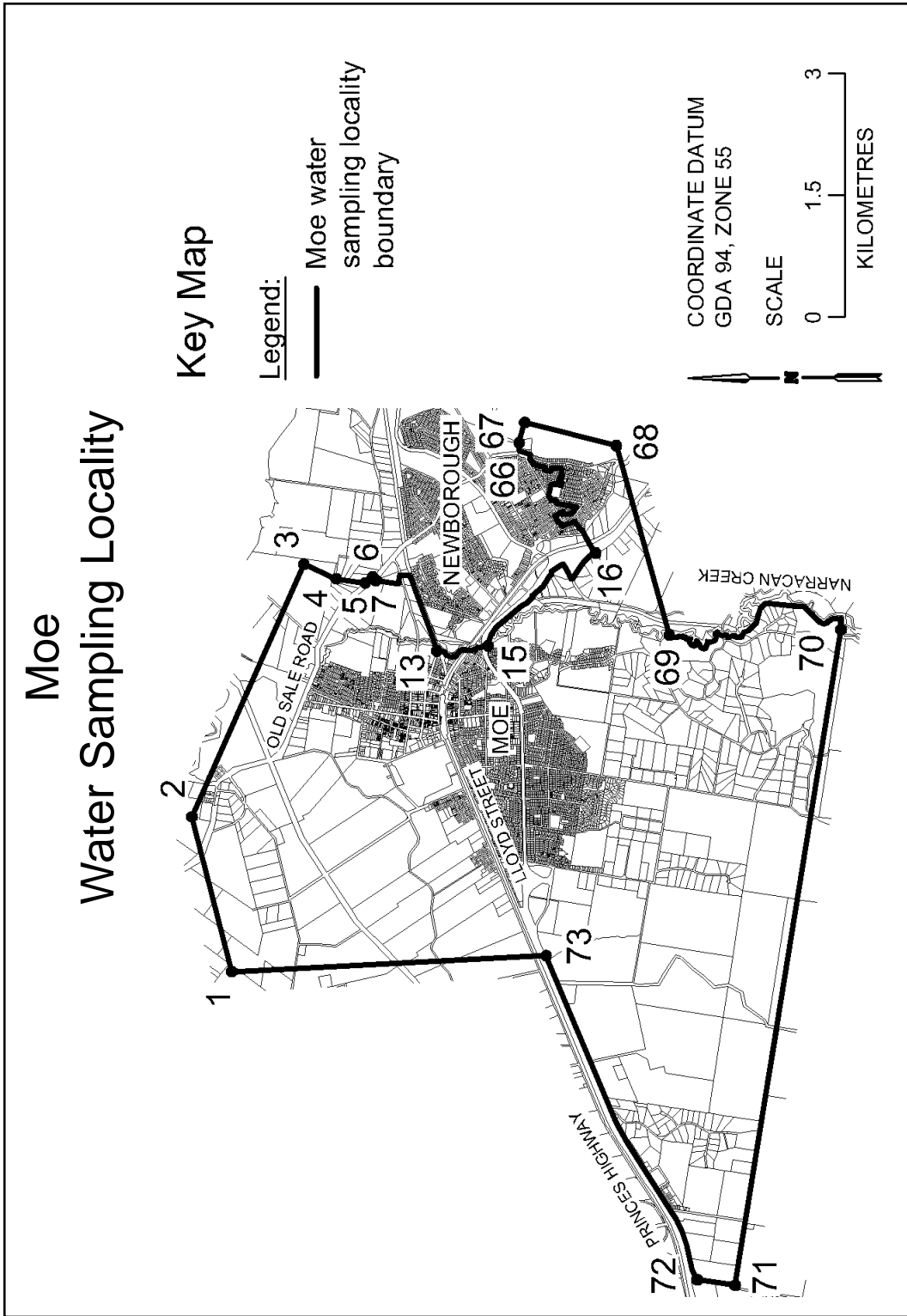


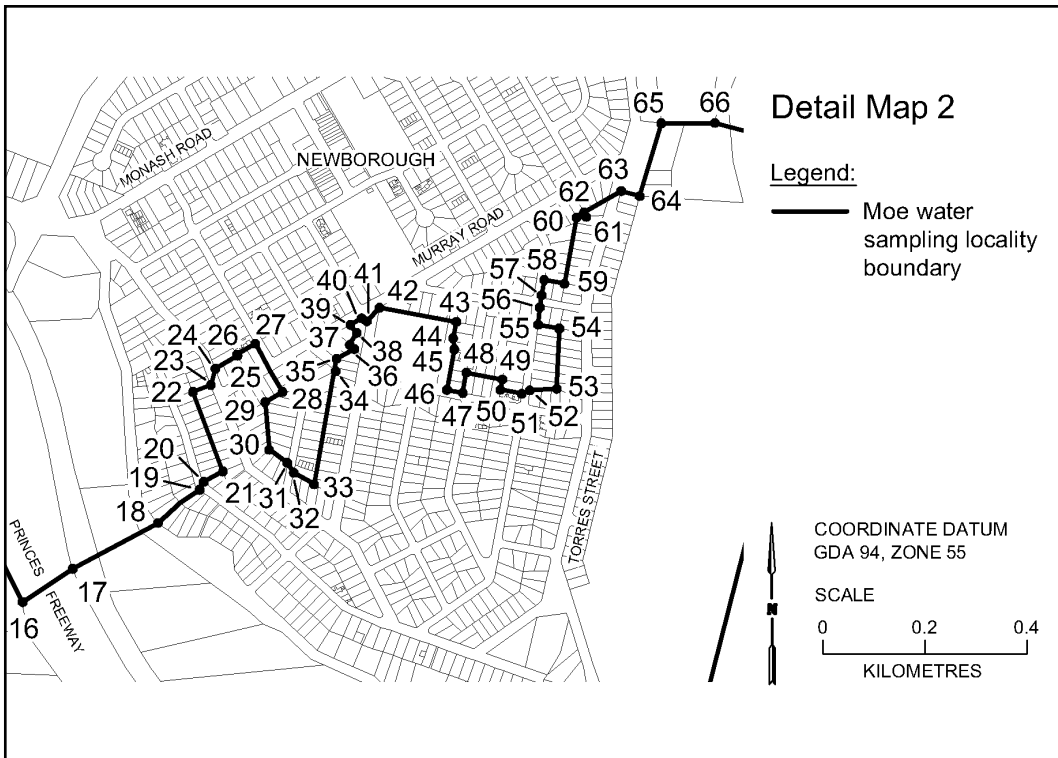
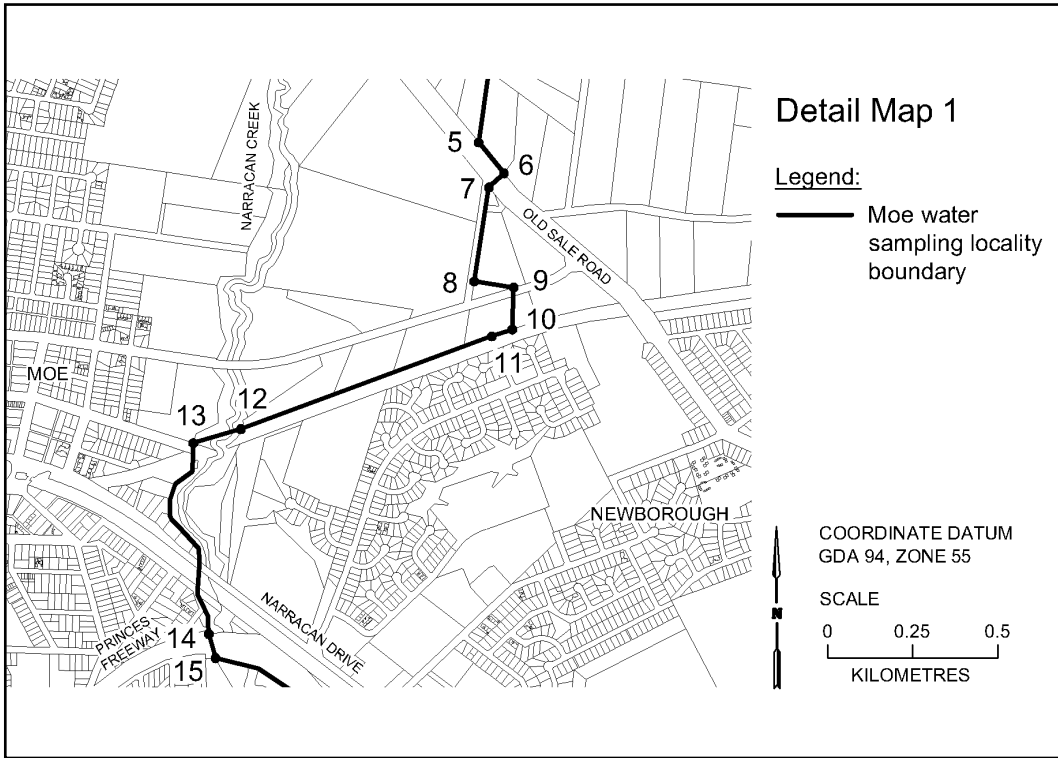
WATER SAMPLING LOCALITY NAME: MOE

The co-ordinates listed in the table below are referenced on the following maps.

The co-ordinates are based on Geocentric Datum of Australia 1994, Zone 55.

Co-ordinate	Easting	Northing	Co-ordinate	Easting	Northing
1	432173.15	5776905.46	38	437981.69	5772957.92
2	434078.48	5777396.33	39	437969.36	5772973.68
3	437191.14	5776019.61	40	437991.43	5772986.57
4	437009.76	5775622.97	41	438001.59	5772980.56
5	436958.18	5775266.46	42	438026.40	5773007.21
6	437032.44	5775175.63	43	438176.77	5772979.30
7	436988.25	5775134.53	44	438170.78	5772947.47
8	436945.05	5774858.50	45	438172.92	5772925.81
9	437060.64	5774840.62	46	438158.48	5772846.00
10	437057.00	5774717.09	47	438189.42	5772840.16
11	436996.67	5774697.26	48	438196.33	5772879.96
12	436259.64	5774425.14	49	438267.03	5772866.48
13	436119.95	5774384.41	50	438263.28	5772846.71
14	436165.52	5773824.17	51	438304.97	5772838.74
15	436185.31	5773752.90	52	438320.51	5772845.50
16	437327.41	5772430.60	53	438373.70	5772848.26
17	437425.42	5772495.80	54	438378.71	5772966.48
18	437592.41	5772585.40	55	438337.13	5772973.86
19	437673.89	5772650.48	56	438340.30	5773007.86
20	437682.02	5772666.15	57	438343.85	5773031.50
21	437719.73	5772686.60	58	438349.23	5773061.50
22	437661.03	5772842.28	59	438388.61	5773054.26
23	437696.15	5772855.87	60	438412.21	5773184.09
24	437704.84	5772887.70	61	438431.38	5773185.22
25	437748.29	5772913.13	62	438426.54	5773193.42
26	437746.97	5772915.38	63	438499.75	5773235.66
27	437783.09	5772936.70	64	438535.88	5773225.76
28	437836.45	5772842.24	65	438578.23	5773368.48
29	437802.42	5772822.08	66	438683.41	5773369.14
30	437810.29	5772729.23	67	438935.49	5773302.52
31	437845.69	5772703.44	68	438649.00	5772174.31
32	437858.50	5772684.12	69	436315.11	5771522.61
33	437898.38	5772661.21	70	436384.13	5769410.12
34	437940.64	5772883.04	71	428311.72	5770713.07
35	437942.13	5772907.23	72	428380.66	5771179.13
36	437976.90	5772926.24	73	432370.45	5773039.89
37	437968.06	5772934.80			





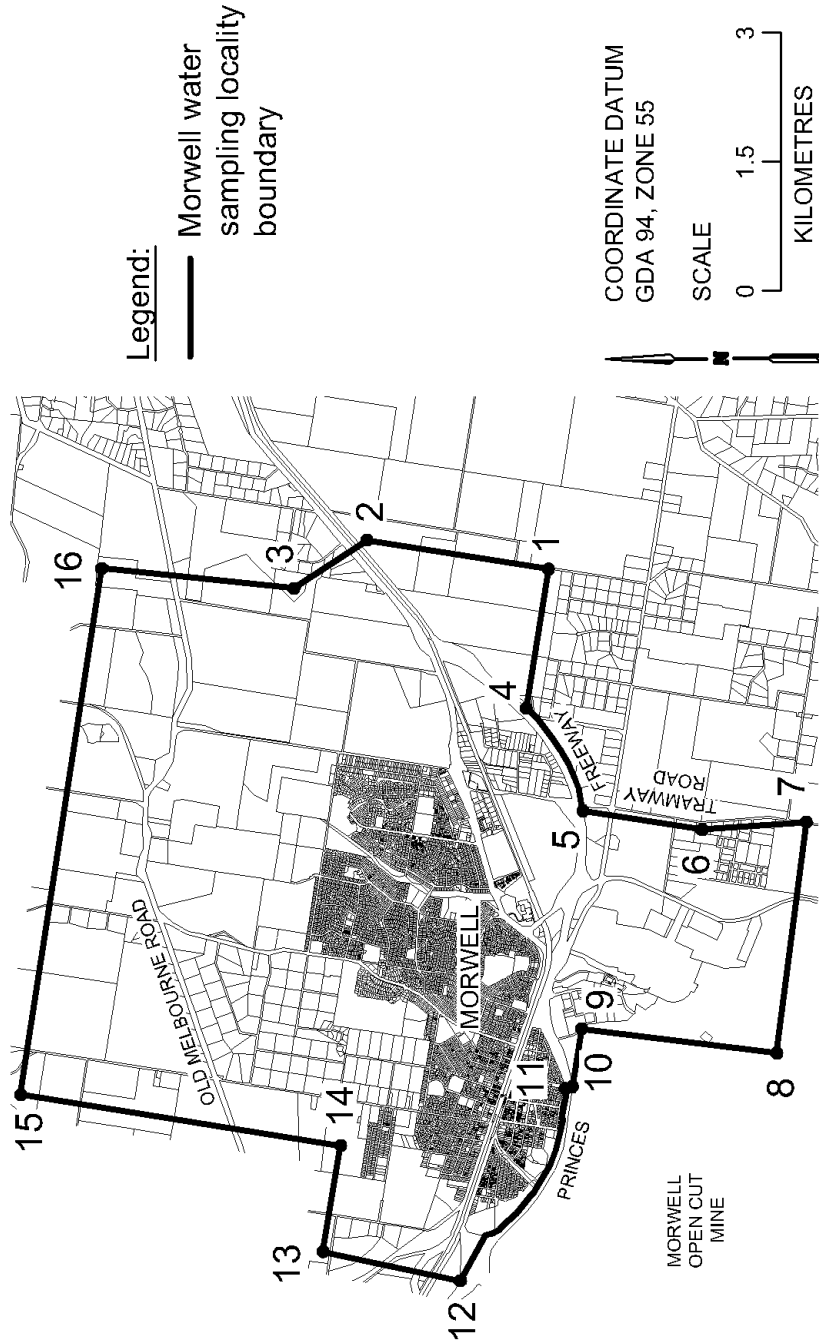
WATER SAMPLING LOCALITY NAME: MORWELL

The co-ordinates listed in the table below are referenced on the following map.

The co-ordinates are based on Geocentric Datum of Australia 1994, Zone 55.

Co-ordinate	Easting	Northing
1	453430.88	5767192.52
2	453767.30	5769295.46
3	453207.08	5770142.09
4	451816.66	5767451.27
5	450624.18	5766792.29
6	450408.67	5765413.93
7	450494.61	5764205.12
8	447814.68	5764547.14
9	448097.00	5766808.14
10	447424.98	5766914.15
11	447403.23	5766999.48
12	445171.73	5768215.28
13	445508.87	5769805.46
14	446739.51	5769602.24
15	447332.37	5773309.01
16	453438.65	5772368.01

Morwell Water Sampling Locality

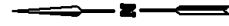
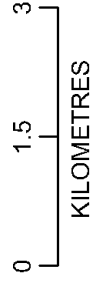


Legend:

— Morwell water
sampling locality
boundary

COORDINATE DATUM
GDA 94, ZONE 55

SCALE

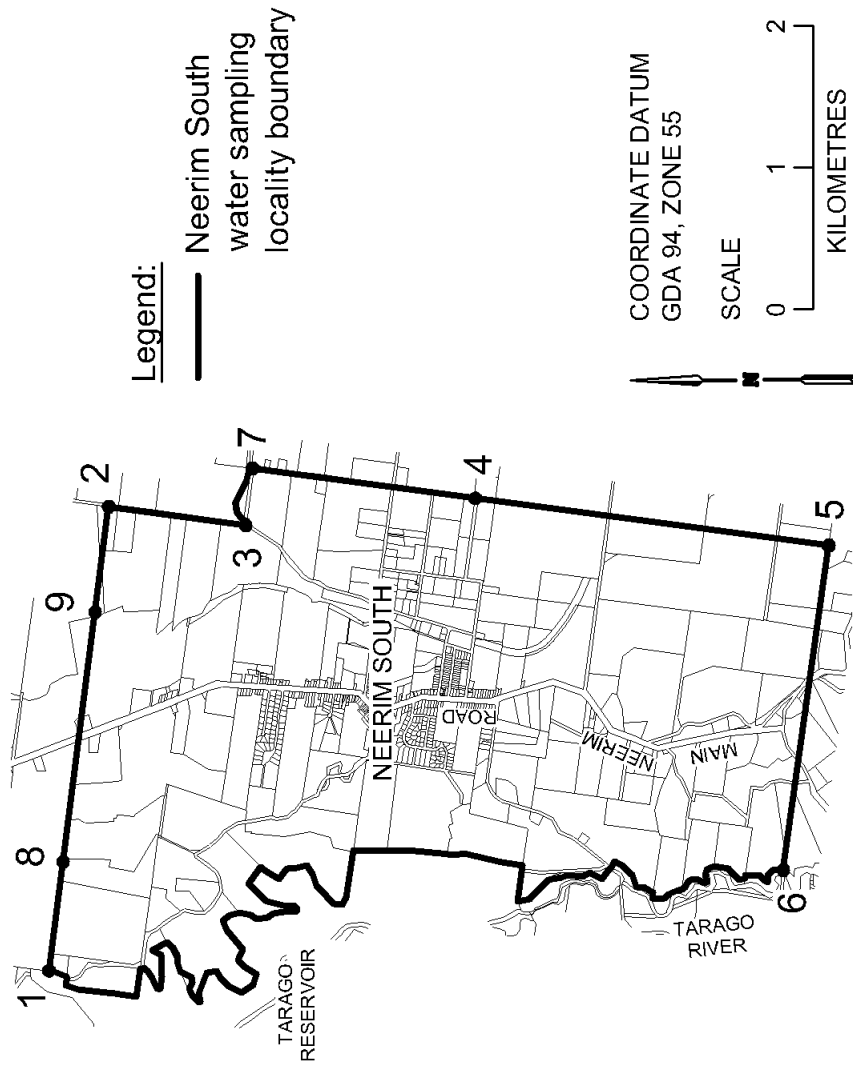


WATER SAMPLING LOCALITY NAME: NEERIM SOUTH

The co-ordinates listed in the table below are referenced on the following map.
The co-ordinates are based on Geocentric Datum of Australia 1994, Zone 55.

Co-ordinate	Easting	Northing
1	406305.84	5794054.42
2	409580.83	5793634.61
3	409449.54	5792668.56
4	409640.53	5791050.59
5	409308.31	5788559.84
6	407016.67	5788880.44
7	409850.39	5792620.94
8	407077.16	5793955.55
9	408838.20	5793729.81

Neerim South Water Sampling Locality



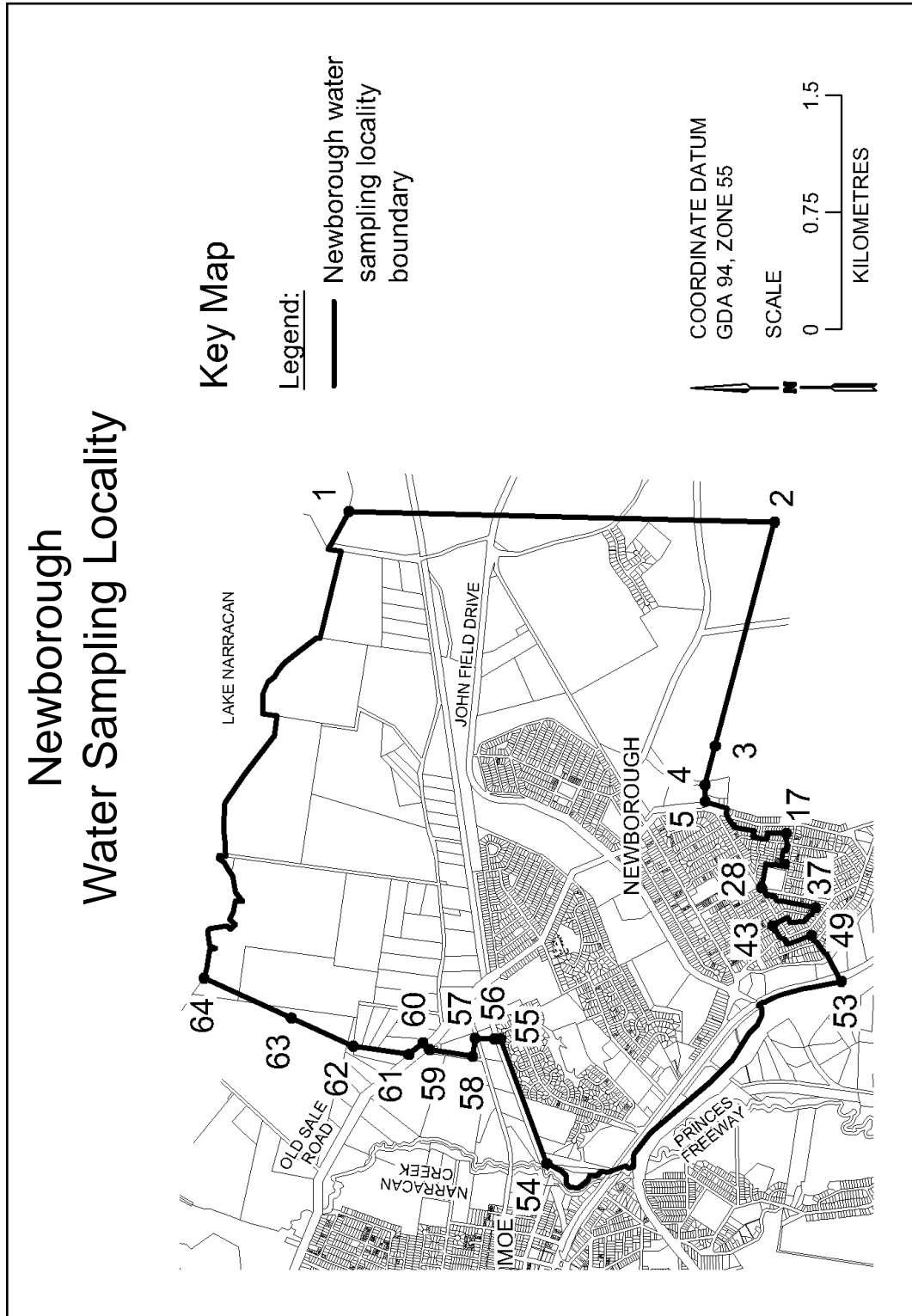
WATER SAMPLING LOCALITY NAME: NEWBOROUGH

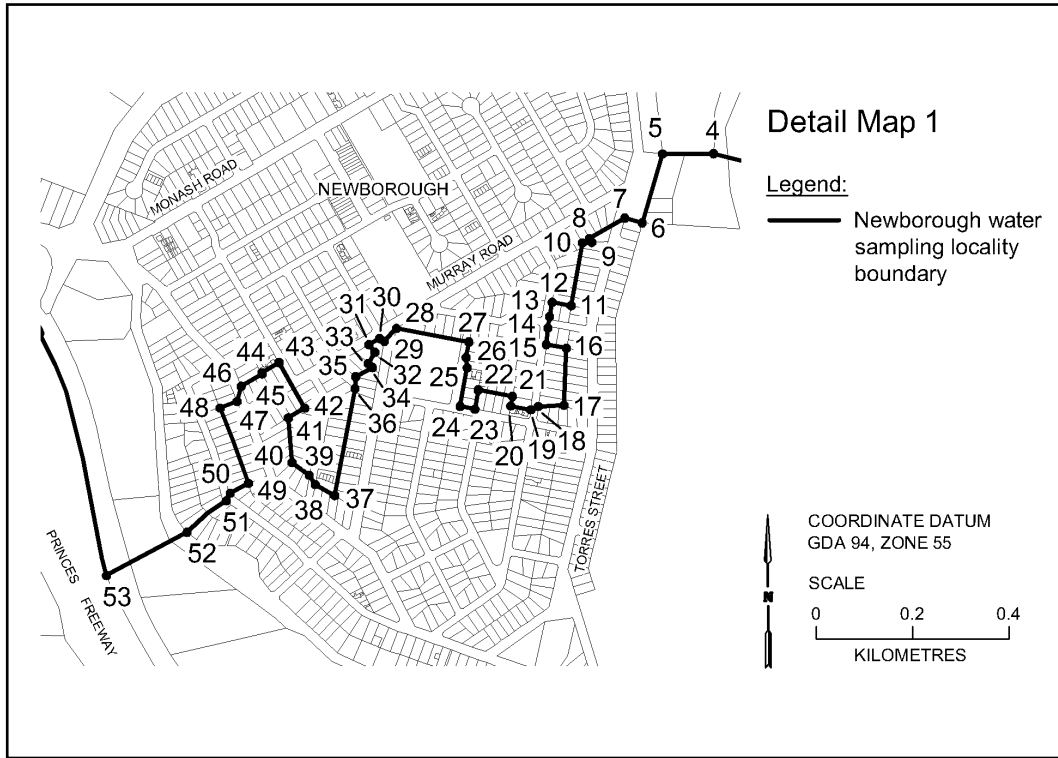
The co-ordinates listed in the table below are referenced on the following maps.

The co-ordinates are based on Geocentric Datum of Australia 1994, Zone 55.

Co-ordinate	Easting	Northing	Co-ordinate	Easting	Northing
1	440437.01	5775650.15	33	437968.06	5772934.80
2	440369.05	5772923.68	34	437976.90	5772926.24
3	438935.49	5773302.52	35	437942.13	5772907.23
4	438683.41	5773369.14	36	437940.64	5772883.04
5	438578.23	5773368.48	37	437898.38	5772661.21
6	438535.88	5773225.76	38	437858.50	5772684.12
7	438499.75	5773235.66	39	437845.69	5772703.44
8	438426.54	5773193.42	40	437810.29	5772729.23
9	438431.38	5773185.22	41	437802.42	5772822.08
10	438412.21	5773184.09	42	437836.45	5772842.24
11	438388.61	5773054.26	43	437783.09	5772936.70
12	438349.23	5773061.50	44	437746.97	5772915.38
13	438343.85	5773031.50	45	437748.29	5772913.13
14	438340.30	5773007.86	46	437704.84	5772887.70
15	438337.13	5772973.86	47	437696.15	5772855.87
16	438378.71	5772966.48	48	437661.03	5772842.28
17	438373.70	5772848.26	49	437719.73	5772686.60
18	438320.51	5772845.50	50	437682.02	5772666.15
19	438304.97	5772838.74	51	437673.89	5772650.48
20	438263.28	5772846.71	52	437592.41	5772585.40
21	438267.03	5772866.48	53	437425.42	5772495.80
22	438196.33	5772879.96	54	436257.38	5774382.35
23	438189.42	5772840.16	55	437055.82	5774677.06
24	438158.48	5772846.00	56	437057.00	5774717.09
25	438172.92	5772925.81	57	437060.64	5774840.62
26	438170.78	5772947.47	58	436945.05	5774858.50
27	438176.77	5772979.30	59	436988.25	5775134.53
28	438026.40	5773007.21	60	437032.44	5775175.63
29	438001.59	5772980.56	61	436958.18	5775266.46
30	437991.43	5772986.57	62	437009.76	5775622.97
31	437969.36	5772973.68	63	437191.14	5776019.61
32	437981.69	5772957.92	64	437446.22	5776577.40

Newborough Water Sampling Locality





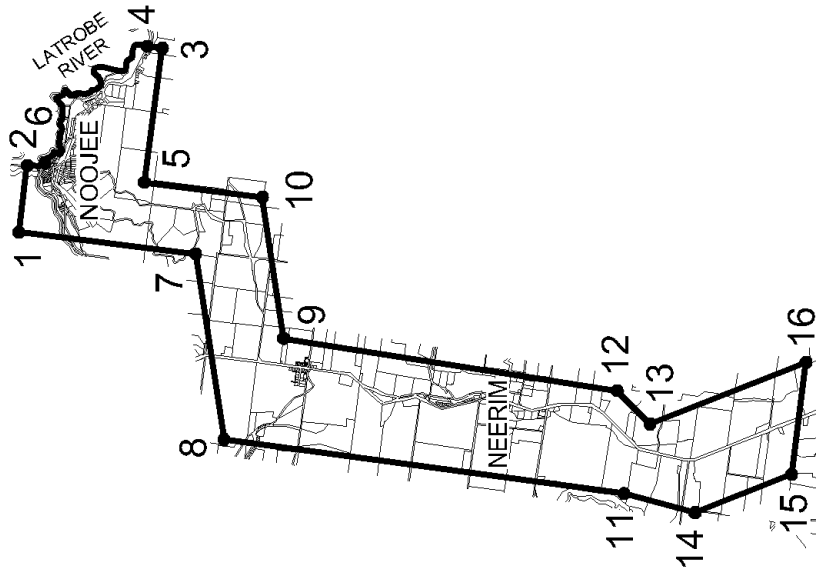
WATER SAMPLING LOCALITY NAME: NOOJEE

The co-ordinates listed in the table below are referenced on the following maps.

The co-ordinates are based on Geocentric Datum of Australia 1994, Zone 55.

Co-ordinate	Easting	Northing
1	410886.73	5806115.07
2	411935.97	5805983.49
3	413783.89	5803857.59
4	413815.00	5804092.39
5	411671.08	5804138.17
6	411971.73	5805703.36
7	410545.47	5803331.22
8	407623.85	5802881.82
9	409211.96	5801946.92
10	411437.39	5802282.39
11	406772.93	5796596.11
12	408390.72	5796699.38
13	407867.71	5796183.16
14	406473.08	5795474.85
15	407077.16	5793955.55
16	408838.20	5793729.81

Noojee Water Sampling Locality



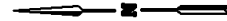
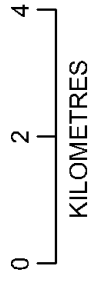
Key Map

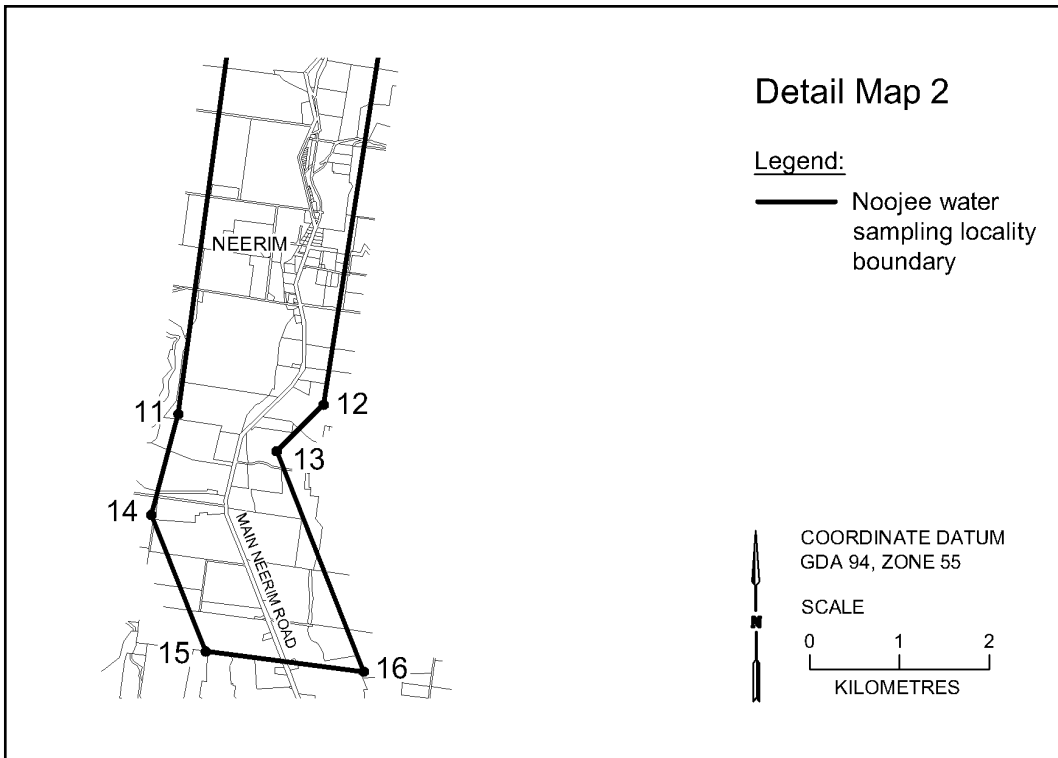
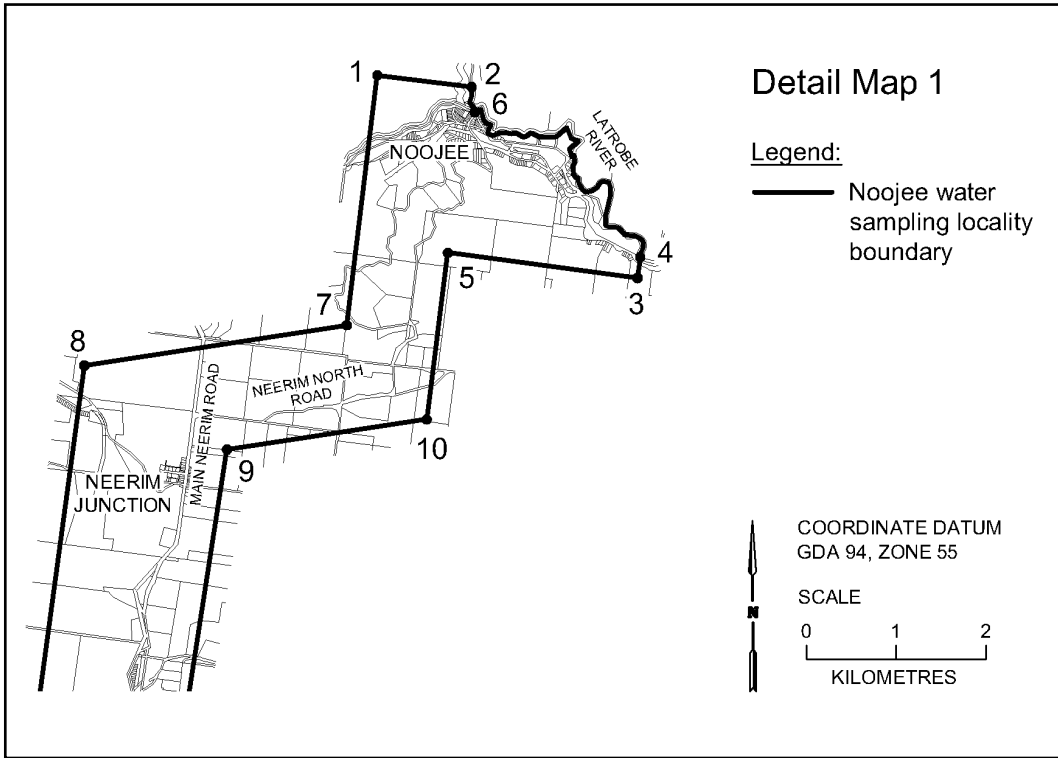
Legend:

- Noojee water sampling locality boundary

COORDINATE DATUM
GDA 94, ZONE 55

SCALE

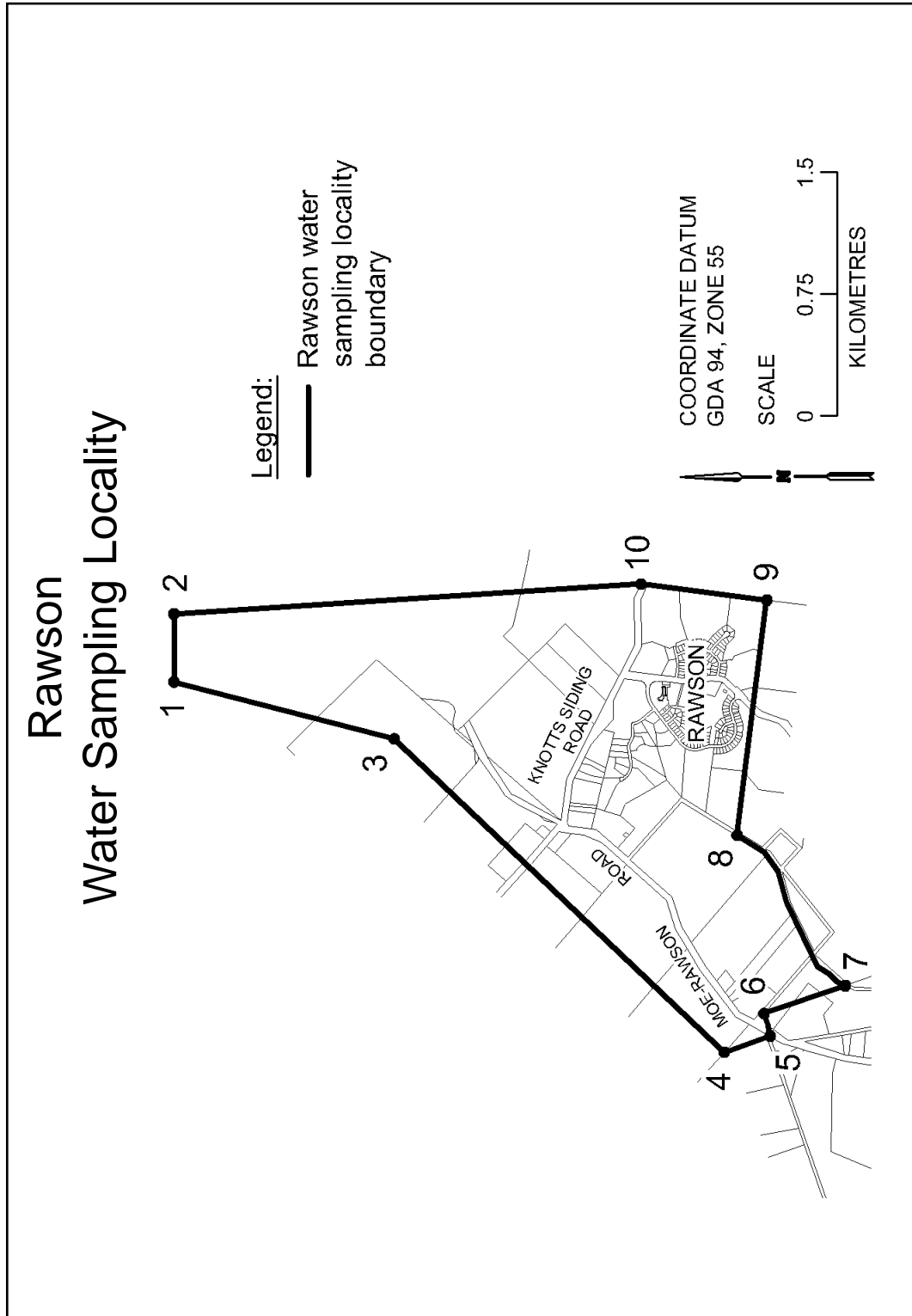




WATER SAMPLING LOCALITY NAME: RAWSON

The co-ordinates listed in the table below are referenced on the following map.
The co-ordinates are based on Geocentric Datum of Australia 1994, Zone 55.

Co-ordinate	Easting	Northing
1	447201.90	5801840.68
2	447621.01	5801840.68
3	446852.65	5800488.11
4	444924.10	5798458.56
5	445024.20	5798175.64
6	445162.94	5798213.78
7	445333.75	5797715.05
8	446258.96	5798379.24
9	447705.42	5798196.98
10	447804.69	5798970.61



WATER SAMPLING LOCALITY NAME: ROKEBY / BULN BULN

The co-ordinates listed in the table below are referenced on the following map.

The co-ordinates are based on Geocentric Datum of Australia 1994, Zone 55.

Co-ordinate	Easting	Northing
1	404777.87	5786075.41
2	408336.65	5785956.40
3	407805.08	5781775.30
4	405623.31	5782073.29

Rokeby/Buln Buln Water Sampling Locality

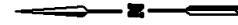
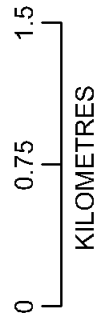


Legend:

- Rokeby/Buln Buln water sampling locality boundary

COORDINATE DATUM
GDA 94, ZONE 55

SCALE



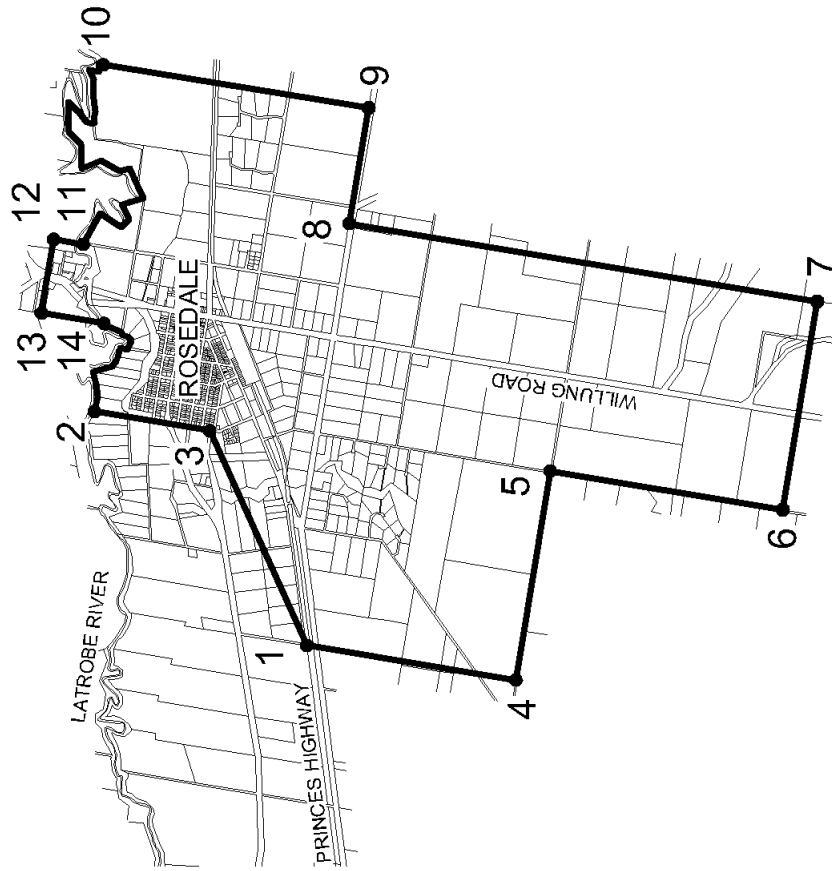
WATER SAMPLING LOCALITY NAME: ROSEDALE

The co-ordinates listed in the table below are referenced on the following maps.

The co-ordinates are based on Geocentric Datum of Australia 1994, Zone 55.

Co-ordinate	Easting	Northing
1	478037.69	5776026.67
2	480511.26	5778272.08
3	480308.78	5777052.58
4	477672.63	5773816.11
5	479883.57	5773451.05
6	479473.66	5770994.37
7	481676.15	5770630.09
8	482500.19	5775578.29
9	483724.04	5775371.33
10	484180.56	5778182.22
11	482280.65	5778388.75
12	482332.86	5778702.22
13	481553.75	5778832.60
14	481443.64	5778170.76

Rosedale Water Sampling Locality

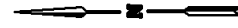
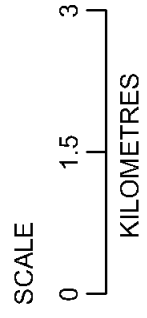


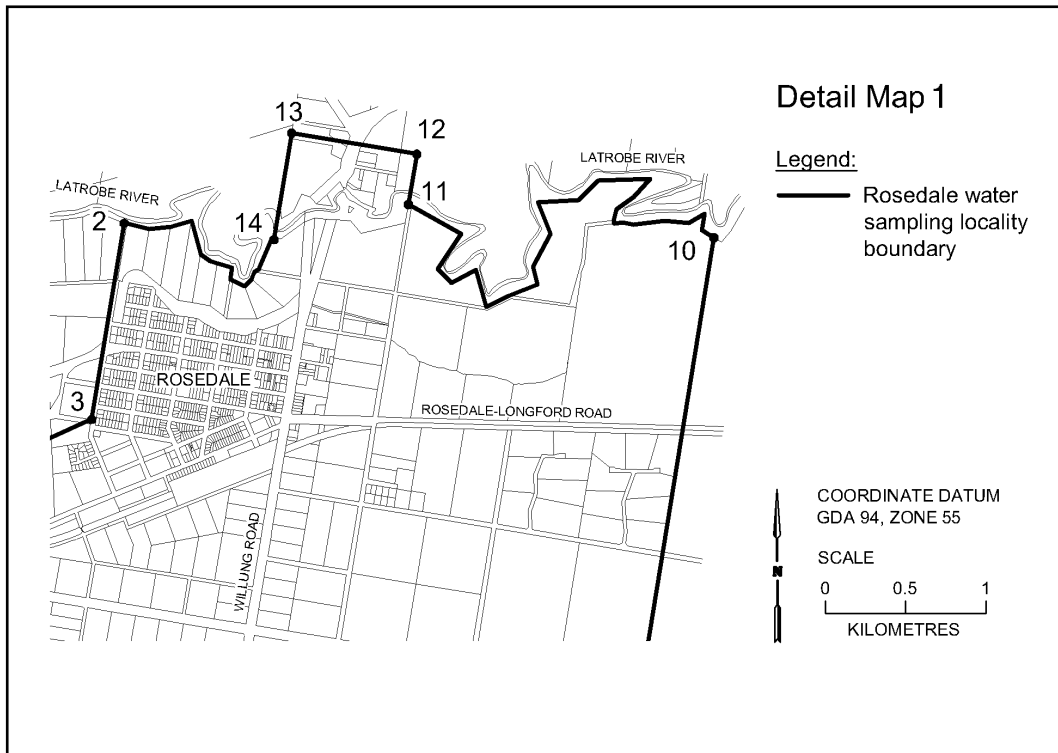
Key Map

Legend:

- Rosedale water sampling locality boundary

COORDINATE DATUM
GDA 94, ZONE 55



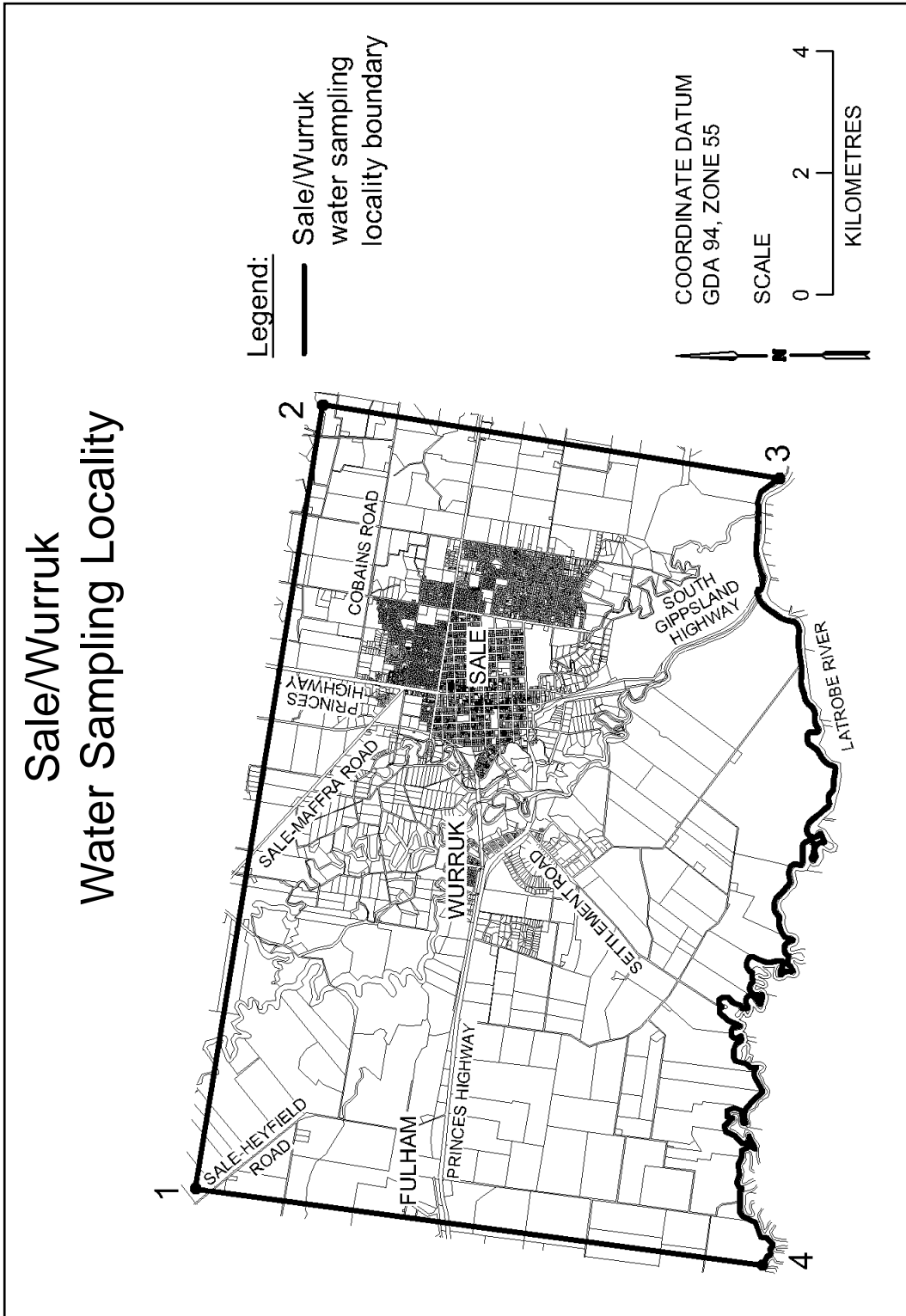


WATER SAMPLING LOCALITY NAME: SALE / WURRUK

The co-ordinates listed in the table below are referenced on the following map.

The co-ordinates are based on Geocentric Datum of Australia 1994, Zone 55.

Co-ordinate	Easting	Northing
1	497819.39	5787237.94
2	510678.92	5785151.50
3	509474.32	5777665.96
4	496560.45	5777942.69

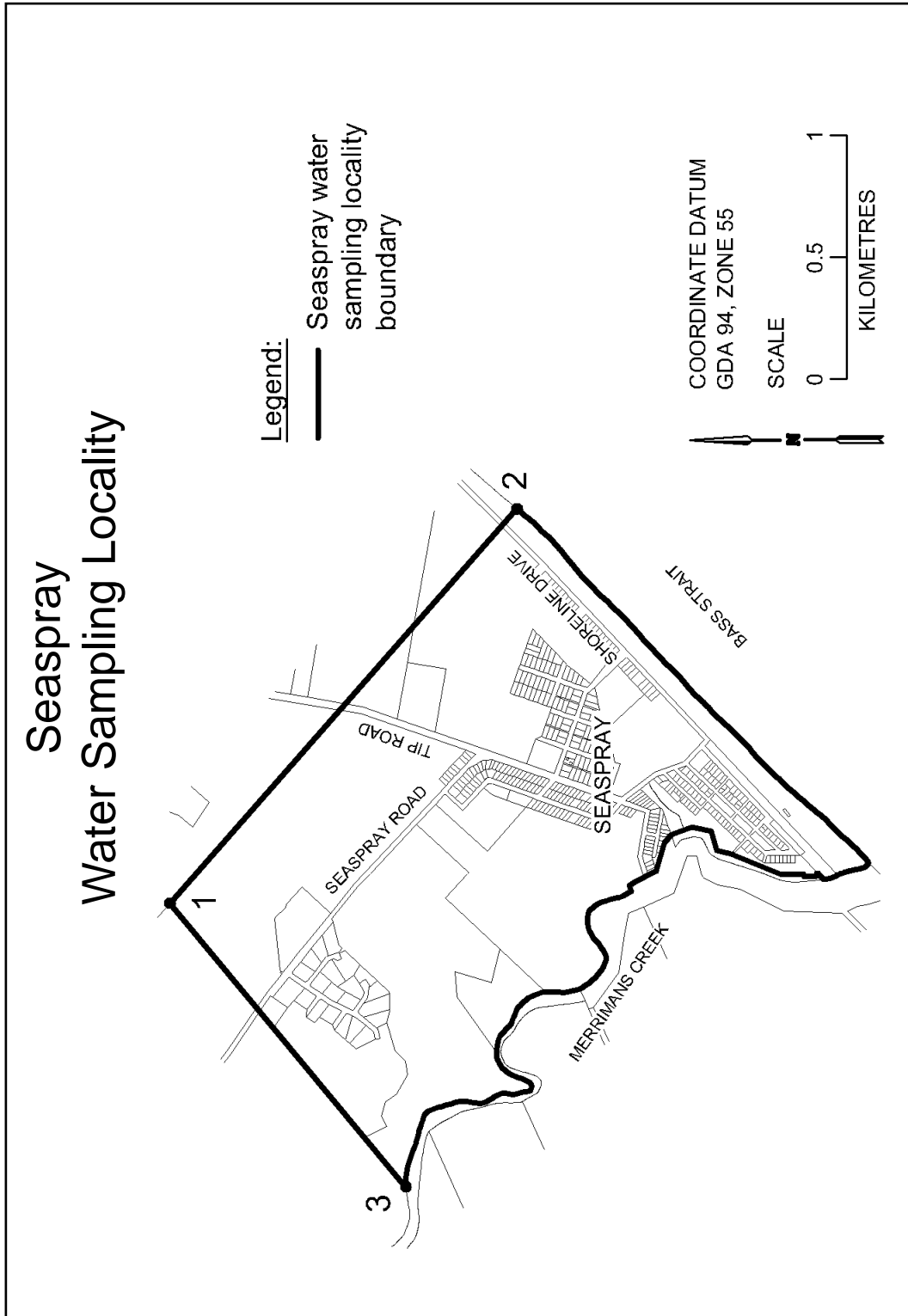


WATER SAMPLING LOCALITY NAME: SEASPRAY

The co-ordinates listed in the table below are referenced on the following map.

The co-ordinates are based on Geocentric Datum of Australia 1994, Zone 55.

Co-ordinate	Easting	Northing
1	515991.12	5754575.16
2	517608.74	5753152.43
3	514828.05	5753608.20

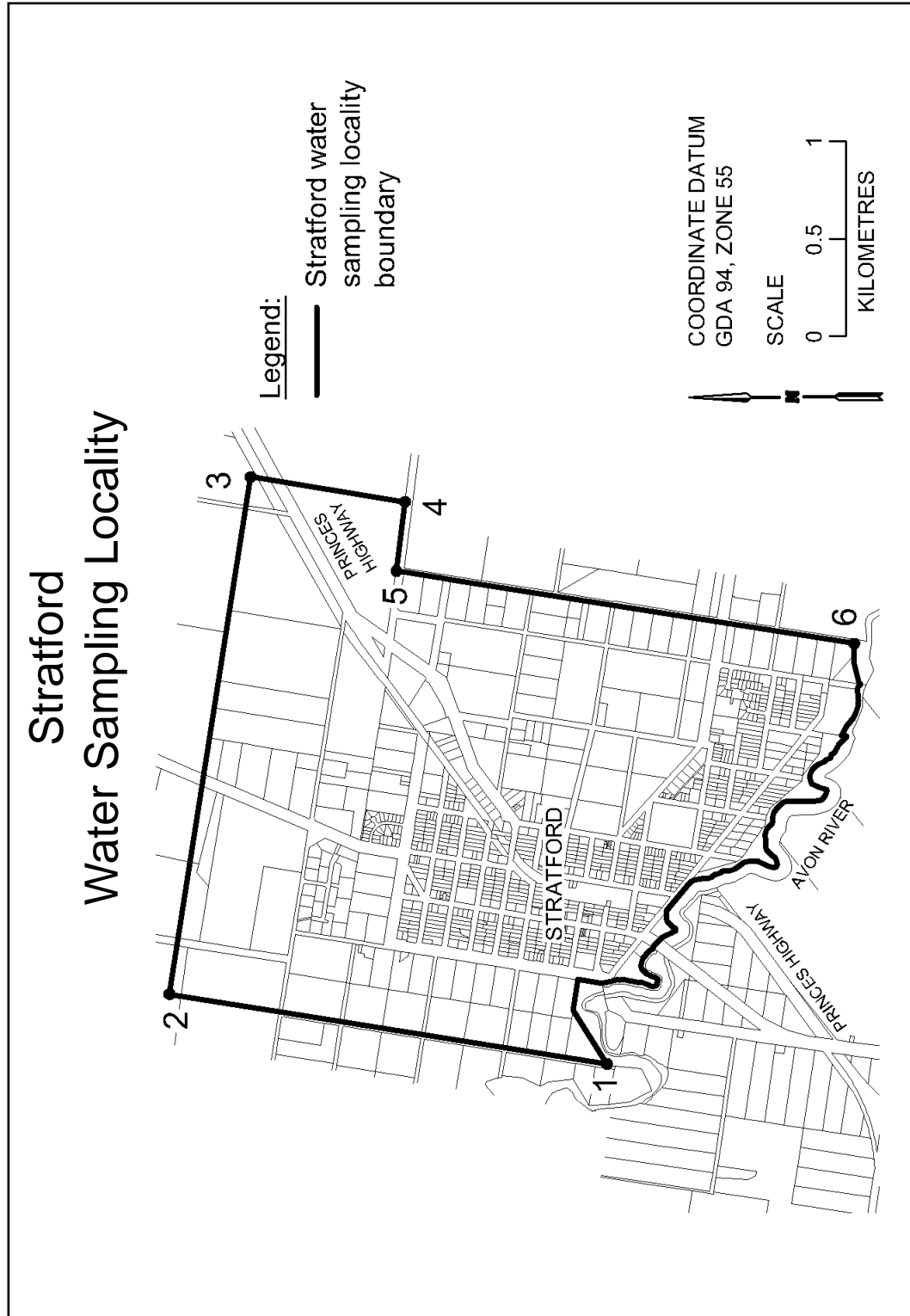


WATER SAMPLING LOCALITY NAME: STRATFORD

The co-ordinates listed in the table below are referenced on the following map.

The co-ordinates are based on Geocentric Datum of Australia 1994, Zone 55.

Co-ordinate	Easting	Northing
1	506287.50	5797665.18
2	506644.87	5799905.30
3	509296.67	5799489.49
4	509169.07	5798699.16
5	508814.79	5798743.28
6	508442.63	5796398.84

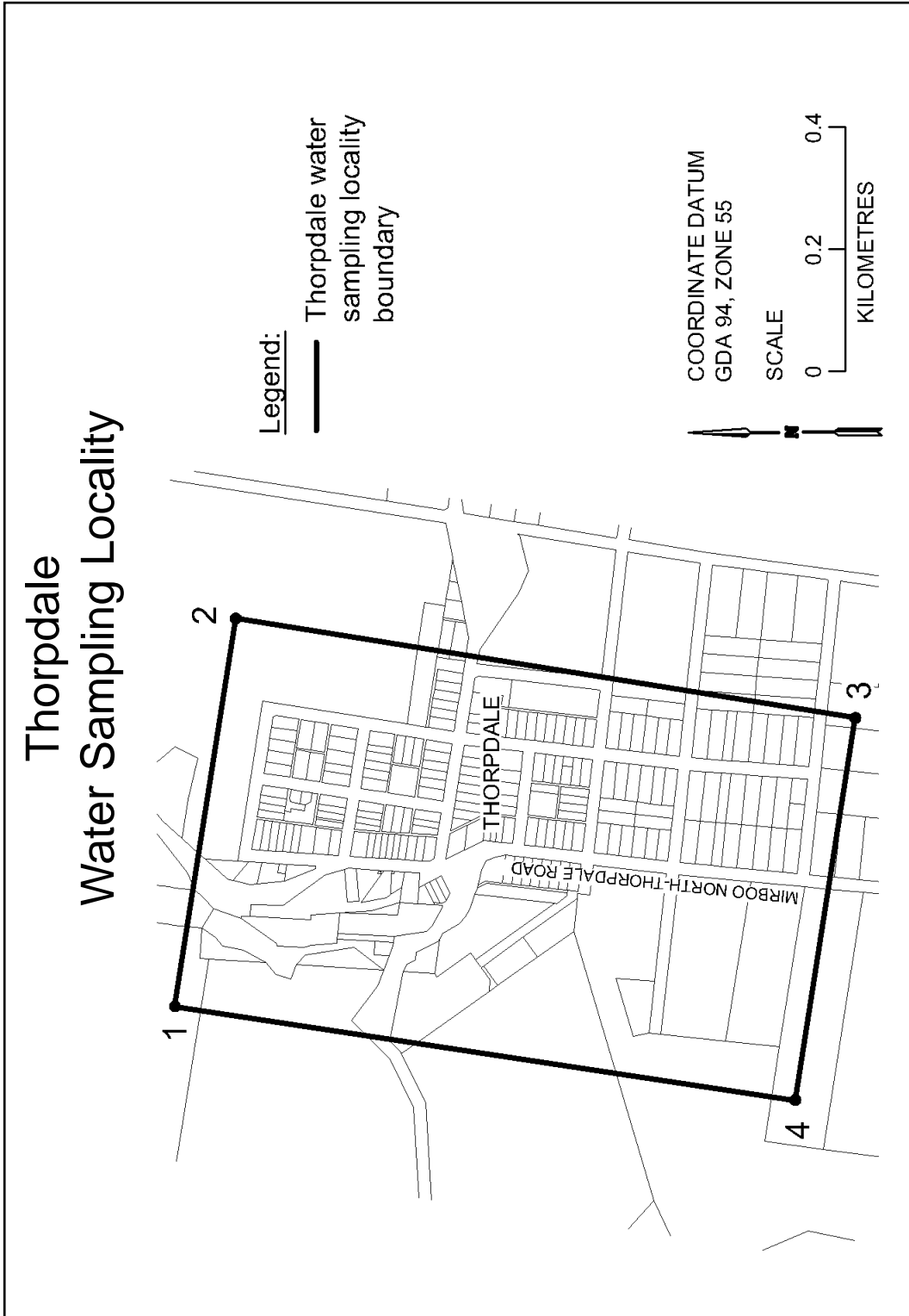


WATER SAMPLING LOCALITY NAME: THORPDALE

The co-ordinates listed in the table below are referenced on the following map.

The co-ordinates are based on Geocentric Datum of Australia 1994, Zone 55.

Co-ordinate	Easting	Northing
1	427716.35	5762317.91
2	428351.47	5762218.12
3	428188.74	5761202.77
4	427563.34	5761301.03

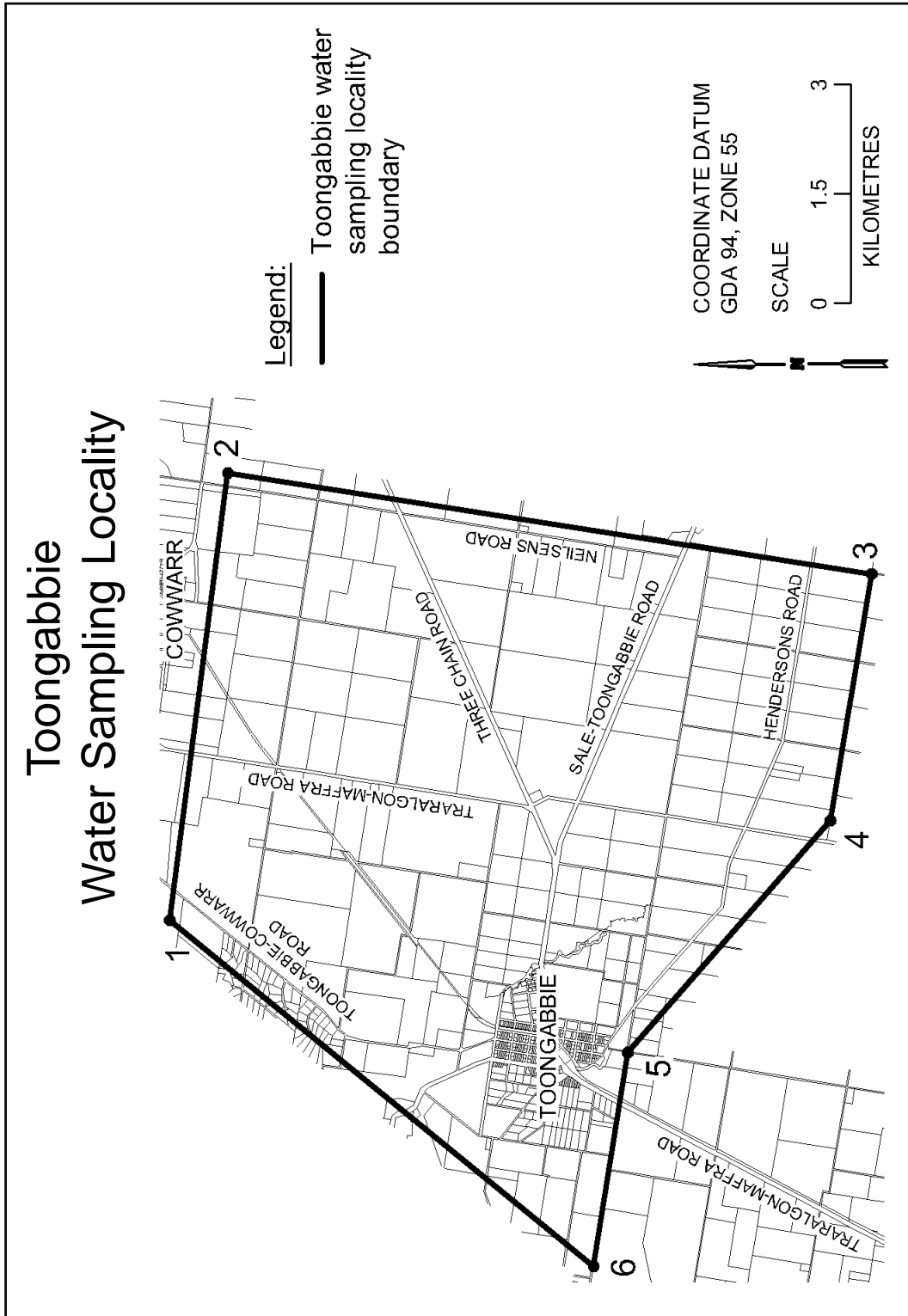


WATER SAMPLING LOCALITY NAME: TOONGABBIE

The co-ordinates listed in the table below are referenced on the following map.

The co-ordinates are based on Geocentric Datum of Australia 1994, Zone 55.

Co-ordinate	Easting	Northing
1	468819.26	5792628.41
2	474936.43	5791834.94
3	473557.78	5783041.28
4	470182.90	5783605.19
5	467010.94	5786371.01
6	464085.70	5786838.56

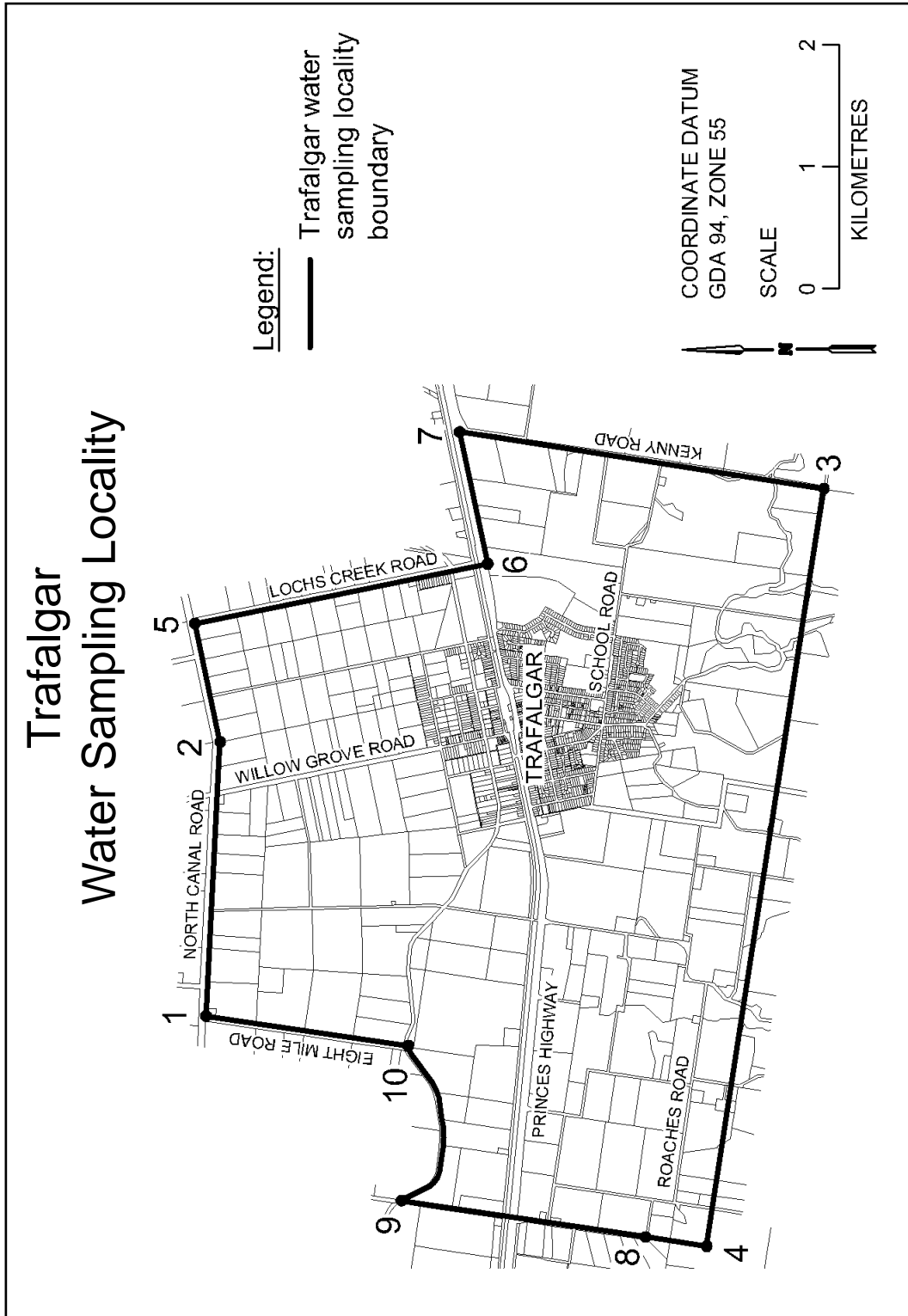


WATER SAMPLING LOCALITY NAME: TRAFALGAR

The co-ordinates listed in the table below are referenced on the following map.

The co-ordinates are based on Geocentric Datum of Australia 1994, Zone 55.

Co-ordinate	Easting	Northing
1	423561.27	5773323.24
2	425809.10	5773207.23
3	427886.51	5768260.93
4	421674.32	5769221.67
5	426779.77	5773414.27
6	427270.29	5771014.79
7	428352.51	5771244.39
8	421749.85	5769722.70
9	422047.75	5771723.71
10	423317.09	5771667.31



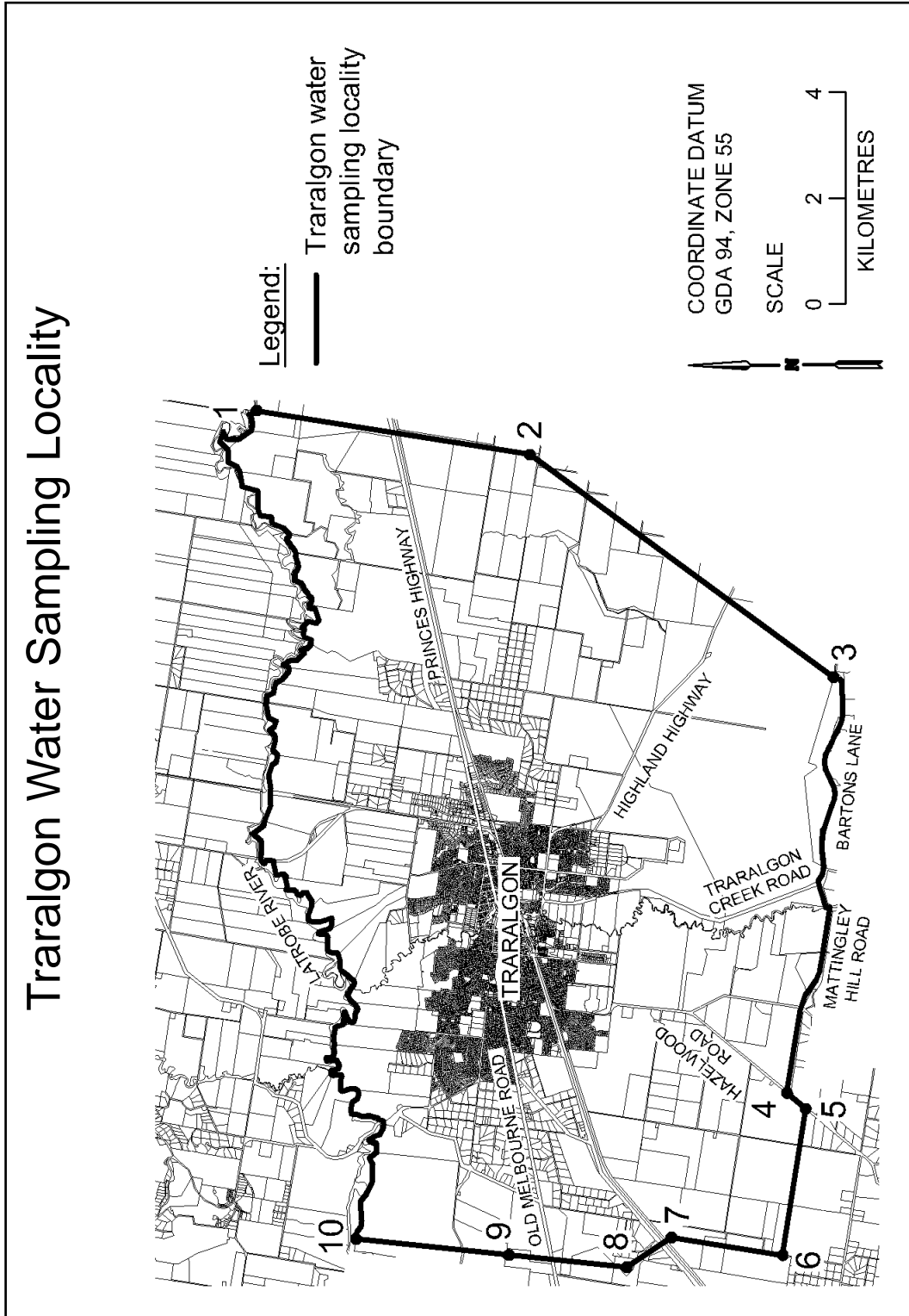
WATER SAMPLING LOCALITY NAME: TRARALGON

The co-ordinates listed in the table below are referenced on the following map.

The co-ordinates are based on Geocentric Datum of Australia 1994, Zone 55.

Co-ordinate	Easting	Northing
1	469383.80	5777134.97
2	468551.43	5771968.91
3	464347.74	5766233.56
4	456493.07	5767109.72
5	456198.80	5766757.12
6	453430.88	5767192.52
7	453767.30	5769295.46
8	453207.08	5770142.09
9	453438.65	5772368.01
10	453738.83	5775253.42

Traralgon Water Sampling Locality



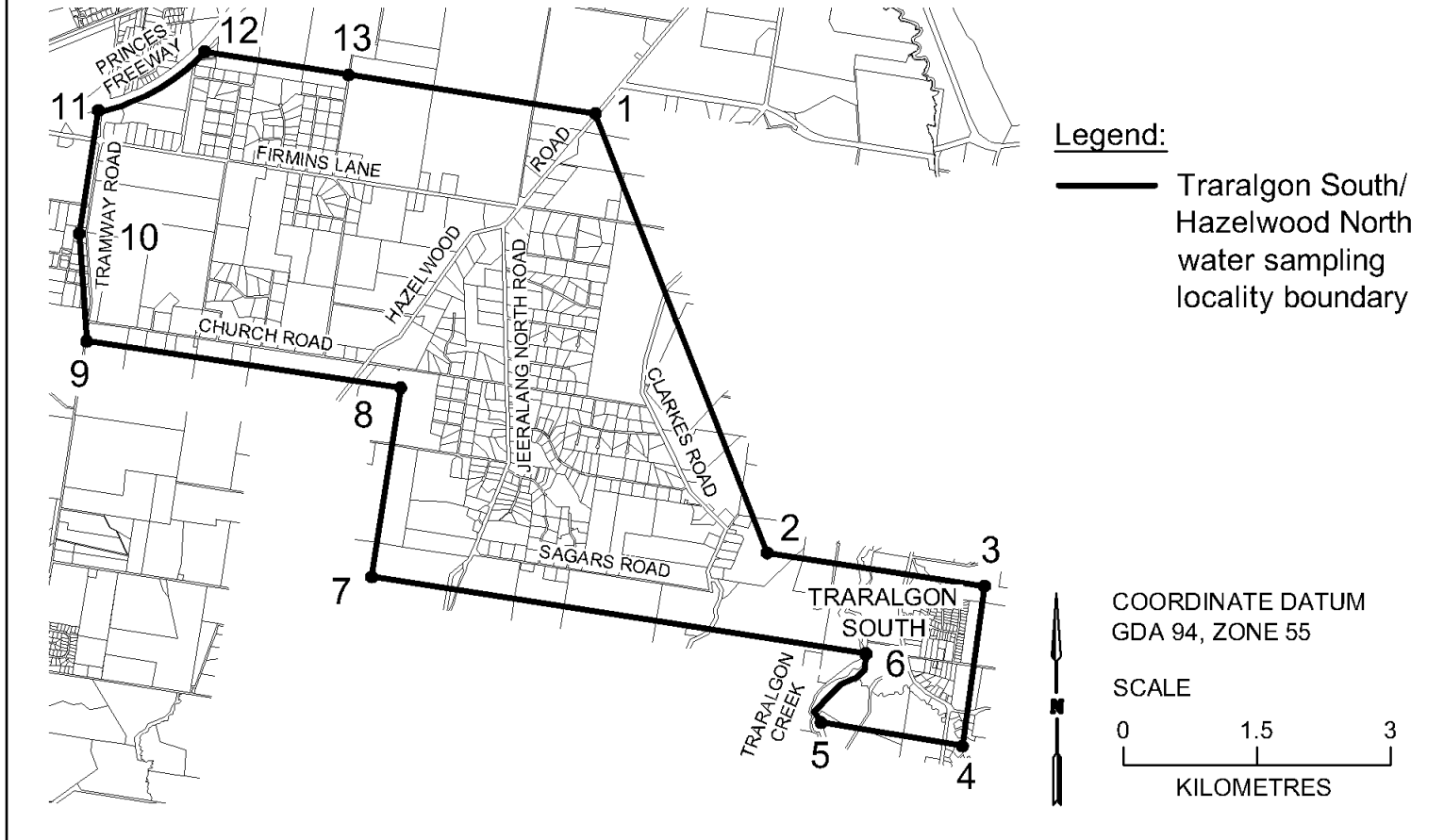
WATER SAMPLING LOCALITY NAME: TRARALGON SOUTH / HAZELWOOD NORTH

The co-ordinates listed in the table below are referenced on the following map.

The co-ordinates are based on Geocentric Datum of Australia 1994, Zone 55.

Co-ordinate	Easting	Northing
1	456198.80	5766757.12
2	458128.29	5761828.65
3	460566.98	5761456.15
4	460320.07	5759664.78
5	458731.70	5759927.97
6	459237.21	5760699.21
7	453690.68	5761561.44
8	454017.30	5763681.23
9	450494.61	5764205.12
10	450408.67	5765413.93
11	450624.18	5766792.29
12	451816.66	5767451.27
13	453430.88	5767192.52

Traralgon South/Hazelwood North Water Sampling Locality

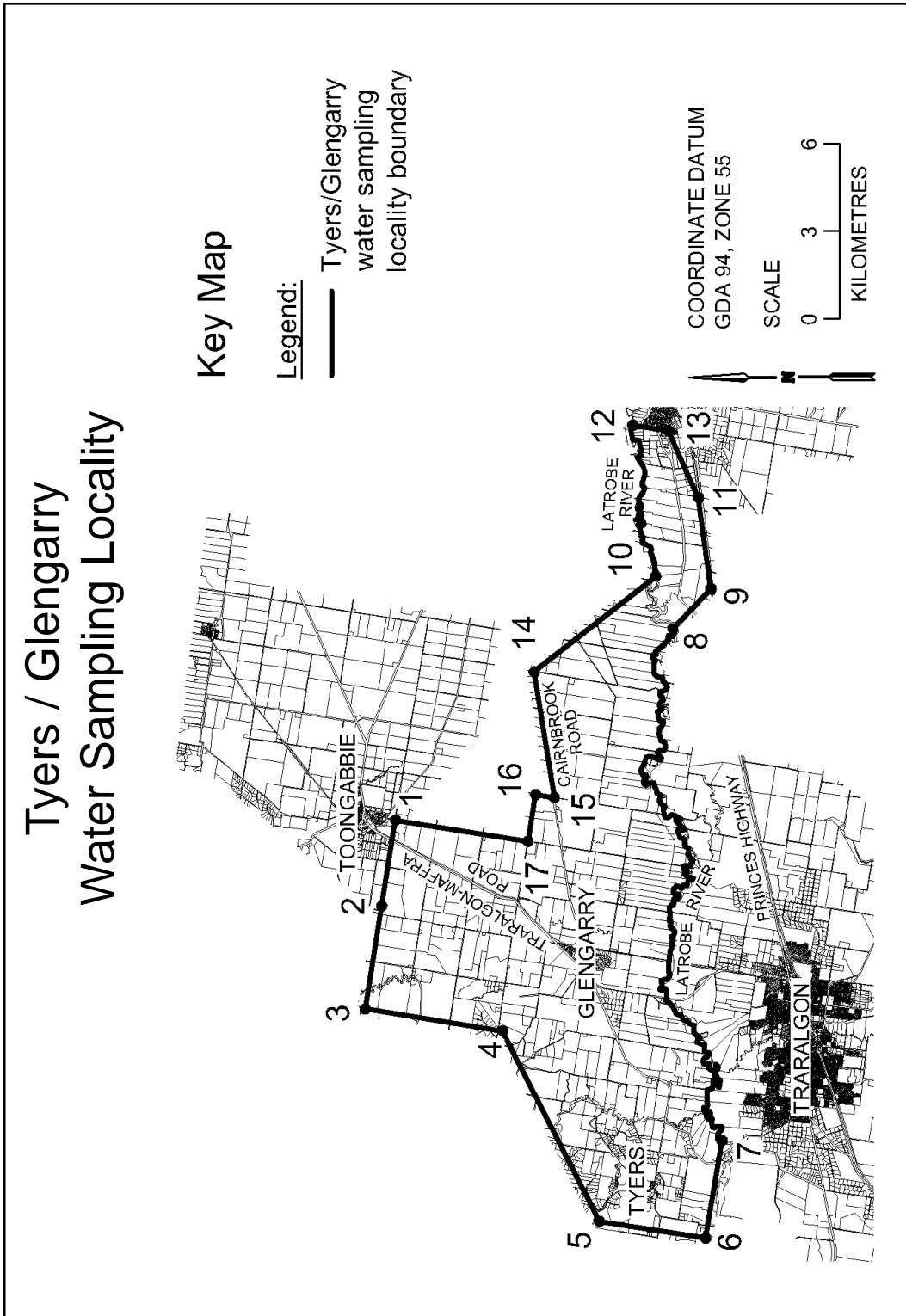


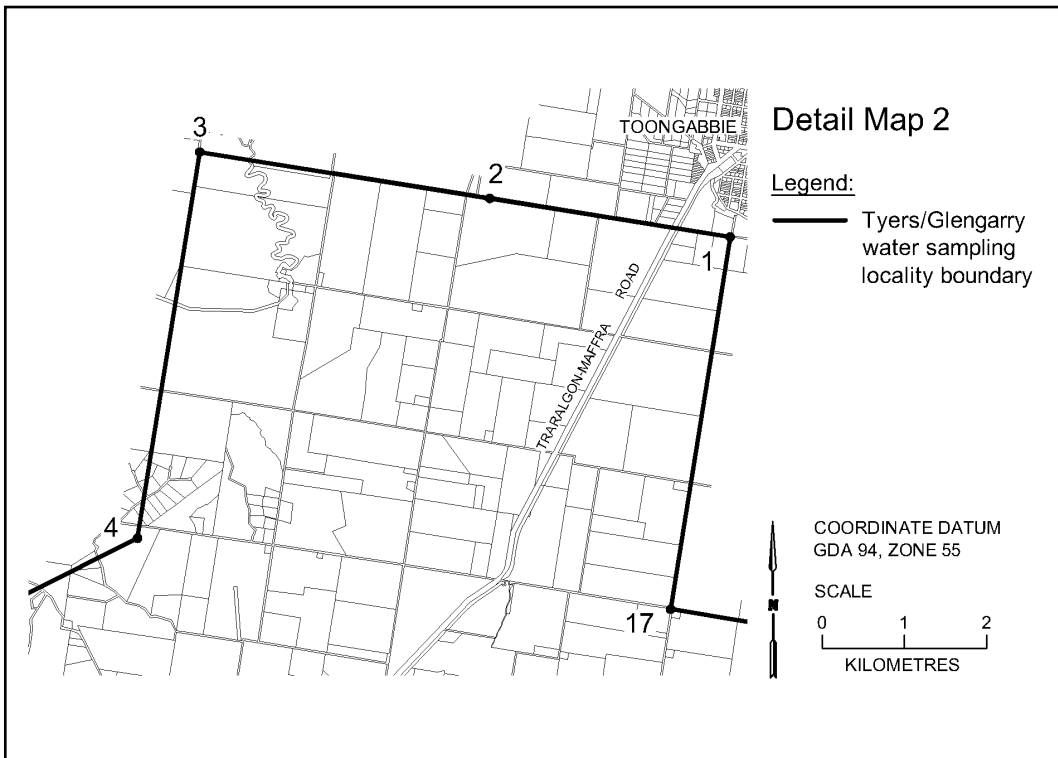
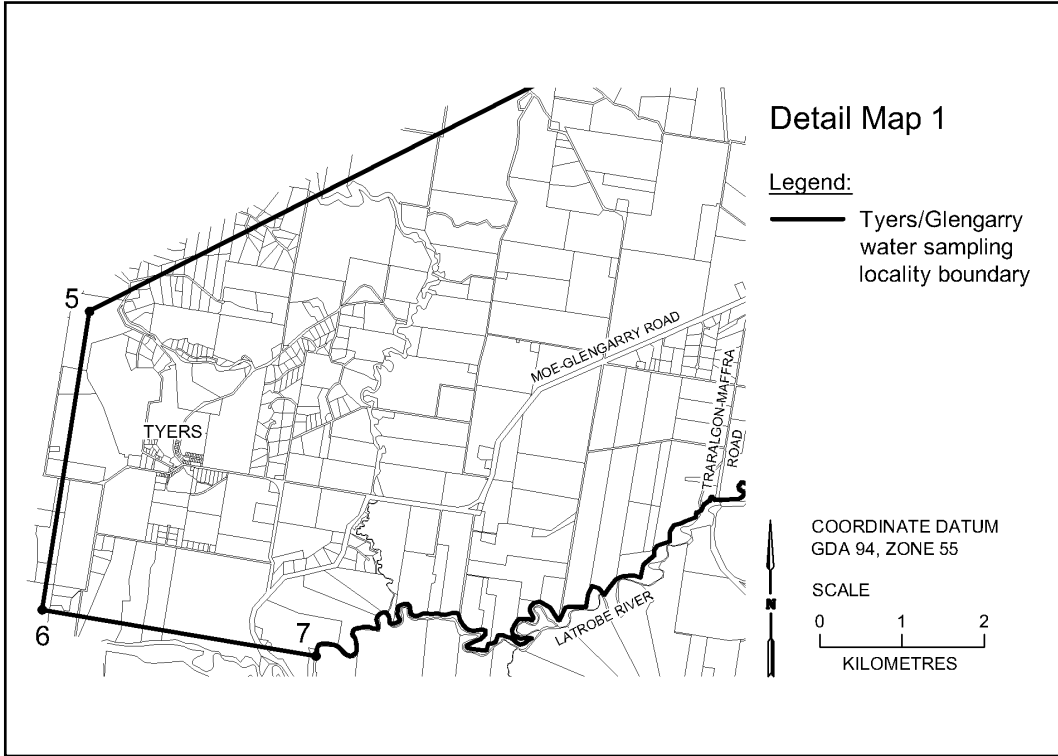
WATER SAMPLING LOCALITY NAME: TYERS / GLENGARRY

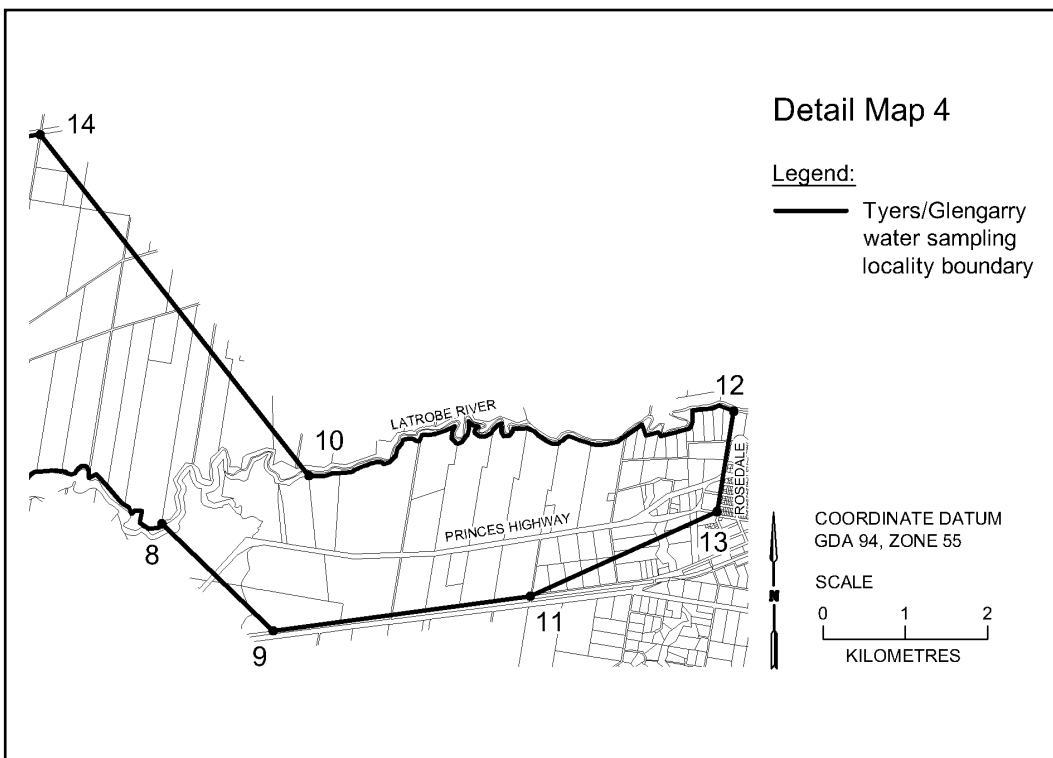
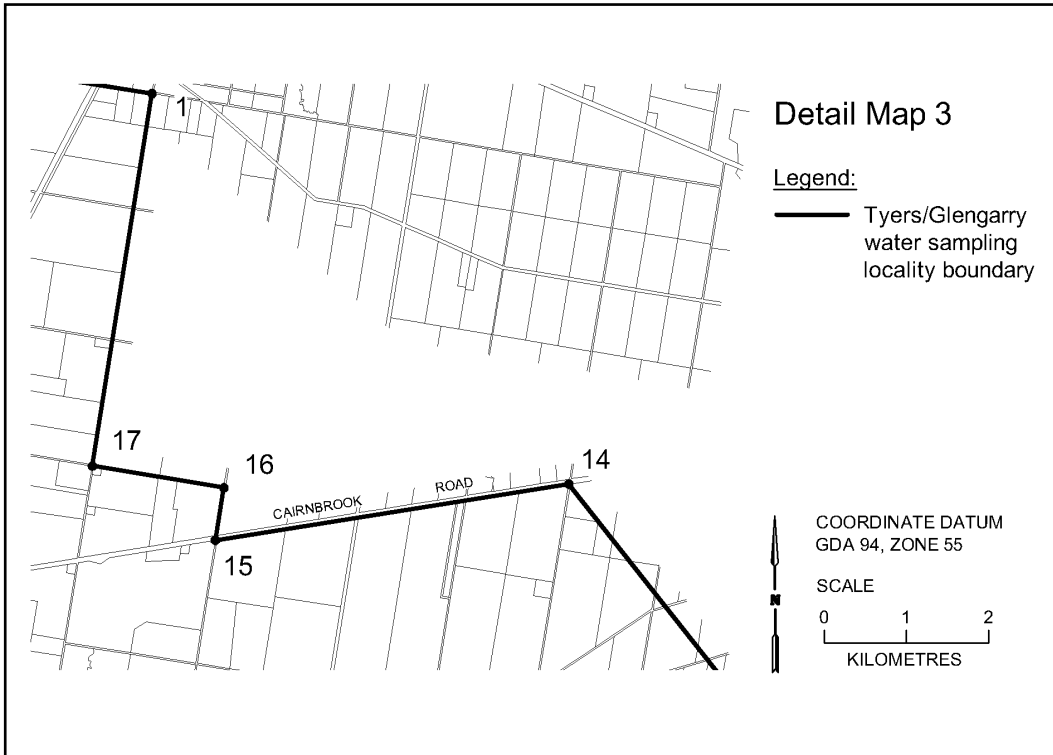
The co-ordinates listed in the table below are referenced on the following maps.

The co-ordinates are based on Geocentric Datum of Australia 1994, Zone 55.

Co-ordinate	Easting	Northing
1	467010.94	5786371.01
2	464085.70	5786838.56
3	460561.63	5787401.83
4	459804.67	5782711.88
5	453303.57	5779413.12
6	452728.30	5775787.29
7	456058.72	5775223.82
8	473561.06	5776906.20
9	474913.18	5775606.14
10	475348.16	5777490.21
11	478037.69	5776026.67
12	480511.26	5778272.08
13	480308.78	5777052.58
14	472079.86	5781630.23
15	467782.31	5780946.16
16	467886.27	5781586.14
17	466286.58	5781849.73





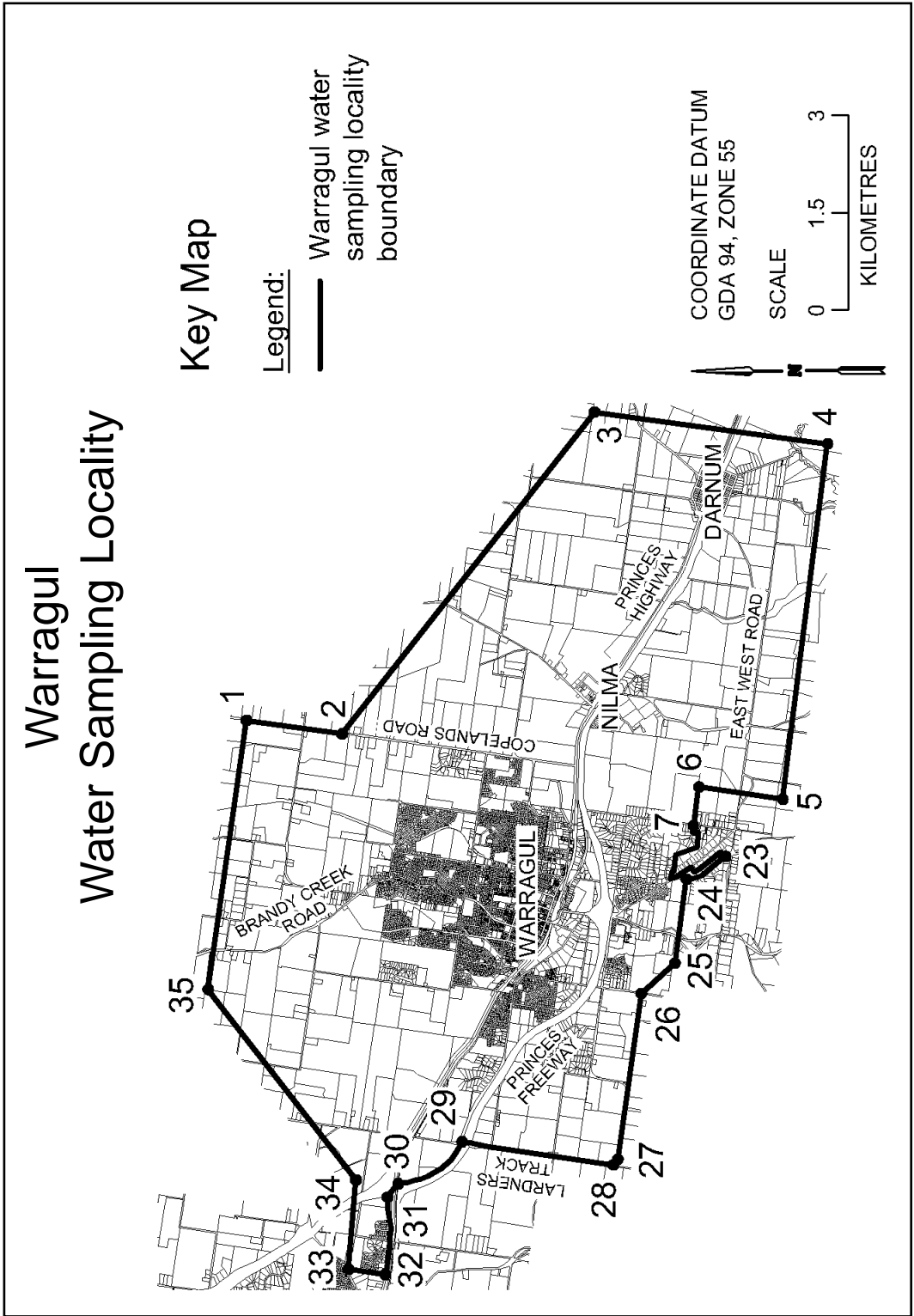


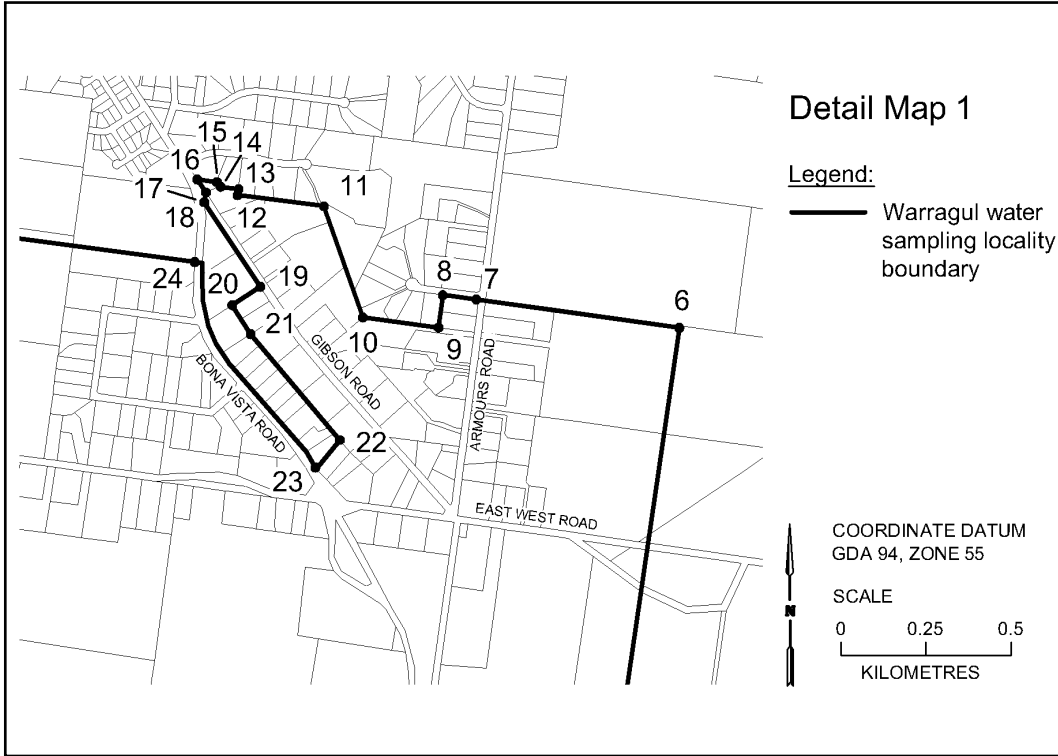
WATER SAMPLING LOCALITY NAME: WARRAGUL

The co-ordinates listed in the table below are referenced on the following maps.

The co-ordinates are based on Geocentric Datum of Australia 1994, Zone 55.

Co-ordinate	Easting	Northing	Co-ordinate	Easting	Northing
1	409423.74	5780104.47	19	407171.27	5773267.07
2	409219.96	5778634.01	20	407088.18	5773213.22
3	414170.01	5774751.39	21	407142.69	5773128.09
4	413683.57	5771169.13	22	407404.54	5772817.26
5	408213.86	5771855.72	23	407333.03	5772736.72
6	408401.80	5773146.59	24	406978.68	5773339.73
7	407804.94	5773230.00	25	405690.27	5773513.29
8	407707.25	5773242.85	26	405220.99	5774033.41
9	407694.44	5773147.28	27	402675.31	5774392.39
10	407472.15	5773177.42	28	402585.78	5774462.88
11	407357.64	5773503.63	29	402942.67	5776790.47
12	407104.15	5773536.02	30	402295.12	5777772.03
13	407106.64	5773553.83	31	402089.95	5777936.24
14	407054.13	5773560.66	32	400899.28	5777976.10
15	407043.49	5773574.40	33	400978.43	5778536.92
16	406985.92	5773582.08	34	402355.08	5778421.17
17	407011.50	5773543.81	35	405285.11	5780696.68
18	407006.11	5773515.07			





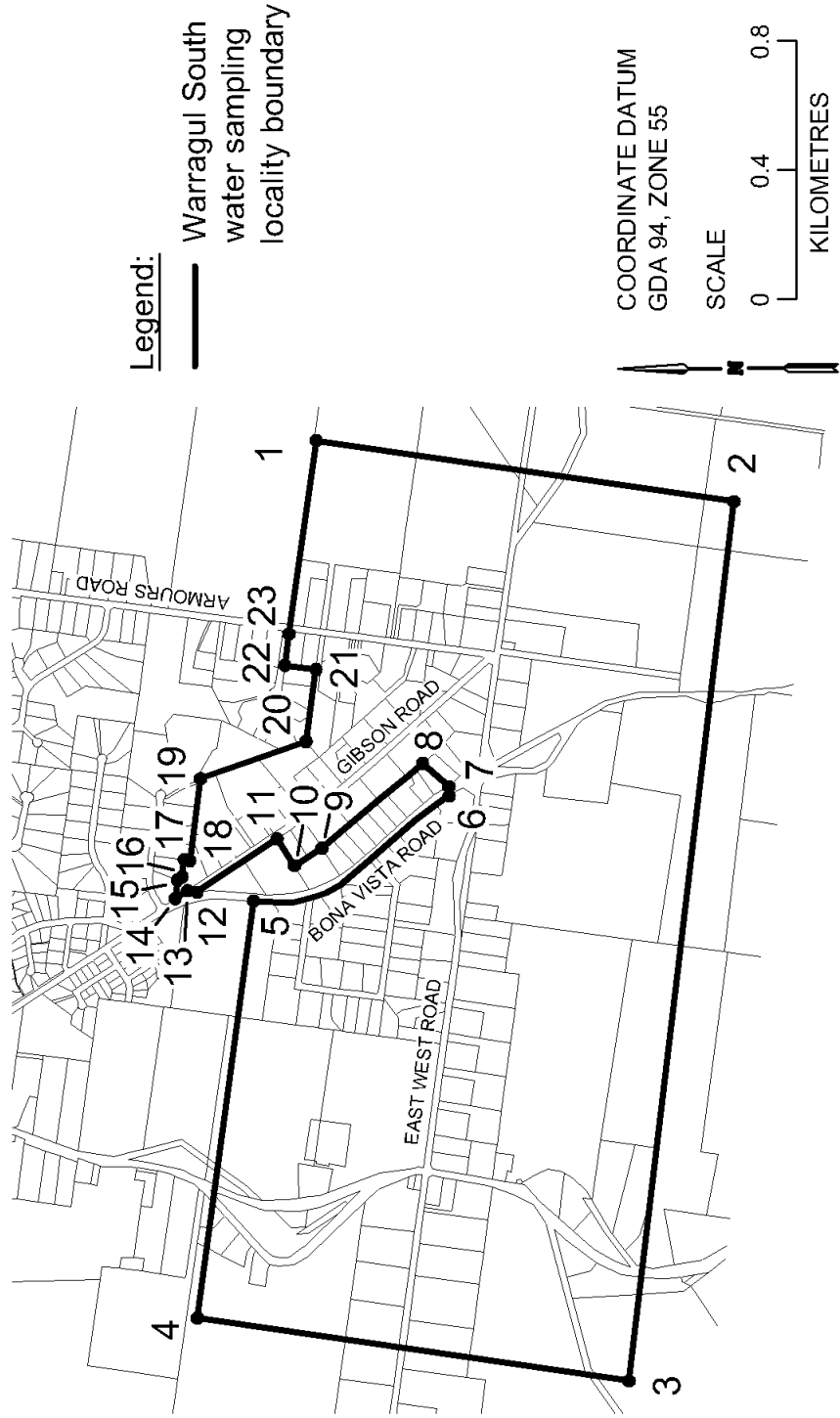
WATER SAMPLING LOCALITY NAME: WARRAGUL SOUTH

The co-ordinates listed in the table below are referenced on the following map.

The co-ordinates are based on Geocentric Datum of Australia 1994, Zone 55.

Co-ordinate	Easting	Northing	Co-ordinate	Easting	Northing
1	408401.80	5773146.59	13	407011.50	5773543.81
2	408213.86	5771855.72	14	406985.92	5773582.08
3	405496.16	5772180.01	15	407043.49	5773574.40
4	405690.27	5773513.29	16	407054.13	5773560.66
5	406978.68	5773339.73	17	407106.64	5773553.83
6	407304.29	5772735.76	18	407104.15	5773536.02
7	407333.03	5772736.72	19	407357.64	5773503.63
8	407404.54	5772817.26	20	407472.15	5773177.42
9	407142.69	5773128.09	21	407694.44	5773147.28
10	407088.18	5773213.22	22	407707.25	5773242.85
11	407171.27	5773267.07	23	407804.94	5773230.00
12	407006.11	5773515.07			

Warragul South Water Sampling Locality



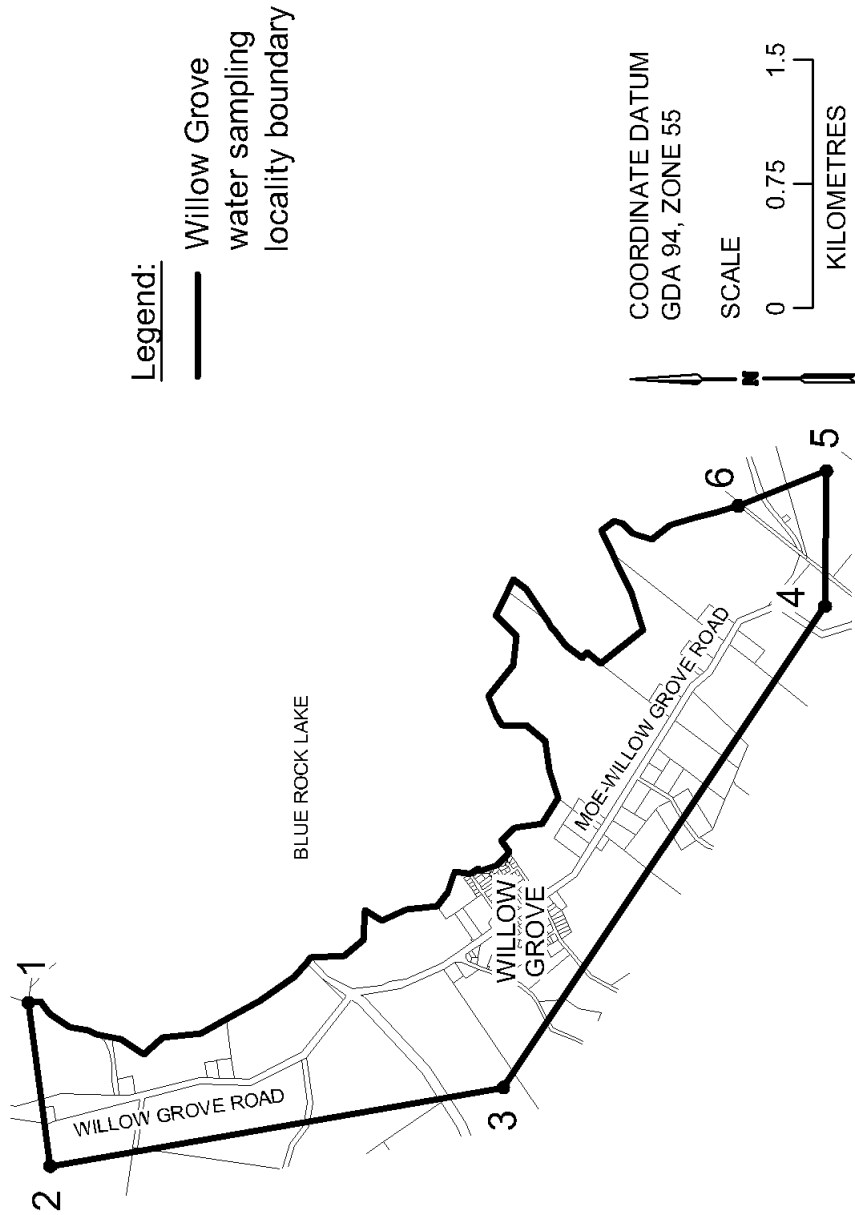
WATER SAMPLING LOCALITY NAME: WILLOW GROVE

The co-ordinates listed in the table below are referenced on the following map.

The co-ordinates are based on Geocentric Datum of Australia 1994, Zone 55.

Co-ordinate	Easting	Northing
1	427459.27	5788721.34
2	426471.40	5788589.59
3	426947.91	5785852.60
4	429855.99	5783909.82
5	430672.73	5783901.36
6	430463.04	5784433.46

Willow Grove Water Sampling Locality

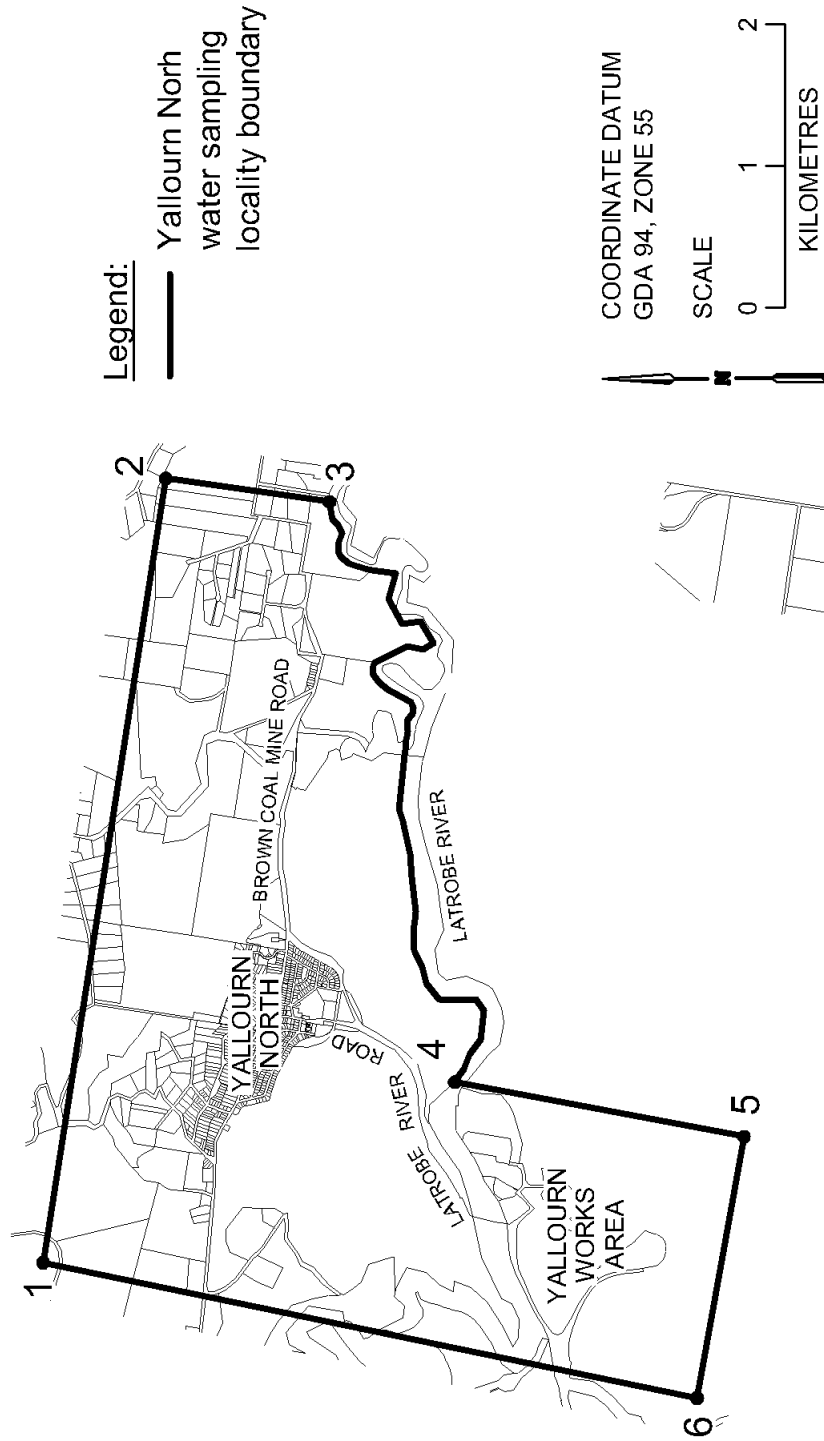


WATER SAMPLING LOCALITY NAME: YALLOURN NORTH

The co-ordinates listed in the table below are referenced on the following map.
The co-ordinates are based on Geocentric Datum of Australia 1994, Zone 55.

Co-ordinate	Easting	Northing
1	442403.68	5777868.80
2	447935.29	5777005.22
3	447770.57	5775851.14
4	443678.27	5774968.75
5	443293.02	5772929.64
6	441448.52	5773260.62

Yallourn North Water Sampling Locality



Legend:

— Yallourn North
water sampling
locality boundary

COORDINATE DATUM
GDA 94, ZONE 55

SCALE

0 1 2

KILOMETRES

WATER SAMPLING LOCALITY NAME: YARRAGON

The co-ordinates listed in the table below are referenced on the following map.
The co-ordinates are based on Geocentric Datum of Australia 1994, Zone 55.

Co-ordinate	Easting	Northing
1	417256.41	5771769.77
2	418429.20	5771661.38
3	421976.62	5771384.88
4	421536.37	5768388.70
5	416862.03	5769071.89

Yarragon Water Sampling Locality

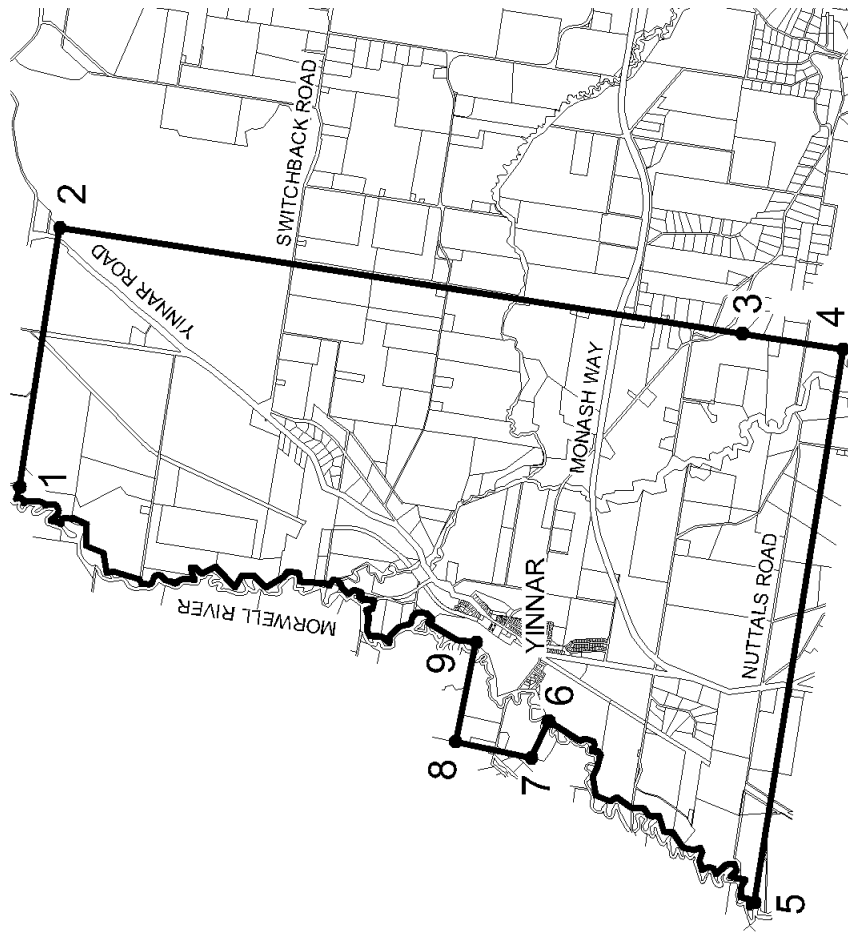


WATER SAMPLING LOCALITY NAME: YINNAR

The co-ordinates listed in the table below are referenced on the following map.
The co-ordinates are based on Geocentric Datum of Australia 1994, Zone 55.

Co-ordinate	Easting	Northing
1	442718.80	5763344.77
2	445458.37	5762919.53
3	444340.11	5755701.06
4	444174.72	5754633.56
5	438322.31	5755570.11
6	440241.39	5757750.47
7	439851.68	5757931.97
8	440023.53	5758733.76
9	441075.08	5758516.57

Yinnar Water Sampling Locality

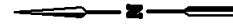
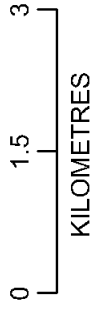


Legend:

— Yinnar water
sampling locality
boundary

COORDINATE DATUM
GDA 94, ZONE 55

SCALE



craftsmanpress

The *Victoria Government Gazette* is published by The Craftsman Press Pty Ltd with the authority of the Government Printer for the State of Victoria

© State of Victoria 2006

This publication is copyright. No part may be reproduced by any process except in accordance with the provisions of the Copyright Act.

Address all enquiries to the Government Printer for the State of Victoria
Level 2 1 Macarthur Street
Melbourne 3002
Victoria Australia

How To Order

	Mail Order	Victoria Government Gazette Level 1 520 Bourke Street Melbourne 3000 DX – 106 Melbourne
	Telephone	(03) 9642 5808
	Fax	(03) 9600 0478
	email	gazette@craftpress.com.au
	Retail & Mail Sales	Victoria Government Gazette Level 1 520 Bourke Street Melbourne 3000
	Telephone	(03) 9642 5808
	Fax	(03) 9600 0478
	Retail Sales	Information Victoria 356 Collins Street Melbourne 3000
	Telephone	1300 366 356
	Fax	(03) 9603 9920

Price Code D