



Victoria Government Gazette

By Authority of Victorian Government Printer

No. G 39 Thursday 28 September 2006

www.gazette.vic.gov.au

GENERAL

TABLE OF PROVISIONS

Private Advertisements		Proclamations	2048
Anglican Church, Diocese of Ballarat	2044	Government and Outer Budget Sector	
Estates of Deceased Persons		Agencies Notices	2049
A. B. Natoli Pty	2044	Orders in Council	2084
Dwyer, Mahon & Robertson	2044	Acts: Melbourne and Metropolitan	
Garden & Green	2045	Board of Works;	
Harry M. Hearn	2045	Victorian Curriculum and	
Ingpen & Bent	2045	Assesment Authority	
Littleton Hackford & D'Allessandro	2045		
Mason Sier Turnbull	2045		
McNab McNab & Starke	2046		
Radford Legal	2046		
Rennick & Gaynor	2046		
Russo Pellicano Carlei	2046		
Shiff & Company	2046		
Sales by the Sheriff			
Anthony Mattern	2047		
Olivier Orphanos	2047		

Advertisers Please Note

As from 28 September 2006

The last Special Gazette was No. 253 dated 27 September 2006.

The last Periodical Gazette was No. 1 dated 15 June 2006.

How To Submit Copy

- See our webpage www.craftpress.com.au
 - or contact our office on 9642 5808
between 8.30 am and 5.30 pm Monday to Friday
-

Copies of recent Special Gazettes can now be viewed at the following display cabinet:

- 1 Treasury Place, Melbourne (behind the Old Treasury Building)
-

VICTORIA GOVERNMENT GAZETTE

Subscribers and Advertisers

Please note that the principal office of the Victoria Government Gazette, published and distributed by The Craftsman Press Pty Ltd, has changed from 28 July 2005.

The new office and contact details are as follows:

Victoria Government Gazette Office
Level 1, 520 Bourke Street
Melbourne, Victoria 3000

PO Box 1957
Melbourne, Victoria 3001

DX 106 Melbourne

Telephone: (03) 9642 5808
Fax: (03) 9600 0478
Mobile (after hours): 0419 327 321

Email: gazette@craftpress.com.au
Website: www.craftpress.com.au/gazette

JENNY NOAKES
Government Gazette Officer

PRIVATE ADVERTISEMENTS

THE FIRST SCHEDULE

I, The Right Reverend Michael George Hough, head or authorised representative of the denomination known as The Anglican Church in the Diocese of Ballarat, Victoria, with the consent of the corporation, The Ballarat Diocesan Trustees, trustees of the land described in the subjoined statement of trusts, being the person or persons entitled to minister in or occupy a building or buildings upon the said land, hereby apply to the Governor of the State (formerly Colony) of Victoria for leave to dispose of the said land by the means and for the purposes mentioned in the said statement of trusts. And I hereby certify that the said land was temporarily reserved by Order in Council on 18 November 1872 for the purpose of a site for Church of England Place of Public Worship.

That the only trustee of the said land resident in the State (formerly Colony) of Victoria is the corporation, The Ballarat Diocesan Trustees of Diocesan Centre, 49 Lydiard Street South, Ballarat, Victoria.

That there are no buildings upon the said land.

That there is no person entitled to minister in or occupy the same.

Signature of head or authorised representative –

We consent to this application.

Signed, sealed and delivered by the said The Right Reverend Michael George Hough.

The corporation The Ballarat Diocesan Trustees hereby consents to this application.

The COMMON SEAL of the)
BALLARAT DIOCESAN TRUSTEES)
was hereunto affixed in the presence of us)
being three of the trustees authorised)
to witness the affixing of such Seal:)

ROBERT KEITH NEWTON
of 49 Lydiard Street South, Ballarat

ROBIN GRAY MITCHELL
of 49 Lydiard Street South, Ballarat

MICHAEL HOUGH
of 49 Lydiard Street South Ballarat

STATEMENT OF TRUSTS

Description of land: 4063 square metres, Township of Dartmoor, Parish of Dartmoor, County of Follett, being Crown Allotment 2, section 9.

Commencing at the north-western angle of allotment 3, section 9, Township of Dartmoor, bounded thence by the said allotment bearing 180° 00' 100.58 metres; thence by a road bearing 270° 00' 29.37 metres and 256° 00' 11.27 metres; thence by a line bearing 0° 00' 103.20 metres; thence by Lang Street bearing 90° 00' 40.23 metres to the point of commencement.

Name of Trustees: The Ballarat Diocesan Trustees of Diocesan Centre, 49 Lydiard Street South, Ballarat, Victoria 3350.

Powers of Disposition: Power to sell, mortgage or lease.

Purposes to which proceeds of disposition are to be applied: Church purposes.

Re: SHIRLEY MARGARET BOURNE, late of 1/789 Burwood Road, Hawthorn East, Victoria, artist, deceased.

Creditors, next-of-kin and others having claims in respect of the estate of the deceased, who died on 2 March 2006, are required by the trustees, Kaye Jeanette Stone and Peter David Freckleton, to send particulars to the trustees care of the undermentioned solicitors by a date not later than two months from the date of publication hereof, after which date the trustees may convey or distribute the assets, having regard only to the claims of which the trustees have notice.

A. B. NATOLI PTY, solicitors,
24 Cotham Road, Kew 3101.

Re: Estate of DOMENICO MOBILIO, deceased.

Creditors, next-of-kin or others having claims in respect of the estate of DOMENICO MOBILIO, late of 35 Splatt Street, Swan Hill, in the State of Victoria, retired farmer, deceased, who died on 25 June 2006, are to send particulars of their claim to the executors care of the undementioned legal practitioners by 8 December 2006, after which date the executors

will distribute the assets, having regard only to the claims of which they then have notice.

DWYER, MAHON & ROBERTSON,
legal practitioners,
Beveridge Dome,
194–208 Beveridge Street, Swan Hill.

Re: WILLIAM SAMUEL BRAY, deceased.

Creditors, next-of-kin and others having claims in respect of the estate of the deceased, who died on 31 July 2006, are required by the trustees, Kim Morys Bainbridge and Ian David Elliott, to send particulars to them care of the undersigned by 29 November 2006, after which date the trustees may convey or distribute the assets, having regard only to the claims of which they then have notice.

GARDEN & GREEN, solicitors,
4 McCallum Street, Swan Hill 3585.

LADY ESME MAI OFFICER BROWN, late of Unit 2, 1 Monaro Road, Kooyong, in Victoria, widow, deceased. Creditors, next-of-kin and others having claims in respect of the estate of the deceased, who died on 16 May 2006, are required by the executors, Susan Officer McDonald of Unit 4, 62 Illawarra Road, Hawthorn, Victoria and Caroline Officer Vaillant of 355 Garey Road, East Thetford, Vermont 05043, in the United States of America and Trust Company of Australia Limited of 151 Rathdowne Street, Carlton South, Victoria, to send particulars to them care of the undermentioned solicitor by 1 December 2006, after which date the executors may convey or distribute the assets, having regard only to the claims of which they then have notice.

HARRY M. HEARN, solicitor,
443 Little Collins Street, Melbourne.

AVIS LILIAN MIATKE, late of 23 Whittens Lane, Doncaster, Victoria, administrative officer, deceased. Creditors, next-of-kin and others having claims in respect of the estate of the deceased, who died on 21 March 2005, are required by the executor, Executor Trustee Australia Limited of 454 Collins Street, Melbourne, Victoria, to send particulars to its care of the undermentioned solicitor by 28 November 2006, after which date the executor may convey or distribute the assets, having regard only to the claims of which it then has notice.

HARRY M. HEARN, solicitor,
443 Little Collins Street, Melbourne.

SYDNEY KEYS TAIT, late of Bellrise Aged Care Facility, 1–13 Ferguson Road, Leopold, retiree, deceased.

Creditors, next-of-kin and others having claims in respect of the estate of the abovenamed deceased, who died on 7 August 2006, are required by the trustee, Leigh Vincent Tait, to send particulars of their claims to the trustee care of the undermentioned legal practitioners by 18 December 2006, after which date the trustee may convey or distribute the assets, having regard only to the claims of which he then has notice.

INGPEN & BENT,
legal practitioners for the trustee,
95 Yarra Street, Geelong 3220.

Re: MARIA MAGALDI, late of 48 Hoyle Street, Morwell, Victoria, deceased.

Creditors, next-of-kin and others having claims in respect of the estate of the deceased, who died on 27 January 2006, are required by the trustee, Elisa Di Donato, to send particulars to the trustee care of the undermentioned solicitors by 28 February 2007, after which date she will convey or distribute the assets, having regard only to the claims of which she then has notice.

LITTLETON HACKFORD & D'ALLESSANDRO,
solicitors,
256A Commercial Road, Morwell.

Re: SYBIL GOLDMAN, late of St Michael's Nursing Home, Wasley Street, North Perth, Western Australia, retired, deceased.

Creditors, next-of-kin and others having claims in respect of the estate of the deceased, who died on 30 May 2006, are required by the trustee, Beryl Edith Goonewardene, to send particulars to the trustee care of the undermentioned solicitors by 28 November 2006, after which date the trustee may convey or distribute the assets, having regard only to the claims of which the trustee has notice.

MASON SIER TURNBULL, lawyers,
315 Ferntree Gully Road, Mount Waverley 3149.

Re: ELIZABETH MARGARET KERR DORNAN, late of 23–25 Anderson Road, Sunbury, Victoria.

Creditors, next-of-kin and others having claim in respect of the estate of the above deceased, who died at Sunbury on 26 February 2006, are required by the executor and trustee of the said deceased, Elizabeth Catherine Watkins, care of McNab McNab & Starke of 21 Keilor Road, Essendon, to send particulars to her by 28 November 2006, after which date the trustee may convey or distribute the assets, having regard only to the claims of which she then has notice.

McNAB McNAB & STARKE, solicitors,
21 Keilor Road, Essendon 3040.
Telephone 9379 2819.

Re: WALLACE CHARLES MCGREGOR, late of Unit 2/31 The Lakes Retirement Village, Bundaberg, Queensland, but formerly of 3/11 Franklin Street, Stawell, Victoria, retired, deceased.

Creditors, next-of-kin and others having claims in respect of the estate of the deceased, who died between 17 March 2006 and 18 March 2006, are required by the trustees, Ronald Gordon McGregor and Lewis Charles McGregor, c/- Radford Legal, 14 Napier Street, St Arnaud, Victoria, to send particulars to the trustees by 19 December 2006, after which date the trustees may convey or distribute the assets, having regard only to the claims of which the trustees have notice.

RADFORD LEGAL, barristers & solicitors,
14 Napier Street, St Arnaud 3478.

RE: KEVIN JAMES HEYS, late of 464 Camberwell Road, Camberwell, Victoria, retired gentleman, deceased. Creditors, next-of-kin, and others having claims in respect of the estate of the deceased, who died on 23 November 2005, are required by the executors, Sheila Elizabeth Heys of 133 Huntingdale Road, Ashwood, Victoria, home duties and Anthony Joseph Heys of 26 Tilly Court, Leongatha, Victoria, teacher, to send particulars to them care of the undersigned by 28 November 2006, after which date they may convey or distribute the assets having regard only to the claims of which they then have notice.

RENNICK & GAYNOR, solicitors,
431 Riversdale Road, Hawthorn East 3123.

Re: ROWENA NISSEN, late of 6 Kinnoul Avenue, Caulfield North, Victoria, home duties, deceased. Creditors, next-of-kin and others having claims in respect of the estate of the deceased, who died on 17 April 2006, are required by the executor, Philip John Harrington of 16 Pine Ridge, Donvale, Victoria, chartered accountant, to send particulars to him care of the undersigned by 28 November 2006, after which date he may convey or distribute the assets having regard only to the claims of which he then has notice.

RENNICK & GAYNOR, solicitors,
431 Riversdale Road, Hawthorn East 3123.

Re: MAURICE LEONARD, late of 14 Norma Avenue, South Oakleigh, Victoria, retired gentleman, deceased.

Creditors, next-of-kin and others having claims in respect of the estate of the deceased, who died on 7 April 2006, are required by Evelyn Annie Leonard, the trustee of the estate of the deceased, to send particulars of their claims to her care of the undermentioned lawyers by 5 December 2006, by which date the trustee may convey or distribute the assets, having regard only to the claims of which the trustee has notice.

RUSSO PELLICANO CARLEI, lawyers,
43 Atherton Road, Oakleigh, Victoria 3166.

Re: JAMES ROBERT BLANEY, deceased.

Creditors, next-of-kin and others having claims in respect of the estate of JAMES ROBERT BLANEY, late of 21 Alvie Road, Mount Waverley, Victoria, deceased, who died on 12 July 2006, are required by the executor, Equity Trustees Limited of 575 Bourke Street, Melbourne, Victoria, to send particulars to them by 4 December 2006, after which date the executor may convey or distribute the assets, having regard only to the claims of which they then have notice.

SHIFF & COMPANY, lawyers,
Level 2, 34 Queen Street, Melbourne 3000.

In the Supreme Court of the State of Victoria
SALE BY THE SHERIFF

On 24 October 2006 at 11.00 a.m. at the Sheriff's Office, 28 High Street, Seymour (unless process be stayed or satisfied).

All the estate and interest (if any) of Anthony Mattern of 97 Monkey Gully Road, Mansfield, as shown on Certificate of Title as Anthony Carl Matern, joint proprietor with Diane Marie Matern of an estate in fee simple in the land described in Certificate of Title Volume 9559, Folio 756 upon which is erected a house known as 97 Monkey Gully Road, Mansfield.

The property can be located by travelling in a northerly direction along Maroondah Highway toward the township of Mansfield. At the roundabout of Maroondah Highway and Highett Street you need to turn right into Highett Street, which becomes Monkey Gully Road at the corner of Stoneleigh Road. The property is situated at 97 Monkey Gully Road, Mansfield.

Refer RACV Vicroads Country Edition 5, Map 330 D7.

Registered Mortgage Numbers AD364738N and AD461356M, Caveat Numbers AE109815Q, AE248170J and AE324220X affect the said estate and interest.

Terms – Cash, Bank Cheque or Solicitors Trust Account Cheque only

GST plus 10% on fall of hammer price

Warrant No. SW060028578

Dated 21 September 2006

M. TREWIN
Sheriff's Office

equal undivided shares, being the land described in Certificate of Title Volume 9159, Folio 124 upon which is erected a dwelling known as Lot 5 Princes Highway, Munro.

The property can be located by travelling in a northerly direction along the Princes Highway toward the township of Stratford, continuing through Stratford along the Princes Highway for approx. 8.85km toward Munro where the property is situated on the right-hand side where Riley Road intersects. The property is known as Lot 5 Princes Highway, Munro.

Refer RACV Country Edition 5, Map 83 D9.

Registered Mortgage Number U991266J and Caveat Number AE477334A affect the said estate and interest.

Terms – Cash, Bank Cheque or Solicitors Trust Account Cheque only

GST plus 10% on fall of hammer price

Warrant No. SW060002046

Dated 21 September 2006

M. TREWIN
Sheriff's Office

In the Supreme Court of the State of Victoria
SALE BY THE SHERIFF

On 26 October 2006 at 11.00 a.m. at the Sheriff's Office, 380 Raymond Street, Sale (unless process be stayed or satisfied).

All the estate and interest (if any) of Olivier Orphanos of 3 Munro Street, Maffra, as shown on Certificate of Title as Olivier Stamatis Orphanos, of an estate in fee simple in one of a total of four equal undivided shares registered as tenants in common with Danielle Solange Orphanos and Dimitri Rene Orphanos as to two of a total of four equal undivided shares and Franck Orphanos as to one of a total of four

PROCLAMATIONS

**Environment Protection
(Amendment) Act 2006**

PROCLAMATION OF COMMENCEMENT

I, David De Kretser, Governor of Victoria, with the advice of the Executive Council and under section 2(3) of the **Environment Protection (Amendment) Act 2006**, fix 1 October 2006 as the day on which sections 42 and 44 of that Act come into operation.

Given under my hand and the seal of
Victoria on 26th September 2006

(L.S.) DAVID DE KRETSER
Governor

By His Excellency's Command

JOHN THWAITES
Minister for the Environment

**Transport Legislation
(Further Amendment) Act 2006**

PROCLAMATION OF COMMENCEMENT

I, David de Kretser, Governor of Victoria, with the advice of the Executive Council and under section 2(5) of the **Transport Legislation (Further Amendment) Act 2006** fix 30 October 2006 as the day on which section 32 of that Act comes into operation.

Given under my hand and the seal of
Victoria on 26th September 2006.

(L.S.) DAVID DE KRETSER
Governor

By His Excellency's Command

PETER BATCHELOR
Minister for Transport

Mental Health Act 1986

REVOCATION AND PROCLAMATION OF
APPROVED MENTAL HEALTH SERVICES
– LATROBE REGIONAL HOSPITAL

I, David de Kretser, Governor of Victoria, with the advice of the Executive Council and under section 94(1) of the **Mental Health Act 1986** ("the Act"):

- (a) revoke the proclamation made by the Governor in Council under section 94(1) of the **Mental Health Act 1986** ("the Act") on 3 September 2002, published in Government Gazette G36 on 5 September 2002, which proclaimed Latrobe Regional Hospital – Mental Health Services to be an approved mental health service; and
- (b) proclaim the Latrobe Regional Hospital campus of Latrobe Regional Hospital, Princes Highway, Traralgon East, under section 94(1) of the Act to be an approved mental health service known as Latrobe Regional Hospital Mental Health Service.

Given under my hand and the seal of
Victoria on 26th September 2006.

(L.S.) DAVID DE KRETSER
Governor

By His Excellency's Command

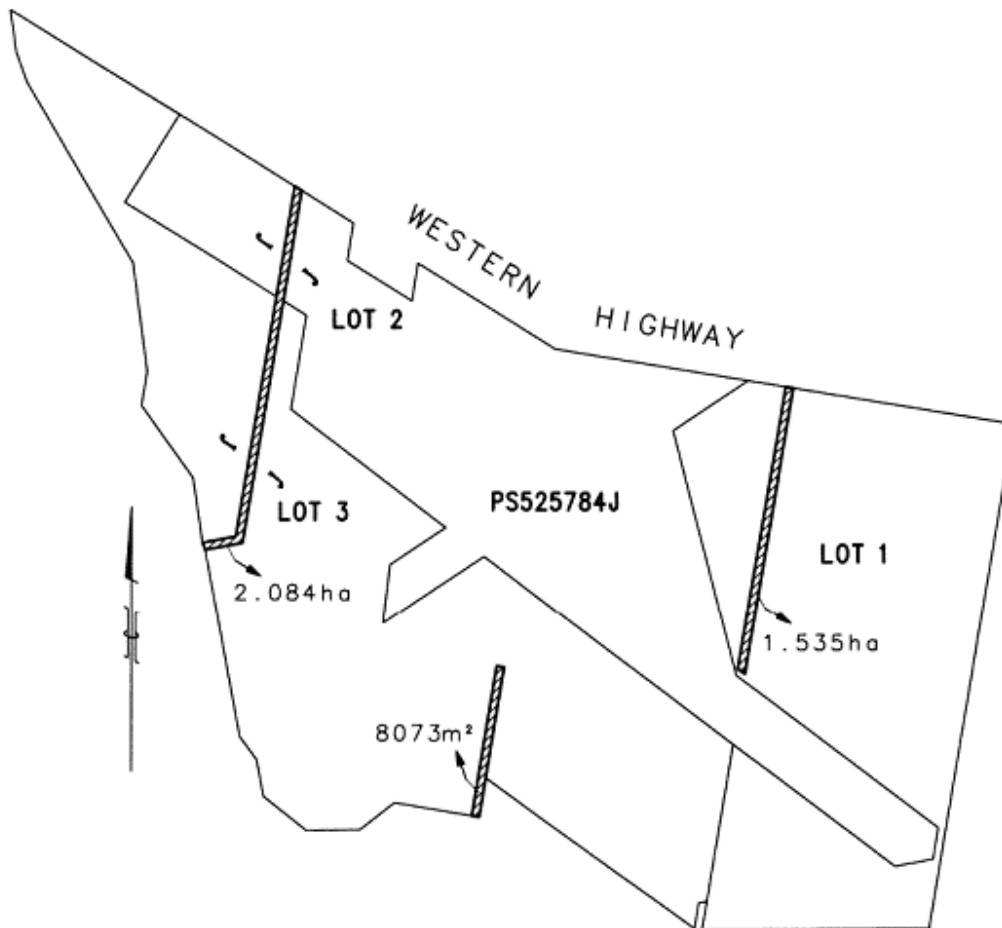
BRONWYN PIKE
Minister for Health

**GOVERNMENT AND OUTER BUDGET
SECTOR AGENCIES NOTICES**



Ararat Rural City
Road Discontinuance

Under Section 206 and Schedule 10 Clause 3 of the **Local Government Act 1989**, Ararat Rural City Council at its ordinary Council meeting held on 21 February 2006 formed the opinion that the portion of the roads shown hatched on the plan below are not reasonably required as roads for public use, and resolved to discontinue those portions of the roads.

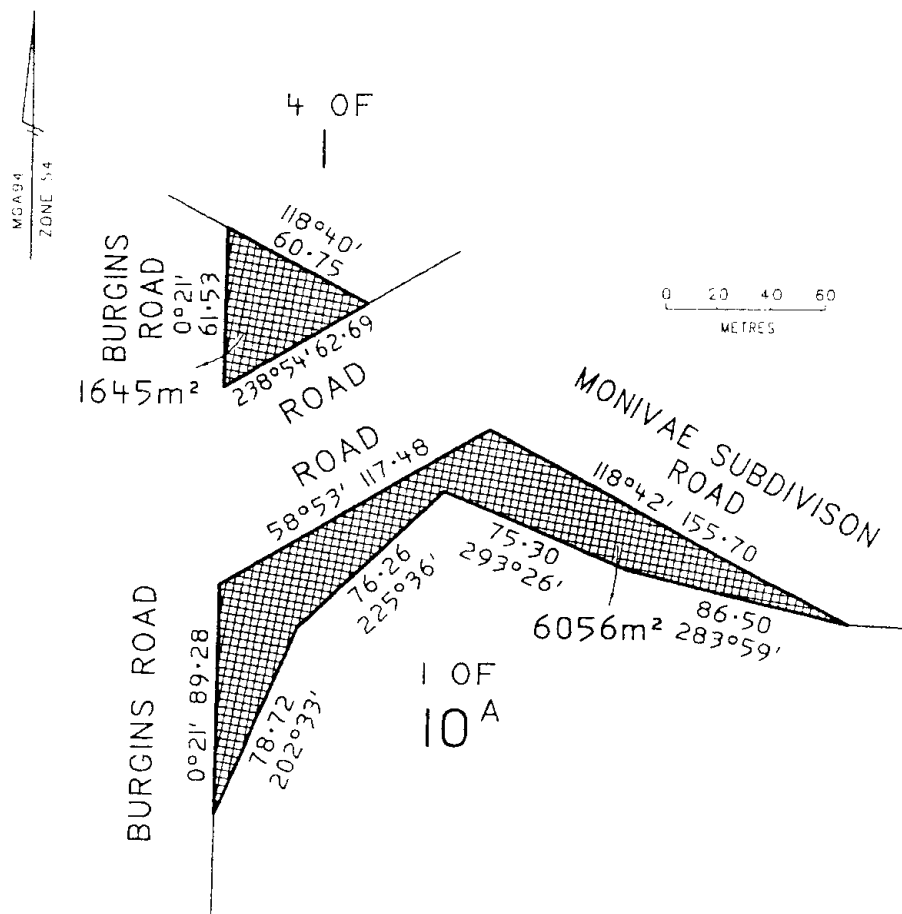


WILLIAM E. BRAITHWAITE
Chief Executive Officer

SOUTHERN GRAMPIANS SHIRE COUNCIL

Notice of Road Deviation

Under Section 206, Schedule 10, Clause 2 of the **Local Government Act 1989**, the Southern Grampians Shire Council at its Ordinary Meeting held on Wednesday 13 September 2006, having complied with Section 223 of the Act and having obtained the consent of the Minister for Planning (as the responsible Minister administering the **Land Act 1958**) and otherwise having formed the opinion that the government road should be deviated through and along private land shown cross-hatched on the plan below (which road is by a separate notice to be declared by the Council to be a public highway under Section 204(1) of the Act) hereby gives notice of its intention to commence work to give effect to the road deviation described in this gazettal notice.

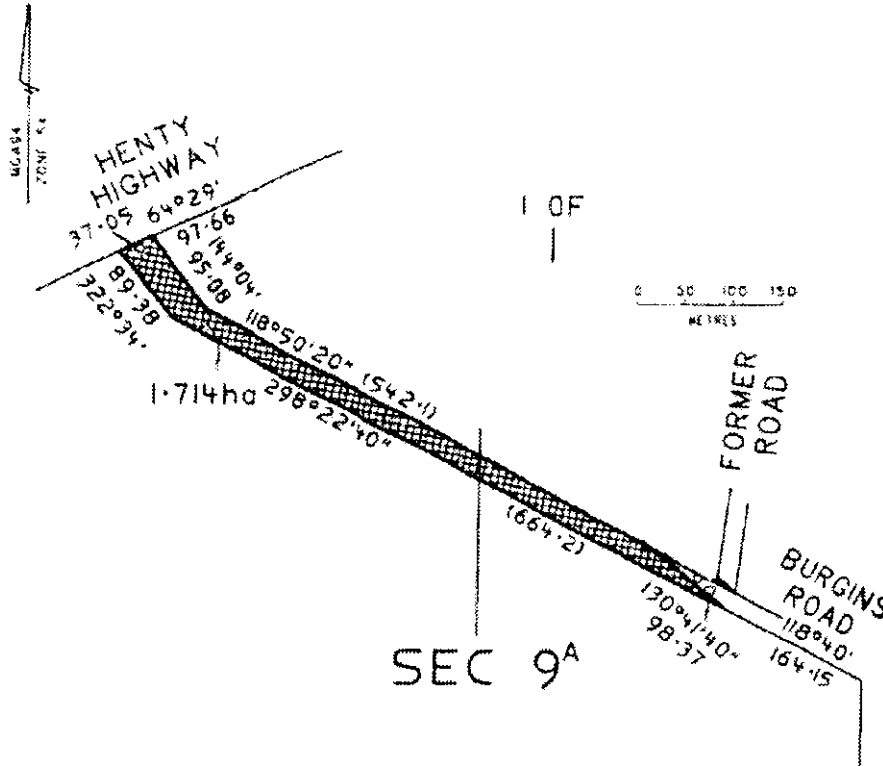


GRAHAM N. MOSTYN
Chief Executive Officer

SOUTHERN GRAMPIANS SHIRE COUNCIL

Notice of Declaration of Public Highway

Under Section 204(1) of the **Local Government Act 1989** the Southern Grampians Shire Council at its Ordinary Meeting held on Wednesday 13 September 2006, having complied with the requirements of Section 223 of the Act and having formed the opinion that the road shown cross-hatched on the plan below is required to be open for public traffic as a right, resolved to declare the road to be a public highway for the purposes of the Act.

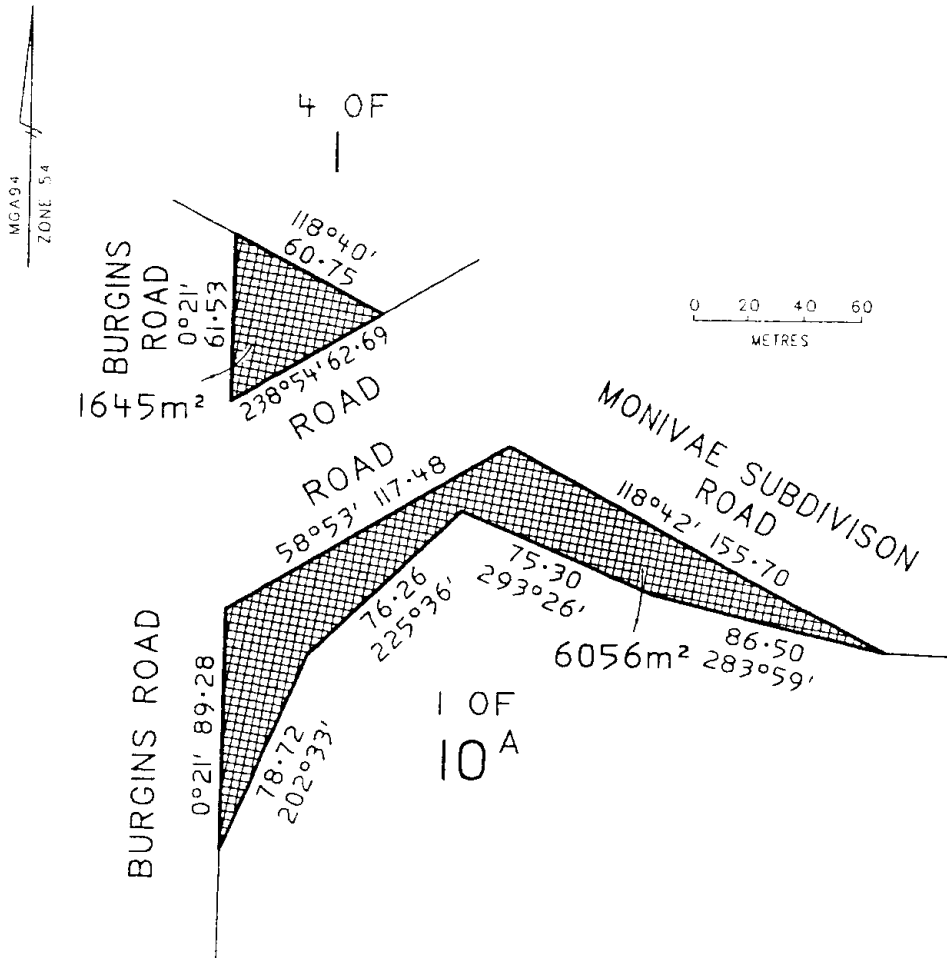


GRAHAM N. MOSTYN
Chief Executive Officer

SOUTHERN GRAMPIANS SHIRE COUNCIL

Notice of Declaration of Public Highway

Under Section 204(1) of the **Local Government Act 1989** the Southern Grampians Shire Council at its Ordinary Meeting held on Wednesday 13 September 2006, having complied with the requirements of Section 223 of the Act and having formed the opinion that the road shown cross-hatched on the plan below is required to be open for public traffic as a right, resolved to declare the road to be a public highway for the purposes of the Act.

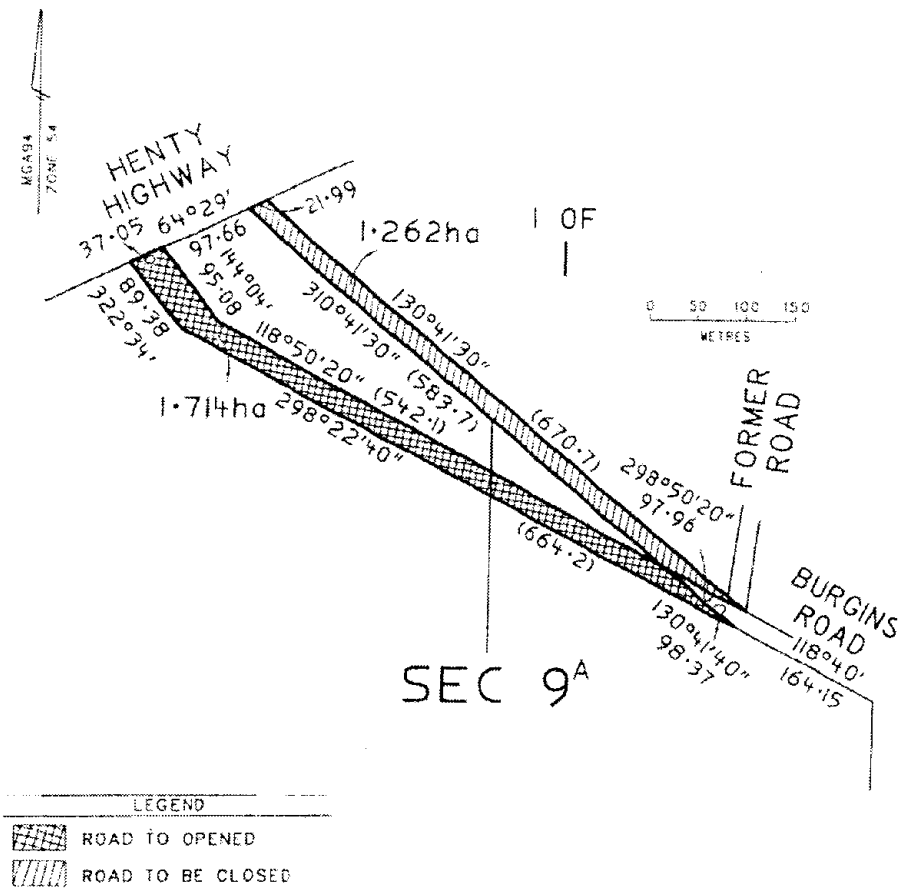


GRAHAM N. MOSTYN
Chief Executive Officer

SOUTHERN GRAMPIANS SHIRE COUNCIL

Notice of Road Deviation

Under Section 206, Schedule 10, Clause 2 of the **Local Government Act 1989**, the Southern Grampians Shire Council at its Ordinary Meeting held on Wednesday 13 September 2006, having complied with Section 223 of the Act and having obtained the consent of the Minister for Planning (as the responsible Minister administering the **Land Act 1958**) and otherwise having formed the opinion that the government road shown hatched on the plan below is no longer needed for the purposes of a road because it is not reasonably required for public traffic and should be discontinued and, in substitution, deviated through and along the private land shown cross-hatched on the plan below (which road is by a separate notice to be declared by the Council to be a public highway under Section 204(1) of the Act) hereby gives notice of its intention to commence work to give effect to the road deviation described in this gazettal notice.



GRAHAM N. MOSTYN
Chief Executive Officer



General (Amendment) Local Law 2006 No. 9
Dilapidated Buildings

Notice is given pursuant to Section 119(3) of the **Local Government Act 1989**, that Frankston City Council, at its meeting held on 18 September 2006, resolved to make General (Amendment) Local Law 2006 No. 9.

The Local Law amends General Local Law No. 7 to make it an offence to allow a building to become dilapidated or further dilapidated, adding to the provisions in General Local Law No. 7 which make it an offence to allow any land or building to become unsightly.

Copies of the Local Law are available for inspection at the Civic Centre, Davey Street, Frankston.

STEVE GAWLER
Chief Executive Officer



General (Amendment) Local Law 2006 No. 11
Aerosol Spray Paint Containers

Council proposes to make General (Amendment) Local Law 2006 No. 11, to provide for further protection and enhancement of the amenity and environment of the municipality and the protection of Council, community and other assets.

The proposed Local Law will introduce controls over the possession of aerosol spray paint containers and the storage and display of aerosol spray paint containers for sale. The proposed Local Law also contains provisions prohibiting the sale or delivery of aerosol spray paint containers to persons under the age of 18 years, except in prescribed circumstances.

Copies of the Local Law are available from the Civic Centre during office hours or by contacting Philippa O'Halloran on 9784 1993.

Any person who wishes to make a submission to this proposal must lodge the

submission in writing to Frankston City Council within 14 days of publication of this notice. Please note, that unless a submitter advises the City to the contrary, the submission will be made available to the public, as part of a Council agenda.

Council in accordance with Section 223 of the **Local Government Act 1989** will consider all written submissions received within the prescribed time.

Any person lodging a submission should clearly state whether they wish to be heard in support of the submission. Such person/s will be heard by Council (or a committee established by Council for this purpose) and may be represented by a person acting on his or her behalf. Notification will be given of the date and time of the hearing.

STEVE GAWLER
Chief Executive Officer



Murrindindi Shire Council

Amendment to Local Law No. 3 of 1996

Notice is given pursuant to section 199 of the **Local Government Act 1989** (as amended) that the Murrindindi Shire Council, at its Ordinary meeting held on 5 September 2006, has resolved to adopt the following Local Law.

(a) Local Law No. 3 (as amended).

The purpose of the amended Local Law is to:

- Provide for the election of the Mayor.
- Regulate the use of the common seal.
- Provide for procedures governing the conduct of Council meetings.

A copy of the amended Local Law No. 3 may be inspected at or obtained from the Council offices during business hours.

Any person affected by the amended Local Law is invited to make a submission to the Council under Section 223 of the **Local Government Act 1989**. Submissions received by Council within 14 days of the publication of this notice will be considered in accordance with Section 223 of the **Local Government Act 1989**. Submissions should be addressed to the Chief Executive Officer, Murrindindi Shire Council, PO Box 138, Alexandra 3714.

Submissions will be considered by Council at the Ordinary meeting of Council to be held on Tuesday 17 October 2006 at the Kinglake Community Centre commencing at 1.00 pm.

D. D. HOGAN
Chief Executive Officer

Planning and Environment Act 1987

BANYULE PLANNING SCHEME

Notice of Preparation of Amendment

Amendment C49

Authorisation No. 404

Banyule City Council has prepared Amendment C49 to the Banyule Planning Scheme.

In accordance with section 9(2) of the **Planning and Environment Act 1987**, the Minister for Planning authorised the Banyule City Council to approve the Amendment under Section 35B of the Act.

The land affected by the Amendment is:

- 56 and 58 Beetham Parade, Rosanna;
- 36–38 The Eyrie, Eaglemont;
- 253–277 Upper Heidelberg Road, Ivanhoe.

The Amendment proposes to make changes to the Banyule Planning scheme in relation to three matters listed below:

- rezoning of land known as 58 Beetham Parade and part of the land known as 56 Beetham Parade from Public Use Zone 4 (Transport) (PUZ4) to Business 1 Zone (B1Z).
- Change the schedule to the Heritage Overlay as it relates to the heritage place at 36–38 The Eyrie, Eaglemont to ensure that a permit is not required under both the Banyule Planning Scheme and the Heritage Act and to ensure that the status of the heritage place is appropriately reflected in the Banyule Planning Scheme.
- Change the schedule to the Heritage Overlay as it relates to the heritage place at 253–277 Upper Heidelberg Road, Ivanhoe to ensure that a permit is not required under both the Banyule Planning Scheme and the Heritage Act and to ensure that the status of the heritage place is appropriately reflected in the Banyule Planning Scheme.

You may inspect the Amendment, any documents that support the Amendment and the explanatory report about the Amendment at the following locations: Rosanna Service Centre, 44 Turnham Avenue, Rosanna; Greensborough Service Centre, 9–13 Flintoff Street, Greensborough; Ivanhoe Service Centre; 275 Upper Heidelberg Road, Ivanhoe; and Department of Sustainability and Environment, Planning Information Centre, Ground Floor, 8 Nicholson Street, East Melbourne.

This can be done during office hours and is free of charge. Any person who may be affected by the Amendment may make a submission to the planning authority. The closing date for submissions is 30 October 2006. A submission must be sent to: Attention: Joel Elbourne, Development Planner, Development Planning, Banyule City Council, PO Box 51, Ivanhoe, Victoria 3079.

Dated 19 September 2006

JOEL ELBOURNE
Development Planner



Knox City Council
Serving the People of Knox

Planning and Environment Act 1987

KNOX PLANNING SCHEME

Notice of Preparation of Amendment

Amendment C57

Authorisation A0444 & A0445

The Knox Council has prepared Amendment C57 to the Knox Planning Scheme. Knox City Council is the planning authority for this Amendment.

The Amendment proposes to correct a number of zoning and overlay anomalies in the Knox Planning Scheme. The anomalies exist for a number of reasons including error, changes of use that have occurred over time or completion of works where reservations have not been removed. The changes proposed under this Amendment do not represent and are not part of any new strategies or plans for development in the City of Knox. Rather, this Amendment brings together a number of small changes that are already justified under existing plans that for various reasons, have escaped statutory implementation.

The Amendment corrects the zoning of land at:

- The Swinburne University site, 359 Stud Road, Wantirna from Residential 1 Zone to Public Use Zone 2.
- The Fairhills School Site, Scoresby Road, Knoxfield from Special Use Zone 3 to Public Use Zone 2.
- 62 Brentwood Drive, Wantirna, from Public Park and Recreation Zone to Residential 1 Zone.
- The southern-eastern section of 29 Enfield Road, Bayswater, from Public Park and Recreation Zone to Public Use Zone 2.
- The western portion of 11 The Haven, Bayswater from Public Park and Recreation Zone to Residential 1 Zone.
- 59 Boronia Road, Boronia from Public Use Zone 6 to Residential 1 Zone.
- Land on the north side of Kelletts Road, generally between Henderson Road and Taylors Lane, from Public Park and Recreation Zone, Industrial 1 Zone, Public Use Zone and Residential 1 Zone to Road Zone 1.
- Reserves located on the corner of Sovereign Crest Boulevard and Murrindal Drive, Rowville, from Residential 1 Zone to Public Park and Recreation Zone.
- Reserve located between Park Lane Way and Karoo Road, Rowville, from Residential 1 Zone to Public Park and Recreation Zone.
- Reserves located on the corner of Ellensdale Street and Sanctuary Crescent, Rowville, from Residential 1 Zone to Public Park and Recreation Zone.
- Benedikt Reserve, Scoresby (between Benedikt Court and Ruhman Avenue), from Residential 1 Zone to Public Park and Recreation Zone.
- Lot 1 Garnet Street, Ferntree Gully, extend the Residential 1 Zone to cover the entire property.
- 3–5 Milton Street, Ferntree Gully, extend the Business 1 Zone to cover the entire property.
- 102, 104 and 106 Blackwood Park Road, 1 and 6 The Nook and 51 Ormonde Road, Ferntree Gully entirely Residential 1 Zone (removes encroachment of the Road Zone 2).
- The east side of Dorset Road, north and south of Francis Crescent, Boronia, from Public Park and Recreation Zone to Road Zone 1.

- The rear of 95 Sheppard Drive, Scoresby, from Public Use Zone to Residential 1 Zone.
- 1242, 1244, 1246–50 and 1254 Burwood Highway, Upper Ferntree Gully, from Residential 1 Zone to Business 1 Zone.
- 2 Pearl Place, Ferntree Gully, from Public Park and Recreation Zone to Residential 1 Zone.
- 1151 Burwood Highway, Ferntree Gully, from Public Use Zone 4 to Residential 1 Zone.

The Amendment also changes the following overlays by:

- removing the Vegetation Protection Overlay 1 that applied to 1681 Ferntree Gully Road, Ferntree Gully.
- Removing the Vegetation Protection Overlay 2 from 1A Catherine Street, Boronia.
- Extending the Public Acquisition Overlay 1 (Dorset Road extension) to meet with Lysterfield Road.
- Removing the Land Subject to Inundation Overlay at 835 Stud Road, Knoxfield.
- Removing the Public Acquisition Overlays on the east side of Dorset Road, north and south of Frances Crescent, Boronia.

You may inspect the Amendment, any documents that support the Amendment and the explanatory report about the Amendment at the following locations: City of Knox, Civic Centre, 511 Burwood Highway, Wantirna South; and Department of Sustainability and Environment, Planning Information Centre, Ground Floor, 8 Nicholson Street, East Melbourne.

This can be done during office hours and is free of charge.

Any person who may be affected by the Amendment may make a submission to the planning authority.

The closing date for submissions is 30 October 2006. Any submission must be sent to the Knox City Council, City Strategy Department, 511 Burwood Highway, Wantirna South 3152 or email: city.strategy@knox.vic.gov.au

Privacy statement

Any personal information you may include in any submission to Council on the Amendment is collected for planning purposes in accordance with the **Planning and Environment Act 1987**. The public may view the submission whilst the Amendment is being considered. In accordance

with the “Improving Access to Planning Documents” Practice Note dated December 1999, a copy of your submission may be made available upon request.

STEVE DUNN
Director – City Development

Planning and Environment Act 1987

NILLUMBIK PLANNING SCHEME

Notice of Preparation of Amendment

Amendment C13

Authorisation A0434

The Nillumbik Shire Council has prepared Amendment C13 to the Nillumbik Planning Scheme.

In accordance with section 9(2) of the **Planning and Environment Act 1987**, the Minister for Planning authorised the Nillumbik Shire Council as planning authority to prepare the Amendment.

The land affected by the Amendment is located at a range of sites across the Shire.

The Amendment proposes to apply the Heritage Overlay to 75 places across the Shire. The Amendment also proposes to correct 14 Heritage Overlay mapping errors and four text errors in the schedule to the Heritage Overlay.

The following sites will be affected by the application of the Heritage Overlay (HO):

1. 100 Mount Pleasant Road, Eltham
2. Entire length of the Maroondah Aqueduct from Skyline Road, Christmas Hills to Allendale Road, Diamond Creek
3. 50 Arthur Street, Eltham
4. 910 Arthurs Creek Road, Arthurs Creek
5. 50 Bartletts Lane, Panton Hill
6. 6 Castle Road, North Warrandyte
7. 125 Cherry Tree Road, Hurstbridge
8. 385 Clintons Road, Smiths Gully
9. 20 Clyde Street, Diamond Creek
10. 110 Cochrane’s Lane, Panton Hill
11. 1/15 Collins Street, Diamond Creek
12. 24 Collins Street, Diamond Creek
13. 25 Collins Street, Diamond Creek
14. 864 Cottlesbridge Strathewen Road, Arthurs Creek
15. 25 Cottlesbridge Strathewen Road, Cottlesbridge
16. 25 Doctors Gully Road, Doreen
17. 180 Doctors Gully Road, Doreen
18. 310 Doctors Gully Road, Doreen
19. 80 Dodd Street, St Andrews
20. 155 Dodd Street, St Andrews
21. 15 Eagles Nest Road, Arthurs Creek
22. 310 Eagles Nest Road, Arthurs Creek (HO197)
23. 115 Eltham Yarra Glen Road, Kangaroo Ground (in Road Reserve)
24. 295 Eltham Yarra Glen Road, Kangaroo Ground (in Road Reserve)
25. 945 Eltham Yarra Glen Road, Watsons Creek
26. 1533 Eltham Yarra Glen Road, Christmas Hills
27. 35 Fordhams Road, Eltham
28. 15 Galatea Street, Diamond Creek
29. 30–32 Gastons Road, Eltham
30. 95 Gongflers Drive, Bend of Islands
31. 48 Greys Harps Road, Hurstbridge
32. 549–557 Heidelberg Kinglake Road, Wattle Glen
33. 644–646 Heidelberg Kinglake Road, Wattle Glen
34. 1053 Heidelberg Kinglake Road, Hurstbridge
35. 1640 Heidelberg Kinglake Road, St Andrews
36. 512 Henley Road, Bend of Islands
37. 345 Hildebrand Road, Cottlesbridge
38. 17 Howell Road, Plenty
39. 12 Hurstbridge Arthurs Creek Road, Hurstbridge
40. 385 Hurstbridge Arthurs Creek Road, Nutfield
41. 785 Hurstbridge Arthurs Creek Road, Arthurs Creek
42. 5 Hyde Street, Diamond Creek
43. 35 Ingrams Road, Research
44. 469–475 Ironbark Road, Yarrambat
45. 85 Kangaroo Ground St Andrews Road, Kangaroo Ground

- | | |
|--|--|
| <p>46. 405 Kangaroo Ground St Andrews Road, Panton Hill</p> <p>47. 925 Kangaroo Ground St Andrews Road, Smiths Gully</p> <p>48. 205 Kangaroo Ground Wattle Glen Road, Wattle Glen</p> <p>49. 20 Kangaroo Ground Warrandyte Road, North Warrandyte</p> <p>50. 29 Main Street, Diamond Creek</p> <p>51. 35 Main Street, Diamond Creek</p> <p>52. 645 Main Road, Eltham</p> <p>53. 715 Main Road, Eltham</p> <p>54. Main Road between Brougham Street and Dalton Street/Withers Way, Eltham</p> <p>55. 895 Main Road, Eltham</p> <p>56. 1342 Main Road, Eltham</p> <p>57. 5 Meruka Drive, Eltham</p> <p>58. 360 Mine Road, Cottlesbridge</p> <p>59. 325 Middle Hut Road, Arthurs Creek</p> <p>60. 270 Mount Pleasant Road, Eltham</p> <p>61. 30 Murray Drive, Wattle Glen</p> <p>62. 265 Ninks Road, St Andrews</p> <p>63. 109 Osborne Road, Christmas Hills</p> <p>64. 4–10 Panther Place, Eltham</p> <p>65. 18 Panther Place, Eltham</p> <p>66. end Pitt Street, Eltham</p> <p>67. 110 Research Warrandyte Road, North Warrandyte</p> <p>68. 787 Ridge Road, Christmas Hills</p> <p>69. 9 Risdale Close, Diamond Creek</p> <p>70. 75 Running Creek Road, Arthurs Creek</p> <p>71. 197 Sherbourne Road, Eltham</p> <p>72. 104 Thompson Crescent, Research</p> <p>73. 103–107 Yan Yean Road, Plenty (HO248 & HO249)</p> <p>74. 171 Yan Yean Road, Plenty</p> <p>75. 1524 Eltham Yarra Glen Road, Christmas Hills (HO177).</p> | <p>6. (HO29) 864 Cottlesbridge Strathewen Road, Arthurs Creek</p> <p>7. (HO29) 830 Cottlesbridge Strathewen Road, Arthurs Creek</p> <p>8. (HO41) 60 Dunmoochin Road, Cottlesbridge</p> <p>9. (HO45) 150 Eltham Yarra Glen Road, Kangaroo Ground</p> <p>10. (HO66) 781 Heidelberg Kinglake Road, Hurstbridge</p> <p>11. (HO67) 792 Heidelberg Kinglake Road, Hurstbridge</p> <p>12. (HO67) 901 Heidelberg Kinglake Road, Hurstbridge</p> <p>13. (HO99) 50 Kangaroo Ground St Andrews Road, Kangaroo Ground</p> <p>14. (HO99) 60 Kangaroo Ground St Andrews Road, Kangaroo Ground</p> <p>15. (HO115) 29 Main Hurstbridge Road, Diamond Creek</p> <p>16. (HO133) 75 Main Street, Diamond Creek</p> <p>17. (HO146) 4 Panther Place, Eltham</p> <p>18. (HO104) 80 Kangaroo Ground Warrandyte Road, North Warrandyte</p> |
|--|--|

The following 18 sites are affected by mapping or text errors that are corrected by the Amendment:

1. (HO6) 370 Bald Spur Road, St Andrews
2. (HO6) 400 Bald Spur Road, St Andrews
3. (HO14) 37 Brisbane Street, Eltham
4. (HO28) 860 Cottlesbridge Strathewen Road, Arthurs Creek
5. (HO28) 856 Cottlesbridge Strathewen Road, Arthurs Creek

You may inspect the Amendment, any documents that support the Amendment and the explanatory report about the Amendment at the following locations: Nillumbik Shire Council, Civic Drive, Greensborough, alternatively the document can be viewed on Council's website www.nillumbik.vic.gov.au > For Public Consultation; and Department of Sustainability and Environment, Planning Information Centre, Ground Floor, 8 Nicholson Street, East Melbourne.

This can be done during office hours and is free of charge. Any person who may be affected by the Amendment may make a submission to the planning authority.

The closing date for submissions is 3 November 2006. All submissions must be sent to: Jon Miller, Acting Manager Environment and Strategic Planning, Nillumbik Shire Council, PO Box 476, Greensborough, Vic. 3088.

BILL FORREST
Chief Executive Officer
www.nillumbik.vic.gov.au 9433 3111

STATE TRUSTEES LIMITED

ACN 064 593 148

Section 79

Notice is hereby given that State Trustees Limited, ACN 064 593 148 intends administering the estates of:-

MARTHA LOUISA COULTER, late of 19 Baldwin Avenue, Montmorency, Victoria, retired, deceased, who died on 20 May 2006, leaving a Will dated 6 February 2001.

HERBERT GRIEF, also known as Bertie Grief, late of 7 Francis Street, Blackburn, Victoria, pensioner, deceased, who died on 25 May 2006, leaving a Will dated 5 February 1973.

ELIZABETH DICKSON RENWICK LINDSAY, late of Lakeview Aged Care Facility, 35A Lakeview Drive, Lakes Entrance, Victoria, pensioner, deceased, who died on 1 September 2006, leaving a Will dated 10 July 2000.

SHEILA MARGARET McDOWELL, late of Hawthorn Nursing Home, Rotary Drive, Bright, Victoria, pensioner, deceased, who died on 3 August 2006, leaving a Will dated 2 May 1996.

AILEEN MARY McMAHON, late of Ripplebrook Nursing Home, 21 Inverness Street, Clarinda, Victoria, pensioner, deceased, who died on 5 March 2006, leaving a Will dated 25 July 2003.

RACHAEL MARGARET MORGAN, late of Balmoral Gardens Retirement Villiage, 161 Ridge Road, Wantirna South, Victoria, pensioner, deceased, who died on 16 July 2006, leaving a Will dated 1 February 2006.

Creditors, next-of-kin and others having claims against the abovementioned estates are required pursuant to Section 33 of the **Trustee Act 1958** to send particulars of their claims against the abovementioned estates to State Trustees Limited, 168 Exhibition Street, Melbourne, Victoria, on or before 30 November 2006, after which date State Trustees Limited, ACN 064 593 148, may convey or distribute the assets of the abovementioned estates, having regard only to the claims of which it then has notice.

Creditors, next-of-kin and others having claims against the estate of any of the undermentioned deceased persons are required to send particulars of their claims to State Trustees Limited, ABN 68 064 593 148, 168 Exhibition Street, Melbourne, Victoria 3000, the personal representative, on or before 4 December 2006, after which date State Trustees Limited may convey or distribute the assets having regard only to the claims of which State Trustees Limited then has notice.

FLOWERS, Fred Charles, late of 14 Beckett Street, Balwyn, Victoria 3103, retired, and who died on 4 July 2006.

FRANZ, Helene, late of Grand Ridge Lodge Nursing Home, 4-6 Brennan Street, Mirboo North, Victoria 3871, who died on 5 June 2006.

PILL, Anthony, late of Unit 4/80 Droop Street, Footscray, Victoria 3011, retired, and who died on 28 July 2006.

SYKES, Joseph Colin, late of 41 Bloomfield Road, Noble Park, Victoria 3174, who died on 2 August 2006.

WOZNIAK, Caterina Ines, also known as Caterina Ines Fabbri, late of St Michaels Nursing Home, 1 Omama Street, Murrumbeena, Victoria 3163, pensioner, and who died on 30 August 2006.

Dated 25 September 2006

MARY AMERENA

Manager

Executor and Trustee Services

Creditors, next-of-kin and others having claims against the estate of any of the undermentioned deceased persons are required to send particulars of their claims to State Trustees Limited, ABN 68 064 593 148, 168 Exhibition Street, Melbourne, Victoria 3000, the personal representative, on or before 29 November 2006, after which date State Trustees Limited may convey or distribute the assets having regard only to the claims of which State Trustees Limited then has notice.

FISHER, Keith Raymond, late of Colanda Training Centre, 120 Forest Street, Colac, Victoria 3250, pensioner, and who died on 12 June 2006.

HARRISON, Betty Mavis, late of Rumbalara Nursing Home, 171 Church Street, Brighton, Victoria 3186, retired, and who died on 27 May 2006.

MAHNCKE, Kenneth John, late of 45 Lemon Grove, Nunawading, Victoria 3131, who died on 24 June 2006.

MUIRHEAD, Marion, late of Rosanna Views, 269 Lower Plenty Road, Rosanna, Victoria 3084, pensioner, and who died on 30 August 2006.

PENHALLURIACK, Francis James, late of Good Shepherd Nursing Home, 2 Clarke Street, Abbotsford, Victoria 3067, pensioner, and who died on 13 June 2006.

PERRY, Thomas, formerly of 35 Williamstown Road, West Footscray, Victoria 3012, but late of Altona Meadows Nursing Home, 297 Queen Street, Altona Meadows, Victoria 3028, pensioner, and who died on 28 August 2006.

STEVENS, Alfred, late of Unit 11/16 Tintern Avenue, Toorak, Victoria 3142, retired, and who died on 16 May 2005.

SUNDFORS, Vernon, late of Unit 4/77 Haines Street, Hawthorn, Victoria 3122, taxation officer, and who died on 26 May 2006.

Dated 20 September 2006

MARY AMERENA
Manager
Executor and Trustee Services

Victoria 3191, but late of Belvedere Nursing Home, 352 Princes Highway, Noble Park, Victoria 3174, who died on 15 June 2000.

MILTE, Francis Anthony, formerly of Unit 1, 147 Cooper Street, Essendon, Victoria 3040, but late of Glenroy Nursing Home, 87 Chapman Avenue, Glenroy, Victoria 3046, pensioner, and who died on 27 July 2006.

PAGALYS, Erna, late of Unit 122, 112 Stud Road, Dandenong, Victoria 3175, retired, and who died on 20 May 2006.

RASHLEIGH, Eric John, formerly of 427 Elgar Road, Box Hill, Victoria 3128, but late of The Glen Waverley Lodge, 151–153 Springvale Road, Glen Waverley, Victoria 3150, retired, and who died on 31 August 2006.

SMITH, Anne Mary, late of c/- House Supervisor, 13 Cockatoo Avenue, Carrum Downs, Victoria 3201, who died on 24 August 2006.

TODD, Mary Ellen, late of Regis Aged Care Home, Bakers Road, Dandenong North, Victoria 3175, who died on 8 September 2006.

UTTING, Norma Margaret, late of Amaroo Gardens Hostel, 811 Burwood Highway, Ferntree Gully, Victoria 3156, pensioner, and who died on 21 January 2006.

Dated 21 September 2006

MARY AMERENA
Manager
Executor and Trustee Services

Creditors, next-of-kin and others having claims against the estate of any of the undermentioned deceased persons are required to send particulars of their claims to State Trustees Limited, ABN 68 064 593 148, 168 Exhibition Street, Melbourne, Victoria 3000, the personal representative, on or before 30 November 2006, after which date State Trustees Limited may convey or distribute the assets, having regard only to the claims of which State Trustees Limited then has notice.

FOLEY, Olive Grace, late of Grandview Gardens Aged Care, 147–151 David Street, Dandenong, Victoria 3175, home duties, pensioner, and who died on 8 July 2006.

MATSON, Irene Myrtle, formerly of Waratah Lodge, 56 Abbott Street, Sandringham,

Creditors, next-of-kin and others having claims against the estate of any of the undermentioned deceased persons are required to send particulars of their claims to State Trustees Limited, ABN 68 064 593 148, 168 Exhibition Street, Melbourne, Victoria 3000, the personal representative, on or before 4 December 2006, after which date State Trustees Limited may convey or distribute the assets having regard only to the claims of which State Trustees Limited then has notice.

BANNERMAN, Margaret, formerly of 141 Colby Drive, Belgrave, Victoria 3160, but late of Coogee Private Nursing Home, 7 Coogee Street, Boronia, Victoria 3155, pensioner, and who died on 14 September 2006.

BREW, Ina May, late of Coronella Nursing Home, 7–163 Central Road, Nunawading, Victoria 3131, retired, and who died on 25 June 2006.

DOLLEY, Isabel Joy, formerly of Room 8, Rosstown Court, 6 Ames Avenue, Murrumbeena, Victoria 3163, but late of Creswick Nursing Home, Napier Street, Creswick, Victoria 3363, retired, and who died on 25 July 2006.

FRENCH, Charlotte Storrier, late of Baptist Village Baxter, Hostel, 8 Robinsons Road, Frankston South, Victoria 3199, pensioner, and who died on 24 April 2006.

HEENAN, Mary Louise, late of St Michaels Private Nursing Home, 1 Omama Road, Murrumbeena, Victoria 3163, retired, and who died on 11 June 2006.

MURPHY, Bernard John, late of Flat 9, 22 Charnwood Crescent, St Kilda, Victoria 3182, retired, and who died on 10 September 2006.

O'CONNELL, Jillian Faye, late of Unit 1, 18 Cameron Drive, Hoppers Crossing, Victoria 3029, who died on 26 June 2006.

WOON, Peter John, late of Unit 5, 17 Greaves Street, Werribee, Victoria 3030, who died on 23 June 2006.

Dated 25 September 2006

MARY AMERENA
Manager
Executor and Trustee Services

EXEMPTION

Application No. A239/2006

The Victorian Civil and Administrative Tribunal has considered an application pursuant to Section 83 of the **Equal Opportunity Act 1995** (“the Act”) by Molly’s House Inc. (“the applicant”). The application for exemption is to enable the applicant to employ women only and appoint only women to the applicant’s Board of Management (“the specified conduct”).

Upon reading the material submitted in support of the application, including an affidavit by Ms Catherine Kerr of Molly’s House Inc., the Tribunal is satisfied that it is appropriate to grant an exemption from Sections 13, 100 and 195 of the Act to enable the applicant engage in the specified conduct.

In granting this exemption the Tribunal noted:

- The applicant provides high security crisis accommodation to women and their dependent children who have experienced domestic or family violence, and particularly targets women from culturally and linguistically diverse backgrounds and women with disabilities or women who have children with disabilities.
- The employment of males by the applicant could reduce the accessibility of the service provided by the applicant due to the gendered nature of domestic and family violence and the religious beliefs and practices of some women attending the service.
- It is appropriate for the applicant to employ women only and appoint women only to the Board of Management to ensure that women who have suffered family and domestic abuse can access the applicant’s service in an environment of safety and support.

The Tribunal hereby grants an exemption to the applicant from the operation of Sections 13, 100 and 195 of the Act to enable the applicant to engage in the specified conduct.

This exemption is to remain in force from the day on which notice of the exemption is published in the Government Gazette until 27 September 2009.

Dated 20 September 2006

HER HONOUR
JUDGE DAVIS
Vice President

EXEMPTION

Application No. A275/2006

The Victorian Civil and Administrative Tribunal has considered an application pursuant to Section 83 of the **Equal Opportunity Act 1995** (“the Act”) by the Department of Infrastructure (“the applicant”). The application for exemption is to enable the applicant to advertise for and provide one scholarship per year (commencing with the year 2007) to female post-graduate students in the freight, logistics and marine fields of study (“the specified conduct”).

Upon reading the material submitted in support of the application, including an affidavit by Ms Samantha Taylor of the Department of Infrastructure, the Tribunal is satisfied that it is appropriate to grant an exemption from Sections 13, 37, 42, 100 and 195 of the Act to enable the applicant engage in the specified conduct.

In granting this exemption the Tribunal noted:

- Women are under represented in the fields of logistics, freight and marine management, with women comprising 6.5% of Supply and Distribution Managers; 12.2% of Transport Company Managers; and 1.7% of Marine Specialists.
- The applicant seeks to promote educational and employment opportunities for women in the fields of logistics, freight and marine management to redress the gender imbalance in these areas.
- It is appropriate to grant the exemption sought in order to encourage greater representation of women and provide career paths for women working in the logistics, freight and marine management fields.

The Tribunal hereby grants an exemption to the applicant from the operation of Sections 13, 37, 42, 100 and 195 of the Act to enable the applicant to engage in the specified conduct.

This exemption is to remain in force from the day on which notice of the exemption is published in the Government Gazette until 27 September 2009.

Dated 20 September 2006

HER HONOUR
JUDGE DAVIS
Vice President

EXEMPTION

Application No. A264/2006

The Victorian Civil and Administrative Tribunal has considered an application, pursuant to Section 83 of the **Equal Opportunity Act 1995** ("the Act"), by Ms Jennifer Smith ("the applicant"). The application for exemption is to enable the applicant to conduct her therapeutic massage service for women clients only and to advertise that fact ("the specified conduct").

Upon reading the material submitted in support of the application, the Tribunal is

satisfied that it is appropriate to grant an exemption from Sections 42, 100 and 195 of the Act to enable the applicant to engage in the specified conduct.

In granting this exemption the Tribunal noted:

- the Applicant offers a therapeutic massage service which she operates from her residential address where she and her children reside.
- The Applicant does not wish to provide her therapeutic massage services to male clients at her home in the interests of securing her safety and that of her children.

The Tribunal hereby grants an exemption to the applicant from the operation of Sections 42, 100 and 195 of the **Equal Opportunity Act 1995** to enable the applicant to engage in the specified conduct.

This exemption is to remain in force from the day on which the notice of the exemption is published in the Government Gazette until 27 September 2009.

Dated 25 September 2006.

HER HONOUR
JUDGE SANDRA DAVIS
Vice President

EXEMPTION

Application No. A271/2006

The Victorian Civil and Administrative Tribunal has considered an application, pursuant to Section 83 of the **Equal Opportunity Act 1995**, by The University of Melbourne. The exemption sought is to enable the applicant to advertise for and employ a person of an Indigenous Australian background as to the position of Indigenous Student Access and Recruitment Officer within the Centre for Indigenous Education in the Academic Services Division ("the specified conduct").

Upon reading the material submitted in support of the application, including an affidavit of Ms Michelle Lim of The University of Melbourne, the Tribunal is satisfied that it is appropriate to grant an exemption from Sections 13, 100 and 195 of the Act to enable the applicant to engage in the specified conduct.

In granting this exemption the Tribunal noted that:

- the University of Melbourne's strategic plan affirms a commitment to cultural diversity and recognises the workplace needs and aspirations of Indigenous Australians.
- The position of Indigenous Student Access and Recruitment Officer is responsible for the recruitment of Aboriginal and Torres Strait Islander undergraduate and postgraduate students to the university and working with teachers, parents, prospective students and the community to raise awareness of the university's courses.
- It is appropriate for the position of Indigenous Student Access and Recruitment Officer to be filled by a person of an Indigenous Australian background.

The Tribunal hereby grants an exemption to the applicant from the operation of Sections 13, 100 and 195 of the **Equal Opportunity Act 1995** to enable the applicant to engage in the specified conduct.

This exemption is to remain in force from the day on which the notice of the exemption is published in the Government Gazette until 27 September 2009.

Dated 25 September 2006

HER HONOUR
JUDGE SANDRA DAVIS
Vice President

Children's Services Act 1996

NOTICE OF EXEMPTION

Under Section 6 of the **Children's Services Act 1996** ("the Act"), the Minister for Children, Minister for Community Services hereby declares that Knight Street Preschool and Childcare Centre, Licence number 9640 ("the Service") is exempt from the qualified staff members requirements as set out in regulation 24 of the Children's Services Regulations 1998.

This exemption is granted subject to the conditions that the proprietor must ensure that:

- 1) Whenever children are being cared for or educated by the service, the number of staff members as set out in regulation 24 are caring for or educating the children;
- 2) No more than 1 nominated staff member is employed in place of qualified staff; and

- 3) The nominated staff member is undertaking a course to attain a post-secondary early childhood qualification recognised under regulation 25.

This exemption remains in force until 31 August 2007.

Dated 15 September 2006

HON SHERRYL GARBUTT MP
Minister for Children
Minister for Community Services

Children's Services Act 1996

NOTICE OF EXEMPTION

Under Section 6 of the **Children's Services Act 1996** ("the Act"), the Minister for Children, Minister for Community Services hereby declares that Mountain View Children's Centre, Licence number 2632 ("the Service") is exempt from the qualified staff members requirements as set out in regulation 24 of the Children's Services Regulations 1998.

This exemption is granted subject to the conditions that the proprietor must ensure that:

- 1) Whenever children are being cared for or educated by the service, the number of staff members as set out in regulation 24 are caring for or educating the children;
- 2) No more than 1 nominated staff member is employed in place of qualified staff; and
- 3) The nominated staff member is undertaking a course to attain a post-secondary early childhood qualification recognised under regulation 25.

This exemption remains in force until 31 August 2007.

Dated 15 September 2006

HON SHERRYL GARBUTT MP
Minister for Children
Minister for Community Services

Drugs, Poisons and Controlled Substances Act 1981

NOTICE REGARDING THE AMENDMENT, COMMENCEMENT AND AVAILABILITY OF THE POISONS CODE

I, Bronwyn Pike, Minister for Health, give notice that the Poisons Code, prepared under sections 12 and 12E of the **Drugs, Poisons and Controlled Substances Act 1981** (the Act), will be amended.

The Act enables the Poisons Code to contain in the Poisons List (a) a list of Schedule 1

poisons, (b) a list of any of the substances in Schedule 1 of the Poisons List or Schedules 2 to 9 of the Commonwealth standard or the Appendices to the Commonwealth standard that are not for general sale by retail, and (c) a list of exemptions from Schedule 1 of the Poisons List or Schedules 2 to 9 of the Commonwealth standard.

The Poisons Code will be amended such that the Poisons List – List of substances that are not for general sale by retail:

RETINOIDS, the following substances

is to include a new entry:

bexarotene for human use; and

and an existing entry is amended to:

isotretinoin for human oral use; and

The amendment is to ensure consistency with these entries in Appendix D of the Commonwealth standard (Additional Controls on Possession or Supply of Poisons Included in Schedule 4 or 8.)

The date fixed for the amending material to take effect is 1 October 2006.

The Poisons Code may be inspected free of charge during normal business hours at the offices or Library of the Department of Human Services situated at 50 Lonsdale Street, Melbourne 3000, or can be obtained directly from the Department of Human Services. Contact the Duty Officer on phone 1300 364 545. The Poisons Code is also published on the Department of Human Services website www.health.vic.gov.au/dpu.

Dated 8 September 2006

HON BRONWYN PIKE MP
Minister for Health



Marine Act 1988

SECTION 15 NOTICE

I, the Director of Marine Safety, on the recommendation of the Shire of Strathbogie, hereby give notice under subsection 15(1) of the **Marine Act 1988** that for the period between 8.00 a.m. and 2.00 p.m. on Saturday 7 October 2006, bathing and the operation of vessels, excluding vessels involved with the event and vessels operated by the Shire of Strathbogie, are prohibited on the following waters:

1. The waters of Lake Nagambie south-east of an imaginary line between the waters edge at the western prolongation of Racecourse Road and the northern point of Vickers Island (Chinaman's Bridge Caravan Park).
2. The waters of the Goulburn River between the western prolongation of Racecourse Road and the northern limit of the 5 knot zone opposite the Chateau Tahbilk Winery declared in item 4(a)(iii) of Schedule 91 contained in Notice No. 1 made under subsection 15(2) of the **Marine Act 1988**.

At the completion of the event and as determined and announced by the Shire's Manager of Compliance, authorised by the Strathbogie Shire Council, the waters will revert to the provisions of Schedule 91 contained in Notice No.1 made under subsection 15(2) of the **Marine Act 1988**.

Reference No. 217/2006

Dated 22 September 2006

BRIAN RICHES
Director of Marine Safety

Prostitution Control Act 1994

DECLARATION OF A PROSCRIBED BROTHEL

Take notice that a declaration was made by the Magistrates' Court at Ringwood on 18 September 2006 that the premises situated at 167 Canterbury Road, Heathmont, is a Proscribed Brothel in accordance with Section 80(1) of the **Prostitution Control Act 1994**.

It is an offence under Section 82 of the **Prostitution Control Act 1994** to be in or found entering or leaving a Proscribed Brothel for which a person may be liable to a fine of up to 60 penalty units or imprisonment for 12 months.

It is an offence under Section 81(3) to cover, remove, deface or destroy a copy of this declaration, for which persons may be liable to a fine of up to 60 penalty units or imprisonment for 6 months.

This declaration remains in force unless rescinded by the Magistrates' Court pursuant to Section 84 of the **Prostitution Control Act 1994**.

Dated 18 September 2006

DONALD J. GEAR
Registrar of the
Magistrates' Court of Victoria
Ringwood

State Superannuation Act 1988

DECLARATION OF OFFICERS

Pursuant to paragraph (f) of the definition of "Officer" in section 3(1) of the **State Superannuation Act 1988**, I, John Lenders MP, in my capacity as Minister for Finance for the State of Victoria, approve the Community and Public Sector Union – State Public Service Federation Group – Victorian Branch as a trade union.

Dated 15 September 2006

JOHN LENDERS MP
Minister for Finance

State Superannuation Act 1988

**INTERIM CREDITING RATE FOR
STATE SUPERANNUATION FUND FROM
21 SEPTEMBER 2006**

For the purposes of the sub-sections 46(1) and 58(1) of the **State Superannuation Act 1988**, sub-section 35(1) of the **Transport Superannuation Act 1988** and sub-section 37(1) of the **State Employees Retirement Benefits Act 1979**, the Government Superannuation Office has determined an annual rate of 13.50% to be applied as an interim crediting rate on exits on or after 21 September 2006.

IAN GAUDION
Acting Chief Financial Officer



Water Act 1989

**WATER RESTRICTIONS
BY-LAW NO. 01/2006**

By-Law for Restricting the Use of Water
in the Water Supply District of the
North East Region Water Authority

Notice is hereby given that the above By-Law was made by North East Water on 29 August 2006 and received Ministerial approval on 16 September 2006.

The By-Law prescribed North East Water's powers to regulate community use of water from North East Water's reticulated water supply systems during periods of water shortage, by the declaration and enforcement of stages of water restrictions.

This By-Law shall be substituted for By-Law No. 01/2004.

A copy of the By-Law No. 01/2006 is open for inspection free of charge at North East Water's office at Level 1, Hovell Street, Wodonga between 8.30 am and 5.00 pm Monday to Friday – and may be downloaded from www.nerwa.vic.gov.au.

Dated 22 September 2006

By Order
JIM MARTIN
Chief Executive Officer

Retirement Villages Act 1986

SECTION 47

Extinguishment of Retirement Village Charge

I hereby declare that the Retirement Village Charge No. V470522D pursuant to section 29 of the **Retirement Villages Act 1986**, registered on 11 June 1998 on Certificate of Title Volume 10320, Folio 858 under the **Transfer of Land Act 1958**, is extinguished.

Dated 9 September 2006

DR DAVID COUSINS
Director
Consumer Affairs Victoria

Retirement Villages Act 1986

SECTION 48

Cancellation of Retirement Village Notice

I hereby declare that the Retirement Village Notice No. V470521G pursuant to section 9 of the **Retirement Villages Act 1986**, registered on 11 June 1998 on Certificate of Title Volume 10320, Folio 858, under the **Transfer of Land Act 1958**, is cancelled.

Dated 9 September 2006

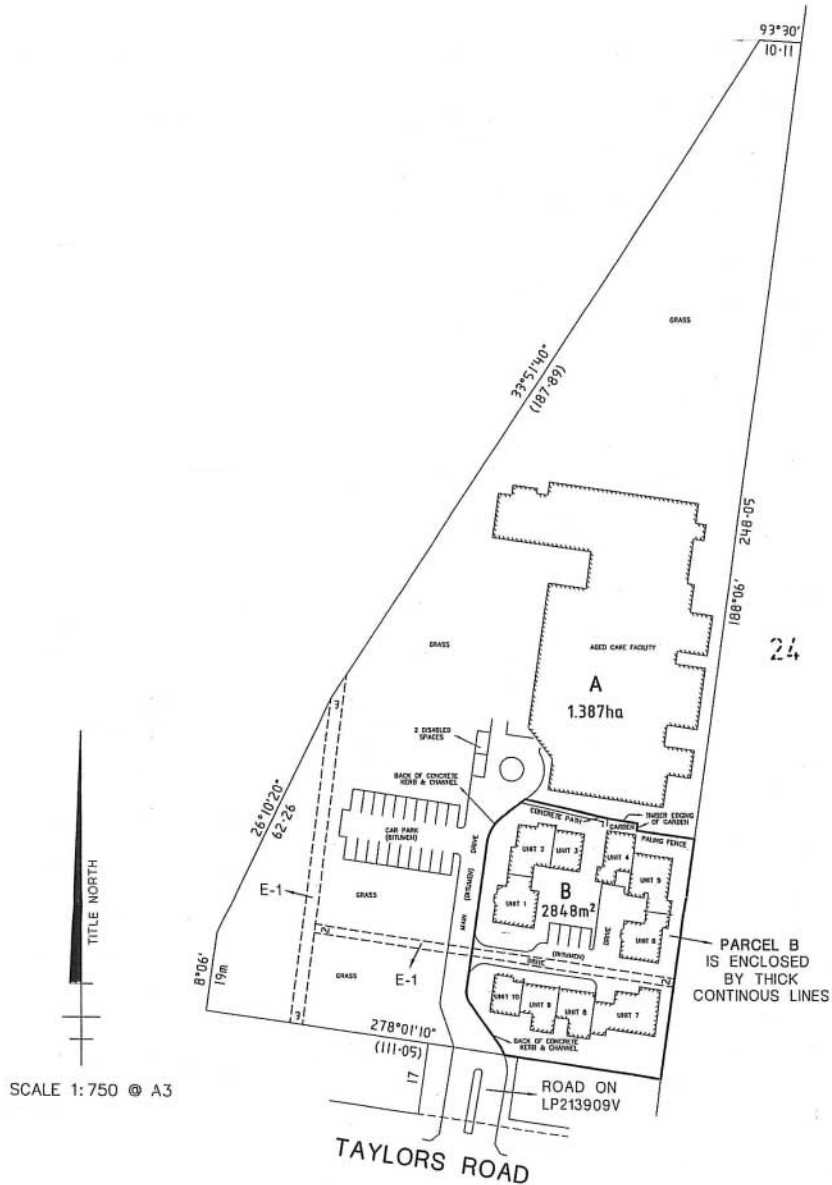
DR DAVID COUSINS
Director
Consumer Affairs Victoria

Retirement Villages Act 1986

SECTION 47

Extinguishment of Retirement Village Charge

I hereby declare that the charge No. R671541N pursuant to section 29 of the **Retirement Villages Act 1986**, registered on 4 December 1991 on Certificate of Title Volume 09850, Folio 892 under the **Transfer of Land Act 1958**, is extinguished in so far as it affects the part of the land identified as A on the survey plan.



Dated 8 September 2006

DR DAVID COUSINS
Director
Consumer Affairs Victoria

Geographic Place Names Act 1998

NOTICE OF REGISTRATION OF GEOGRAPHIC NAMES

The Registrar of Geographic Names hereby gives notice of the registration of undermentioned place names.

File No.	Place Name	Proposer & Location
GPN 1021	Bundoora Primary School	Department of Education and Training. Formerly known as Greenwood Primary School; located in Balmoral Avenue, Bundoora.
GPN 1022	Wodonga Senior Secondary College	Department of Education and Training. Formerly known as Wodonga High School; located in Woodland Street, Wodonga.

Office of the Registrar of Geographic Names

c/- **LAND VICTORIA**

17th Floor

570 Bourke Street

Melbourne 3000

JOHN E. TULLOCH
Registrar of Geographic Names

Psychologists Registration Act 2000

FEES PAYABLE TO THE BOARD: 2006

In accordance with Section 92 of the **Psychologists Registration Act 2000**, the Board has added the following fee for the period 1 January 2006 to 31 December 2006.

The following fee is payable to the Board:

- addition of non APAC-accredited qualifications to the Register, relevant to the practice of Psychology and deemed appropriate by the Board. The full policy is available at www.psychreg.vic.gov.au (per submission which may contain multiple multiple qualifications) \$50.00

Osteopaths Registration Act 1996

OSTEOPATHS REGISTRATION BOARD OF VICTORIA

Fees Payable to the Board

In accordance with Section 86(1)(c) of the **Osteopaths Registration Act 1996** the Board has fixed the following fees which will be payable to the Board from 1 December 2006:

	2007
	\$
General registration	450
General registration for a period of less than 3 Months	100
Specific registration	450
Specific registration for a period of less than 3 Months	100
Endorsement of registration	200
Division 1	200
Division 2	250
Division 3	250
Renewal of registration	250
Additional renewal fee	50
Restoration to the register	450
Copy of the register (printed)	100
Copy of the register on computer disk	25
Extract from the register	25
Issue of replacement certificate	50

Dated 18 September 2006

M. E. STRICKLAND
Registrar

Melbourne and Metropolitan Board of Works Act 1958

NOTICE OF DETERMINATION

In accordance with Section 281A(1) – (3) of the **Melbourne and Metropolitan Board of Works Act 1958** and with Section 139(3A) – (3C) of the **Water Industry Act 1994**, the Valuer-General has determined the following valuation equalisation factors. These are the factors by which, in the opinion of the Valuer-General, the net annual value of land within the specified area or postcode, determined as at 1 January 2006, ought to be multiplied if the net annual value of the land is to accord with levels of value generally prevailing in that area as at 30 June 1990.

Postcode	Suburb or Area	Residential Equalisation Factor	Commercial Equalisation Factor	Industrial Equalisation Factor
3000	Melbourne	0.69	0.90	0.96
3002	East Melbourne	0.48	0.87	1.00
3003	West Melbourne	0.41	0.95	0.98
3004	St Kilda Road (Melbourne)	0.55	0.80	1.00
3004	Melbourne (Port Phillip)	0.65	0.82	1.00
3005	World Trade Centre	0.60	0.75	0.80
3006	Southbank	0.68	0.92	0.80
3008	Docklands	0.65	0.70	0.80
3011	Footscray, Seddon (Maribyrnong)	0.29	0.93	0.80
3011	Coode Island (Melbourne)	na	na	0.83
3012	Brooklyn (Brimbank)	0.35	0.83	0.64
3012	Brooklyn (Hobsons Bay)	0.35	0.83	0.92
3012	Kingsville, Maidstone, Tottenham, West Footscray (Maribyrnong)	0.30	0.81	0.94
3013	Yarraville	0.25	0.65	0.92
3015	Newport, Spotswood	0.30	0.68	0.90
3016	Williamstown	0.29	0.71	0.70
3018	Altona	0.30	0.62	0.65
3019	Braybrook	0.43	0.94	0.85
3020	Sunshine	0.53	0.82	0.41
3021	St Albans, Albanvale, Kealba, Kings Park	0.58	0.80	0.73
3022	Ardeer	0.61	0.76	0.64
3023	Cairnlea, Deer Park (Brimbank)	0.60	0.80	0.55
3023	Burnside, Caroline Springs (Melton)	0.58	0.41	0.58
3024	Wyndham Vale	0.56	0.88	0.89
3025	Altona North	0.37	0.79	0.82
3026	Laverton North	na	0.68	0.77
3027	Laverton RAAF	0.43	0.80	0.73
3028	Altona Meadows, Seabrook (Hobsons Bay)	0.43	0.81	0.69
3028	Laverton (Wyndham)	0.21	0.60	0.54

Postcode	Suburb or Area	Residential Equalisation Factor	Commercial Equalisation Factor	Industrial Equalisation Factor
3029	Hoppers Crossing, Tarneit (Wyndham)	0.45	0.54	0.50
3029	Truganina (Melton)	0.49	0.51	0.80
3030	Derrimut (Brimbank)	0.50	0.80	0.78
3030	Point Cook, Werribee (Wyndham)	0.53	0.66	0.55
3031	Flemington, Kensington (Melbourne)	0.32	0.75	0.87
3031	Flemington, Kensington (Moonee Valley)	0.34	0.61	0.74
3032	Highpoint City, Maribyrnong (Maribyrnong)	0.33	0.73	0.69
3032	Ascot Vale, Travancore (Moonee Valley)	0.36	0.58	0.73
3033	Keilor East (Brimbank)	0.44	0.75	0.87
3033	Keilor East (Moonee Valley)	0.37	0.74	0.77
3034	Avondale Heights	0.36	0.73	0.77
3036	Keilor, Keilor North	0.48	0.80	0.92
3037	Delahey, Sydenham (Brimbank)	0.49	0.73	1.00
3037	Hillside (Melton)	0.49	0.51	0.99
3038	Taylor's Lakes, Keilor Downs	0.54	0.69	1.00
3039	Moonee Ponds	0.34	0.70	0.74
3040	Aberfeldie, Essendon, Essendon West	0.35	0.57	0.65
3041	Essendon North, Strathmore, Strathmore Heights	0.32	0.61	0.72
3042	Keilor Park (Brimbank)	0.38	0.75	0.34
3042	Airport West, Niddrie (Moonee Valley)	0.37	0.69	0.71
3043	Tullamarine (Brimbank)	0.38	0.75	0.72
3043	Gladstone Park (Hume)	0.40	0.85	0.89
3043	Gowanbrae (Moreland)	0.38	0.75	0.75
3044	Pascoe Vale, Pascoe Vale South	0.37	0.60	0.56
3045	Melbourne Airport	na	0.85	0.89
3046	Glenroy, Hadfield, Oak Park	0.34	0.51	0.79
3047	Broadmeadows, Dallas, Jacana	0.42	0.89	0.69
3048	Coolaroo, Meadowe Heights	0.44	0.83	0.66
3049	Attwood, Westmeadows	0.43	0.89	0.86
3050	Royal Melbourne Hospital	0.40	0.78	0.80
3051	North Melbourne (Melbourne)	0.40	0.85	0.92
3051	North Melbourne (Moonee Valley)	0.33	0.61	0.73
3052	Parkville	0.38	0.74	0.76
3053	Carlton	0.42	0.66	0.75
3054	Carlton North	0.38	0.50	0.65
3055	Brunswick West	0.34	0.55	0.73

Postcode	Suburb or Area	Residential Equalisation Factor	Commercial Equalisation Factor	Industrial Equalisation Factor
3056	Brunswick	0.34	0.56	0.68
3057	Brunswick East	0.34	0.56	0.71
3058	Coburg	0.34	0.61	0.69
3059	Greenvale	0.38	0.81	0.53
3060	Fawkner	0.40	0.54	0.69
3061	Campbellfield	0.43	0.82	0.61
3062	Somerton	0.44	0.77	0.47
3063	Oaklands Junction, Yuroke	0.44	0.77	0.50
3064	Craigieburn, Roxburgh Park	0.44	0.68	0.38
3065	Fitzroy	0.34	0.59	0.53
3066	Collingwood	0.36	0.57	0.60
3067	Abbotsford	0.30	0.58	0.63
3068	Fitzroy North (Moreland)	0.29	0.55	0.60
3068	Clifton Hill, Fitzroy North (Yarra)	0.33	0.58	0.59
3070	Northcote	0.32	0.42	0.69
3071	Thornbury	0.40	0.46	0.66
3072	Preston	0.34	0.57	0.69
3073	Reservoir	0.36	0.59	0.70
3074	Thomastown	0.51	0.65	0.62
3075	Lalor	0.54	0.68	0.59
3076	Epping	0.45	0.67	0.55
3078	Alphington, Fairfield (Darebin)	0.34	0.48	0.68
3078	Alphington, Fairfield (Yarra)	0.36	0.59	0.76
3079	Ivanhoe	0.31	0.62	0.59
3081	Heidelberg Heights, Heidelberg West	0.35	0.70	0.76
3082	Mill Park	0.46	0.67	0.64
3083	Bundoora (Banyule)	0.42	0.59	0.74
3083	Bundoora, Kingsbury (Darebin)	0.40	0.64	0.78
3083	Bundoora (Whittlesea)	0.44	0.73	0.78
3084	Eaglemont, Heidelberg, Rosanna, Viewbank	0.36	0.64	0.74
3085	Macleod, Yallambie	0.38	0.62	0.74
3087	Watsonia	0.42	0.66	0.74
3088	Briar Hill, Greensborough, Saint Helena (Banyule)	0.44	0.74	0.78
3088	Greensborough (Nillumbik)	0.41	0.90	0.69
3089	Diamond Creek	0.50	0.74	0.67
3090	Plenty	0.43	0.64	0.69
3091	Yarrambat	0.43	0.65	0.70
3093	Lower Plenty	0.42	0.71	0.67

Postcode	Suburb or Area	Residential Equalisation Factor	Commercial Equalisation Factor	Industrial Equalisation Factor
3094	Montmorency	0.39	0.66	0.74
3095	Eltham, Research	0.37	0.68	0.86
3096	Wattle Glen	0.47	0.68	0.90
3097	Bend of Islands, Kangaroo Ground	0.44	0.62	0.86
3099	Arthurs Creek, Hurstbridge	0.46	0.59	0.84
3101	Kew	0.39	0.75	0.70
3102	Kew East	0.37	0.70	0.73
3103	Balwyn	0.34	0.68	0.70
3104	Balwyn North	0.32	0.73	0.69
3105	Bulleen	0.36	0.69	0.78
3106	Templestowe	0.47	0.71	0.75
3107	Templestowe Lower	0.38	0.75	0.75
3108	Doncaster	0.40	0.82	0.75
3109	Doncaster East	0.43	0.73	0.73
3111	Donvale	0.44	0.64	0.75
3113	Warrandyte (Manningham)	0.44	0.56	0.72
3113	North Warrandyte (Nillumbik)	0.40	0.61	0.72
3114	Park Orchards	0.42	0.67	0.71
3115	Wonga Park	0.39	0.56	0.69
3116	Chirnside Park	0.41	0.45	0.60
3121	Burnley, Cremorne, Richmond	0.32	0.56	0.61
3122	Hawthorn	0.37	0.68	0.73
3123	Hawthorn East	0.39	0.77	0.75
3124	Camberwell	0.33	0.73	0.76
3125	Burwood (Boroondara)	0.31	0.66	0.64
3125	Burwood (Monash)	0.31	0.68	0.61
3125	Burwood (Whitehorse)	0.30	0.65	0.56
3126	Canterbury	0.38	0.70	0.73
3127	Surrey Hills (Boroondara)	0.37	0.66	0.73
3127	Mont Albert (Whitehorse)	0.31	0.60	0.57
3128	Box Hill, Box Hill South	0.32	0.73	0.52
3129	Box Hill North, Mont Albert North	0.31	0.60	0.46
3130	Blackburn	0.36	0.63	0.55
3131	Forest Hill, Nunawading	0.37	0.63	0.52
3132	Mitcham (Manningham)	0.38	0.68	0.70
3132	Mitcham (Whitehorse)	0.39	0.60	0.58
3133	Vermont, Vermont South	0.37	0.60	0.60
3134	Ringwood North (Manningham)	0.32	0.60	0.68
3134	Ringwood (Maroondah)	0.35	0.62	0.63

Postcode	Suburb or Area	Residential Equalisation Factor	Commercial Equalisation Factor	Industrial Equalisation Factor
3135	Ringwood East, Heathmont	0.35	0.51	0.63
3136	Croydon	0.39	0.55	0.61
3137	Kilsyth South (Maroondah)	0.48	0.55	0.61
3137	Kilsyth (Yarra Ranges)	0.41	0.55	0.55
3138	Mooroolbark	0.44	0.54	0.73
3139	Hoddles Creek, Launching Place, Seville, Wandin	0.37	0.55	0.63
3140	Lilydale	0.41	0.47	0.53
3141	South Yarra (Melbourne)	0.46	0.73	0.75
3141	South Yarra (Stonnington)	0.46	0.75	0.65
3142	Toorak	0.42	0.63	0.76
3143	Armada	0.39	0.68	0.76
3144	Malvern	0.38	0.67	0.63
3145	Caulfield East (Glen Eira)	0.37	0.75	0.80
3145	Malvern East (Stonnington)	0.38	0.72	0.74
3146	Glen Iris (Boroondara)	0.38	0.74	0.75
3146	Glen Iris (Stonnington)	0.38	0.66	0.80
3147	Ashburton (Boroondara)	0.34	0.69	0.66
3147	Ashburton, Ashwood (Monash)	0.36	0.73	0.63
3148	Chadstone (Monash)	0.39	0.79	0.69
3148	Chadstone Shopping Centre (Stonnington)	0.39	0.75	0.75
3149	Mount Waverley	0.35	0.78	0.69
3150	Glen Waverley, Wheelers Hill	0.34	0.77	0.60
3151	Burwood East	0.35	0.66	0.65
3152	Knox City Centre, Wantirna, Wantirna South	0.40	0.67	0.75
3153	Bayswater (Knox)	0.42	0.62	0.67
3153	Bayswater North (Maroondah)	0.47	0.59	0.73
3154	The Basin	0.37	0.61	0.67
3155	Boronia	0.43	0.68	0.64
3156	Lysterfield (Casey)	0.32	0.60	0.60
3156	Ferntree Gully, Lysterfield, Upper Ferntree Gully (Knox)	0.35	0.64	0.62
3156	Upper Ferntree Gully (Yarra Ranges)	0.29	0.50	0.60
3158	Upwey	0.33	0.38	0.60
3159	Menzies Creek (Cardinia)	0.35	0.56	0.58
3159	Menzies Creek, Selby (Yarra Ranges)	0.36	0.51	0.60
3160	Belgrave, Tecoma	0.35	0.49	0.53
3161	Caulfield North	0.34	0.58	0.82

Postcode	Suburb or Area	Residential Equalisation Factor	Commercial Equalisation Factor	Industrial Equalisation Factor
3162	Caulfield, Caulfield South	0.33	0.62	0.73
3163	Carnegie, Glen Huntly, Murrumbeena	0.34	0.53	0.66
3165	Bentleigh East	0.33	0.63	0.77
3166	Oakleigh, Oakleigh East, Hughesdale, Huntingdale	0.39	0.80	0.62
3167	Oakleigh South	0.47	0.69	0.69
3168	Clayton	0.33	0.76	0.67
3169	Clarinda, Clayton South	0.35	0.74	0.78
3170	Mulgrave	0.37	0.85	0.69
3171	Springvale	0.45	0.80	0.66
3172	Springvale South (Gr Dandenong)	0.45	0.75	0.79
3172	Dingley Village (Kingston)	0.47	0.80	0.84
3173	Keysborough	0.40	0.69	0.71
3174	Noble Park, Noble Park North	0.44	0.77	0.72
3175	Dandenong, Dandenong South, Bangholme	0.43	0.71	0.75
3177	Doveton	0.51	0.48	0.66
3178	Rowville	0.42	0.58	0.77
3179	Scoresby	0.41	0.60	0.74
3180	Knoxfield	0.39	0.59	0.69
3181	Prahran, Windsor (Port Phillip)	0.40	0.65	0.72
3181	Prahran, Windsor (Stonnington)	0.39	0.66	0.69
3182	St Kilda, St Kilda West	0.35	0.61	0.81
3183	St Kilda East (Glen Eira)	0.35	0.65	0.70
3183	Balaclava (Port Phillip)	0.36	0.50	0.72
3184	Elwood	0.32	0.45	0.69
3185	Elsternwick, Gardenvale (Glen Eira)	0.29	0.51	0.62
3185	Elsternwick, Gardenvale (Port Phillip)	0.30	0.49	0.70
3186	Brighton	0.34	0.43	0.56
3187	Brighton East (Bayside)	0.34	0.47	0.65
3187	Brighton East (Glen Eira)	0.33	0.50	0.68
3188	Hampton, Hampton East	0.31	0.43	0.65
3189	Moorabbin	0.34	0.60	0.69
3190	Highett (Bayside)	0.34	0.50	0.65
3190	Highett (Kingston)	0.33	0.59	0.72
3191	Sandringham	0.30	0.54	0.63
3192	Cheltenham (Bayside)	0.30	0.43	0.58
3192	Cheltenham, Southland Centre (Kingston)	0.33	0.57	0.71
3193	Beaumaris, Black Rock	0.36	0.50	0.70

Postcode	Suburb or Area	Residential Equalisation Factor	Commercial Equalisation Factor	Industrial Equalisation Factor
3194	Mentone, Moorabbin Airport	0.36	0.58	0.78
3195	Aspendale, Aspendale Gardens, Braeside, Mordialloc, Parkdale	0.35	0.66	0.81
3196	Bonbeach, Chelsea, Chelsea Heights, Edithvale	0.34	0.60	0.64
3197	Carrum, Patterson Lakes	0.34	0.58	0.64
3198	Seaford	0.42	0.85	0.71
3199	Frankston	0.50	0.85	0.76
3200	Frankston North	0.55	0.67	0.70
3201	Carrum Downs	0.48	0.59	0.61
3202	Heatherton	0.38	0.67	0.73
3204	Bentleigh, McKinnon, Ormond	0.31	0.50	0.82
3205	South Melbourne	0.34	0.60	0.80
3206	Albert Park, Middle Park	0.34	0.62	0.74
3207	Port Melbourne (Melbourne)	na	0.52	1.00
3207	Port Melbourne (Port Phillip)	0.43	0.87	1.00
3211	Little River	0.37	0.66	0.50
3218	Geelong West, Herne Hill, Manifold Heights	0.50	0.55	0.60
3219	East Geelong	0.50	0.63	0.55
3335	Rockbank	0.45	0.67	0.73
3337	Kurunjang, Melton, Toolern Vale	0.60	0.75	0.63
3338	Brookfield, Exford, Melton South	0.65	0.45	0.45
3340	Bacchus Marsh, Balliang	0.50	0.65	0.60
3427	Diggers Rest	0.58	0.73	0.60
3428	Bulla	0.55	0.80	0.80
3429	Sunbury	0.60	0.80	0.85
3752	South Morang	0.46	0.65	0.67
3754	Doreen (Nillumbik)	0.42	0.70	0.84
3754	Doreen, Mernda (Whittlesea)	0.39	0.62	0.72
3755	Yan Yean	0.43	0.62	0.70
3757	Whittlesea	0.50	0.62	0.59
3759	Panton Hill	0.41	0.64	0.70
3765	Montrose	0.38	0.51	0.50
3766	Kalorama	0.34	0.48	0.55
3767	Mount Dandenong	0.36	0.45	0.56
3770	Coldstream	0.42	0.57	0.52
3775	Christmas Hills (Nillumbik)	0.41	0.59	0.75
3775	Dixons Creek, Yarra Glen (Yarra Ranges)	0.40	0.59	0.62

Postcode	Suburb or Area	Residential Equalisation Factor	Commercial Equalisation Factor	Industrial Equalisation Factor
3777	Healesville, Toolangi	0.35	0.54	0.48
3781	Cockatoo	0.35	0.51	0.52
3782	Clematis, Emerald	0.35	0.61	0.52
3783	Gembrook	0.40	0.56	0.50
3785	Tremont	0.34	0.50	0.52
3786	Ferny Creek	0.35	0.48	0.52
3787	Sassafras	0.36	0.39	0.50
3788	Olinda	0.35	0.42	0.50
3789	Sherbrooke	0.38	0.50	0.50
3791	Kallista	0.38	0.54	0.50
3792	The Patch	0.40	0.54	0.48
3793	Monbulk	0.38	0.55	0.48
3795	Silvan	0.36	0.45	0.48
3796	Mount Evelyn	0.43	0.52	0.43
3797	Yarra Junction	0.35	0.53	0.56
3799	Warburton, Millgrove, Wesburn	0.34	0.42	0.42
3802	Endeavour Hills	0.45	0.54	0.66
3803	Hallam	0.43	0.50	0.56
3804	Narre Warren North (Casey)	0.41	0.49	0.56
3804	Narre Warren East (Yarra Ranges)	0.40	0.55	0.55
3805	Narre Warren	0.45	0.51	0.50
3806	Berwick, Harkaway	0.44	0.59	0.52
3807	Beaconsfield, Guys Hill (Cardinia)	0.40	0.62	0.47
3807	Beaconsfield (Casey)	0.36	0.60	0.53
3808	Beaconsfield Upper	0.41	0.60	0.50
3809	Officer	0.40	0.20	0.25
3810	Pakenham	0.42	0.48	0.42
3812	Maryknoll, Nar Nar Goon	0.43	0.53	0.50
3813	Tynong	0.47	0.58	0.48
3814	Cora Lynn, Garfield, Vervale	0.46	0.61	0.45
3815	Bunyip, Iona, Tonimbuk	0.44	0.65	0.43
3816	Labertouche, Longwarry, Modella	0.48	0.25	0.58
3818	Athlone, Drouin, Ripplebrook	0.45	0.51	0.41
3820	Warragul	0.43	0.42	0.45
3821	Buln Buln, Nilma, Rokeby	0.43	0.62	0.55
3831	Neerim, Neerim South	0.41	0.32	0.53
3833	Noojee	0.33	0.62	0.59
3910	Langwarrin	0.44	0.55	0.43
3911	Langwarrin South (Frankston)	0.45	0.56	0.60

Postcode	Suburb or Area	Residential Equalisation Factor	Commercial Equalisation Factor	Industrial Equalisation Factor
3911	Baxter (Mornington Peninsula)	0.42	0.53	0.60
3912	Pearcedale (Casey)	0.41	0.74	0.53
3912	Pearcedale, Somerville (Mornington Peninsula)	0.38	0.71	0.59
3913	Tyabb	0.40	0.63	0.70
3915	Hastings, Tuerong	0.35	0.67	0.69
3916	Merricks, Point Leo, Shoreham	0.32	0.75	0.60
3918	Bittern	0.38	0.80	0.25
3919	Crib Point	0.43	0.80	0.51
3920	HMAS Cerberus	0.42	na	0.55
3926	Balnarring, Balnarring Beach, Merricks Beach, Merricks North	0.33	0.86	0.52
3927	Somers	0.33	0.85	0.55
3928	Main Ridge	0.27	0.95	0.58
3929	Flinders	0.22	0.59	0.58
3930	Mount Eliza	0.37	0.60	0.60
3931	Mornington	0.32	0.54	0.64
3933	Moorooduc	0.29	0.75	0.60
3934	Mount Martha	0.33	0.77	0.57
3936	Arthurs Seat, Dromana, Safety Beach	0.35	0.69	0.45
3937	Red Hill, Red Hill South	0.31	0.68	0.50
3938	McCrae	0.36	0.54	0.58
3939	Fingal, Rosebud	0.40	0.74	0.63
3941	Rye, St Andrews Beach, Tootgarook	0.35	0.66	0.82
3942	Blairgowrie	0.31	0.54	0.82
3943	Sorrento	0.24	0.49	0.82
3944	Portsea	0.27	0.65	0.75
3975	Lyndhurst, Lynbrook (Casey)	0.35	0.32	0.53
3975	Lyndhurst (Gr Dandenong)	0.35	0.71	0.46
3976	Hampton Park	0.44	0.55	0.53
3977	Cannons Creek, Cranbourne, Five Ways, Devon Meadows (Casey)	0.43	0.56	0.50
3977	Skye (Frankston)	0.45	0.70	0.43
3978	Cardinia, Clyde	0.36	0.56	0.53
3980	Blind Bight, Tooradin, Warneet	0.43	0.51	0.32
3981	Bayles, Catani, Dalmore, Heath Hill, Koo Wee Rup, Yannathan	0.43	0.55	0.36
3984	Caldermeade, Corinella, Coronet Bay, Lang Lang	0.43	0.65	0.58
3987	Nyora	0.44	0.63	0.59
3988	Poowong	0.39	0.63	0.59

Planning and Environment Act 1987**BASS COAST PLANNING SCHEME**

Notice of Approval of Amendment

Amendment C63

The Minister for Planning has approved Amendment C63 to the Bass Coast Planning Scheme.

The Amendment comes into operation on the date this notice is published in the Government Gazette.

The Amendment, on an interim basis:

- applies a Heritage Overlay over 147 places and include these places in the schedule to clause 43.01 in the Bass Coast Planning Scheme;
- introduces 6 heritage precincts into the Bass Coast Planning Scheme;
- introduces a new local planning policy to the Local Planning Policy Framework to provide guidance in decision making when considering applications which are subject to the Heritage Overlay;
- introduces a new local planning policy to the Local Planning Policy Framework to provide guidance in decision making when considering applications which are within a heritage precinct in the Heritage Overlay;
- amends the planning scheme maps to renumber the existing sites in the current schedule to clause 43.01;
- amends the schedule to clause 43.01 to renumber the current sites within the Heritage Overlay.

A copy of the Amendment can be inspected, free of charge, during office hours, at the Department of Sustainability and Environment, Planning Information Centre, Ground Floor, 8 Nicholson Street, East Melbourne; Gippsland Region Office, 71 Hotham Street, Traralgon; and at the offices of the Bass Coast Shire Council, 76 McBride Avenue, Wonthaggi.

GENEVIEVE OVERELL
Deputy Secretary
Built Environment
Department of Sustainability
and Environment

Planning and Environment Act 1987**BAW BAW PLANNING SCHEME**

Notice of Approval of Amendment

Amendment C36

The Minister for Planning has approved Amendment C36 to the Baw Baw Planning Scheme.

The Amendment comes into operation on the date this notice is published in the Government Gazette.

The Amendment alters the planning scheme maps and the schedule to the Heritage Overlay so that twelve heritage places included in Victorian Heritage Register are shown in the Baw Baw Planning Scheme.

A copy of the Amendment can be inspected, free of charge, during office hours, at the Department of Sustainability and Environment, Planning Information Centre, 8 Nicholson Street, Melbourne; and at the Customer Service Centre of the Baw Baw Shire Council, 61 Smith Street, Warragul.

GENEVIEVE OVERELL
Deputy Secretary
Built Environment
Department of Sustainability
and Environment

Planning and Environment Act 1987**BOROONDARA PLANNING SCHEME**

Notice of Approval of Amendment

Amendment C52

The Boroondara City Council approved Amendment C52 to the Boroondara Planning Scheme.

The Amendment comes into operation on the date this notice is published in the Government Gazette.

The Amendment corrects minor anomalies, including mapping errors that occurred in the change over to the New Format Planning Scheme in 1999.

The Amendment was approved by the Boroondara City Council on 4 September 2006 in accordance with authorisation given by the Minister under section 11(1) of the **Planning and Environment Act 1987**. The authorisation has not been withdrawn.

A copy of the Amendment can be inspected, free of charge, during office hours, at the Department of Sustainability and Environment, Planning Information Centre, Ground Floor, 8 Nicholson Street, East Melbourne; and at the offices of the Boroondara City Council, 8 Inglesby Road, Camberwell, Victoria.

GENEVIEVE OVERELL
Deputy Secretary
Built Environment
Department of Sustainability
and Environment

Planning and Environment Act 1987

CARDINIA PLANNING SCHEME

Notice of Approval of Amendment
Amendment C83

The Minister for Planning has approved Amendment C83 to the Cardinia Planning Scheme.

The Amendment comes into operation on the date this notice is published in the Government Gazette.

The Amendment rezones Lots 58, 59 and 60 on PS2788, also known as 2–6 Railway Avenue, Beaconsfield, from a Residential 1 Zone to a Business 1 Zone and removes the Heritage Overlay 109 from applying to the land.

A copy of the Amendment can be inspected, free of charge, during office hours, at the Department of Sustainability and Environment, Planning Information Centre, Ground Floor, 8 Nicholson Street, East Melbourne; and at the offices of the Cardinia Shire Council, Henty Way, Pakenham.

GENEVIEVE OVERELL
Deputy Secretary
Built Environment
Department of Sustainability
and Environment

Planning and Environment Act 1987

COLAC OTWAY PLANNING SCHEME

Notice of Approval of Amendment
Amendment C8

The Minister for Planning has approved Amendment C8 to the Colac Otway Planning Scheme.

The Amendment comes into operation on the date this notice is published in the Government Gazette.

The Amendment inserts a new local planning policy at Clause 22.06, applies the Erosion Management Overlay across the southern portion of the municipality, replaces Schedule 1 to the Erosion Management Overlay and amends Clause 61.03 to include new maps.

A copy of the Amendment can be inspected, free of charge, during office hours, at the Department of Sustainability and Environment, Planning Information Centre, Ground Floor, 8 Nicholson Street, East Melbourne; and at the offices of the Colac Otway Shire Council, 2–6 Rae Street, Colac.

GENEVIEVE OVERELL
Deputy Secretary
Built Environment
Department of Sustainability
and Environment

Planning and Environment Act 1987

CORANGAMITE PLANNING SCHEME

Notice of Approval of Amendment
Amendment C13

The Minister for Planning has approved Amendment C13 to the Corangamite Planning Scheme.

The Amendment comes into operation on the date this notice is published in the Government Gazette.

The Amendment reviews structure plans, zones and overlays primarily for Timboon and Port Campbell. It also introduces the Farming Zone Schedules 1 and 2, and Low Density Residential Zone 2.

A copy of the Amendment can be inspected, free of charge, during office hours, at the Department of Sustainability and Environment, Planning Information Centre, Ground Floor, 8 Nicholson Street, East Melbourne; and at the offices of the Corangamite Shire Council, 181 Manifold Street, Camperdown.

GENEVIEVE OVERELL
Deputy Secretary
Built Environment
Department of Sustainability
and Environment

Planning and Environment Act 1987

GREATER GEELONG PLANNING SCHEME

Notice of Approval of Amendment

Amendment C105

The Minister for Planning has approved Amendment C105 to the Greater Geelong Planning Scheme.

The Amendment comes into operation on the date this notice is published in the Government Gazette.

The changes to the scheme are:

- amendment to Clause 21.30 'Design and Built Form' to refer to the Pakington Street North Urban Design Guidelines;
- introduction of a new local policy, Clause 22.54 'Pakington Street North Urban Design Guidelines' in the Local Planning Policy Framework; and
- deletion of Schedule 1 to the Design and Development Overlay from the Business 4 zoned land on the part of the eastern side of Pakington Street, Geelong West.

A copy of the Amendment can be inspected, free of charge, during office hours, at the Department of Sustainability and Environment, Planning Information Centre, Ground Floor, 8 Nicholson Street, East Melbourne; and at the offices of the City of Greater Geelong, Myers Street, Geelong.

GENEVIEVE OVERELL
Deputy Secretary
Built Environment
Department of Sustainability
and Environment

Planning and Environment Act 1987

HEPBURN PLANNING SCHEME

Notice of Approval of Amendment

Amendment C37

The Minister for Planning has approved Amendment C37 to the Hepburn Planning Scheme.

The Amendment comes into operation on the date this notice is published in the Government Gazette.

The Amendment rezones all land zoned Rural in the municipality to a Farming Zone and all land zoned Environmental Rural to a Rural Conservation Zone.

A copy of the Amendment can be inspected, free of charge, during office hours, at the Department of Sustainability and Environment, Planning Information Centre, Ground Floor, 8 Nicholson Street, East Melbourne, and at 402–406 Mair Street, Ballarat; and also at the offices of the Hepburn Shire Council, Customer Services Office, corner of Duke and Albert Streets, Daylesford.

GENEVIEVE OVERELL
Deputy Secretary
Built Environment
Department of Sustainability
and Environment

Planning and Environment Act 1987

MAROONDAH PLANNING SCHEME

Notice of Approval of Amendment

Amendment C50

The Minister for Planning has approved Amendment C50 to the Maroondah Planning Scheme.

The Amendment comes into operation on the date this notice is published in the Government Gazette.

The Amendment introduces a Design and Development Overlay, which contains an interim height control that sets a 12 metre height limit for development in the Croydon Activity Centre. The Design and Development Overlay will expire on 31 August 2008.

A copy of the Amendment can be inspected, free of charge, during office hours, at the Department of Sustainability and Environment, Planning Information Centre, Ground Floor, 8 Nicholson Street, East Melbourne; and at the offices of the Maroondah City Council, Braeside Avenue, Ringwood.

GENEVIEVE OVERELL
Deputy Secretary
Built Environment
Department of Sustainability
and Environment

Planning and Environment Act 1987

EAST GIPPSLAND PLANNING SCHEME

Notice of Lapsing of Amendment

Amendment C26

Pursuant to Section 30(1)(a) of the **Planning and Environment Act 1987**, Amendment C26 to the East Gippsland Planning Scheme has lapsed.

The Amendment proposed to rezone land at Irvines Road, Orbost from Low Density Residential Zone to Residential 1 Zone.

The Amendment lapsed on 19 February 2006.

GENEVIEVE OVERELL
Deputy Secretary
Built Environment
Department of Sustainability
and Environment

The Amendment proposed to apply the Public Acquisition Overlay to land on Seaspray Road to enable Gippsland Water to acquire the land for the purpose of a Wastewater Treatment Facility to service the Seaspray township.

The Amendment lapsed on 18 July 2006.

GENEVIEVE OVERELL
Deputy Secretary
Built Environment
Department of Sustainability
and Environment

Planning and Environment Act 1987

SOUTH GIPPSLAND PLANNING SCHEME

Notice of Lapsing of Amendment

Amendment C19

The South Gippsland Shire Council has resolved to abandon Amendment C19 to the South Gippsland Planning Scheme.

The Amendment proposed to rezone Lot 1 on Plan of Subdivision 320142U 1995 Inverloch–Venus Bay Road, Tarwin Lower from Rural Zone to Low Density Residential Zone and remove the Environmental Significance Overlay 6 – Areas Susceptible to Flooding.

The Amendment lapsed on 31 August 2006.

GENEVIEVE OVERELL
Deputy Secretary
Built Environment
Department of Sustainability
and Environment

Planning and Environment Act 1987

WELLINGTON PLANNING SCHEME

Notice of Lapsing of Amendment

Amendment C30

The Wellington Shire Council has resolved to abandon Amendment C30 to Wellington Planning Scheme.

ORDERS IN COUNCIL

Melbourne and Metropolitan Board of Works Act 1958 LAND VESTED IN MELBOURNE WATER CORPORATION – PATTERSON LAKES

Order in Council

The Governor in Council under section 258BB(3) of the **Melbourne and Metropolitan Board of Works Act 1958** directs that the lands at Patterson Lakes in the Parish of Lyndhurst described in the schedule hereunder shall be vested in Melbourne Water Corporation.

SCHEDULE

TITLE DETAILS	RESERVATION DESCRIPTION	REGISTERED PROPRIETOR
1. Volume 9398 Folio 881	Reserve for Drainage and Recreational purposes on Plan of Subdivision No. 133320	Patterson Lakes Nominees Pty Ltd
2. Volume 9398 Folio 882	Reserve for Drainage and Recreational purposes on Plan of Subdivision No. 133320	Patterson Lakes Nominees Pty Ltd
3. Volume 9407 Folio 477	Reserve for Drainage and Recreational purposes on Plan of Subdivision No. 136019	Patterson Lakes South Pty Ltd
4. Volume 9422 Folio 115	Reserve for Drainage and Recreational purposes on Plan of Subdivision No. 139228	Patterson Lakes South Pty Ltd
5. Volume 9422 Folio 116	Reserve for Drainage and Recreational purposes on Plan of Subdivision No. 136022	Patterson Lakes South Pty Ltd
6. Volume 9422 Folio 131	Reserve for Drainage and Recreational purposes on Plan of Subdivision No. 132407	Patterson Lakes South Pty Ltd
7. Volume 9432 Folio 841	Reserve for Recreational and Drainage purposes on Plan of Subdivision No. 134996	Patterson Lakes Nominees Pty Ltd
8. Volume 9470 Folio 434	Reserve for Drainage and Recreational purposes on Plan of Subdivision No. 139229	Patterson Lakes South Pty Ltd
9. Volume 9470 Folio 447	Reserve for Drainage and Recreational purposes on Plan of Subdivision No. 139298	Patterson Lakes South Pty Ltd
10. Volume 9537 Folio 292	Reserve for Drainage and Recreational purposes on Plan of Subdivision No. 142578	Patterson Lakes Nominees Pty Ltd
11. Volume 9537 Folio 295	Reserve for Drainage and Recreational purposes on Plan of Subdivision No. 133477	Patterson Lakes Nominees Pty Ltd

TITLE DETAILS	RESERVATION DESCRIPTION	REGISTERED PROPRIETOR
12. Volume 9583 Folio 172	Reserve for Drainage and Recreational purposes on Plan of Subdivision No. 139299	Patterson Lakes South Pty Ltd
13. Volume 9585 Folio 118	Reserve for Drainage and Recreational purposes on Plan of Subdivision No. 142837	Patterson Lakes South Pty Ltd
14. Volume 9591 Folio 644	Reserves for Drainage and Recreational purposes on Plan of Subdivision No. 146527H	Patterson Lakes South Pty Ltd
15. Volume 9645 Folio 291	Reserves for Drainage and Recreational purposes on Plan of Subdivision No. 148074J	Patterson Lakes Nominees Pty Ltd
16. Volume 9645 Folio 336	Reserve for Drainage and Recreational purposes on Plan of Subdivision No. 148075G	Patterson Lakes Nominees Pty Ltd
17. Volume 9660 Folio 833	Reserve for Drainage and Recreational purposes on Plan of Subdivision No. 148073L	Patterson Lakes South Pty Ltd
18. Volume 9691 Folio 285	Reserve for Drainage Sewerage and Recreational purposes on Plan of Subdivision No. 148442F	Patterson Lakes Nominees Pty Ltd
19. Volume 9722 Folio 313	Reserve for Drainage and Recreational purposes on Plan of Subdivision No. 201704H	Patterson Lakes Nominees Pty Ltd

This Order is effective from the date on which it is published in the Government Gazette.

Dated 26 September 2006

Responsible Minister
JOHN THWAITES
Minister for Water

RUTH LEACH
Clerk of the Executive Council

Victorian Curriculum and Assessment Authority Act 2000

FEES AND CHARGES

Order in Council

The Governor in Council under section 7(1)(b) of the **Victorian Curriculum and Assessment Authority Act 2000** fixes the attached fees that may be charged by the Victorian Curriculum and Assessment Authority for the services provided by it.

This Order is effective from the date it is published in the Government Gazette.

Dated 26 September 2006

Responsible Minister

LYNNE KOSKY, MP

Minister for Education and Training

RUTH LEACH

Clerk of the Executive Council

Attachment to the Order in Council**VCAA Fees – (All fees and charges are GST free unless stated otherwise)**

\$

Examinations outside Victoria

Interstate service fee 56.00

Overseas service fee 166.00

Examinations for interstate or overseas accrediting authorities

40 per hour Plus return freight

Statement of Marks/Statement of Study Score

Statement of Marks (per examination) 8.00

Statement of Study Score (per study) 8.00

Late application fee (per application) 30.75

Inspection of Examination Scripts

Per examination at the VCAA 8.00

Per examination at school 16.90

Replacement Certificates and Statement of Results

Search fee and replacement certificate 23.00

24 hour priority fee 18.50 Plus GST

Replacement Statements of Results 29.20

24 hour priority fee 18.50 Plus GST

Certified copies (previous unit results only)

Certified copies of a student's Units 3 and 4 results 12.30

Equivalent qualifications

Assessment and issue of an equivalent qualifications statement 23.00

48 hour priority fee 18.50 Plus GST

Requests for data

eg. Mail labels or electronic files for VCE providers Price on application

Full-fee-paying overseas students

VCE Units 1 and 2 only – three or fewer units	52.80
VCE Units 1 and 2 only – four or more units	158.40
VCE Units 1 and 2 and one Unit 3 and 4 sequence	221.90
Two or more VCE Unit 3 and 4 sequence	326.60
Late fee payment	29.20

Late VCE and VCAL results amendments

Enrolment change per unit	7.00
Surcharge per student (surcharge in addition to \$7.00 per unit amendment)	29.20
Surcharge per student (surcharge in addition to \$7.00 per unit amendment)	112.80
Extension of time for VASS	112.80

**Changes to enrolment or withdrawals
after final enrolment date**

Per VCE or VCAL Unit	7.00
Withdrawal from one unit and enrolment into another	14.00
Enrolment in or withdrawal from a VCE Unit 3 and 4 sequence	14.00
Per complete VCE or VCAL student enrolment (in addition to \$7.00 per unit amendment)	69.00
Extension of time for VASS	112.80

Compassionate late withdrawal

fees waived

International Baccalaureate (IB) students

Administration fee (per student)	52.80
----------------------------------	-------

Restoring VASS password 29.20**Data integrity restoration** 112.80

This page was left blank intentionally

This page was left blank intentionally

**SUBORDINATE LEGISLATION ACT 1994
NOTICE OF MAKING OF STATUTORY
RULES**

Notice is hereby given under Section 17(2) of the **Subordinate Legislation Act 1994** of the making of the following Statutory Rules:

125. *Statutory Rule:* Sentencing (Mental Health) (Amendment) Regulations 2006
Authorising Act: Sentencing Act 1991
Date of making: 26 September 2006
127. *Statutory Rule:* Sex Offenders Registration (Amendment) Regulations 2006
Authorising Act: Sex Offenders Registration Act 2004
Date of making: 26 September 2006

**SUBORDINATE LEGISLATION ACT 1994
NOTICE THAT STATUTORY RULES ARE
OBTAINABLE**

Notice is hereby given under Section 17(3) of the **Subordinate Legislation Act 1994** that the following Statutory Rules were first obtainable from Information Victoria, 356 Collins Street, Melbourne on the date specified:

122. *Statutory Rule:* Fisheries (Further Amendment) Regulations 2006
Authorising Act: Fisheries Act 1995
Date first obtainable: 26 September 2006
Code A
123. *Statutory Rule:* Country Fire Authority (Amendment) Regulations 2006
Authorising Act: Country Fire Authority Act 1958
Date first obtainable: 26 September 2006
Code A
124. *Statutory Rule:* Transport (Tow Truck) (Amendment) Regulations 2006
Authorising Act: Transport Act 1983
Date first obtainable: 26 September 2006
Code A

**PRICING FOR SPECIAL GAZETTE,
PERIODICAL GAZETTE AND
VICTORIAN LEGISLATION**

Retail price varies according to the number of pages in each Victoria Government Special Gazette, Victoria Government Periodical Gazette and Victorian legislation. The table below sets out the prices that apply.

<i>Price Code</i>	<i>No. of Pages (Including cover and blank pages)</i>	<i>Price*</i>
A	1–16	\$3.70
B	17–32	\$5.50
C	33–48	\$7.55
D	49–96	\$11.75
E	97–144	\$15.20
F	145–192	\$17.95
G	193–240	\$20.70
H	241–288	\$22.05
I	289–352	\$24.80
J	353–416	\$29.00
K	417–480	\$33.10
L	481–544	\$38.60
M	545–608	\$44.10
N	609–672	\$49.65
O	673–736	\$55.10
P	737–800	\$60.65

**All Prices Include GST*

craftsmanpress

The *Victoria Government Gazette* is published by The Craftsman Press Pty Ltd with the authority of the Government Printer for the State of Victoria

© State of Victoria 2006

This publication is copyright. No part may be reproduced by any process except in accordance with the provisions of the Copyright Act.

Address all enquiries to the Government Printer for the State of Victoria
Level 2 1 Macarthur Street
Melbourne 3002
Victoria Australia

How To Order

Mail Order **Victoria Government Gazette**
Level 1 520 Bourke Street
Melbourne 3000
PO Box 1957 Melbourne 3001
DX 106 Melbourne



Telephone (03) 9642 5808



Fax (03) 9600 0478

email gazette@craftpress.com.au



Retail & Mail Sales **Victoria Government Gazette**
Level 1 520 Bourke Street
Melbourne 3000
PO Box 1957 Melbourne 3001



Telephone (03) 9642 5808



Fax (03) 9600 0478



Retail Sales **Information Victoria**
356 Collins Street
Melbourne 3000



Telephone 1300 366 356



Fax (03) 9603 9920

ISSN 0819-5471



9 770819 551505

Recommended Retail Price \$1.95 (includes GST)