



# Victoria Government Gazette

---

No. S 6 Tuesday 16 January 2007  
By Authority. Victorian Government Printer

---

## SAFE DRINKING WATER REGULATIONS 2005

### Specification of Areas to be Water Sampling Localities

I, Robert Hall, delegate of the Secretary to the Department of Human Services, under regulation 4 of the Safe Drinking Water Regulations 2005, specify the following areas that are supplied with drinking water by Westernport Water to be water sampling localities for the purposes of the Safe Drinking Water Regulations 2005.

This specification will take effect from the date this notice is published in the Victoria Government Gazette.

DR ROBERT HALL  
Director Public Health and Chief Health Officer

---

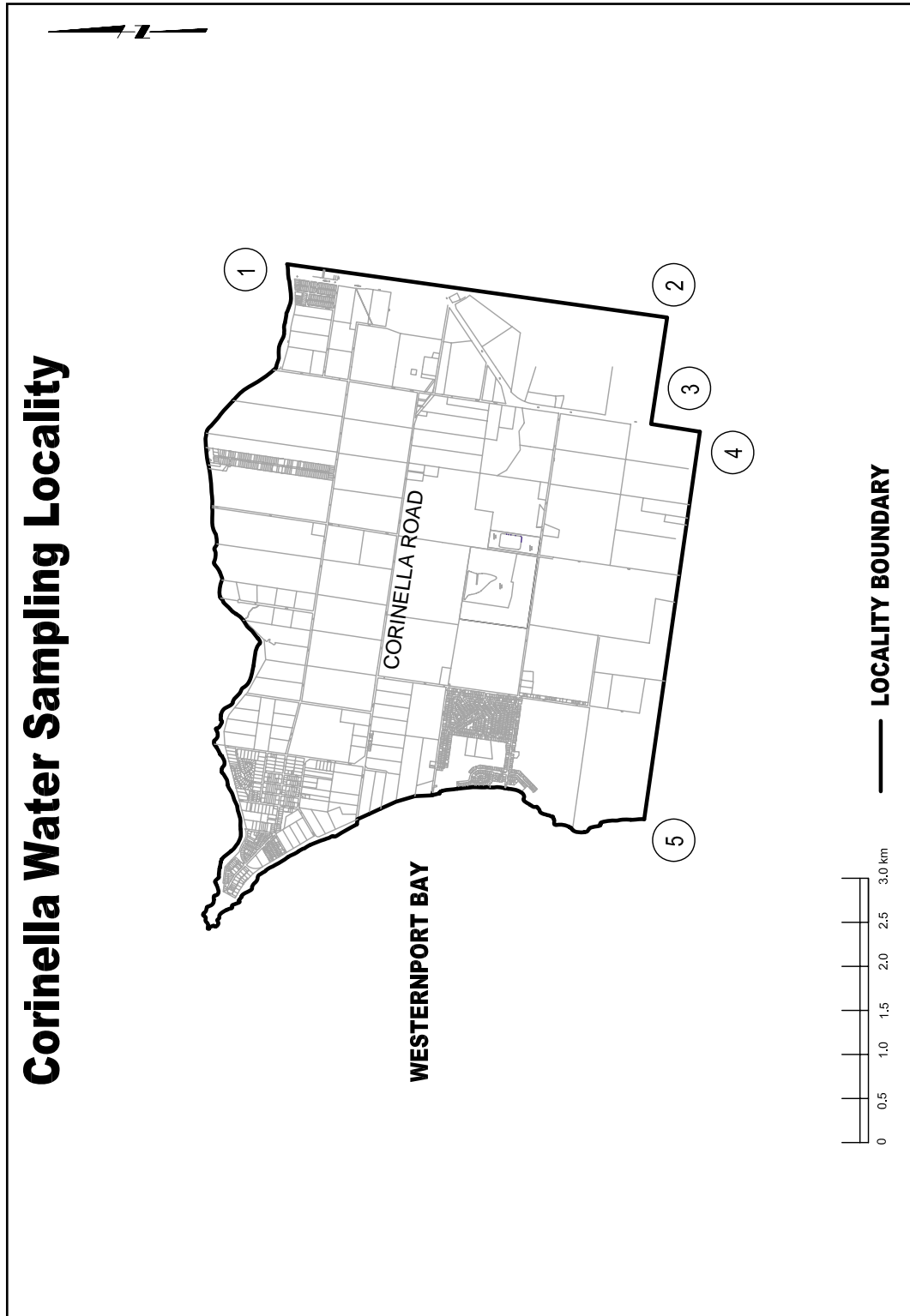
**SPECIAL**

---

## WATER SAMPLING LOCALITY NAME: CORINELLA

The co-ordinates listed in the table below and referenced on the following diagram are based on Australian Geodetic Datum 1966, Australian Map Grid Zone 55.

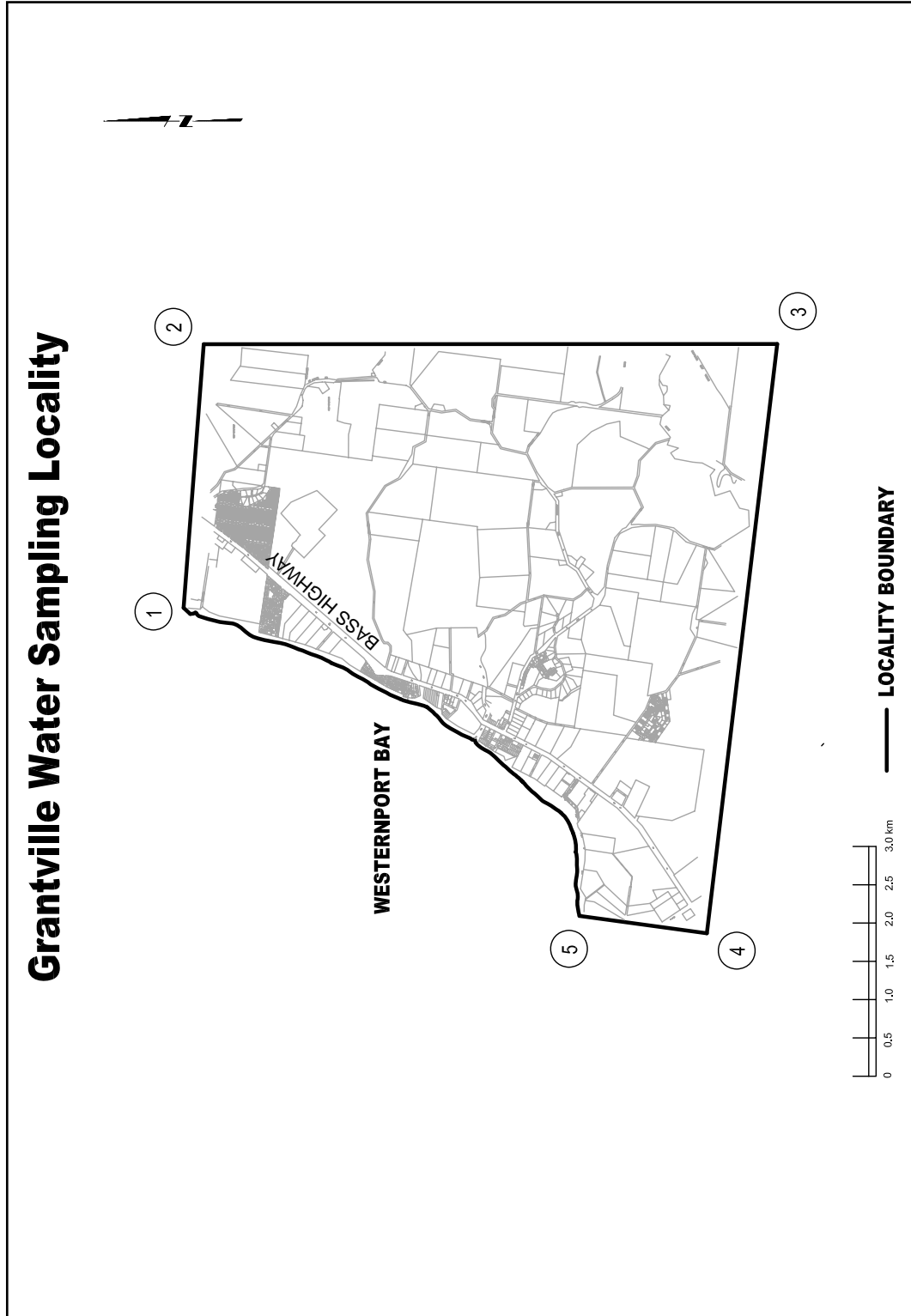
<b>Co-ordinate</b>	<b>Easting</b>	<b>Northing</b>
1	369165.6	5746759.6
2	368561.1	5742447.6
3	367372.9	5742621.2
4	367283.9	5742082.4
5	362864.3	5742716.9



## WATER SAMPLING LOCALITY NAME: GRANTVILLE

The co-ordinates listed in the table below and referenced on the following diagram are based on Australian Geodetic Datum 1966, Australian Map Grid Zone 55.

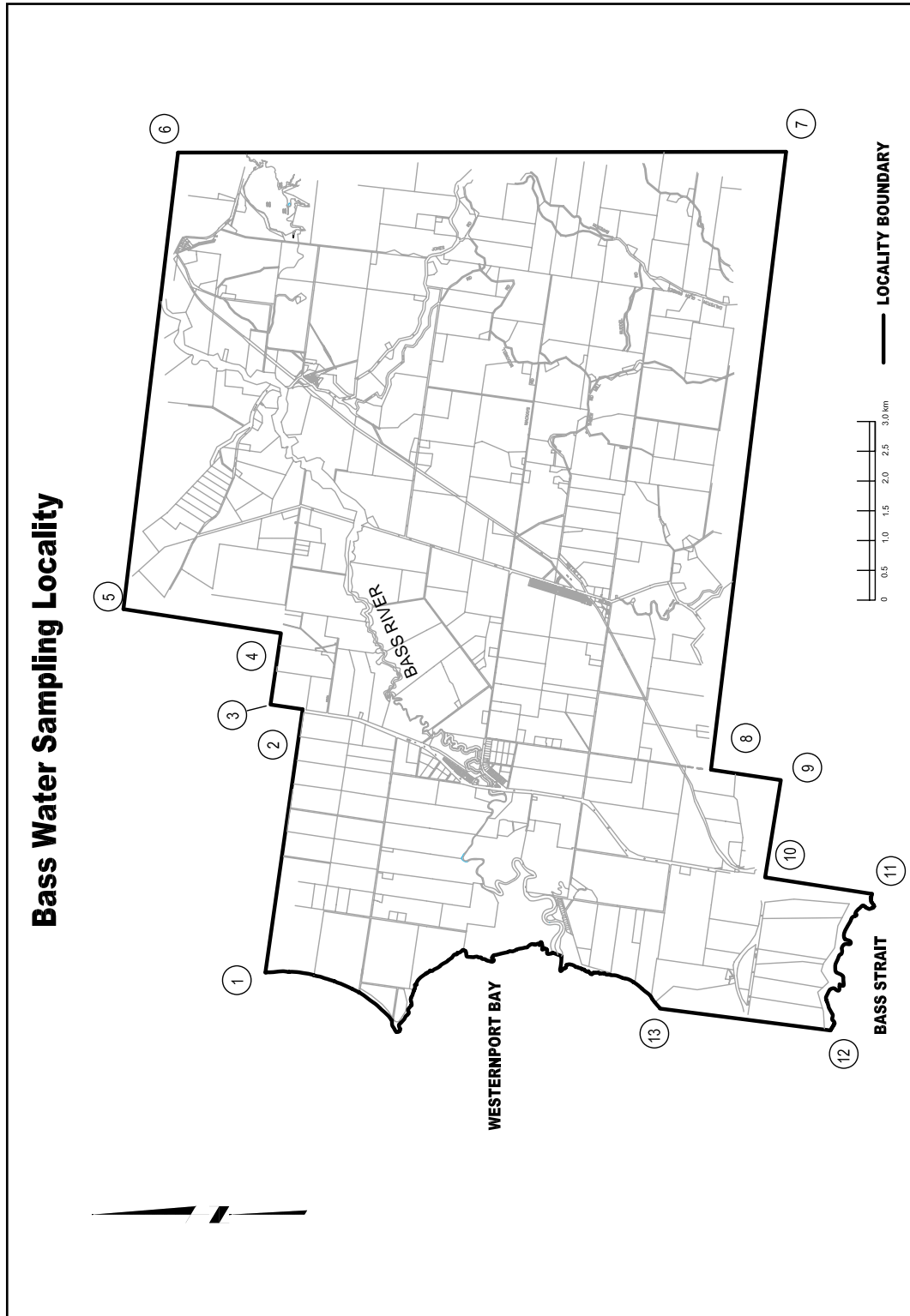
<b>Co-ordinate</b>	<b>Easting</b>	<b>Northing</b>
1	373188.7	5751930.4
2	376631.5	5751665.3
3	376634.6	5744176.0
4	368938.9	5745095.7
5	369165.6	5746759.6



## WATER SAMPLING LOCALITY NAME: BASS

The co-ordinates listed in the table below and referenced on the following diagram are based on Australian Geodetic Datum 1966, Australian Map Grid Zone 55.

<b>Co-ordinate</b>	<b>Easting</b>	<b>Northing</b>
1	362864.3	5742716.9
2	367283.9	5742082.4
3	367372.9	5742621.2
4	368561.1	5742447.6
5	368938.9	5745095.7
6	376634.6	5744176.0
7	376647.9	5733966.6
8	366269.5	5735226.0
9	366122.9	5734079.2
10	364461.0	5734317.3
11	364211.5	5732522.1
12	361888.4	5733219.0
13	362254.6	5736077.5

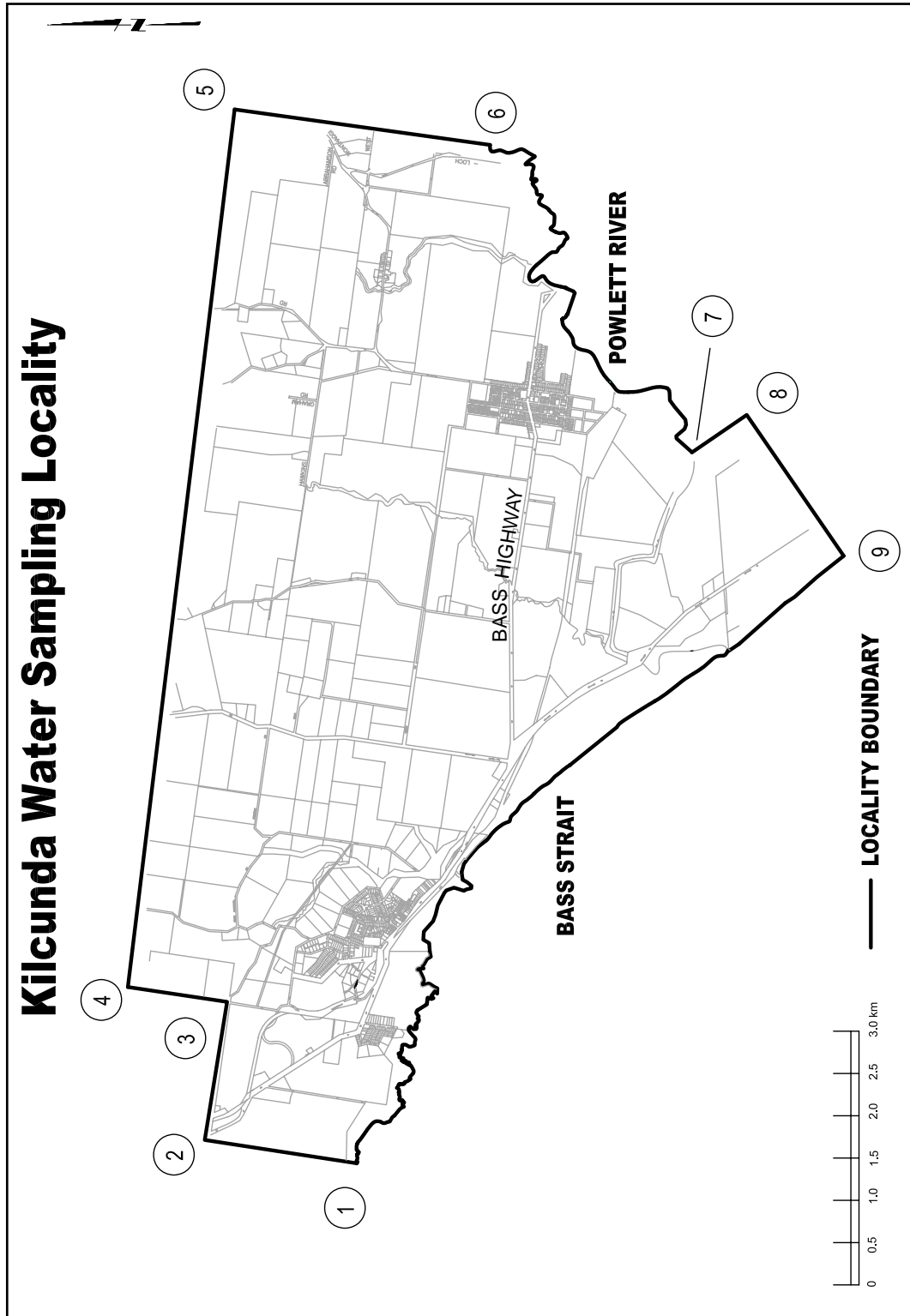


## WATER SAMPLING LOCALITY NAME: KILCUNDA

The co-ordinates listed in the table below and referenced on the following diagram are based on Australian Geodetic Datum 1966, Australian Map Grid Zone 55.

<b>Co-ordinate</b>	<b>Easting</b>	<b>Northing</b>
1	364211.5	5732522.1
2	364461.0	5734317.3
3	366079.5	5734058.0
4	366269.5	5735226.0
5	376647.1	5733963.4
6	376227.7	5730943.0
7	372608.2	5728559.9
8	373034.7	5727908.6
9	371367.3	5726762.3



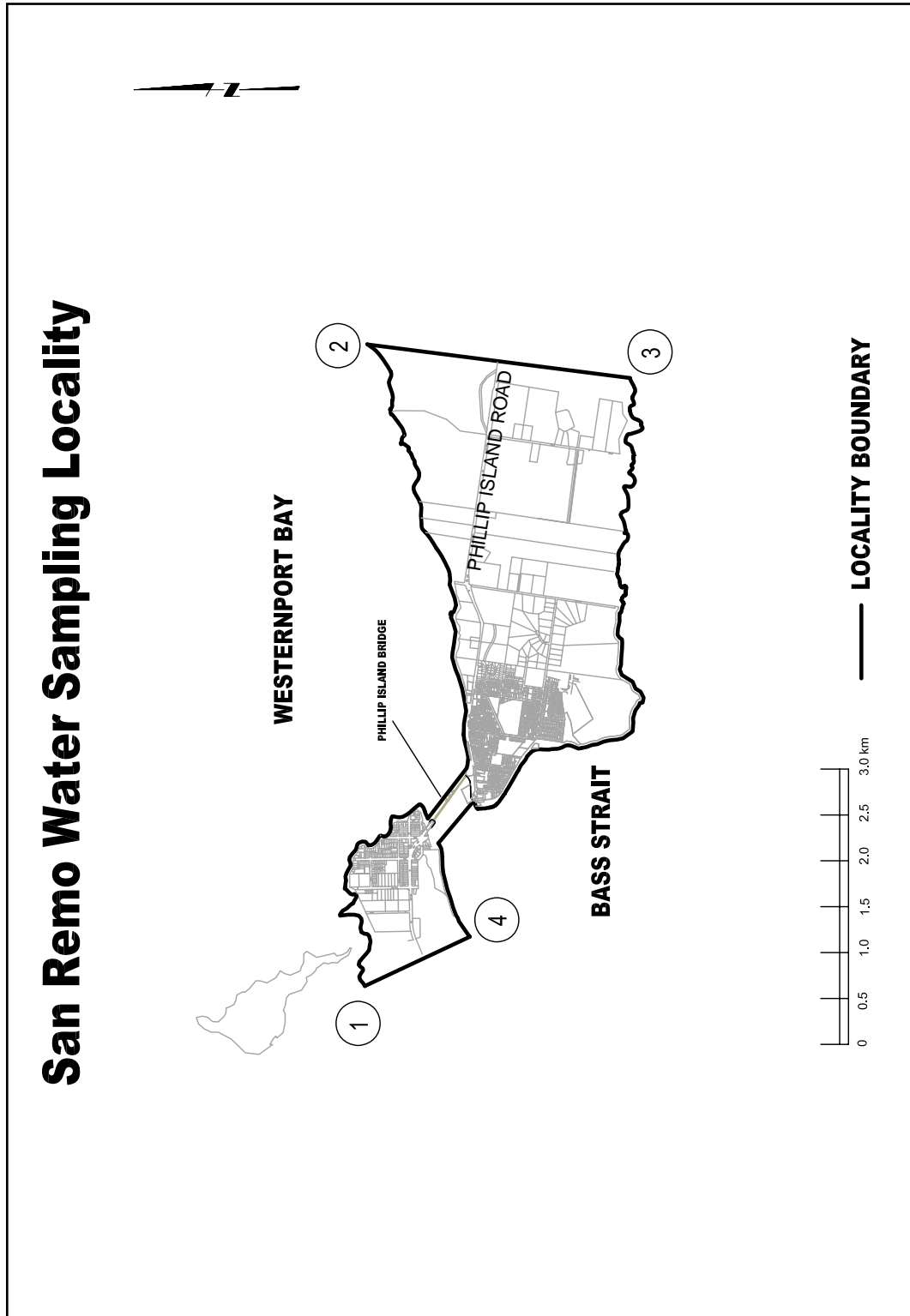


---

WATER SAMPLING LOCALITY NAME: SAN REMO

The co-ordinates listed in the table below and referenced on the following diagram are based on Australian Geodetic Datum 1966, Australian Map Grid Zone 55.

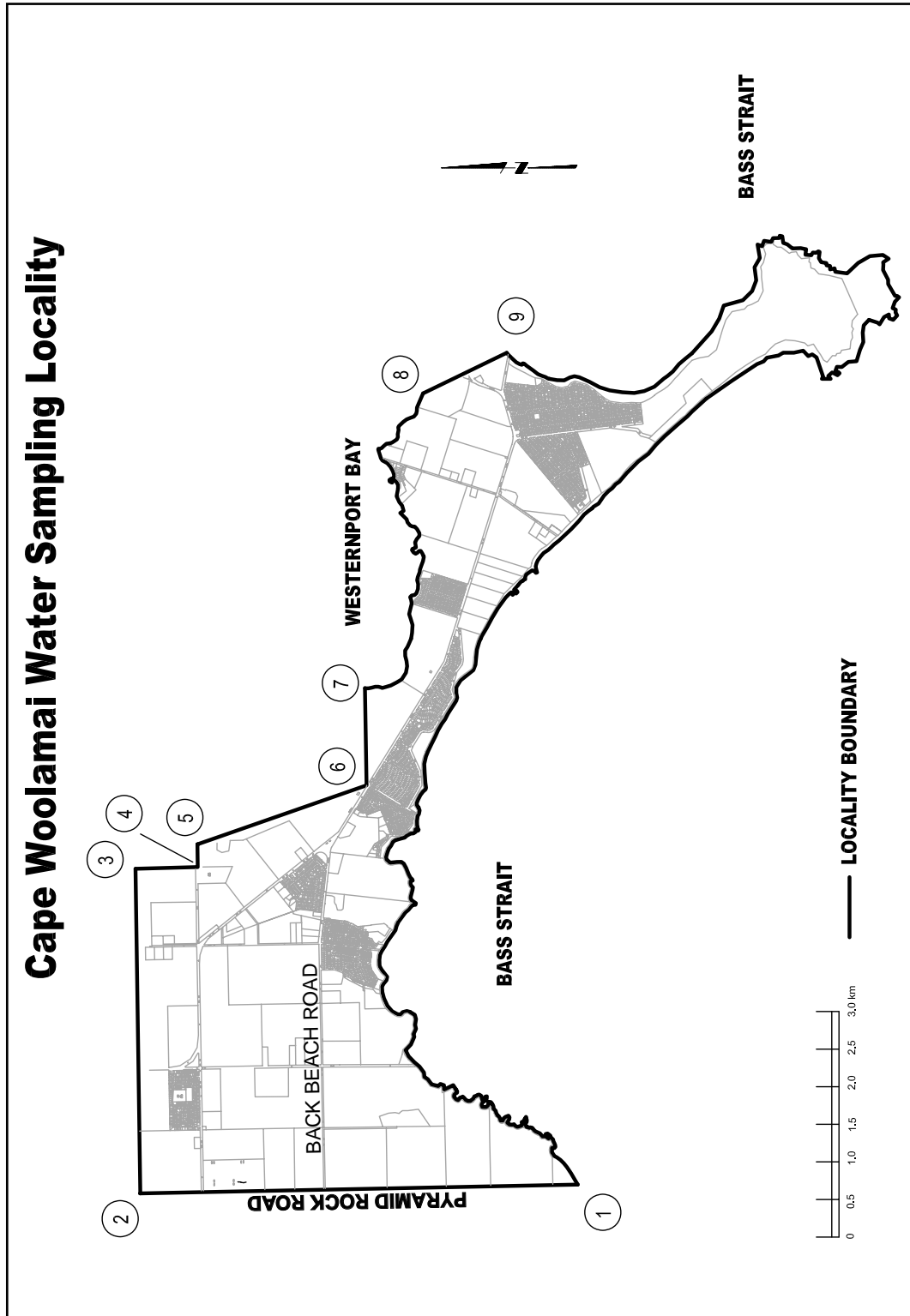
<b>Co-ordinate</b>	<b>Easting</b>	<b>Northing</b>
1	355264.2	5736108.7
2	362254.6	5736077.5
3	361888.4	5733219.0
4	355800.5	5734963.9



## WATER SAMPLING LOCALITY NAME: CAPE WOOLAMAI

The co-ordinates listed in the table below and referenced on the following diagram are based on Australian Geodetic Datum 1966, Australian Map Grid Zone 55.

<b>Co-ordinate</b>	<b>Easting</b>	<b>Northing</b>
1	344736.7	5734019.1
2	344626.3	5739838.3
3	348937.7	5739902.2
4	348960.5	5739073.6
5	349262.2	5739066.9
6	350047.9	5736829.2
7	351338.5	5736836.2
8	355264.2	5736108.7
9	355800.5	5734963.9

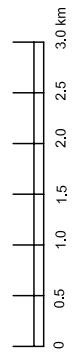
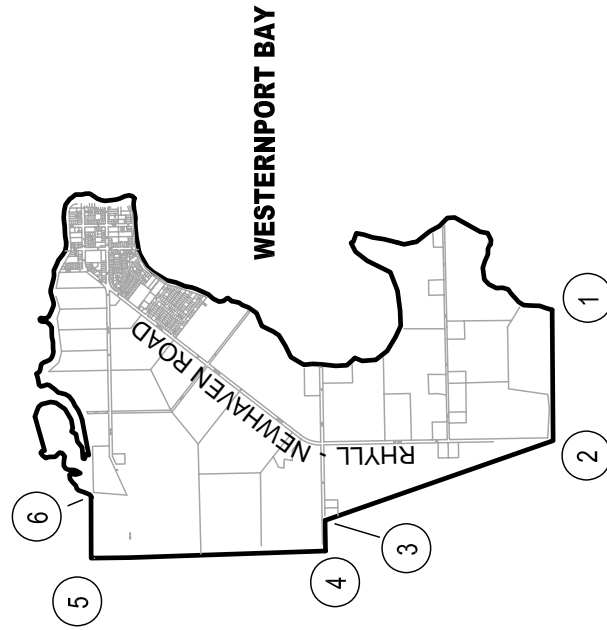


## WATER SAMPLING LOCALITY NAME: RHYLL

The co-ordinates listed in the table below and referenced on the following diagram are based on Australian Geodetic Datum 1966, Australian Map Grid Zone 55.

<b>Co-ordinate</b>	<b>Easting</b>	<b>Northing</b>
1	351338.5	5736836.2
2	350047.9	5736829.2
3	349262.0	5739078.5
4	348960.5	5739073.6
5	348889.8	5741384.6
6	349483.6	5741384.7

# Rhyll Water Sampling Locality



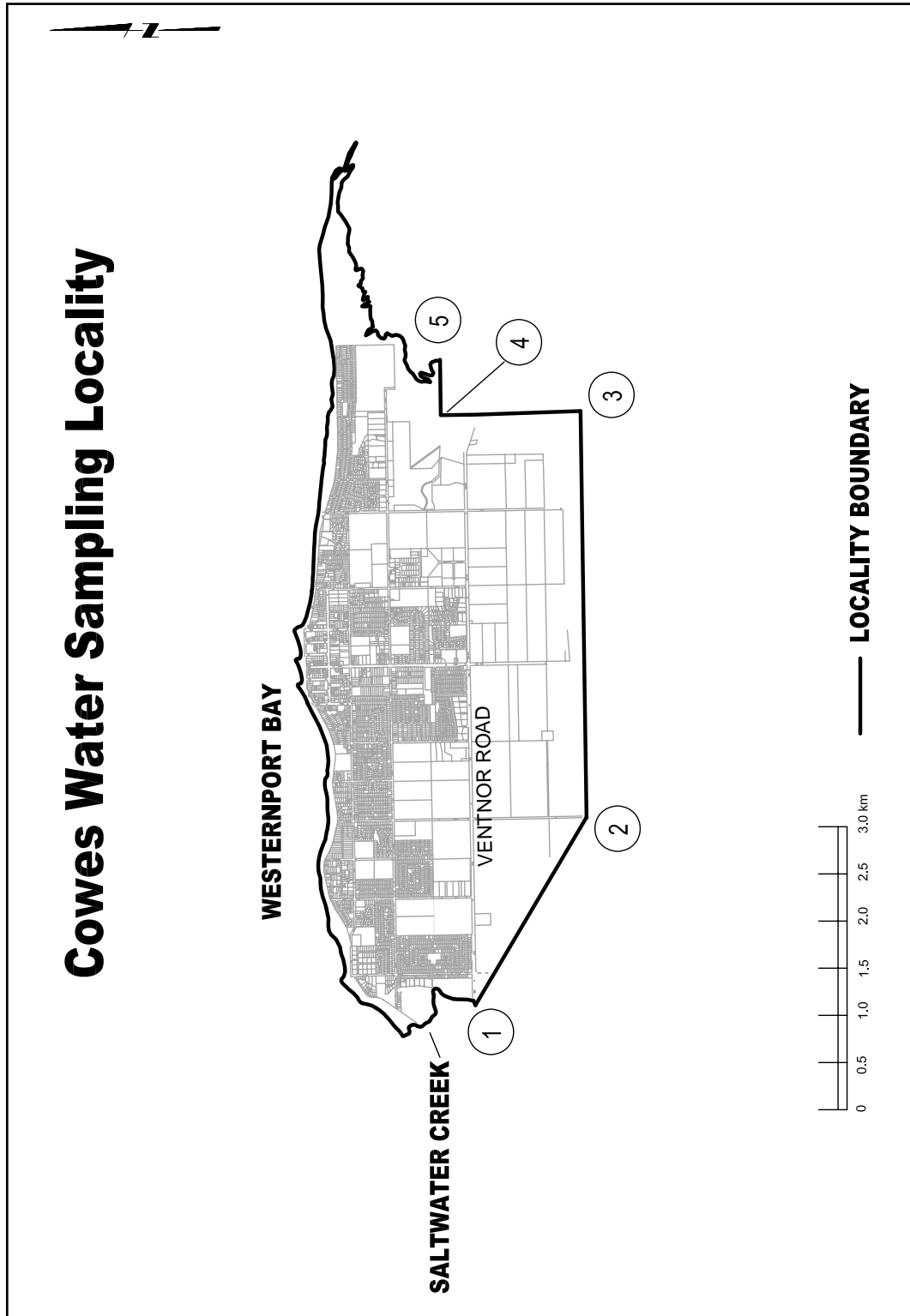
— LOCALITY BOUNDARY

WATER SAMPLING LOCALITY NAME: COWES

The co-ordinates listed in the table below and referenced on the following diagram are based on Australian Geodetic Datum 1966, Australian Map Grid Zone 55.

<b>Co-ordinate</b>	<b>Easting</b>	<b>Northing</b>
1	342632.0	5741016.5
2	344626.3	5739838.3
3	348932.5	5739902.1
4	348889.8	5741384.6
5	349483.6	5741384.7



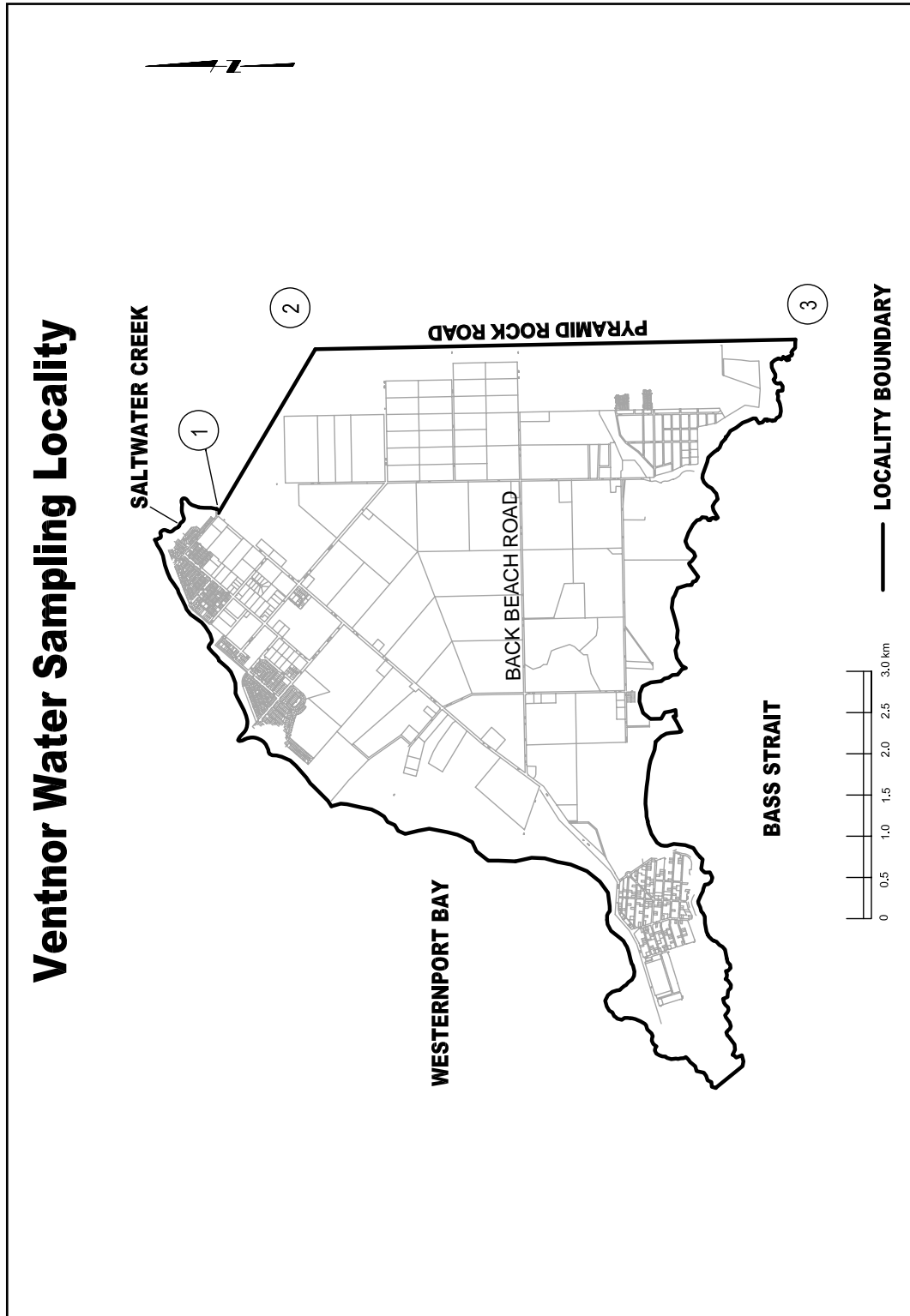


---

WATER SAMPLING LOCALITY NAME: VENTNOR

The co-ordinates listed in the table below and referenced on the following diagram are based on Australian Geodetic Datum 1966, Australian Map Grid Zone 55.

<b>Co-ordinate</b>	<b>Easting</b>	<b>Northing</b>
1	342632.0	5741016.5
2	344626.3	5739838.3
3	344736.7	5734019.1



## **craftsmanpress**



The *Victoria Government Gazette* is published by The Craftsman Press Pty Ltd with the authority of the Government Printer for the State of Victoria

© State of Victoria 2007

This publication is copyright. No part may be reproduced by any process except in accordance with the provisions of the Copyright Act.

Address all enquiries to the Government Printer for the State of Victoria  
Level 2 1 Macarthur Street  
Melbourne 3002  
Victoria Australia

### **How To Order**

	<b>Mail Order</b>	<b>Victoria Government Gazette</b> Level 1 520 Bourke Street Melbourne 3000 DX – 106 Melbourne
	<b>Telephone</b>	(03) 9642 5808
	<b>Fax</b>	(03) 9600 0478
	<b>email</b>	gazette@craftpress.com.au
	<b>Retail &amp; Mail Sales</b>	<b>Victoria Government Gazette</b> Level 1 520 Bourke Street Melbourne 3000
	<b>Telephone</b>	(03) 9642 5808
	<b>Fax</b>	(03) 9600 0478
	<b>Retail Sales</b>	<b>Information Victoria</b> 356 Collins Street Melbourne 3000
	<b>Telephone</b>	1300 366 356
	<b>Fax</b>	(03) 9603 9920

**Price Code B**