



# Victoria Government Gazette

---

No. S 14 Thursday 25 January 2007  
By Authority. Victorian Government Printer

---

## SAFE DRINKING WATER REGULATIONS 2005

### Specification of Areas to be Water Sampling Localities

I, Robert Hall, delegate of the Secretary to the Department of Human Services, under regulation 4 of the Safe Drinking Water Regulations 2005, specify the following areas that are supplied with drinking water by Western Water to be water sampling localities for the purposes of the Safe Drinking Water Regulations 2005.

This specification will take effect from the date this notice is published in the Victoria Government Gazette.

DR ROBERT HALL  
Director Public Health and Chief Health Officer

---

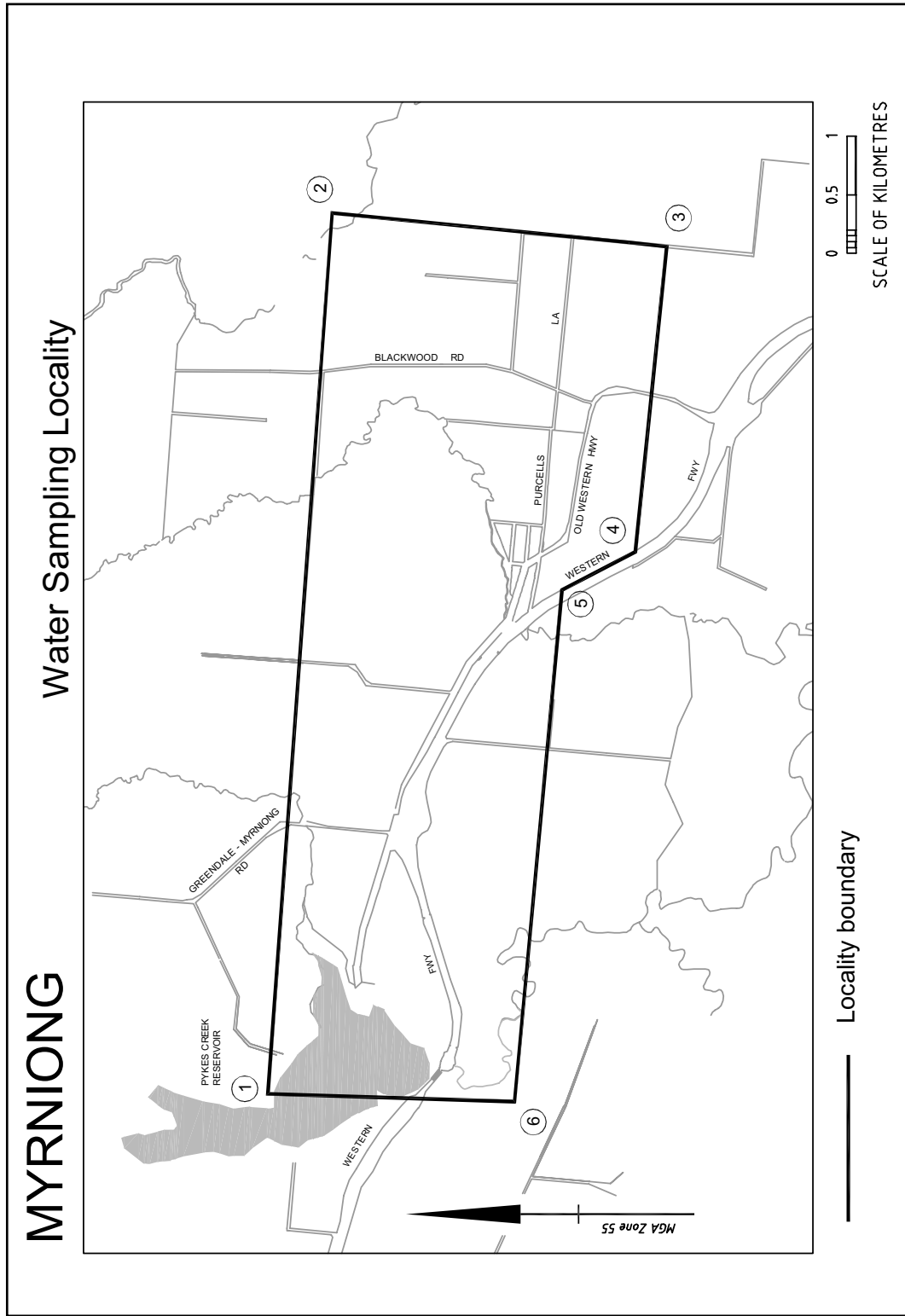
**SPECIAL**

---

## WATER SAMPLING LOCALITY NAME: MYRNIONG

The co-ordinates listed in the table below and referenced on the following diagram are based on Geocentric Datum of Australia, Map Grid of Australia 1994 (MGA) Zone 55.

<b>Co-ordinate</b>	<b>Easting</b>	<b>Northing</b>
1	261070	5835380
2	268586	5834833
3	268297	5831979
4	265695	5832246
5	265370	5832872
6	261004	5833276

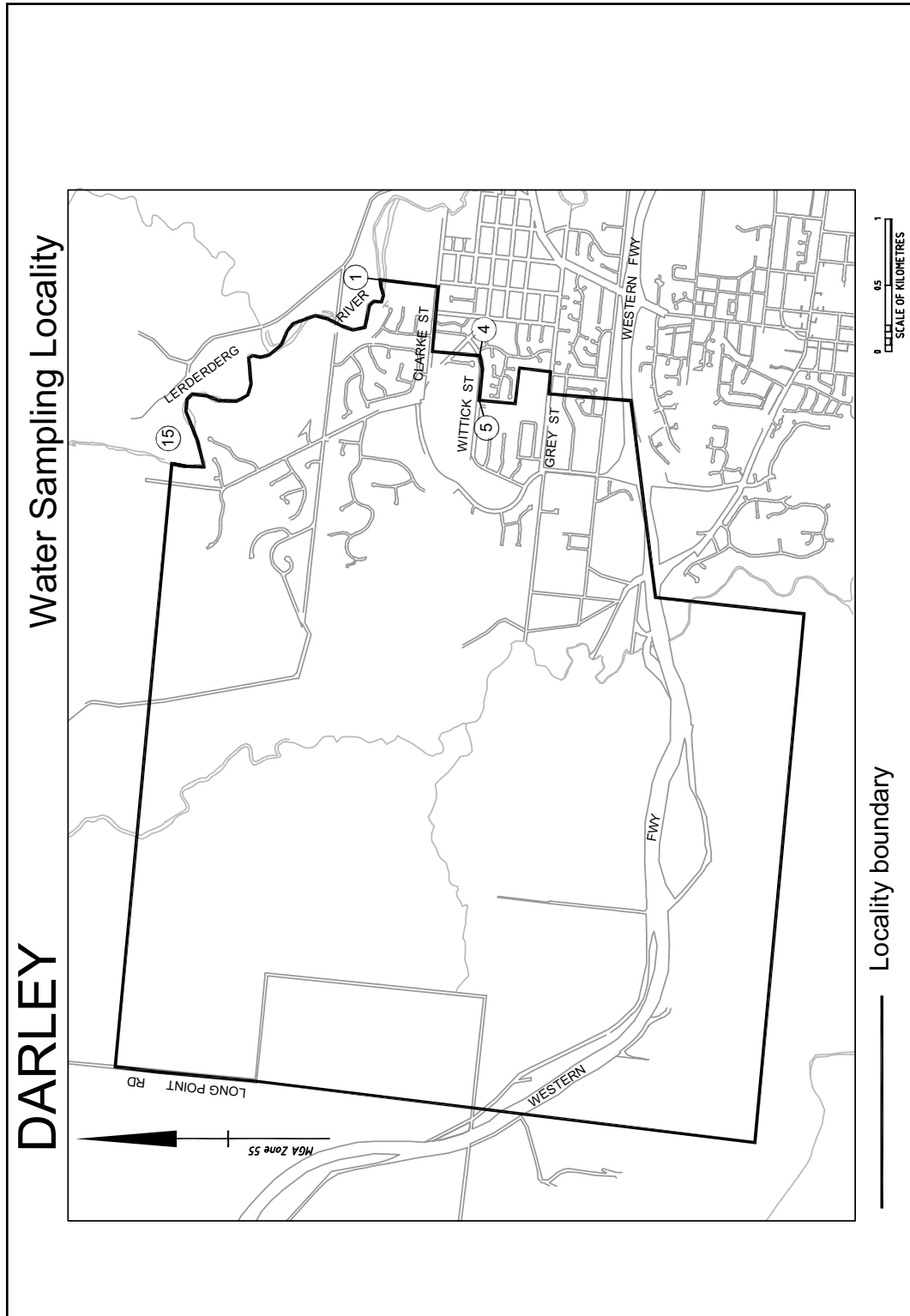


## WATER SAMPLING LOCALITY NAME: DARLEY

The co-ordinates listed in the table below are referenced on the following diagram by commencing at co-ordinate 1 and proceeding clockwise.

Co-ordinates are based on Geocentric Datum of Australia, Map Grid of Australia 1994 (MGA) Zone 55.

<b>Co-ordinate</b>	<b>Easting</b>	<b>Northing</b>
1	274263	5830303
2	274211	5829871
3	273724	5829914
4	273692	5829558
5	273355	5829562
6	273331	5829289
7	273599	5829259
8	273570	5829024
9	273402	5829037
10	273352	5828415
11	271870	5828231
12	271746	5827112
13	267765	5827482
14	268335	5832298
15	272879	5831874



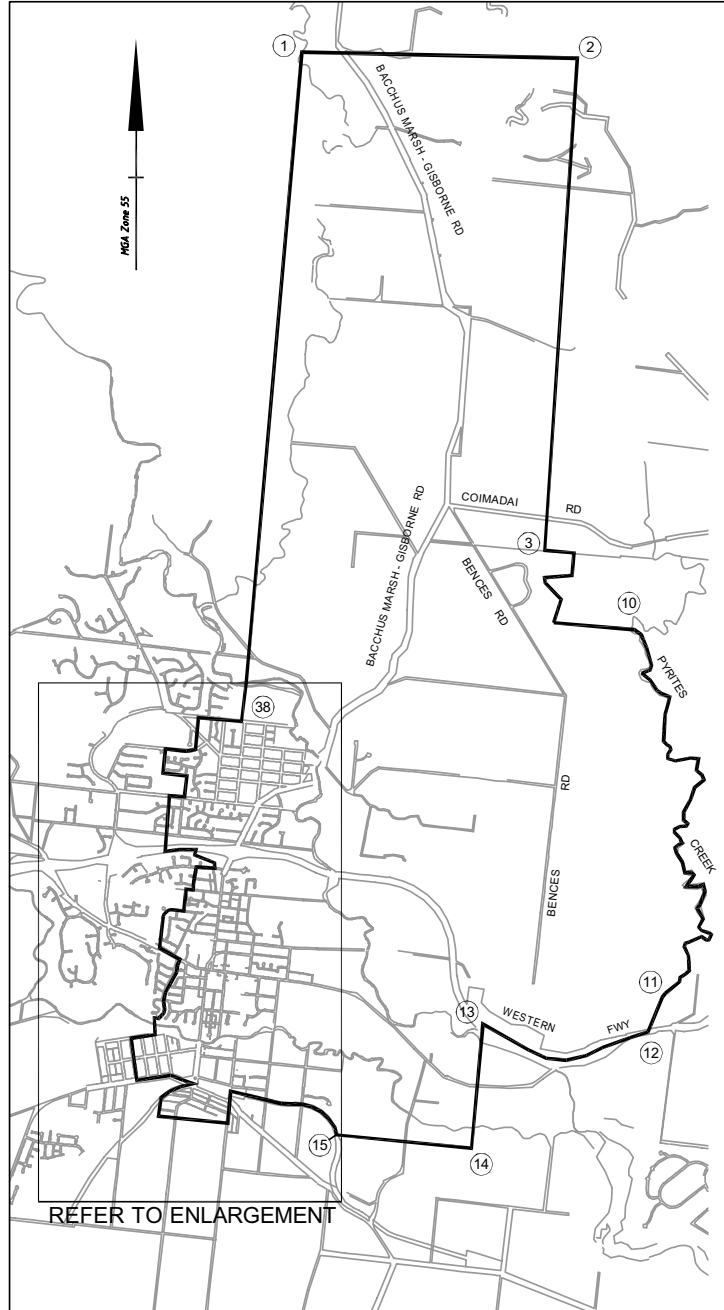
## WATER SAMPLING LOCALITY NAME: LERDERDERG

The co-ordinates listed in the table below are referenced on the following diagram by commencing at co-ordinate 1 and proceeding clockwise. Selected co-ordinates are also shown on the enlargement.

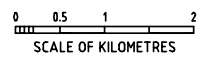
Co-ordinates are based on Geocentric Datum of Australia, Map Grid of Australia 1994 (MGA) Zone 55.

<b>Co-ordinate</b>	<b>Easting</b>	<b>Northing</b>	<b>Co-ordinate</b>	<b>Easting</b>	<b>Northing</b>
1	274888	5837374	20	273279	5826541
2	277977	5837305	21	273337	5826602
3	277611	5831790	22	273348	5826646
4	277938	5831761	23	273291	5827329
5	277916	5831509	24	273563	5827745
6	277607	5831482	25	273588	5827990
7	277615	5831422	26	273912	5828225
8	277796	5831240	27	273909	5828283
9	277711	5830978	28	273685	5828372
10	278619	5830898	29	273699	5828435
11	278928	5826775	30	273352	5828415
12	278769	5826388	31	273402	5829037
13	276917	5826476	32	273570	5829024
14	276790	5825086	33	273599	5829259
15	275276	5825235	34	273331	5829289
16	274048	5825363	35	273355	5829562
17	273281	5825445	36	273692	5829558
18	273309	5825650	37	273724	5829914
19	273232	5826544	38	274211	5829871

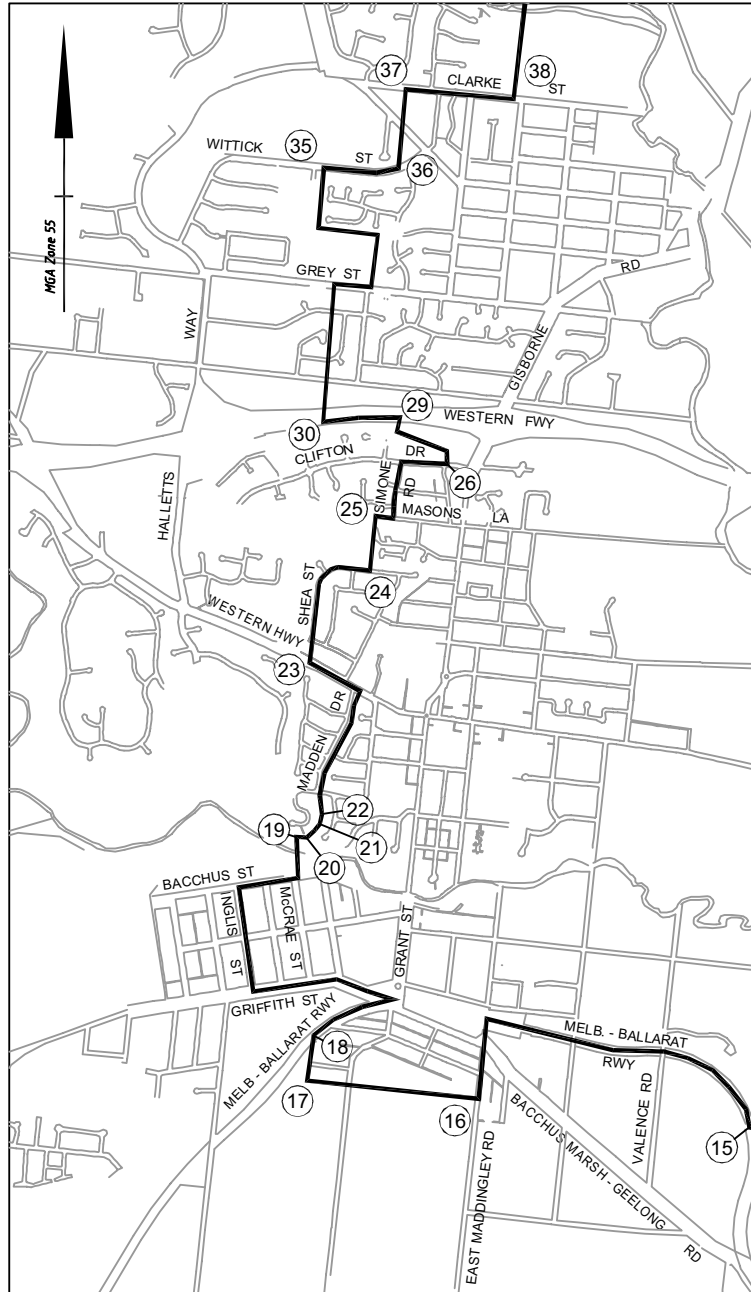
# LERDERDERG Water Sampling Locality



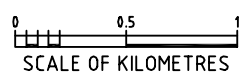
— Locality boundary



# LERDERDERG - Enlargement Water Sampling Locality



— Locality boundary





## WATER SAMPLING LOCALITY NAME: MADDINGLEY

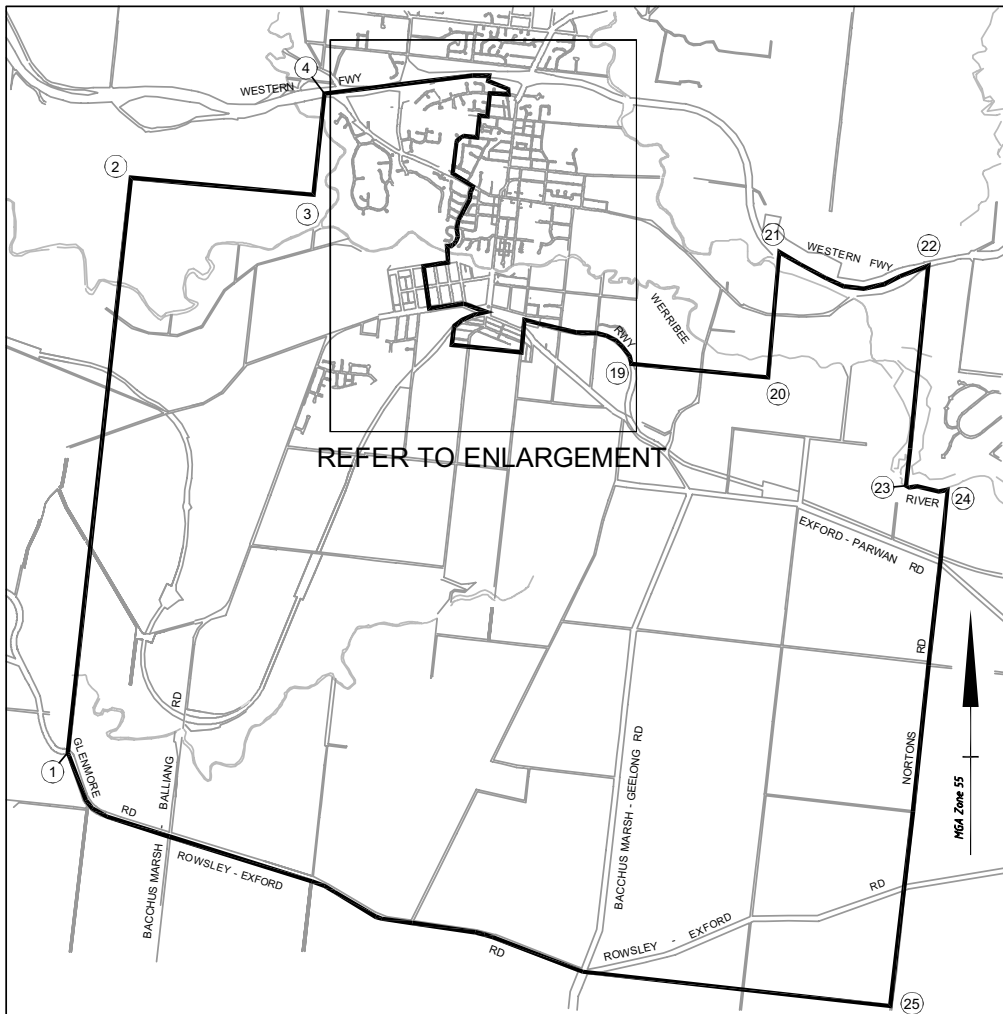
The co-ordinates listed in the table below are referenced on the following diagram by commencing at co-ordinate 1 and proceeding clockwise. Selected co-ordinates are also shown on the enlargement.

Co-ordinates are based on Geocentric Datum of Australia, Map Grid of Australia 1994 (MGA) Zone 55.

<b>Co-ordinate</b>	<b>Easting</b>	<b>Northing</b>
1	269023	5820923
2	269719	5827300
3	271746	5827112
4	271870	5828231
5	273699	5828435
6	273685	5828372
7	273909	5828283
8	273912	5828225
9	273588	5827990
10	273563	5827745
11	273291	5827329
12	273348	5826646
13	273337	5826602
14	273279	5826541
15	273232	5826544
16	273309	5825650
17	273281	5825445
18	274048	5825363
19	275275	5825236
20	276789	5825087
21	276917	5826476
22	278567	5826324
23	278322	5823884
24	278783	5823841
25	278148	5818114

# MADDINGLEY

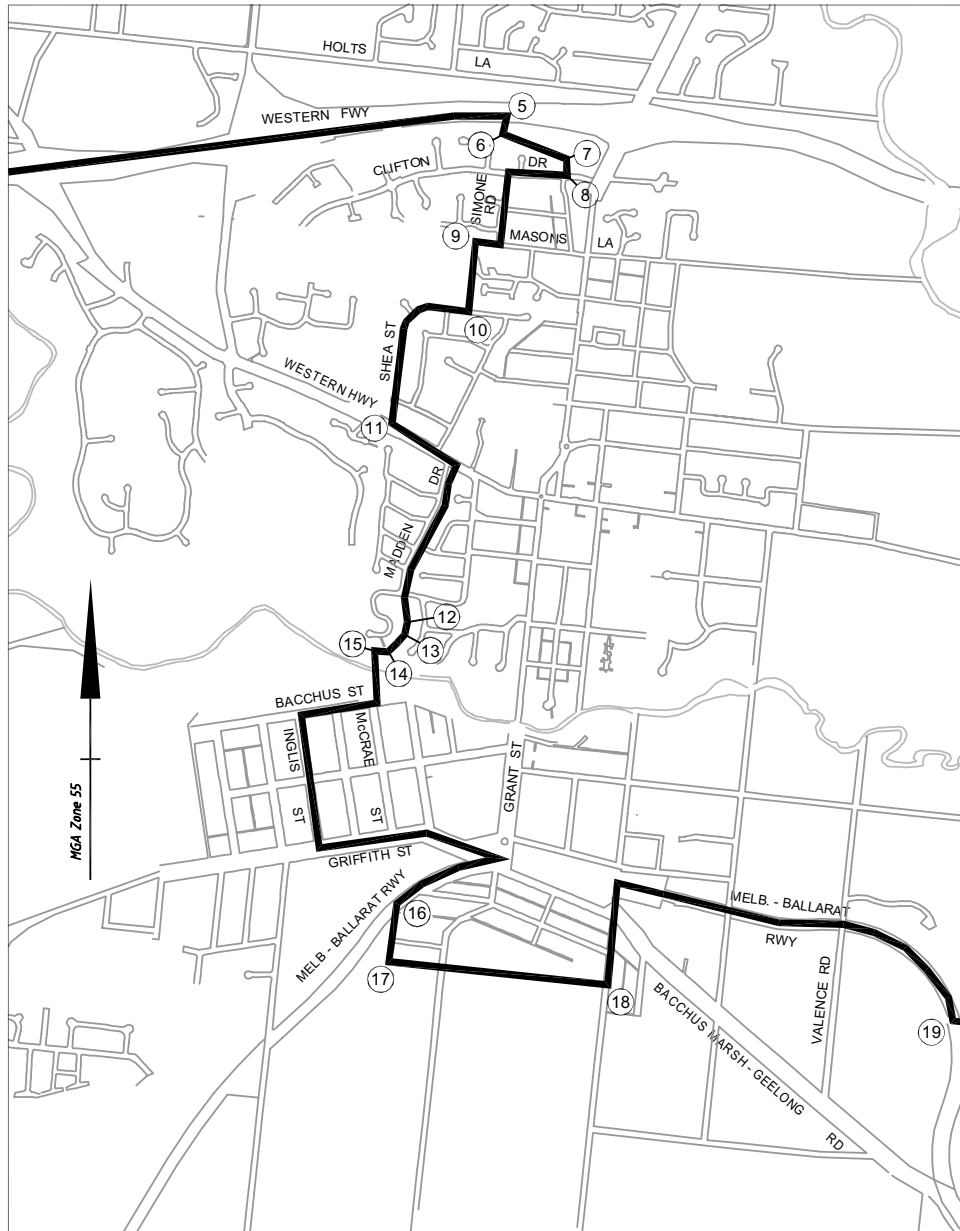
## Water Sampling Locality



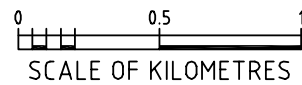
— Locality boundary

0 0.5 1 2  
SCALE OF KILOMETRES

# MADDINGLEY - Enlargement Water Sampling Locality



— Locality boundary

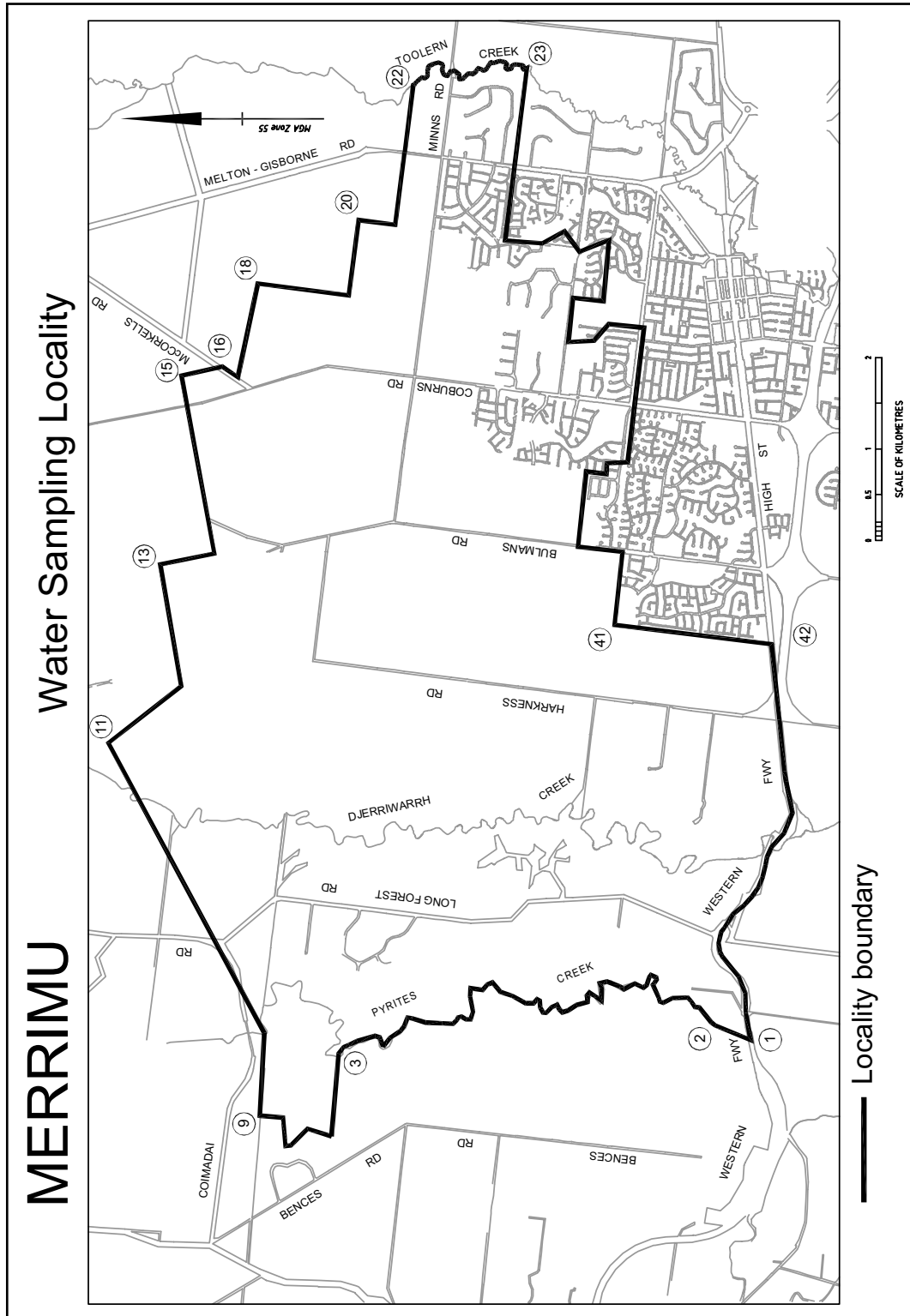


## WATER SAMPLING LOCALITY NAME: MERRIMU

The co-ordinates listed in the table below are referenced on the following diagram by commencing at co-ordinate 1 and proceeding clockwise.

Co-ordinates are based on Geocentric Datum of Australia, Map Grid of Australia 1994 (MGA) Zone 55.

<b>Co-ordinate</b>	<b>Easting</b>	<b>Northing</b>	<b>Co-ordinate</b>	<b>Easting</b>	<b>Northing</b>
1	278769	5826388	22	289226	5830076
2	278928	5826775	23	289403	5828851
3	278619	5830898	24	287522	5829076
4	277711	5830978	25	287492	5828668
5	277796	5831240	26	287622	5828427
6	277615	5831422	27	287402	5828266
7	277607	5831482	28	287514	5827941
8	277917	5831508	29	286859	5827999
9	277938	5831761	30	286892	5828334
10	278846	5831714	31	286410	5828384
11	282020	5833420	32	286425	5828102
12	282641	5832623	33	286608	5827943
13	283975	5832853	34	286567	5827556
14	284094	5832259	35	285096	5827734
15	286043	5832619	36	285081	5827962
16	286143	5832175	37	284965	5827969
17	286025	5832002	38	284993	5828189
18	287052	5831783	39	284170	5828277
19	286920	5830786	40	284115	5827790
20	287745	5830680	41	283312	5827876
21	287694	5830278	42	283102	5826160



## WATER SAMPLING LOCALITY NAME: MELTON SOUTH

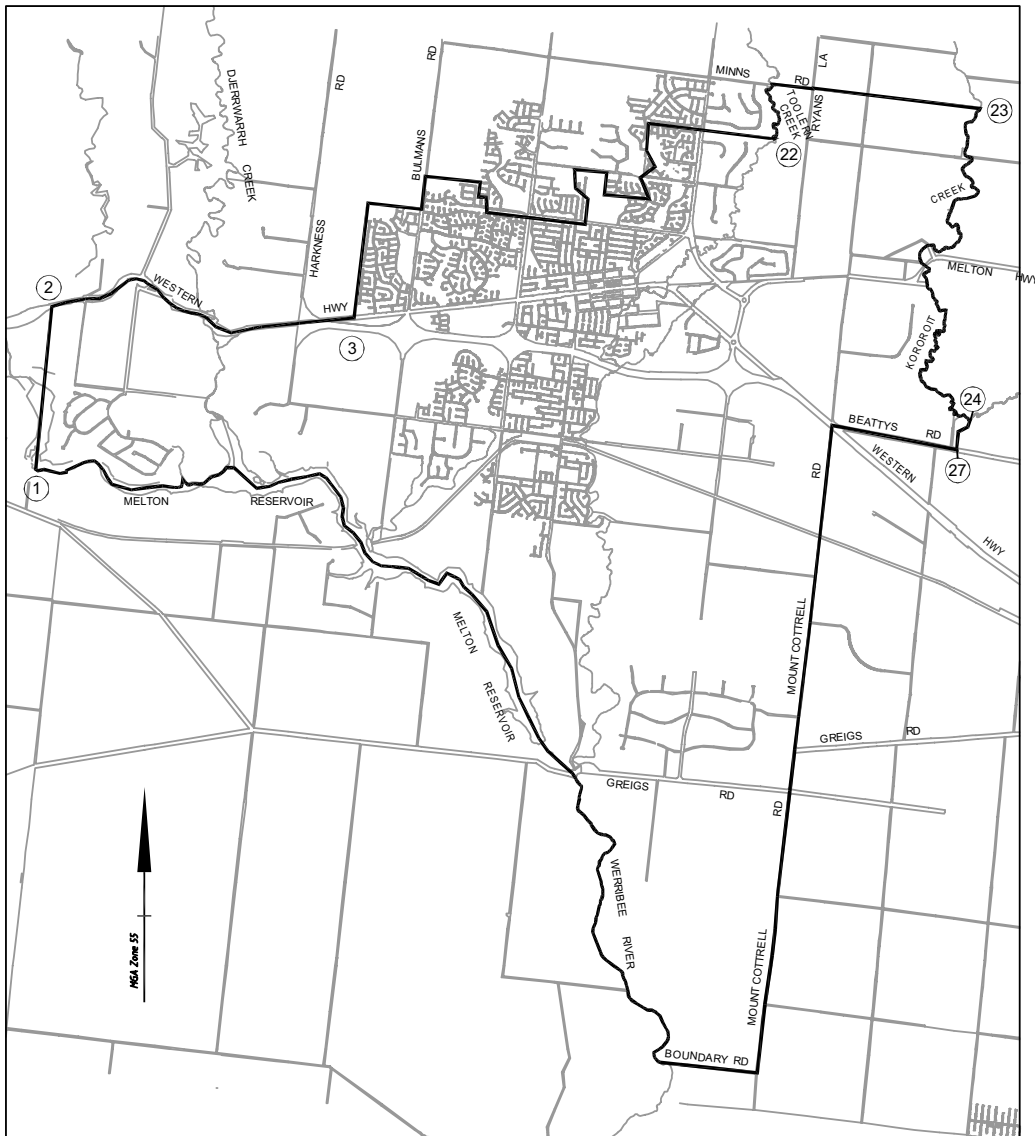
The co-ordinates listed in the table below are referenced on the following diagram by commencing at co-ordinate 1 and proceeding clockwise.

Co-ordinates are based on Geocentric Datum of Australia, Map Grid of Australia 1994 (MGA) Zone 55.

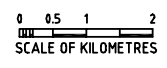
<b>Co-ordinate</b>	<b>Easting</b>	<b>Northing</b>
1	278322	5823884
2	278567	5826324
3	283102	5826160
4	283312	5827876
5	284115	5827790
6	284170	5828277
7	284993	5828189
8	284965	5827969
9	285081	5827962
10	285096	5827734
11	286567	5827556
12	286608	5827943
13	286425	5828102
14	286410	5828384
15	286892	5828334
16	286859	5827999
17	287514	5827941
18	287402	5828266
19	287622	5828427
20	287492	5828668
21	287522	5829076
22	289403	5828851
23	292495	5829293
24	292351	5824620
25	292313	5824516
26	292172	5824449
27	292152	5824178

# MELTON SOUTH

## Water Sampling Locality



— Locality boundary



## WATER SAMPLING LOCALITY NAME: ROCKBANK

The co-ordinates listed in the table below are referenced on the following diagram by commencing at co-ordinate 1 and proceeding clockwise.

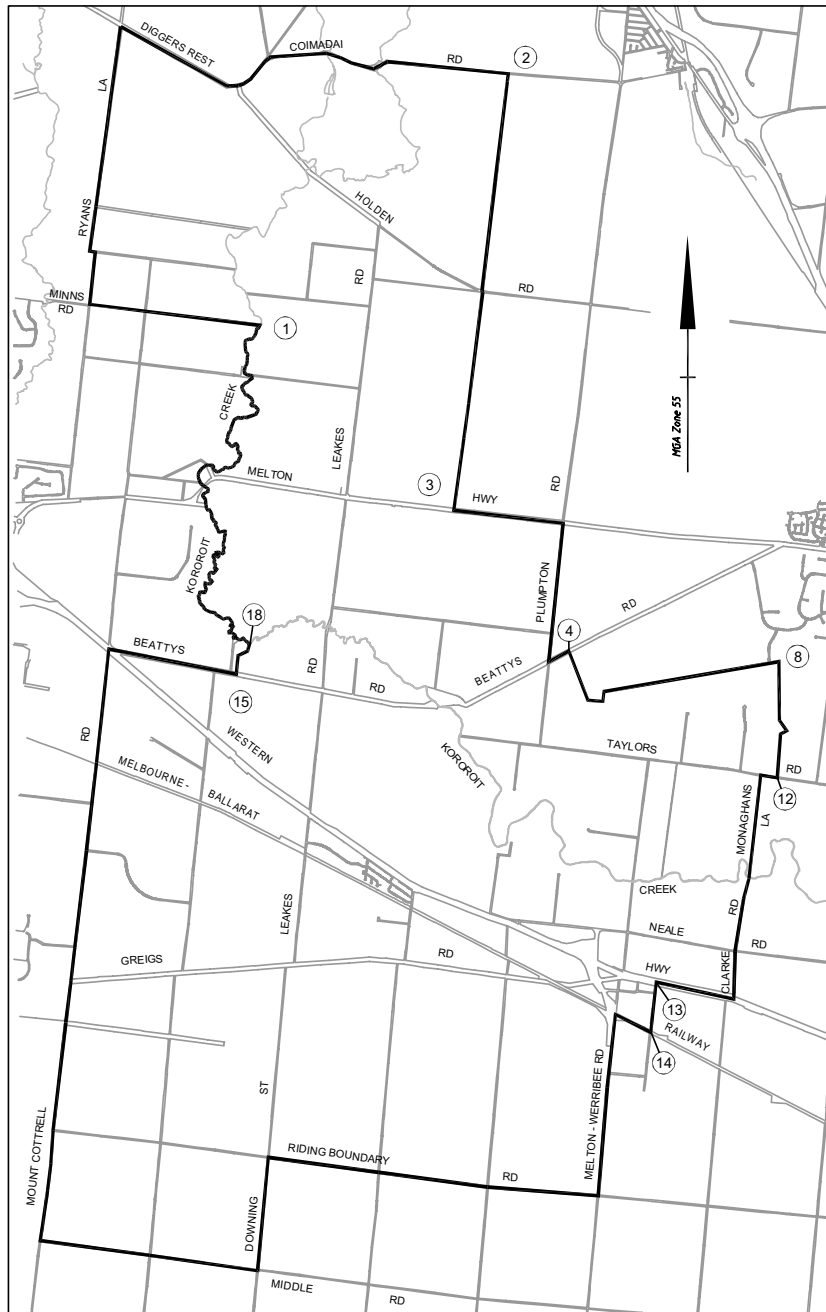
Co-ordinates are based on Geocentric Datum of Australia, Map Grid of Australia 1994 (MGA) Zone 55.

<b>Co-ordinate</b>	<b>Easting</b>	<b>Northing</b>
1	292495	5829293
2	296146	5832998
3	295344	5826582
4	297036	5824519
5	297319	5823791
6	297535	5823777
7	297553	5823921
8	300121	5824359
9	300135	5823499
10	300238	5823342
11	300148	5823294
12	300101	5822656
13	298319	5819652
14	298242	5818917
15	292152	5824178
16	292172	5824449
17	292313	5824516
18	292345	5824616



# ROCKBANK

## Water Sampling Locality



——— Locality boundary

0 0.5 1 2  
SCALE OF KILOMETRES

## WATER SAMPLING LOCALITY NAME: TOOLERN VALE

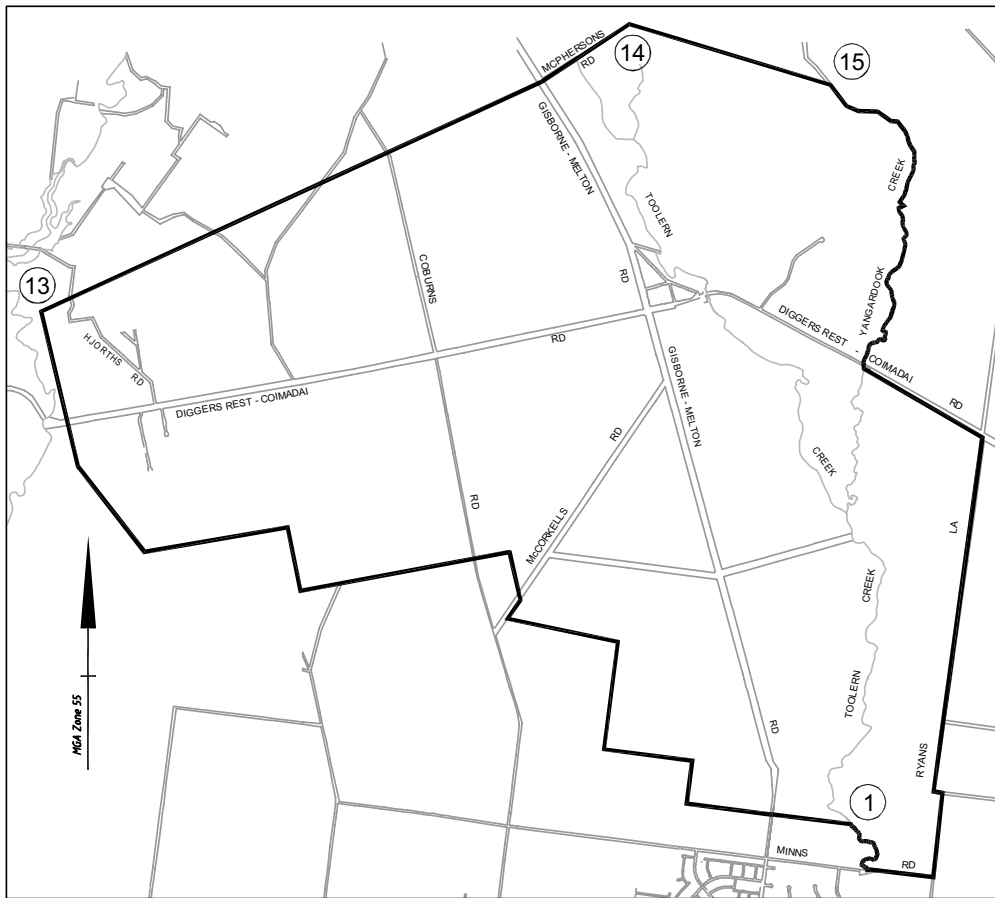
The co-ordinates listed in the table below are referenced on the following diagram by commencing at co-ordinate 1 and proceeding clockwise.

Co-ordinates are based on Geocentric Datum of Australia, Map Grid of Australia 1994 (MGA) Zone 55.

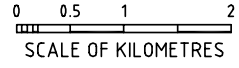
<b>Co-ordinate</b>	<b>Easting</b>	<b>Northing</b>
1	289219	5830093
2	287694	5830278
3	287747	5830678
4	286922	5830783
5	287052	5831783
6	286025	5832002
7	286143	5832175
8	286043	5832619
9	284094	5832259
10	283975	5832853
11	282641	5832623
12	282020	5833420
13	281676	5834861
14	287157	5837539
15	289034	5836974

# TOOLERN VALE

## Water Sampling Locality



— Locality boundary



## WATER SAMPLING LOCALITY NAME: BULLA

The co-ordinates listed in the table below and referenced on the following diagram are based on Geocentric Datum of Australia, Map Grid of Australia 1994 (MGA) Zone 55.

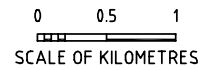
<b>Co-ordinate</b>	<b>Easting</b>	<b>Northing</b>
1	306775	5837078
2	309498	5836770
3	310993	5835331
4	310704	5832908
5	305838	5831814

# BULLA

## Water Sampling Locality



— Locality boundary



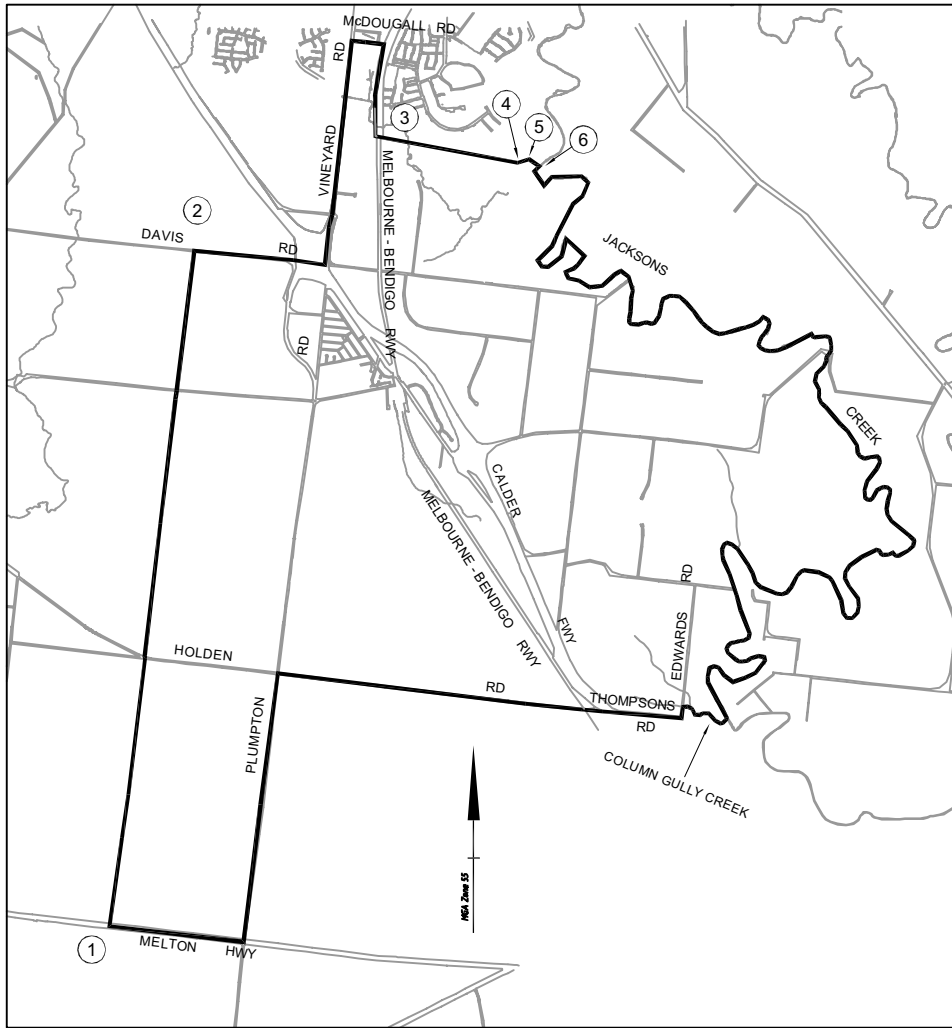
## WATER SAMPLING LOCALITY NAME: DIGGERS REST

The co-ordinates listed in the table below and referenced on the following diagram are based on Geocentric Datum of Australia, Map Grid of Australia 1994 (MGA) Zone 55.

<b>Co-ordinate</b>	<b>Easting</b>	<b>Northing</b>
1	295344	5826582
2	296359	5834676
3	298527	5836043
4	300233	5835722
5	300368	5835761
6	300487	5835681

# DIGGERS REST

## Water Sampling Locality



— Locality boundary

0 0.5 1 2  
SCALE OF KILOMETRES

## WATER SAMPLING LOCALITY NAME: GISBORNE

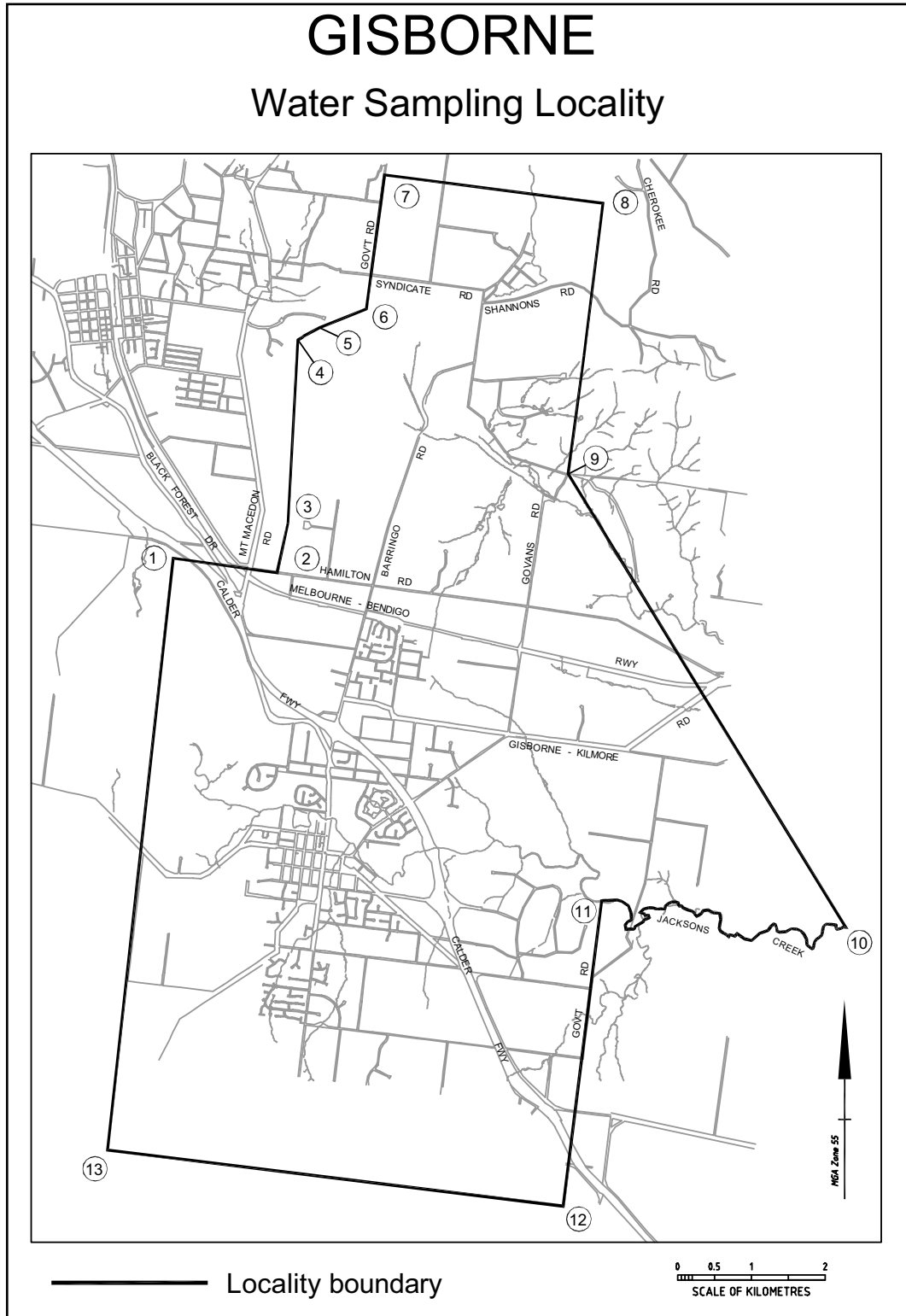
The co-ordinates listed in the table below and referenced on the following diagram are based on Geocentric Datum of Australia, Map Grid of Australia 1994 (MGA) Zone 55.

<b>Co-ordinate</b>	<b>Easting</b>	<b>Northing</b>
1	284980	5852260
2	286391	5852063
3	286539	5852738
4	286673	5855214
5	286961	5855381
6	287598	5855634
7	287847	5857450
8	290807	5857067
9	290332	5853401
10	294091	5847265
11	290787	5847621
12	290267	5843488
13	284094	5844250



# GISBORNE

## Water Sampling Locality



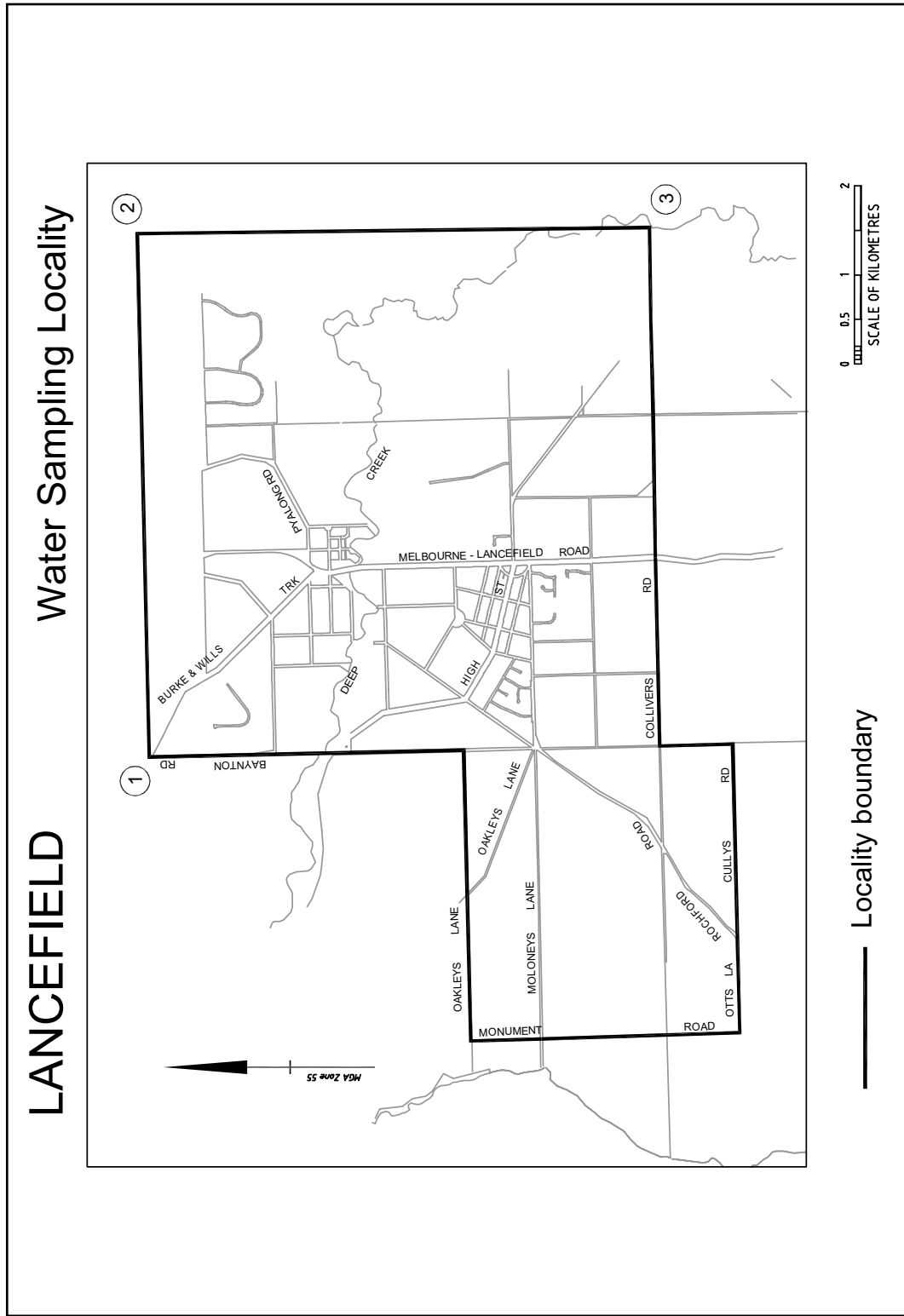
— Locality boundary

0 0.5 1 2  
SCALE OF KILOMETRES

## WATER SAMPLING LOCALITY NAME: LANCEFIELD

The co-ordinates listed in the table below and referenced on the following diagram are based on Geocentric Datum of Australia, Map Grid of Australia 1994 (MGA) Zone 55.

<b>Co-ordinate</b>	<b>Easting</b>	<b>Northing</b>
1	297163	5876023
2	303031	5876157
3	303101	5870416



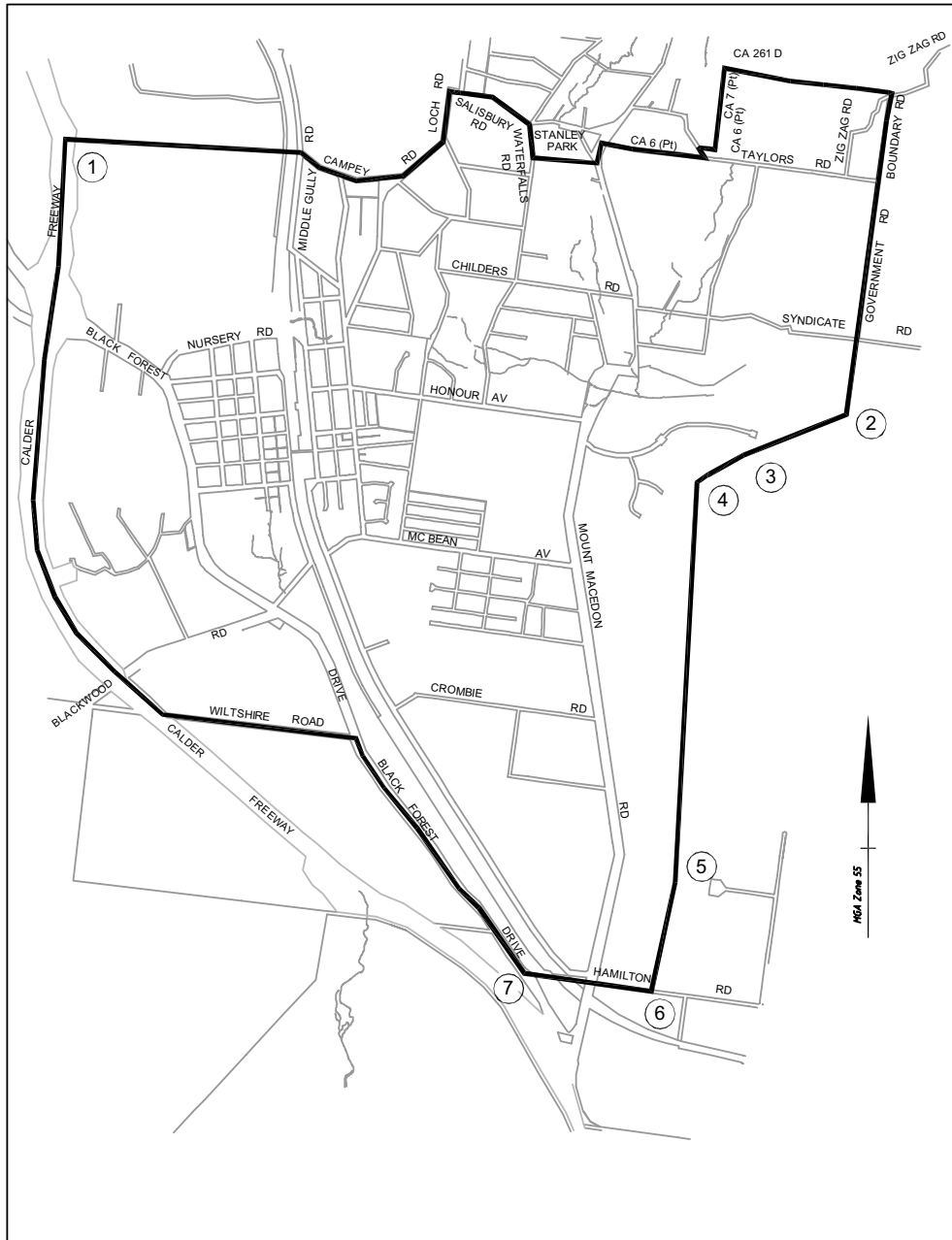
## WATER SAMPLING LOCALITY NAME: MACEDON

The co-ordinates listed in the table below and referenced on the following diagram are based on Geocentric Datum of Australia, Map Grid of Australia 1994 (MGA) Zone 55.

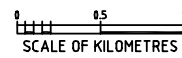
<b>Co-ordinate</b>	<b>Easting</b>	<b>Northing</b>
1	282764	5857337
2	287598	5855634
3	286961	5855381
4	286673	5855214
5	286539	5852738
6	286391	5852063
7	285605	5852176

# MACEDON

## Water Sampling Locality



— Locality boundary



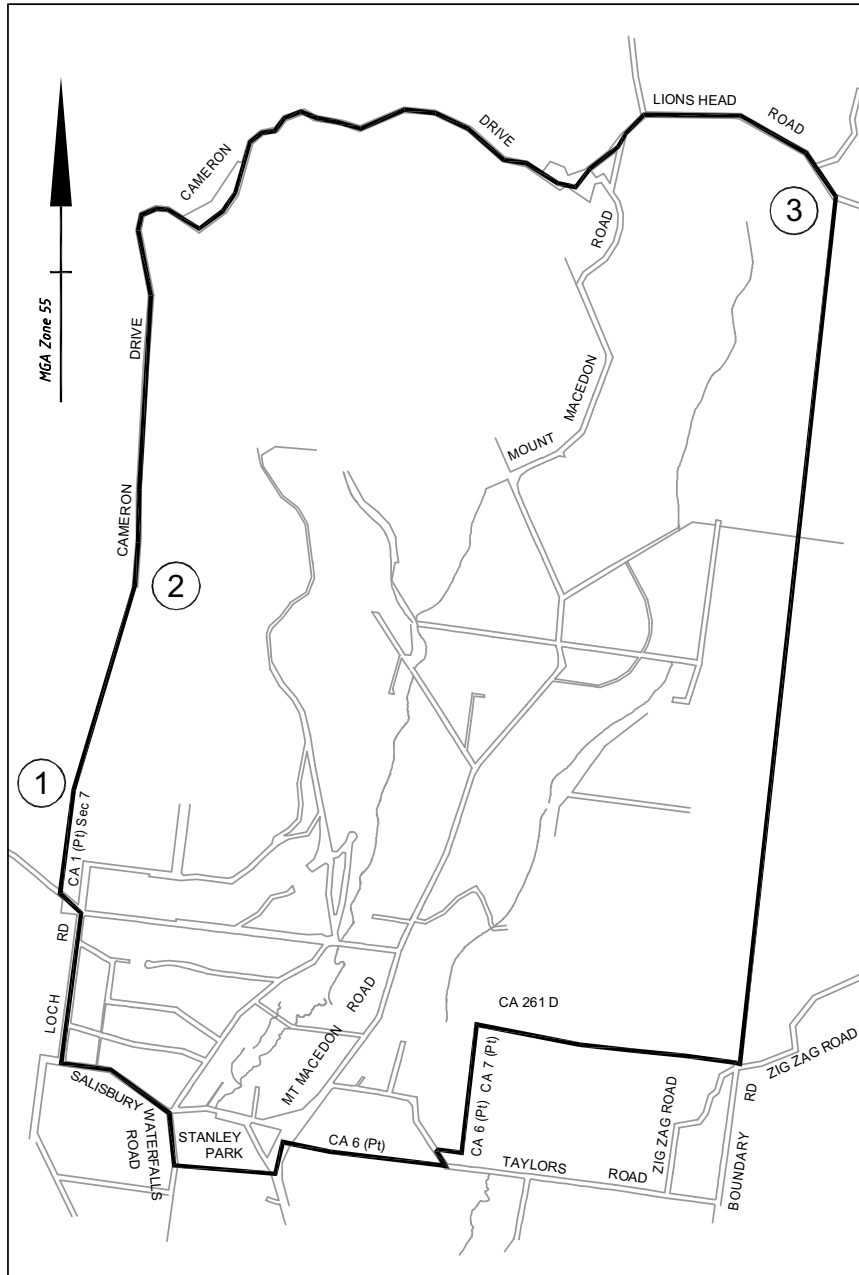
## WATER SAMPLING LOCALITY NAME: MOUNT MACEDON

The co-ordinates listed in the table below and referenced on the following diagram are based on Geocentric Datum of Australia, Map Grid of Australia 1994 (MGA) Zone 55.

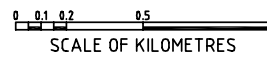
<b>Co-ordinate</b>	<b>Easting</b>	<b>Northing</b>
1	285263	5858696
2	285503	5859497
3	288256	5861025

# MOUNT MACEDON

## Water Sampling Locality



— Locality boundary



## WATER SAMPLING LOCALITY NAME: RIDDELLS CREEK

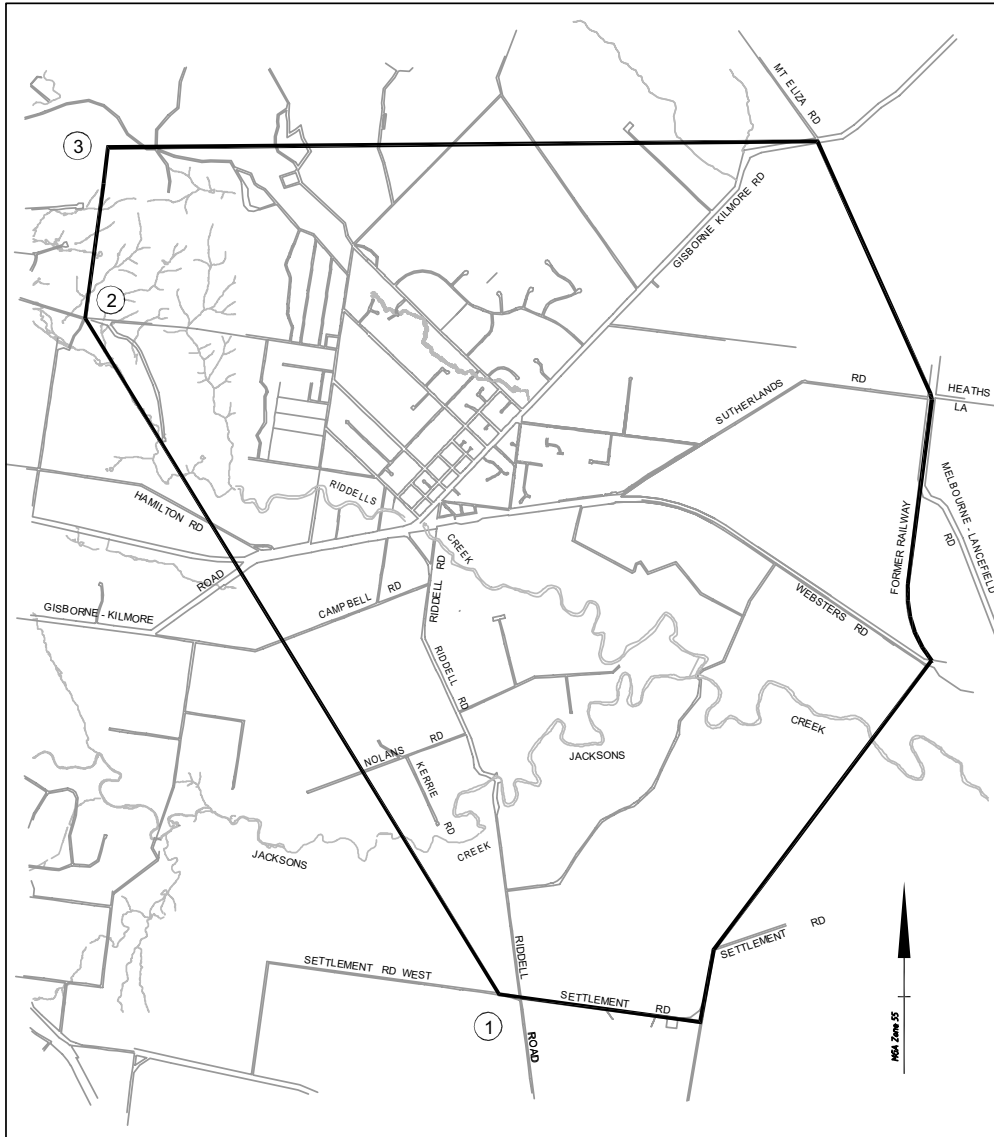
The co-ordinates listed in the table below and referenced on the following diagram are based on Geocentric Datum of Australia, Map Grid of Australia 1994 (MGA) Zone 55.

<b>Co-ordinate</b>	<b>Easting</b>	<b>Northing</b>
1	295236	5845396
2	290332	5853401
3	290601	5855423

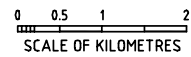


# RIDDELLS CREEK

## Water Sampling Locality



——— Locality boundary

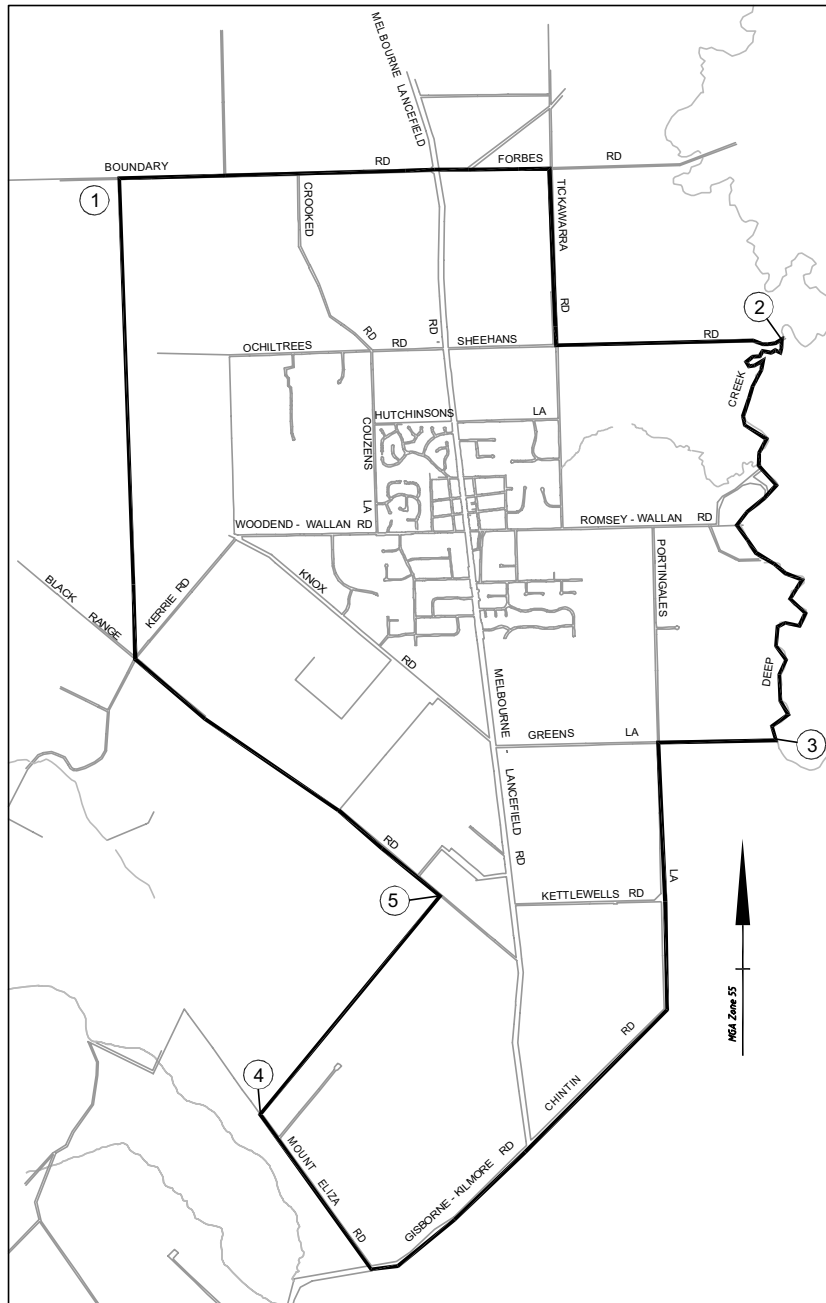


## WATER SAMPLING LOCALITY NAME: ROMSEY

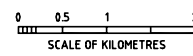
The co-ordinates listed in the table below and referenced on the following diagram are based on Geocentric Datum of Australia, Map Grid of Australia 1994 (MGA) Zone 55.

<b>Co-ordinate</b>	<b>Easting</b>	<b>Northing</b>
1	296157	5867815
2	303646	5865996
3	303579	5861468
4	297752	5857243
5	299782	5859711

# ROMSEY Water Sampling Locality



— Locality boundary



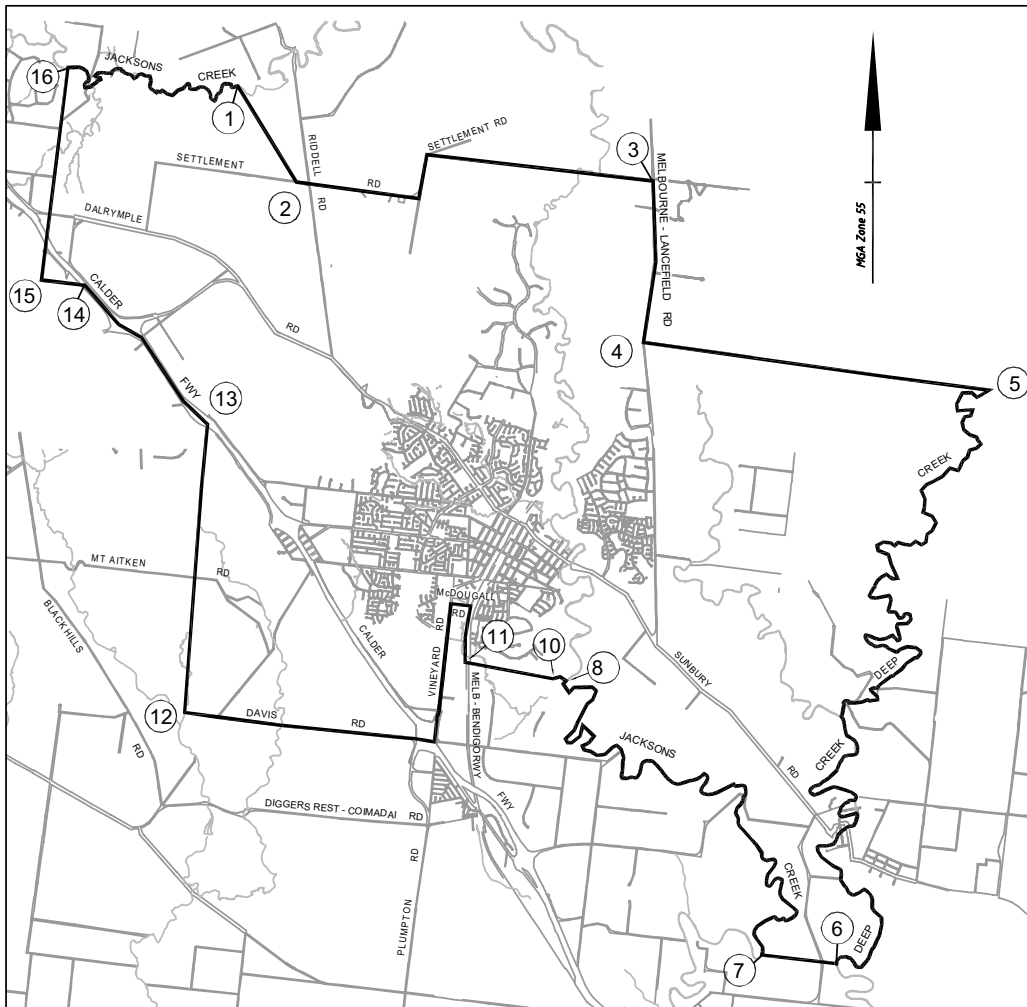
## WATER SAMPLING LOCALITY NAME: SUNBURY

The co-ordinates listed in the table below and referenced on the following diagram are based on Geocentric Datum of Australia, Map Grid of Australia 1994 (MGA) Zone 55.

<b>Co-ordinate</b>	<b>Easting</b>	<b>Northing</b>
1	294085	5847266
2	295236	5845396
3	302180	5845419
4	302002	5842271
5	308724	5841343
6	305750	5830172
7	304301	5830348
8	300487	5835681
9	300368	5835761
10	300233	5835722
11	298527	5836043
12	293057	5835067
13	293507	5840677
14	291109	5843386
15	290267	5843488
16	290787	5847621

# SUNBURY

## Water Sampling Locality



— Locality boundary

0 0.5 1 2 3  
SCALE OF KILOMETRES

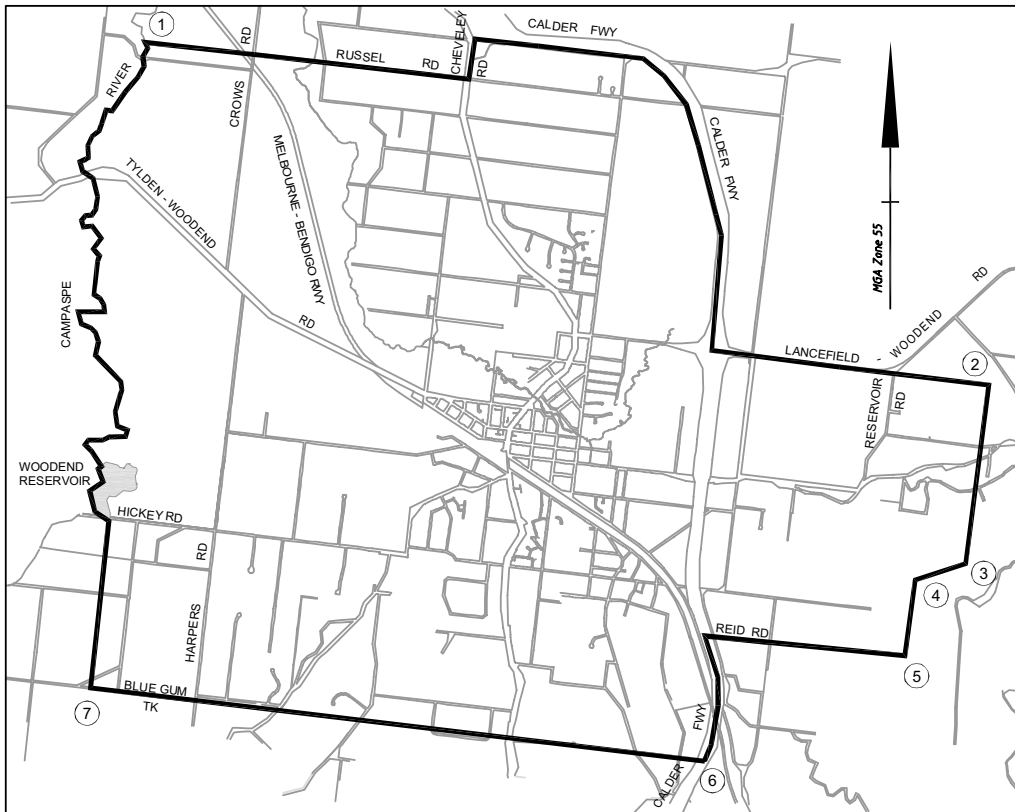
## WATER SAMPLING LOCALITY NAME: WOODEND

The co-ordinates listed in the table below and referenced on the following diagram are based on Geocentric Datum of Australia, Map Grid of Australia 1994 (MGA) Zone 55.

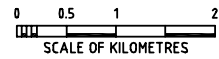
<b>Co-ordinate</b>	<b>Easting</b>	<b>Northing</b>
1	277332	5866579
2	285850	5863123
3	285615	5861321
4	285106	5861152
5	285001	5860387
6	282980	5859327
7	276781	5860063

# WOODEND

## Water Sampling Locality



— Locality boundary



**craftsmanpress**

The *Victoria Government Gazette* is published by The Craftsman Press Pty Ltd with the authority of the Government Printer for the State of Victoria

© State of Victoria 2007

This publication is copyright. No part may be reproduced by any process except in accordance with the provisions of the Copyright Act.

Address all enquiries to the Government Printer for the State of Victoria  
Level 2 1 Macarthur Street  
Melbourne 3002  
Victoria Australia

**How To Order**

	<b>Mail Order</b>	<b>Victoria Government Gazette</b> Level 1 520 Bourke Street Melbourne 3000 DX – 106 Melbourne
	<b>Telephone</b>	(03) 9642 5808
	<b>Fax</b>	(03) 9600 0478
	<b>email</b>	gazette@craftpress.com.au
	<b>Retail &amp; Mail Sales</b>	<b>Victoria Government Gazette</b> Level 1 520 Bourke Street Melbourne 3000
	<b>Telephone</b>	(03) 9642 5808
	<b>Fax</b>	(03) 9600 0478
	<b>Retail Sales</b>	<b>Information Victoria</b> 356 Collins Street Melbourne 3000
	<b>Telephone</b>	1300 366 356
	<b>Fax</b>	(03) 9603 9920

**Price Code C**