



# Victoria Government Gazette

No. S 324 Friday 7 December 2007  
By Authority, Victorian Government Printer

## Road Safety Act 1986

### ROAD SAFETY (VEHICLES) REGULATIONS 1999

#### Class 2 Notice—

Conditional Exemption of Vehicles that Combine to form  
a Prime Mover, Semi-Trailer and Converter Dolly Combination  
from Certain Mass Limits

**1. Purpose**

To exempt certain class 2 vehicles from certain mass limits subject to complying with certain conditions.

**2. Authorising provision**

This Notice is made under regulation 510 of the Road Safety (Vehicles) Regulations 1999.

**3. Commencement**

This Notice comes into operation on the date of its publication in the Government Gazette.

**4. Revocation**

The notice published in Government Gazette No. S137 of 18 June 2004 is revoked.

**5. Expiration**

This Notice expires on 3 December 2012.

**6. Definitions**

In this Notice—

‘**Regulations**’ means the Road Safety (Vehicles) Regulations 1999;

‘**road friendly suspension**’ has the same meaning as in the Interstate Road Transport Regulations 1986 of the Commonwealth.

**7. Interpretation**

(1) In this Notice, unless the contrary intention appears, expressions used have the same meaning as the **Road Safety Act 1986** and the Regulations.

(2) For the avoidance of doubt, it is declared that nothing in this Notice is intended to authorise the driving of a vehicle in a manner or in a condition or place that is contrary to any law except as specifically provided in this Notice.

**Example**

The exemption of certain vehicles with road friendly suspension from mass limits does not permit such a vehicle when used on a particular road to be driven over any bridge on that road in contravention of a posted mass or dimension limit in relation to that bridge.

(3) Map references to the Melway Greater Melbourne Street Directory (‘Mel’) and the VicRoads Country Street Directory of Victoria (‘VSD’) are provided to aid the reader and are not part of this Notice.

**8. Conditional exemption from mass limits of vehicles that combine to form a prime mover, semi-trailer and converter dolly combination**

(1) By this Notice, the Roads Corporation exempts the category of class 2 vehicles referred to in clause 23 of Schedule 2 to the Regulations which are fitted with road friendly suspension on—

- (a) a single axle with 4 tyres, on a motor vehicle or semi-trailer; or
- (b) a tandem axle group with 6 tyres, on a motor vehicle; or

**SPECIAL**

- (c) a tandem axle group with 8 tyres, on a motor vehicle or semi-trailer; or
  - (d) a tri-axle group with 12 tyres on a semi-trailer—  
from the mass limits set out in clauses 23 and 24(2) of Schedule 2 to the Regulations.
- (2) However, a vehicle is exempt only if all conditions of the exemption set out in the Schedule to this Notice are being complied with.

Dated 3 December 2007

ROBERT FREEMANTLE  
Executive Director  
Network And Asset Planning  
Roads Corporation

**SCHEDULE**  
**CONDITIONS OF EXEMPTION**

**PART 1 – MASS LIMITS**

- 1.1 The mass limits for a vehicle to which this Notice applies are the same as those that apply under clauses 23 and 24 of Schedule 2 to the Regulations except where a different mass limit is specified by this Schedule.
- 1.2 The mass limit for a single axle or axle group described in column 1 of Table A, if fitted with a road friendly suspension, is the limit set out in column 2 of that Table opposite the description in column 1.

**TABLE A**

Column 1 DESCRIPTION OF SINGLE AXLE OR AXLE GROUP	Column 2 MASS LIMIT (tonnes)
Single axle with 4 tyres, on a motor vehicle or semi-trailer	10.0
Tandem axle group with 6 tyres, on a motor vehicle	14.0
Tandem axle group with 8 tyres, on a motor vehicle or semi-trailer	17.0
Tri-axle group with 12 tyres on a semi-trailer	22.5

- 1.3 A vehicle must comply with clause 23 of Schedule 2 to the Regulations as if the mass limits in column 2 of Table 2 of the Regulations were increased by—
- (a) in respect of each single axle with 4 tyres with a road friendly suspension – 1.0 tonne;
  - (b) in respect of each tandem axle group with 8 tyres with a road friendly suspension – 0.5 tonne;
  - (c) in respect of each tandem axle group with 6 tyres with a road friendly suspension – 1.0 tonne; and
  - (d) in respect of each tri-axle group with 12 tyres with a road friendly suspension – 2.5 tonnes.
- 1.4 A vehicle must comply with clause 24(2) of Schedule 2 to the Regulations as if the reference to ‘45.5 tonnes’ were a reference to ‘48.5 tonnes’.
- 1.5 A vehicle operating under the conditions of this Notice must have, in its driving compartment, for the purposes of regulation 821 of the Regulations—
- (a) a copy of this Notice or the Information Bulletin ‘B-doubles & Higher Mass Limits Trucks – May 2004’; and
  - (b) if travelling on a road (local road) listed in Part 4 of this Notice, a copy of this Notice or the supplementary publication ‘Local Roads Approved for B-doubles and Higher Mass Limits Trucks – May 2006’.

**PART 2 – ACCREDITATION OF CERTAIN OPERATORS**

- 2.1 The registered operator of a vehicle with a tri-axle group exceeding 20.0 tonnes must be accredited under either:
- (a) The Mass Management Module of the National Heavy Vehicle Accreditation Scheme; or
  - (b) Transport SA Heavy Vehicle Mass Management Scheme.

**PART 3 – TRAVEL REQUIREMENTS**

- 3.1 A vehicle fitted with road friendly suspension that has a tri-axle group exceeding 20.0 tonnes may only travel on:
- (a) All freeways within the meaning of the **Road Management Act 2004**;
  - (b) All arterial roads within the meaning of the **Road Management Act 2004**, except for—
    - (i) The roads or parts of roads listed in column 1 of Table B in this Schedule which are within the municipality or municipalities listed in column 2; and
    - (ii) The bridges, culverts or other structures specified in column 1 of Table C in this Schedule on the road specified in column 2 of that Table;
  - (c) All roads declared under section 61 or 93H of the **Melbourne City Link Act 1995**;
  - (d) All roads declared under section 143 of the **EastLink Project Act 2004**; and
  - (e) The municipal roads listed in Part 4 to this Order.

**TABLE B**  
**DECLARED ROADS CLOSED TO VEHICLES WITH TRI-AXLE GROUPS EXCEEDING**  
**20.0 TONNES**

Column 1 ROAD CLOSED TO RELEVANT VEHICLES	Column 2 LOCALITY
Barkers Road between the Yarra River and Church Street	Kew
Briagolong Road	North of Stratford
Swan Street between Madden Grove and the Yarra River	Burnley
Burwood Road between Power Street and Church Street	Hawthorn
Clunes–Creswick Road	Creswick
Dohertys Road between Grieve Parade and Fitzgerald Road	Laverton North
Donnybrook Road between the Epping–Kilmore Road at Woodstock and the Main Whittlesea Road	Yan Yean
Dunolly–Eddington Road	Eddington
Fitzgerald Road between Dohertys Road and Kororoit Creek Road	Laverton North
Geelong–Bacchus Marsh Road between Bacchus Marsh–Werribee Road and the Bacchus Marsh Road	Bacchus Marsh
Gisborne–Kilmore Road between Station Road at Gisborne and the Sunbury–Riddells Creek Road	Riddells Creek
Gisborne–Melbourne Road between the Gisborne–Kilmore Road and the Calder Freeway	Gisborne
Glenferrie Road between Wattletree Road and Dandenong Road	Malvern
Grampians Road between the Northern Grampians Road and the Lake Fyans Road	Halls Gap
High Street between Orrong Road and Glenferrie Road	Armadale
High Street between Monash Freeway and Huntingdale Road	Glen Iris
Johnston Street between Hoddle Street and the Yarra River	Abbotsford
Koo-Wee-Rup–Longwarry Road between Ballarto Road and Longwarry–Nar Nar Goon Road	Bayles
Malvern Road between Williams Road and Glenferrie Road	Toorak
Nepean Highway between Mornington Peninsula Highway and Dunn’s Creek Road	Mordialloc
Nepean Highway between Beach Road and Edithvale Road	Dromana
Normanby Avenue between St Georges Road and Nicholson Street	Coburg East
Orrong Road between Toorak Road and High Street	Toorak

<b>Column 1 ROAD CLOSED TO RELEVANT VEHICLES</b>	<b>Column 2 LOCALITY</b>
Queens Park Road/Scenic Road	Geelong
Rushworth–Tatura Road	Rushworth
St Kilda Street between Ormond Esplanade and Glenhuntly Road	Elwood
Studley Park Road between the Yarra River and Princes Street	Kew
Victoria Street between Burnley Street and the Yarra River	Abbotsford
Wallen Road between the Yarra River and Power Street	Hawthorn
Wattletree Road between Dandenong Road and Glenferrie Road	Malvern
Wattletree Road/Ryans Road	Eltham

**TABLE C  
BRIDGES, CULVERTS OR OTHER STRUCTURES  
CLOSED TO VEHICLES WITH TRI-AXLE GROUPS EXCEEDING 20.0 TONNES**

<b>Column 1 LOCATION OF BRIDGE, CULVERT OR OTHER STRUCTURE CLOSED TO RELEVANT VEHICLES</b>	<b>Column 2 NAME OF ROAD</b>	<b>Column 3 LOCALITY</b>	<b>Column 4 Map Ref.</b>
Barwon River	Barwon Heads Road	Barwon Heads	Mel 233 F10
Exhibition Creek	Benambra–Corryong Road	North of Gibbo River Junction	VSD 51 D5
Blackall Creek	Briagolong Road	North of Stratford	VSD 83 C8
Ovens River	Bright–Tawonga Road	Germantown	VSD 50 B5
Hawthorn-Lilydale rail line	Burwood Road	Hawthorn	Mel 45 A10
Creswick Creek	Clunes–Creswick Road	Creswick	VSD 58 E6
Orr’s Creek Riely’s Creek	Dargo Road	Dargo	VSD 65 E9 VSD 65 F9
Outfall sewer	Dohertys Road	Laverton North	Mel 40 A12
Myrtle Creek	Don Road	Launching Place	VSD 80 B5
Barbers Creek	Donnybrook Road	Yan Yean	VSD 79 C2
Bet Bet Creek	Dunolly–Eddington Road	Eddington	VSD 43 F8
Outfall sewer	Fitzgerald Road	Laverton North	Mel 53 G2
Werribee River	Geelong–Bacchus Marsh Road	Bacchus Marsh	Mel 219 G4

<b>Column 1 LOCATION OF BRIDGE, CULVERT OR OTHER STRUCTURE CLOSED TO RELEVANT VEHICLES</b>	<b>Column 2 NAME OF ROAD</b>	<b>Column 3 LOCALITY</b>	<b>Column 4 Map Ref.</b>
Melbourne Murray River rail line	Gisborne–Kilmore Road	Riddells Creek	VSD 60 C9
Un-named watercourse near the 0.20 kilometre point	Gisborne–Melbourne Road	Gisborne	Mel 197 F9
Gippsland rail line	Glenferrie Road	Malvern	Mel 59 B10
Fyans Creek	Grampians Road	Halls Gap	VSD 56 A4
Monash Freeway (Mc Roberton's Bridge)	Grange Road	Burnley	Mel 2H G12
Cumberland River Browns Creek Petticoat Creek	Great Ocean Road	Lorne Skenes Creek Skenes Creek	VSD 101 G3 VSD 101 D5 VSD 101 D5
Gippsland rail line	High Street	Armadale	Mel 58 K7
Gardiners Creek	High Street	Glen Iris	Mel 59 K9
Yallock Outfall Drain No.4 Yallock Drain	Koo-Wee-Rup– Longwarry Road	Bayles	VSD 96 B4 VSD 96 B4
Macalister River Macalister River (Cheynes Bridge)	Licola Road	Licola	VSD 82 B4 VSD 82 C6
Jingallala River Little River Snowy River Un-named Watercourse near the 33.62 kilometre point Wulgulmerang Creek	McKillops Road	Cabanandra Wulgulmerang Deddick Deddick  Wulgulmerang	VSD 68 C4 VSD 67 F2 VSD 67 H3 VSD 67 J3  VSD 67 F3
Broken River	Midland Highway	Benalla	VSD 47 H2
Brokil Creek Mordialloc Creek	Nepean Highway	Dromana Mordialloc	Mel 151 C10 Mel 92 F1
Merri Creek	Normanby Avenue	Coburg East	Mel 30 A4
Bingo Munjie Creek Cobungra River	Omeo Highway	Bingo Munjie North Anglers Rest	VSD 66 B2 VSD 50 J9
Gippsland rail line	Orrong Road corner Malvern Road	Toorak	Mel 2M G11
Barwon River	Queens Park Road	Geelong	Mel 451 D4

<b>Column 1 LOCATION OF BRIDGE, CULVERT OR OTHER STRUCTURE CLOSED TO RELEVANT VEHICLES</b>	<b>Column 2 NAME OF ROAD</b>	<b>Column 3 LOCALITY</b>	<b>Column 4 Map Ref.</b>
Waranga Western Channel	Rushworth–Tatura Road	Rushworth	VSD 46 B2
Little River Suggan Buggan River	Snowy River Road	Wulgulmerang Suggan Buggan	VSD 67 F2 VSD 52 G9
Yarra Boulevard	Studley Park Road	Kew	Mel 2D F9
Elwood Canal	St Kilda Street	Elwood	Mel 67 D4
Tarra River (15.77 km post) Tarra River (14.91 km post) Tarra River (19.2 km post) Tarra River (19.7 km post)	Tarra Valley Road	Macks Creek Macks Creek Macks Creek Macks Creek	VSD 98 B9 VSD 98 B9 VSD 98 B9 VSD 98 B9
Yarra River	Victoria Street	Abbotsford	Mel 2H H2
Un-named watercourse near the 10.73 kilometre post	Walhalla Road	Walhalla	VSD 81 J9
Yarra River	Wallen Road (Burnley– Kew Road)	Hawthorn	Mel 45 A11
Goulburn River Morning Star Creek	Warburton–Woods Point Road	Woods Point Matlock	VSD 81 E3 VSD 81 E3
Gippsland Railway	Wattletree Road	Malvern	Mel 59 B9
Diamond Creek	Wattletree Road	Eltham	Mel 22 A2

**PART 4 – LOCAL ROADS ON WHICH VEHICLES WITH A TRI-AXLE GROUP  
EXCEEDING 20.0 TONNES MAY TRAVEL**

4.1 The local roads to which clause 3.1(e) of this Schedule applies are:

**BULOKE, SHIRE OF (VSD Map 19)**

All roads

**GLENELG, SHIRE OF (VSD Map 71)**

All roads in the Shire of Glenelg are approved, except:

- (a) Sections of local roads within the towns of Casterton, Dartmoor, Digby, Heywood, Merino, Nelson, Portland and Sandford where the speed limit in the ‘speed limited area’ in those towns is 80 kilometres per hour or less; and

Note: To travel on the sections of roads above, a letter of support from the Shire is needed and a subsequent permit obtained from VicRoads.

(b) The following roads:

- (i) Old Telegraph Road between the South Australian border and Paramount Road;  
(ii) Section Road at Dunrobin;  
(iii) Casterton–Dartmoor Road; and  
(iv) Mocamboro Road at Merino.

**HORSHAM, RURAL CITY OF (VSD Maps 40 & 544)**

All roads in the Horsham Rural City are approved other than,

- (a) Roads where a load limit applies; and  
(b) Roads which have a bridge on them and there is a load limit on that bridge;  
(c) Riley Road between the Western Highway and Geodetic Road (No travel over the Horsham and Dimboola railway line)  
(d) Sections of local roads where the speed limit in the ‘speed limited area’ is 80 kilometres per hour or less; except for those approved roads listed under Horsham Rural City.

**ALTONA NORTH (Mel Map 54)**

Barnes Road

The Gateway

Toll Drive

**APPLETON DOCK AND SWANSON DOCKS – See Swanson Dock and Appleton Docks Area**

**AVENEL (VSD Map 677)**

Ash Street

**BACCHUS MARSH (Mel Map 334)**

Woolpack Road

**BAIRNSDALE (VSD Map 688)**

Bosworth Road between Collins Street and 250 metres east of Forge Creek Road

Collins Street

Dalmahoy Street between Ligar Street and Macarthur Street

Eastwood Road

Forge Creek Road between Princes Highway and Bosworth Road



Grant Street between Dalmahoy Street and the Livestock Exchange  
Lawless Street between Princes Highway and 50 metres west of O'Denver Street  
Ligar Street between Princes Highway and Dalmahoy Street  
Macarthur Street  
Peart Street between Princes Highway and O'Denver Street  
Saleyards Road

BALLARAT (VSD Maps 561–580)  
Learmonth Road between Latrobe Street and Napier Street  
Ring Road  
Wallis Street between Latrobe Street and Martin Avenue  
Whitelaw Avenue  
Williamson Street south of Latrobe Street

BALLARAT – NORTH (VSD Map 566)  
Trench Street east of Midland Highway

BALLARAT – WENDOUREE (VSD Map 565)  
Gregory Street between Burbank Street and Martin Avenue  
Gregory Street West between Gillies Street and railway line

BARNAWARTHA (VSD Map 658)  
Bilston Drive  
Logic Boulevard

BENALLA (VSD Map 663)  
Ackerly Street  
Faithful Street  
Goodwin Street  
Northern Bypass Road (Link Road)

BENDIGO (VSD Maps 600–617)  
Allingham Street between Oak Street and Ham Street  
Breen Street between Russell Street and Freight Australia  
Charleston Road between Kennedy Street and Nolan Street  
Harpin Street for 300 metres south of Strickland Road  
Kennedy Street between McIvor Highway and Lansell Street  
Lansell Road between Charleston Road and the Melbourne–Murray River railway reserve  
Lucan Street  
Nolan Street between Charleston Road and Prouses Road  
Prouses Road between Nolan Street and Holdsworth Road  
Russell Street between Myrtle Street and Breen Street  
Sternberg Street between Townsend Street and McIvor Highway  
Strickland Road between Rohs Road and Harpin Street  
Weeroona Avenue

BENDIGO – EAGLEHAWK (VSD Map 603)

Averys Road between Simpsons Road and Howard Street

Hodgson Street between Bendigo–Pyramid Road and Tracey Court

McClelland Drive

Sailors Gully Road between Loddon Valley Highway and Bendigo–Pyramid Road

Victoria Street between Loddon Valley Highway and Upper California Gully Road

BENDIGO – EPSOM (VSD Map 604)

Howard Street between Averys Road and Midland Highway

BENDIGO – HUNTLY (VSD Map 600)

Leans Road between Midland Highway and Wallenjoe Road

Wallenjoe Road between Leans Road and the Bendigo Livestock Exchange

BENDIGO – LONG GULLY (VSD Map 607)

Colling Court

Craig Street between Loddon Valley Highway and Whip Court

Festini Way

Whip Court

BENDIGO – MYERS FLAT (VSD Map 602)

Allies Road

BULOKE, SHIRE OF (VSD Map 19)

All roads

CARISBROOK (VSD Map 557)

Chaplins Road

CARRUM DOWNS (Mel Maps 98–100 & 132)

Amayla Crescent

Frankston Gardens Drive

Hall Road

Lathams Road

CASTERTON (VSD Map 500)

Casterton–Dartmoor Road

CLUNES (VSD Map 584)

Victoria Street between West Street and Service Street (Ballarat–Maryborough Road)

West Street between Victoria Street and Talbot Road (Ballarat–Maryborough Road)

COOLAROO (Mel Map 7)

Glenelg Street between Maffra Street and Kyabram Street

Maffra Street

COSGROVE (VSD Map 33)

Quarry Road

DANDENONG (Mel Map 95)

Claredale Road

DANDENONG SOUTH (Mel Map 95)

Abbotts Road

Advantage Drive

Capital Drive

Carter Way

Commercial Drive

Elliott Road

England Street

Hammond Road between Rhur Road and Bangholme Road

Healey Road

Hydrive Close

Kitchen Road

Lanyon Street

Monterey Road

Nathan Road

Nicole Way

Ordish Road

Park Drive

Pound Road West

Progress Street

Quality Drive

Remington Drive

Rhur Road

Round Tower Road between Nathan Road and railway line

South Park Drive

Swift Way

Taylors Road between Colemans Road and Abbotts Road

Ventura Place

Waterview Close

Zenith Road

DEER PARK (Mel Map 25)

Robinsons Road between the Melbourne–Ballarat railway line and Boundary Road

Tilburn Road between Station Road and Orica Site, Gate #6

Westwood Drive between the Melbourne–Ballarat railway line and the Western Highway

DERRIMUT (Mel Map 39)

Bliss Court

Boundary Road between Fitzgerald Road and Robinsons Road

Briggs Drive

Fulton Drive

Jilly Court  
Marwen Drive  
Swann Drive  
Yeend Court

DROUIN (VSD Map 706)  
Weerong Road

DUNNSTOWN (VSD Map 76)  
Dunnstown–Yendon Road  
Old Melbourne Road between Western Highway and Dunnstown

DUNROBIN (VSD Map 71 H2)  
Section Road

EAGLEHAWK – See Bendigo

ELMORE (VSD Map 627)  
Simmie Street, for 700 metres south west of Elmore–Raywood Road to access grain facility

ENSAY (VSD Map 66 F8)  
Little River Road between Great Alpine Road and the Livestock Exchange

EPSOM – See Bendigo

GEELONG – LARA (Mel Map 423)  
McClelland Avenue  
McIntyre Road between Old Melbourne Road and St Andrews Drive  
Mill Road between Station Lake Road and Alkara Avenue

GLENELG, SHIRE OF (VSD Map 71)

Roads in the Shire of Glenelg are approved, except:

- (a) Sections of local roads within the towns of Casterton, Dartmoor, Digby, Heywood, Merino, Nelson, Portland and Sandford where the speed limit in the ‘speed limited area’ in those towns is 80 kilometres per hour or less; and

Note: To travel on the sections of roads above, a letter of support from the Shire is needed and a subsequent permit obtained from VicRoads.

- (b) The following roads:
- (i) Old Telegraph Road between the South Australian Border and Paramount Road;
  - (ii) Section Road at Dunrobin;
  - (iii) Casterton–Dartmoor Road; and
  - (iv) Mocamboro Road at Merino.

HAMILTON (VSD Map 506)  
Abbott Street (No exit directly onto Mt Napier Road – use Apex Drive)  
Apex Drive  
Beveridge Road between Hensley Park Road and Henty Highway  
Burgins Road between Henty Highway East and Mineral Separation Plant  
Eddy Street

Fenton Street between Tyers Street and Mt Napier Road  
French Street between Cox Street and Thompson Street  
Gray Street between Tyers Street and Hensley Park Road  
Hammond Street between North Boundary Road and Kent Road  
Hensley Park Road between Gray Street and Beveridge Road  
Holden Street  
Lodge Road between Mt Napier Road and the east side of the railway overpass  
Mt Napier Road between Holden Street and Fenton Street  
Mt Napier Road between South Boundary Road and Lodge Road  
North Boundary Road  
Peck Street  
Petchell's Lane  
South Boundary Road between Henty Highway and Mt Napier Road  
Wedge Street

HOPPERS CROSSING (Mel Map 203 F10)

Forsyth Road between Old Geelong Road and the premises at No. 6 Forsyth Road

HORSHAM (VSD Maps 40 & 544)

All roads in the Horsham Rural City are approved other than,

1. Roads where a load limit applies; and
2. Roads which have a bridge on them and there is a load limit on that bridge;
3. Riley Road between the Western Highway and Geodetic Road (No travel over the Horsham and Dimboola railway line)
4. Sections of local roads where the speed limit in the 'speed limited area' is 80 kilometres per hour or less;

except travel is approved on the following roads:

Aerodrome Road between Horsham–Kalkee Road and Geodetic Road  
Burnt Creek Drive  
Gatehouse Road between Horsham–Kalkee Main Road and Geodetic Road  
Geodetic Road south between Aerodrome Road and the grain storage facility  
Gertrude Street between Lynott Street and Mill Street  
Golf Course Road between Henty Highway and Kenny Road  
Kenny Road between Henty Highway and Turnbull Drive  
King Drive  
Lynott Street between Wawunna Road and Gertrude Street  
Mill Street between Wawunna Road and Gertrude Street  
Plumpton Road  
Turnbull Drive  
Wawunna Road between Mill Street and Lynott Street

HUNTLY – See Bendigo

KERANG (VSD Map 20)

Airport Road  
Boundary Street

KEYSBOROUGH (Mel Map 89)

Bridge Road  
Cambria Road

LAVERTON NORTH (Mel Map 40)

Cherry Lane  
Doherty's Road between Fitzgerald Road and Palmers Road  
Gilbertson Road  
Holcourt Road  
Hume Road  
Leslie Road  
Lincoln Street  
Merino Street  
Old Geelong Road between Princes Freeway and Kororoit Creek Road  
Pipe Road  
Plummer Road  
Raymond Road  
Somerleigh Road  
Stanley Road  
Thomas Road  
William Angliss Drive

LEONGATHA (VSD Map 710)

Cusack Street  
Geary Street  
Hughes Street between Turner Street and the Shell Fuel Depot  
McPherson Street  
Rifle Range Road  
Turner Street between South Gippsland Highway and Hughes Street  
Watson Street

LONG GULLY – See Bendigo

LYNDHURST (Mel Map 96)

Bayliss Road between Dandenong–Hastings Road and the Lyndhurst Rail Siding

MARYBOROUGH (VSD Map 558)

Gladstone Street  
Inkerman Street between High Street and Gladstone Street  
Tullaroop Street

MELBOURNE AIRPORT (Tullamarine) (Mel Map 5 C12)

Sky Road  
South Centre Road between Sharps Road and Operations Road

MILDURA (VSD Map 534)

Benetook Avenue between Red Cliffs–Meringur Road and Calder Highway

MORWELL (VSD Map 699)

Jones Road

Kirwin Road

McQuade Street

Swan Road

MYERS FLAT – See Bendigo

NOBLE PARK NORTH (Mel Map 80 G10)

Browns Road between the Princes Highway and Summit Road

OMEEO (VSD Map 690)

Park Street between Omeo Highway and Livestock Exchange

ORBOST (VSD Map 684)

Livingstone Street between Salisbury Street and Scott Street

Salisbury Street between Princes Highway and Nicholson Street

Scott Street between Livingstone Street and Forest Road

Tennyson Street between Salisbury Street and Scott Street

PAKENHAM (Mel Maps 215 & 317)

Bald Hill Road between Racecourse Road and Embrey Court

Doherty Street

Drovers Place

Exchange Drive

Livestock Way

Mary Street

Michael Street

Mulchay Road between Michael Street and Toomuc Creek

The North South Bypass Road (Princes Highway north 100 metres to the petrol station)

Purton Road

PORT MELBOURNE (Mel Maps 43, 56)

Bridge Street between Williamstown Road and entrance to Linfox Facility

Graham Street between Williamstown Road and CityLink

Plummer Street between Bridge Street and Graham Street

ROBINVALE (VSD Map 587)

David Street

Moore Street

SEAFORD (Mel Map 99)

Brunel Road

Pascal Road

Rutherford Road

Stephenson Road

## SEYMOUR (VSD Map 642)

High Street between Wallis Street and Tarcombe Road  
Oak Street between Tarcombe Road and Goulburn Valley Highway  
Tarcombe Road between High Street and Oak Street  
Wallis Street between Goulburn Valley Highway and High Street

## SHEPPARTON (VSD Map 32)

Apollo Drive  
Fordyce Street between Midland Highway and Gilchrist Street  
Gemini Crescent  
Old Dookie Road between Doyles Road and Lockwood Road

## SOMERTON (Mel Map 180)

Austrak Drive  
Fillo Drive  
Fleet Street  
Freight Drive  
National Link Drive  
Regional Drive  
Service Road east side of Hume Highway between Encore Avenue and Cooper Street  
Stanley Drive  
Stubb Street  
Transport Drive  
Union Drive

## SPRINGVALE (Mel Maps 79, 80)

Newcomen Road between Springvale Road and Parsons Avenue  
Parsons Avenue between Newcomen Road and Stephenson Street  
Smith Road between Princes Highway and McWilliam Street

## SPRINGVALE SOUTH (Mel Map 79 E12)

Tootal Road between Heatherton Road and the Dingley Freeway Reserve

## ST ARNAUD (VSD Map 551)

Dundas Street  
Gray Street between Dundas Street and Kings Avenue  
Howitt Street between Rowan Street and McMahon Street  
Inkerman Street between Dundas Street and Napier Street  
Kell Road between Melbourne Road (Sunraysia Highway) and Burnside Road  
McMahon Street between Howitt Street and Inkerman Street (Wimmera Highway)  
Millett Street between McMahon Street and Queens Avenue  
Queens Avenue between Sturt Street and Inkerman Street (Wimmera Highway)  
Reservoir Road between Kell Street and Rowan Street  
Short Street  
Sturt Street between Queens Avenue and McMahon Street



STAWELL (VSD Map 550)

Abattoirs Road between Lake Road and Orr's Road  
Barnes Road between Lake Road and Scalan Street (Stawell–Avoca Road)  
Cypress Street between Lake Road and Haughton Street  
Gilchrist Road between Western Highway and Hutton Court  
Haughton Street  
Hutton Court  
Lake Road  
Playford Street  
Western Highway southside service road between Holloway Road  
and Gilchrist Street  
Western Highway service road between No. 11 and No. 25 Horsham Road

SUNSHINE WEST (Mel Map 40)

Grace Court  
Spencer Street between Boundary Road and the northern entrance to Williams Adams premises  
Vella Drive

SWAN HILL (VSD Map 586)

Cobb Court  
Gray Street, for 600 metres east from Sea Lake–Swan Hill Road  
Karinie Street between the Murray Valley Highway and Richards Road  
McAllister Road  
Quin Drive  
Richards Road  
Shepherd Road  
Thurla Street between Karinie Street and Cobb Court  
Webster Drive

SWANSON AND APPLETON DOCKS AREA (Mel Map 42)

Anderson Road  
Appleton Dock Road  
Coode Road  
Dock Link Road  
Enterprize Road  
Gibbons Street  
Mackenzie Road  
Oliphant Street  
Phillipps Road

TATURA (VSD Map 671)

Edgar Street between Tatura–Undera Road and Park Street

TERANG (VSD 90 G 5)

Old Peterborough Road between Terang–Cobden Road and Ridley Agriproducts Pty Ltd

## THORPDALE (VSD Map 97 D6)

Access to the roads below are subject to the following travel time restriction: 9 am–3 pm and 5 pm to 7 pm or sunset, whichever occurs first.

Fischers Road from Childers–Thorpdale Road for a distance of 1 km

Jennings Road

Moe–Thorpdale Road from Morwell–Thorpdale Road to Ten Mile Creek Road

Saviges Road from Moe–Thorpdale road for a distance of 1 km

Stockdales Road from Morwell–Thorpdale Road for a distance of 1 km

## TRARALGON (VSD Map 98)

Liddiard Road between Princes Highway and Shakespeare Street

Mc Nairn Road between Princes Highway and the northside of Gippsland Rail

Shakespeare Street between Liddiard Road and Whittakers Road

## TRUGANINA (Mel Map 203)

Leakes Road between Palmers Road and Fitzgerald Road

Palmers Road between Boundary Road and Sayers Road

## TULLAMARINE (Mel Map 15)

Annandale Road between South Centre Road and the western end of the premises at No. 60 Annandale Road

Jets Court

Lambeck Drive

South Centre Road between Sharps Road and Operations Road

Sharps Road Service Road (north side of Sharps Road between Keilor Park Drive and Airport Drive)

## WANGARATTA (VSD Map 664)

Frank Hayes Drive

Gibson Street

Hay Avenue between Vincent Road and Newman Street

Kerr Street between Sisely Avenue and Gibson Street

Newman Street

Sisely Avenue between Wangaratta Road and Kerr Street – westbound travel only

Vincent Road between Wangaratta Road and Hay Avenue

## WARRAGUL (VSD Map 704)

June Court

North Road from Drouin–Warragul Road to Lindy Court

## WEBB DOCK (Mel Map 56 F3)

Dockside Road

## WEST MELBOURNE (Mel Map 42 F6)

Sims Street

WODONGA (VSD Map 652)

Greygown Street between Moorefield Park Drive and Trafalgar Street

Pearce Street

Trafalgar Street between Greygown Street and Moorefield Park Drive

YELTA (VSD Map 2 H4)

Meridian Road between Calder Highway and Sturt Highway.

---

**craftsmanpress**





The *Victoria Government Gazette* is published by The Craftsman Press Pty Ltd with the authority of the Government Printer for the State of Victoria

© State of Victoria 2007

This publication is copyright. No part may be reproduced by any process except in accordance with the provisions of the Copyright Act.

Address all enquiries to the Government Printer for the State of Victoria  
Level 2 1 Macarthur Street  
Melbourne 3002  
Victoria Australia

**How To Order**

	<b>Mail Order</b>	<b>Victoria Government Gazette</b> Level 1 520 Bourke Street Melbourne 3000 PO Box 1957 Melbourne 3001 DX 106 Melbourne
	<b>Telephone</b>	(03) 9642 5808
	<b>Fax</b>	(03) 9600 0478
	<b>email</b>	gazette@craftpress.com.au
	<b>Retail &amp; Mail Sales</b>	<b>Victoria Government Gazette</b> Level 1 520 Bourke Street Melbourne 3000 PO Box 1957 Melbourne 3001
	<b>Telephone</b>	(03) 9642 5808
	<b>Fax</b>	(03) 9600 0478
	<b>Retail Sales</b>	<b>Information Victoria</b> 505 Little Collins Street Melbourne 3000
	<b>Telephone</b>	1300 366 356
	<b>Fax</b>	(03) 9603 9920

**Price Code B**