



# Victoria Government Gazette

By Authority of Victorian Government Printer

**No. G 11 Thursday 15 March 2007**

[www.gazette.vic.gov.au](http://www.gazette.vic.gov.au)

**GENERAL**

---

**TABLE OF PROVISIONS**


---

Private Advertisements		Proclamations	425
Dissolution of Partnership		Government and Outer Budget Sector	
Cope Thorton	420	Agencies Notices	426
Estates of Deceased Persons		Orders in Council	462
A. B. Natoli Pty	420	Acts: Corrections;	
Aitken Walker & Strachan	420	Crown Land (Reserves);	
Engel & Partners	421	Land.	
G. A. Black & Co.	421	Late Notices	469
John Stewart	421	Whittlesea City Council	
Mills Oakley	421		
Mosley & Palmer	421		
Peter Gardiner	421		
Roberts Beckwith Partners	422		
Ryan, Mackey & McClelland	422		
Secombs	422		
Sales by the Sheriff			
Rino Anfuso	422		
Slavko Biskup	423		
Gregory Grinsburg	423		
Kosta Karabatsos	423		
Vain Lodge Holdings Pty Ltd	423		
Vera Zdihan	424		
Zeljka Desiree Marvulic	424		
Barry James Rumpf	424		

---

**Advertisers Please Note**

As from 15 March 2007

The last Special Gazette was No. 48 dated 9 March 2007.

The last Periodical Gazette was No. 2 dated 27 October 2006.

---



---

**How To Submit Copy**

- See our webpage [www.craftpress.com.au](http://www.craftpress.com.au)
  - or contact our office on 9642 5808  
between 8.30 am and 5.30 pm Monday to Friday
- 

**Copies of recent Special Gazettes can now be viewed at the following display cabinet:**

- 1 Treasury Place, Melbourne (behind the Old Treasury Building)
-

**VICTORIA GOVERNMENT GAZETTE**

**Subscribers and Advertisers**

Please note that the principal office of the Victoria Government Gazette, published and distributed by The Craftsman Press Pty Ltd, has changed from 28 July 2005.

**The new office and contact details are as follows:**

Victoria Government Gazette Office  
Level 1, 520 Bourke Street  
Melbourne, Victoria 3000

PO Box 1957  
Melbourne, Victoria 3001

DX 106 Melbourne

Telephone: (03) 9642 5808  
Fax: (03) 9600 0478  
Mobile (after hours): 0419 327 321

Email: [gazette@craftpress.com.au](mailto:gazette@craftpress.com.au)  
Website: [www.gazette.vic.gov.au](http://www.gazette.vic.gov.au)

JENNY NOAKES  
Government Gazette Officer

---

**PRIVATE ADVERTISEMENTS****DISSOLUTION OF PARTNERSHIP**

Cope Thornton

From 17 November 2006, the partnership between Andrew James Cope and Michael O'Sullivan Thornton, practising under the name Cope Thornton, is dissolved. Michael Thornton will be continuing to practise on his own under the name Thornton Immigration at 40–42 Scott Street, Dandenong, and Andrew Cope will be continuing to practise at FCG Legal Pty Ltd, 18 Drummond Street, Carlton.

Re: GWENNETH AMELIA ELDRIDGE, late of Unit 57, Society Court, Walmsley Village, Kilsyth, Victoria, retired, deceased.

Creditors, next-of-kin and others having claims in respect of the estate of the deceased, who died on 19 December 2006, are required by the trustees, Robert Keith Eldridge and Kenneth Ross Eldridge, to send particulars to the trustees care of the undermentioned solicitors by a date not later than two months from the date of publication hereof, after which date they may convey or distribute the assets, having regard only to the claims of which they have notice.

A. B. NATOLI, solicitors,  
24 Cotham Road, Kew 3101.

Re: BETTY ISOBEL GARDINER, late of Cleveland Gardens Nursing Home, Greensborough, Victoria, but formerly of 39 James Street, West Preston, Victoria, retired, deceased.

Creditors, next-of-kin and others having claims in respect of the estate of the deceased, who died on 25 December 2006, are required by the trustee, Dianne Fay Eldridge, to send particulars to her care of the undermentioned solicitors by a date not later than two months from the date of publication hereof, after which date she may convey or distribute the assets, having regard only to the claims of which she has notice.

A. B. NATOLI, solicitors,  
24 Cotham Road, Kew 3101.

Re: MARGARET MELVILLE RICHARDS, late of Doncaster Manor, 52–54 George Street, East Doncaster, Victoria, but formerly of 3/24 Luckie Street, Nunawading, Victoria, retired, deceased.

Creditors, next-of-kin and others having claims in respect of the estate of the deceased, who died on 18 September 2006, are required by the trustees, Scott Richards and Jennifer Richards, the executors of the deceased's Will, to send particulars to the trustees by a date not later than two months from the date of publication hereof, after which date the trustees may convey or distribute the assets, having regard only to the claims of which they have notice.

A. B. NATOLI, solicitors,  
24 Cotham Road, Kew 3101.

Re: STANLEY SAMUEL GLUCK, late of Darvall Lodge Nursing Home, 521 Princes Highway, Noble Park, Victoria, but formerly of Unit 202, Masonic Court, 105 Punt Road, Windsor, Victoria, retired, deceased.

Creditors, next-of-kin and others having claims in respect of the estate of the deceased, who died on 5 December 2006, are required by the trustee, Equity Trustees Limited of Level 2, 575 Bourke Street, Melbourne, Victoria, to send particulars to the trustee by 11 May 2007, after which date the trustee may convey or distribute the assets, having regard only to the claims of which the trustee has notice.

AITKEN WALKER & STRACHAN, solicitors,  
Level 2, 114 William Street, Melbourne 3000.

Re: MARY OLIVE MANN, late of Darnlee Nursing Home of 33 Lansell Road, Toorak, Victoria, but formerly of 32 Washington Street, Toorak, Victoria, widow, deceased.

Creditors, next-of-kin and others having claims in respect of the estate of the deceased, who died 5 January 2007, are required by the trustees, Equity Trustees Limited of Level 2, 575 Bourke Street, Melbourne, Victoria and James Grover Peter Yewers, also known as Peter Yewers, of 58 Fergie Street, Fitzroy North, to send particulars to the trustees care of Level 2,

575 Bourke Street, Melbourne, Victoria, by 4 May 2007, after which date the trustees may convey or distribute the assets, having regard only to the claims of which the trustees have notice.

AITKEN WALKER & STRACHAN, solicitors,  
Level 1, 114 William Street, Melbourne 3000.

---

Creditors, next-of-kin and others having claims in respect of the estate of DOROTHY MARY MACKENZIE TURNER, late of Paynesville Nursing Home, 3–5 Fort King Road, Paynesville in the State of Victoria, deceased, who died on 29 October 2006, are to send particulars of their claims to the administrators care of Engel & Partners Pty of 109 Main Street, Bairnsdale, by 15 May 2007, after which date it will distribute the assets, having regard only to the claims of which it then has notice.

ENGEL & PARTNERS PTY, legal practitioners,  
109 Main Street, Bairnsdale.

---

Re: Estate of the late JOHN ALBERT AYRES, deceased.

Creditors, next-of-kin and others having claims in respect of the estate of the deceased, who died on 31 December 2006, are required by the trustee, Thomas Robert Ayres, to send particulars to him care of the undersigned by 14 May 2007, after which date the trustee may convey or distribute the assets, having regard only to the claims of which the trustee has notice.

G. A. BLACK & CO., solicitors,  
222 Maroondah Highway, Healseville, 3777.

---

Creditors, next-of-kin and others having claims in respect of the Will of GIUSEPPE SCALONE, late of 7 Fern Street, East Oakleigh, Victoria, retired, deceased, who died on 6 November 2006, are requested to send particulars of their claims to the executor, Giovanna Colabufalo, care of the undermentioned legal practitioner, by 16 May 2007, after which date she will distribute the assets, having regard only as to the claims of which she then has notice.

JOHN STEWART, legal practitioner,  
290 Racecourse Road, Newmarket.

---

MARJORIE ST. CLAIR HALLISSY, late of Bethany Aged Care Village, 1–3 Bowen Street, Camberwell, retired, deceased.

Creditors, next-of-kin and others having claims in respect of the estate of the deceased, who died on 14 February 2007, are required by the executor, ANZ Executors & Trustee Company Limited, ACN 006 132 332, of 100 Queen Street, Melbourne, Victoria, to send particulars to it by 15 May 2007, after which date it may convey or distribute the assets, having regard only to claims of which it then has notice.

MILLS OAKLEY, lawyers,  
121 William Street, Melbourne.

---

Re: DOROTHY ELIZABETH HALE, late of Waratah Lodge, Boundary Road, Orbost, Victoria, retired dairy farmer, deceased.

Creditors, next-of-kin and others having claims in respect of the estate of the deceased, who died on 7 September 2006, are required by John Arnold Edgar Waddell, Lorraine Roslyn Owen and Glenda Caroline Morgan, care of Mosley & Palmer, 139 Nicholson Street, Orbost, Victoria, the executors and trustees appointed in the Will, to send particulars of any such claim to the trustees care of the undermentioned solicitors, so that such particulars are received on or prior to 15 May 2007, after which date the executors may convey or distribute the assets, having regard only to the claims of which they then have notice.

MOSLEY & PALMER, solicitors,  
PO Box 243, Orbost 3888.

---

Creditors, next-of-kin and others having claims in respect of the estate of LENORE BEATRICE SOMERSET, late of 67 Westering Road, Christmas Hills in the State of Victoria, widow, deceased, who died on 17 October 2006, are required to send particulars of the claims to the executor, Stephen Raglan Somerset, care of the undermentioned solicitor by 22 May 2007, after which date he will distribute the estate of the deceased, having regard only to the claims of which he then has notice.

PETER GARDINER, solicitor,  
Office 1, 2 Colin Avenue, Warrandyte 3113.

---

Creditors, next-of-kin and others having claims in respect of the estate of KENNETH WILLMOTT TOWNS, late of Villa Maria Aged Care, 1424 Plenty Road, Bundoora in the State of Victoria, retired, deceased, who died on 15 December 2006, are required to send particulars of the claims to the executors, Bronwyn Kathleen Nimmo and Ross Willmott Towns, care of the undermentioned solicitor by 22 May 2007, after which date they will distribute the estate of the deceased, having regard only to the claims of which they then have notice.

PETER GARDINER, solicitor,  
Office 1, 2 Colin Avenue, Warrandyte 3113.

---

Re: ALICE MARTLAND, late of Unit 2, 18 Beatty Parade, Mornington, widow, deceased.

Creditors, next-of-kin and others having claims in respect of the estate of the deceased, who died on 31 December 2006, are required by the trustee, Vivienne Pherhad in the Will called Vivien Pherhad, to send particulars of such claims to her in care of the undermentioned solicitors by 15 May 2007, after which date the trustee may convey or distribute the assets, having regard only to the claims of which the trustee has notice.

ROBERTS BECKWITH PARTNERS, lawyers,  
16 Blamey Place, Mornington 3931.

---

Re: MARIE DULCIE COLVIN, late of Ashley Terrace, 17–21 Ashley Street, Reservoir, Victoria, home duties, deceased.

Creditors, next-of-kin and all other persons having claims against the estate of the said deceased are required by Norman Thomas Colvin, the executor of the estate of the said deceased, to send particulars of such claims to him care of the undermentioned solicitors by the date being two calendar months from the date of this advertisement, after which date they will distribute the estate, having regard only to the claims of which they then have notice.

RYAN, MACKEY & McCLELLAND,  
solicitors,  
65 Main Street, Greensborough.

---

Re: ROBIN HARVEY, late of 27 David Hockney Drive, Diamond Creek, Victoria, retired chief executive officer, deceased.

Creditors, next-of-kin and all other persons having claims against the estate of the said deceased are required by Judith Anne Harvey and Desmond McLindon, the executors of the estate of the said deceased, to send particulars of such claims to them care of the undermentioned solicitors by the date being two calendar months from the date of this advertisement, after which date they will distribute the estate, having regard only to the claims of which they then have notice.

RYAN, MACKEY & McCLELLAND,  
solicitors,  
65 Main Street, Greensborough.

---

Creditors, next-of-kin and others having claims in respect of the estate of ROHONA CONSTANCE EDITH FRANKLIN, widow, deceased, late of 30 North Street, Ardeer, who died on 5 February 2007, are requested to send particulars of their claims to the executors, John Patrick Spillane and Roger Laurence Batrouney, both of 100 Paisley Street, Footscray, care of the undersigned solicitors by 24 May 2007, after which date they will convey or distribute the assets, having regard only to the claims of which they then have notice.

SECOMBS, solicitors,  
100 Paisley Street, Footscray.

---

In the Supreme Court of the State of Victoria  
SALE BY THE SHERIFF

On Wednesday 11 April 2007 at 2.30 pm at the Sheriff's Office, 8–20 King Street, Oakleigh. (Unless process be stayed or satisfied).

All the estate and interest (if any) of Rino Anfuso of 26 Prior Court, Delahey, joint proprietor with Maria Anne Anfuso of an estate in fee simple in the land described on Certificate of Title Volume 9965, Folio 063 upon which is erected a house known as 26 Prior Court, Delahey.

Registered Mortgage No. S406217B affects the said estate and interest.

Terms – Cash/Eftpos, Bank Cheque or Solicitors Trust Account Cheque  
(Debit Card only. No Credit Cards)  
GST plus 10% on fall of hammer price  
SW-06-004698-1  
Dated 8 March 2007

M. TREWIN  
Sheriff's Office

In the Supreme Court of the State of Victoria  
SALE BY THE SHERIFF

On Wednesday 11 April 2007 at 2.30 pm at the Sheriff's Office, 8-20 King Street, Oakleigh (unless process be stayed or satisfied).

All the estate and interest of Slavko Biskup of 18 Milton Avenue, Clayton, joint proprietor with Ljubica Biskup of an estate in fee simple in the land described on Certificate of Title Volume 2197, Folio 242 upon which is erected a house known as 18 Milton Avenue, Clayton.

Registered Mortgage No. AD337622M affects the said estate and interest.

Terms – Cash/Eftpos, Bank Cheque or Solicitors Trust Account Cheque  
(Debit Card only. No Credit Cards)  
GST plus 10% on fall of hammer price  
SW-06-010597-4  
Dated 8 March 2007

M. TREWIN  
Sheriff's Office

In the Supreme Court of the State of Victoria  
SALE BY THE SHERIFF

On Wednesday 11 April 2007 at 2.30 pm at the Sheriff's Office, 8-20 King Street, Oakleigh (unless process be stayed or satisfied).

All the estate and interest (if any) of Gregory Grinsburg of 1/748 Toorak Road, Hawthorn East, as shown on certificate of Title as Gregory Simon Ginsbourg, sole proprietor of an estate in fee simple in the land described on Certificate of Title Volume 10666, Folio 780 upon which is erected a unit known as 5/9 Camden Street, St. Kilda.

Registered Mortgage No. AB582585M, Caveat No. AD532112Y and unregistered removal of Caveat No. AE653593T affect the said estate and interest.

Terms – Cash/Eftpos, Bank Cheque or Solicitors Trust Account Cheque  
(Debit Card only. No Credit Cards)  
GST plus 10% on fall of hammer price  
SW-06-011449-9  
Dated 8 March 2007

M. TREWIN  
Sheriff's Office

In the Supreme Court of the State of Victoria  
SALE BY THE SHERIFF

On Wednesday 11 April 2007 at 2.30 pm at the Sheriff's Office, 8-20 King Street, Oakleigh (unless process be stayed or satisfied).

All the estate and interest (if any) of Kosta Karabatsos of 33 Stanley Street, Bulleen, sole proprietor of an estate in fee simple as to 1 of a total of 2 equal undivided shares registered as Tenants in Common with proprietor Anastasia Karabatsos as to 1 of a total of 2 equal undivided shares and being the land described on Certificate of Title Volume 8367, Folio 717 upon which is erected a dwelling known as 33 Stanley Street, Bulleen.

Registered Mortgage No. AC593961P affects the said estate and interest.

Terms – Cash/Eftpos, Bank Cheque or Solicitors Trust Account Cheque  
(Debit Card only. No Credit Cards)  
GST plus 10% on fall of hammer price  
SW-06-005168-9  
Dated 8 March 2007

M. TREWIN  
Sheriff's Office

In the Supreme Court of the State of Victoria  
SALE BY THE SHERIFF

On Wednesday 11 April 2007 at 2.30 pm at the Sheriff's Office, 8-20 King Street, Oakleigh (unless process be stayed or satisfied).

All the estate and interest (if any) of Vain Lodge Holdings Pty Ltd, ACN 100 253 263, of 80/2501 Clarendon Street, Southbank, as shown on certificate of Title as Vain Lodge Holdings Pty Ltd sole proprietor of an estate in fee simple in the land described on Certificate of Title Volume 10073, Folio 725 upon which is erected 11 units and vacant block of land known as 115-117 McDonald Street, Mordialloc.

Registered Mortgage No. AC443147H, Caveat No. AE066545D and Agreement Section 173 **Planning and Environment Act 1987** No. P625817W affect the said estate and interest.

Terms – Cash/Eftpos, Bank Cheque or Solicitors Trust Account Cheque (Debit Card only. No Credit Cards) GST plus 10% on fall of hammer price SW-06-002808-3  
Dated 8 March 2007

M. TREWIN  
Sheriff's Office

In the Supreme Court of the State of Victoria  
SALE BY THE SHERIFF

On Wednesday 11 April 2007 at 2.30 pm at the Sheriff's Office, 8-20 King Street, Oakleigh (unless process be stayed or satisfied).

All the estate and interest (if any) of Vera Zdihan of 24 Egan Close, Werribee, proprietor of an estate in fee simple in the land described on Certificate of Title Volume 10690, Folio 078 upon which is erected a house known as 24 Egan Close, Werribee.

Registered Mortgage No. AC061323S and Covenant No. AC061320Y affect the said estate and interest.

Terms – Cash/Eftpos, Bank Cheque or Solicitors Trust Account Cheque (Debit Card only. No Credit Cards) GST plus 10% on fall of hammer price SW-06-007284-2  
Dated 8 March 2007

M. TREWIN  
Sheriff's Office

In the County Court of the State of Victoria  
SALE BY THE SHERIFF

On Wednesday 11 April 2007 at 2.30 pm at the Sheriff's Office, 8-20 King Street, Oakleigh (unless process be stayed or satisfied).

All the estate and interest (if any) of Zeljka Desiree Marvulic of 2 Toni Street, Doncaster, joint proprietor with Miroslav Marvulic of an estate in fee simple in the land described on Certificate of Title Volume 10657, Folio 905 upon which is erected a house known as 2 Toni Street, Doncaster.

Registered Mortgage No. AB341925L affects the said estate and interest.

Terms – Cash/Eftpos, Bank Cheque or Solicitors Trust Account Cheque (Debit Card only. No Credit Cards) GST plus 10% on fall of hammer price CW-06-008454-6  
Dated 8 March 2007

M. TREWIN  
Sheriff's Office

In the County Court of the State of Victoria  
SALE BY THE SHERIFF

On Wednesday 11 April 2007 at 2.30 pm at the Sheriff's Office, 8-20 King Street, Oakleigh (unless process be stayed or satisfied).

All the estate and interest (if any) of Barry James Rumpf of Av. De Amizade Junction, Rua Dos Pescadores, Macau, SAR Peoples Republic of China, sole proprietor of an estate in fee simple in the land described on Certificate of Title Volume 10039, Folio 514 upon which is vacant land known as 44a Coburn Avenue, McCrae.

Terms – Cash/Eftpos, Bank Cheque or Solicitors Trust Account Cheque (Debit Card only. No Credit Cards) GST plus 10% on fall of hammer price CW-06-008957-3  
Dated 8 March 2007

M. TREWIN  
Sheriff's Office



**PROCLAMATIONS**

**Land Act 1958**

**PROCLAMATION OF ROAD**

I, Marilyn Warren, Lieutenant-Governor of Victoria, as the Governor's deputy, with the advice of the Executive Council and under section 25(3)(c) of the **Land Act 1958** proclaim as road the following land:

**MUNICIPAL DISTRICT OF THE  
LODDON SHIRE COUNCIL**

LEICHARDT – The land in the Parish of Leichardt being Crown Allotment 2011 as shown cross-hatched on Plan No. LEGL./06-441 lodged in the Central Plan Office of the Department of Sustainability and Environment. – (0606852).

This Proclamation is effective from the date on which it is published in the Government Gazette.

Given under my hand and the seal of Victoria on 13 March 2007.

(L.S.)                      MARILYN WARREN  
Lieutenant-Governor,  
as the Governor's deputy  
By His Excellency's Command  
  
JUSTIN MADDEN MLC  
Minister for Planning

---

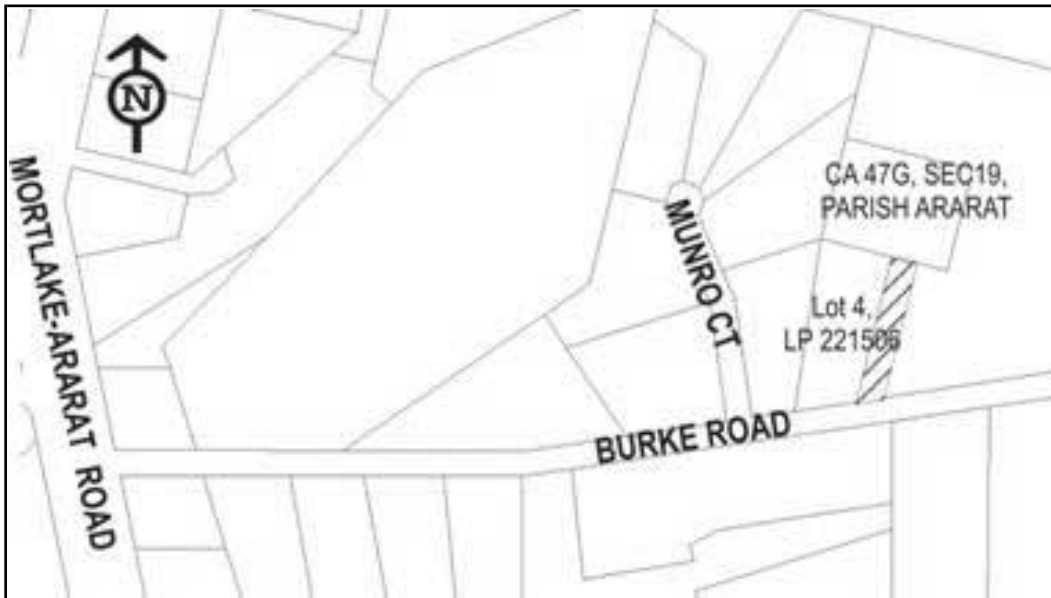
**GOVERNMENT AND OUTER BUDGET  
SECTOR AGENCIES NOTICES**



Ararat Rural City

Road Discontinuance

At the Council meeting held on 20 February 2007, acting under Section 206 and Schedule 10, Clause 3 of the **Local Government Act 1989**, the Ararat Rural City Council formed the opinion that the road shown hatched on the plan below located on the east boundary of Lot 4, LP221506, Parish of Ararat off Burke Road, Ararat, is not reasonably required as a road for public use and resolved to discontinue the road for the purpose of sale to the adjoining owner of lot 47G.

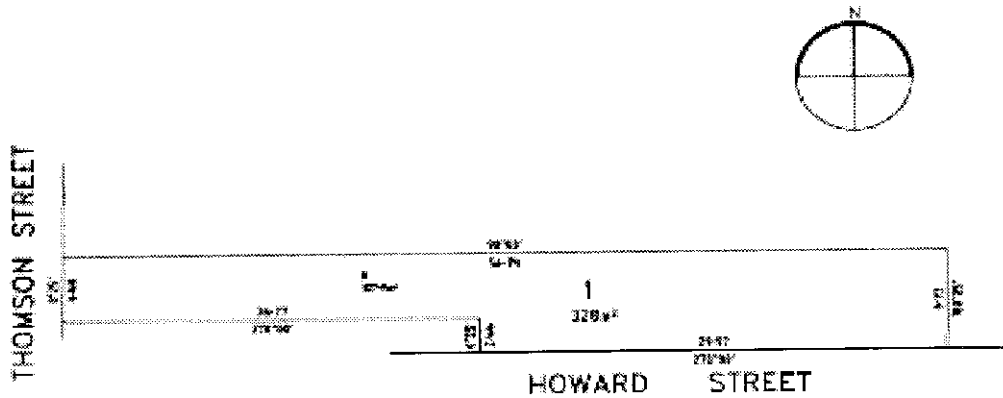




Maribyrnong  
CITY COUNCIL

Road Discontinuance

Pursuant to Section 206 and Schedule 10 Clause 3 of the **Local Government Act 1989**, the Maribyrnong City Council has formed the opinion that the road shown on the plan below at the south-west corner of 16 Thomson Street, Maidstone, is not required for use as a road for public use and to sell the land from the road by private treaty or as Council otherwise determines.



KERRY THOMPSON  
Chief Executive Officer



Calling for Public Submissions Regarding Notice of Intention to Sell Land Adjacent to Existing CFA Site, Wallan

The Mitchell Shire Council has received a request from the CFA to purchase Council land for the extension of the Wallan CFA building. In accordance with Section 189 of the **Local Government Act 1989** the Council seeks submissions from the public to aid its decision on this matter.

The Council hereby gives notice of its intention to sell the land described below, pursuant to Section 189 of the **Local Government Act 1989**:

- Lots 1 and 2 on Title Plan 181721K (formerly known as part of Crown Allotment 1 Section 7, Township of Wallan, Crown Allotment 3A Section 7, Township of Wallan, Parish of Wallan Wallan) being the land contained in Certificate of Title Volume 9363, Folio 898.

The area proposed to be sold is shown hatched on the plan below. The land is located to the east and north of the current CFA Fire Station.



If, after hearing all submissions, council sells the land, the monies from the sale will be transferred to Council's public open space reserve for future public open space development in Wallan.

Any person may make a written submission about the proposed sale pursuant to the provisions of Section 223 of the **Local Government Act 1989**.

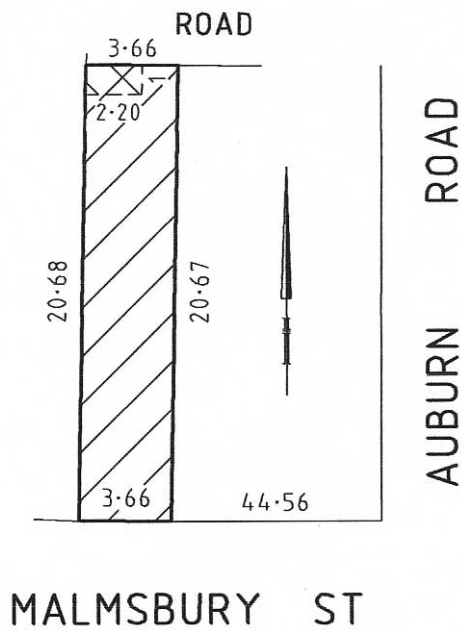
Written submissions must be received at the Mitchell Shire Council offices, 113 High Street Broadford 3658 no later than 4.00 pm Wednesday 28 March 2007 and should contain an indication whether the person wishes to be heard in respect of their submission.

BILL BRAITHWAITE  
Chief Executive Officer

**BOROONDARA CITY COUNCIL**  
Road Discontinuance

Pursuant to section 206 and schedule 10, clause 3 of the **Local Government Act 1989**, the Boroondara City Council at its meeting held on 5 March 2007 formed the opinion that the road adjacent to 31 Malmsbury Street, Hawthorn, shown by hatching and cross-hatching on the plan below, is not reasonably required as a road for public use and resolved to discontinue the road and to sell the land from the road by private treaty to the abutting property owner.

The section of road shown cross-hatched on the plan is to be sold subject to the right, power or interest held by Yarra Valley Water Limited in the road in connection with any sewers, drains or pipes under the control of that authority in or near the road.



PETER JOHNSTONE  
Chief Executive Officer

**BOROONDARA CITY COUNCIL**  
Road Discontinuance

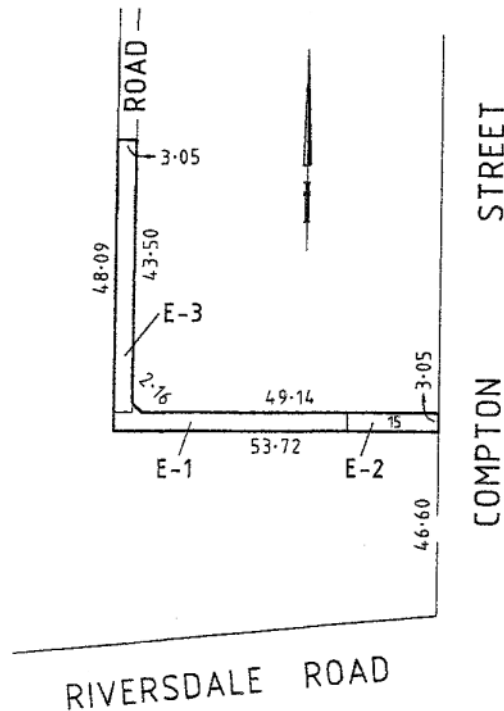
Pursuant to section 206 and schedule 10, clause 3 of the **Local Government Act 1989**, the Boroondara City Council at its meeting held on 5 March 2007 formed the opinion that the road adjoining Siena College and rear 2 to 6 (part) Compton Street, Canterbury, shown on

the plan below, is not reasonably required as a road for public use and resolved to discontinue the road and to sell the land from the road by private treaty to the abutting property owner.

The road section of road shown E-1 is to be sold subject to the right, power or interest held by Yarra Valley Water Limited and CitiPower Limited in the road in connection with any sewers, drains, pipes, wires or cables under the control of those authorities in or near the road.

The road section of road shown E-2 is to be sold subject to the right, power or interest held by CitiPower Pty in the road in connection with any wires or cables under the control of that authority in or near the road.

The road section of road shown E-3 is to be sold subject to the right, power or interest held by Yarra Valley Water Limited, CitiPower Pty and Boroondara City Council in the road in connection with any sewers, drains, pipes, wires or cables under the control of those authorities in or near the road.



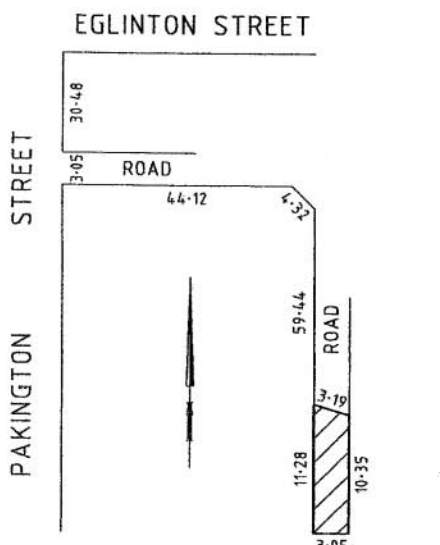
PETER JOHNSTONE  
Chief Executive Officer

**BOROONDARA CITY COUNCIL**

**Road Discontinuance**

Pursuant to section 206 and schedule 10, clause 3 of the **Local Government Act 1989**, the Boroondara City Council at its meeting held on 5 March 2007 formed the opinion that the road at the rear of 60 Pakington Street and 75 Cobden Street, Kew, shown by hatching on the plan below, is not reasonably required as a road for public use and resolved to discontinue the road and to sell the land from the road by private treaty to the abutting property owner.

The road is to be sold subject to the right, power or interest held by Boroondara City Council and Yarra Valley Water Limited in the road in connection with any sewers, drains or pipes under the control of those authorities in or near the road.



PETER JOHNSTONE  
Chief Executive Officer



LODDON  
SHIRE COUNCIL

**Public Holiday Act 1993**

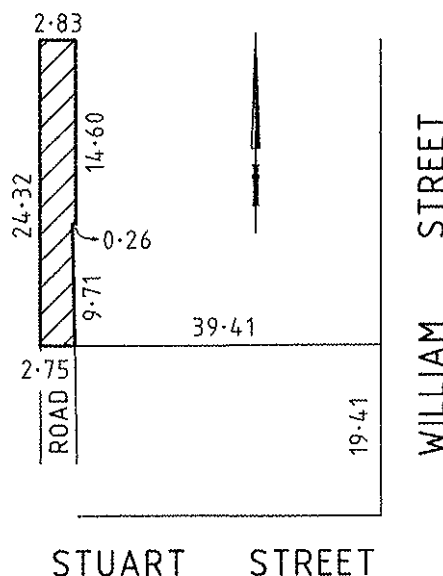
Pursuant to Section 7(1)(b) of the **Public Holidays Act 1993**, the Loddon Shire Council at its Ordinary Meeting held on 26 February 2007 resolved to declare a Public Holiday throughout the municipality on Tuesday 6 November 2007 (Melbourne Cup Day).

JOHN McLINDEN  
Chief Executive Officer

**CITY OF PORT PHILLIP**

**Discontinuance of Road**

Notice is hereby given that the Port Phillip City Council, at its ordinary meeting on 27 February and 28 August 2006, formed the opinion that the sections of road shown hatched on the plan below are not reasonably required as a road for public use and resolved to discontinue the road and, having advertised and served notices regarding the proposed discontinuance and hearing submissions under Section 223 of the **Local Government Act 1989**, orders that the road at the rear 13 and 15 William St, Balaclava, be discontinued pursuant to Section 206 and Schedule 10, Clause 3 of the said Act, and the land of the discontinued road be sold by private treaty to the owners of the land abutting the road.



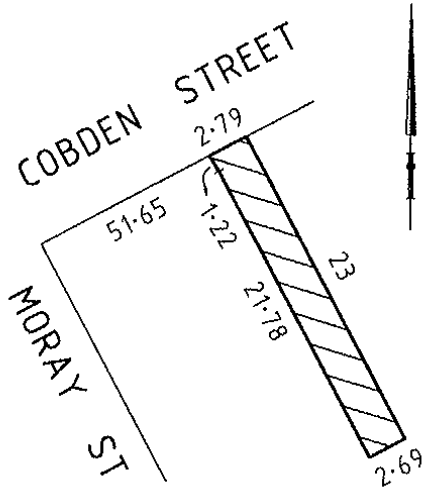
DAVID SPOKES  
Chief Executive Officer

**CITY OF PORT PHILLIP**

**Discontinuance of Road**

Notice is hereby given that the Port Phillip City Council, at its ordinary meeting on 27 November 2006, formed the opinion that the section of road shown hatched on the plan below is not reasonably required as a road for public use and resolved to discontinue the road and, having advertised and served notices regarding

the proposed discontinuance and hearing submissions under Section 223 of the **Local Government Act 1989**, orders that the road abutting 95 & 97 Cobden St, South Melbourne, be discontinued pursuant to Section 206 and Schedule 10, Clause 3 of the said Act, and the land of the discontinued road be sold by private treaty to the owners of the land abutting the road.

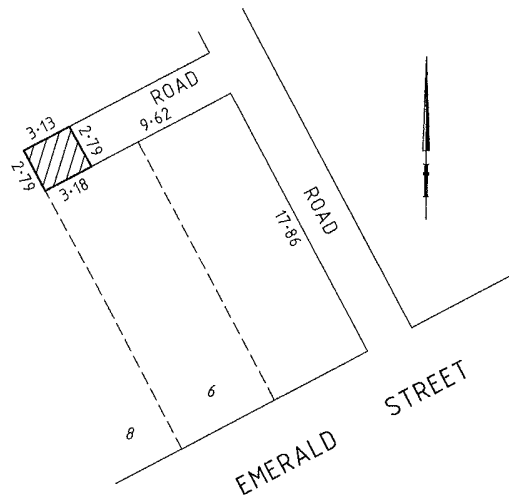


DAVID SPOKES  
Chief Executive Officer

CITY OF PORT PHILLIP

Discontinuance of Road

Notice is hereby given that the Port Phillip City Council, at its ordinary meeting on 25 September 2006, formed the opinion that the section of road shown hatched on the plan below is not reasonably required as a road for public use and resolved to discontinue the road and, having advertised and served notices regarding the proposed discontinuance and hearing submissions under Section 223 of the **Local Government Act 1989**, orders that the road at the rear 6 Emerald St, South Melbourne, be discontinued pursuant to Section 206 and Schedule 10, Clause 3 of the said Act, and the land of the discontinued road be sold by private treaty to the owners of the land abutting the road subject to the right power of interest held by South East Water in connection with any sewers in or near the road.



DAVID SPOKES  
Chief Executive Officer



MORNINGTON  
PENINSULA  
Shire Council

Proposal to make Local Law – Streets and Roads (Amendment) Local Law No. 9 (2007) and Amend the Commercial Activities on Footpaths Policy

Notice is hereby given, in accordance with Section 119(2) of the **Local Government Act 1989**, that Council proposes to make the Streets and Roads (Amendment) Local Law No. 9 (2007) and amend the Commercial Activities on Footpaths Policy.

The purpose of this proposed Local Law and amendments to the policy is to:-

- Amend the Streets and Roads Local Law No. 5 (2005);
- Amend the Commercial Activities on Footpaths Policy;
- Control and regulate display of goods on any Land and in any Public Place;
- Provide generally for the administration of Council's powers and functions;
- Provide generally for the peace, order and good government of the Municipal District.

The general purport of this proposed Local Law and amendments to the policy is:-

- To increase the maximum height of a display of goods to 1.7 metres.
- To allow a display of goods to include advertising on Units in the form of a well designed/professional standard. However, advertising is only permitted under one of the following conditions:
  - business name or town name/logo (as organised by trader groups) may be displayed at the back of the unit but not exceed 40% of the bottom half of the unit; or
  - business name, services provided and business phone number may be displayed on the sides of the unit but not exceed 40% of the bottom half of either side.
- To prescribe that a display of goods only occur during times at which the Premise is trading to the public.
- That the display of goods be the only commercial activity to be displayed on the footpath at any one time. A-frame signage is not permitted when displaying goods.

Copies of the proposed Local Law and amendments to the policy can be obtained from any of the Shire's Customer Service Offices, the Shire's website at [www.mornpen.vic.gov.au](http://www.mornpen.vic.gov.au) or by contacting Tania Treasure, Economic Development on telephone 5950 1845.

Any person affected by the proposed Local Law and amendments to the policy may make a submission in accordance with the provisions of Section 223 of the **Local Government Act 1989**. The closing date for submissions is Thursday 26 April 2007.

Submissions should be addressed to the Chief Executive Officer, Mornington Peninsula Shire, Private Bag 1000, Rosebud, 3939.

DR MICHAEL KENNEDY  
Chief Executive Officer



**Domestic (Feral and Nuisance)  
Animals Act 1994**

SECTION 26(2)

PAVEY PARK, NEWPORT LAKES

Amendment to the Dog Off Leash Area

In accordance with clause 26 of the **Domestic (Feral and Nuisance) Animals Act 1994**, the Hobsons Bay City Council ("Council") has designated an area known as

Pavey Park (previously Off Leash) to be an "On Leash" area effective from 13 February 2007.

Council now gives notice that the area so designated is as follows:

- The area known as Pavey Park, located in the south-western corner of Newport Lakes, bounded by Margaret and Graham Streets.

Any queries should be directed to the Parking and Local Law Services Unit on 9932 1049.



**Public Holidays Act 1993**  
MOE CUP

In accordance with Section 7 of the **Public Holidays Act 1993** Latrobe City Council has appointed Thursday 18 October 2007 a half-day Public Holiday. This public holiday commences at 12 noon and is for the declared town and rural districts of: Moe, Newborough, Yallourn, Moe South, Hernes Oak, Tanjil South and Yallourn North. The purpose of this half-day public holiday is in recognition of the Moe Cup Race Meeting.

PAUL BUCKLEY  
Chief Executive Officer



**Planning and Environment Act 1987**

BASS COAST PLANNING SCHEME

Notice of Preparation of Amendment

Combined Planning Scheme Amendment C70  
and Planning Permit Application 060735

Authorisation A0614

The Bass Coast Shire Council has prepared combined Amendment C70 and planning permit application 060735 to the Bass Coast Planning Scheme.

In accordance with section 9(2) of the **Planning and Environment Act 1987**, the Minister for Planning authorised the Bass Coast Shire Council as planning authority to prepare the Amendment.



The Amendment and combined planning permit application applies to Crown Allotments 30, 31, 32, 33 and 58 on Lodged Plan 5417 and part road reserve, Block A, west of South Dudley Road, Parish of Wonthaggi.

The Amendment proposes to rezone the land from Farming Zone to Business 4 Zone.

The planning permit application is for the development of the land for the purposes of a trade supplies (Murray Goulburn Retail Outlet) associated with the display and sale of items connected with the primary production and rural sector and for the creation of an easement.

You may inspect the Amendment, any documents that support the Amendment and the explanatory report about the Amendment at the following locations: Bass Coast Shire Council, 76 McBride Avenue, Wonthaggi; Department of Sustainability and Environment, Gippsland Regional Office, 71 Hotham Street, Traralgon; and Planning Information Centre, Ground Floor, 8 Nicholson Street, East Melbourne.

This can be done during office hours and is free of charge.

Any person who may be affected by the Amendment may make a submission to the planning authority.

The closing date for submissions is 6 April 2007. A submission must be sent to the Strategic Planning Team, Bass Coast Shire Council, 76 McBride Avenue, Wonthaggi 3995.



**Planning and Environment Act 1987**

**BASS COAST PLANNING SCHEME**

Notice of Preparation of Amendment

Amendment C46 – Part 4

Authorisation A0388

The Bass Coast Shire Council has prepared Amendment C46 – Part 4 to the Bass Coast Planning Scheme.

In accordance with section 9(2) of the **Planning and Environment Act 1987**, the Minister for Planning authorised the Bass Coast Shire Council as planning authority to prepare the Amendment.

The land affected by the Amendment is residential land at Jam Jerrup.

The Amendment proposes to delete the Environmental Significance Overlay – Schedule 5 (ESO5) from the residential area at Jam Jerrup and rezone the land to Township Zone.

You may inspect the Amendment, any documents that support the Amendment and the explanatory report about the Amendment at the following locations: Bass Coast Shire Council, 76 McBride Avenue, Wonthaggi; Bass Coast Shire Council, 1504 Bass Highway, Grantville; Department of Sustainability and Environment, Gippsland Regional Office, 71 Hotham Street, Traralgon; and Department of Sustainability and Environment, Planning Information Centre, Ground Floor, 8 Nicholson Street, East Melbourne.

This can be done during office hours and is free of charge.

Any person who may be affected by the Amendment may make a submission to the planning authority.

The closing date for submissions is 16 April 2007. A submission must be sent to the Strategic Planning Department, Bass Coast Shire, 76 McBride Avenue, Wonthaggi 3995.

**Planning and Environment Act 1987**

**CASEY PLANNING SCHEME**

Notice of Preparation of Amendment

Amendment C83

Authorisation A0035

The Casey City Council has prepared Amendment C83 to the Casey Planning Scheme.

In accordance with Section 9(2) of the **Planning and Environment Act 1987**, the Minister for Planning authorised Casey City Council as the planning authority to prepare the Amendment.

The land affected by the Amendment is all land within the Berwick Village Commercial Centre, being the land generally bounded by Lyall Road, Peel Street, Wheeler Street, the proposed Wheeler Street extension, Langmore Lane and Clyde Road, but also including the land fronting the west side of Lyall Road between High Street and Peel Street, the east

side of Wheeler Street and the south side of Langmore Lane and the commercial land west of Clyde Road, incorporating the car sales area.

The Amendment proposes to change the Casey Planning Scheme to:

- amend the Accessibility and Infrastructure clauses of the Municipal Strategic Statement;
- amend the Activity Centres Policy of the Local Planning Policy Framework; and,
- introduce a new Schedule at Clause 52.06–6 to incorporate the Berwick Village Commercial Centre Parking Precinct Plan, specify new car parking rates for shop, restricted retail premises, restaurant, hotel and medical centre uses and implement a cash-in-lieu contribution for car parking.

The Amendment also proposes to:

- rezone Pioneers Park from a Public Use Zone 2 (PUZ2) to a Public Park and Recreation Zone (PPRZ);
- rezone land within the retail core/parking areas off Clyde Road and Adams Lane, Wilson and Wheeler Streets from a Public Use Zone 6 (PUZ6) to a Business 1 Zone (B1Z);
- rezone the residential property at the north-east corner of Wheeler and High Streets from a Business 2 Zone (B2Z) to a Residential 1 Zone (R1Z); and,
- adjust the Development Plan Overlay – Schedule 8 (DPO8) to reflect the boundary of the commercial centre as set out in the Berwick Village Commercial Centre Strategy.

You may inspect the Amendment, any documents that support the Amendment and the explanatory report about the Amendment at the following locations: Offices of the planning authority: City of Casey, Customer Service Centre, Municipal Offices, Magid Drive, Narre Warren; City of Casey, Customer Service Centre, Shop 8 (Bendigo Bank building), Amberly Park Shopping Centre, 101 Seebeck Drive, Narre Warren South; Berwick Mechanics Institute & Free Library, 15 High Street, Berwick; and at Department of Sustainability & Environment, Planning Information Centre, Ground Floor, 8 Nicholson Street, East Melbourne.

This can be done during office hours and is free of charge.

The Amendment is also available for viewing, in Adobe Acrobat format, on the City of Casey website at [www.casey.vic.gov.au/planningexhibition](http://www.casey.vic.gov.au/planningexhibition).

Any person who may be affected by the Amendment may make a submission to the planning authority.

The closing date for submissions is 20 April 2007. A submission must be sent to: Planning Scheme Amendment Coordinator, City of Casey, PO Box 1000, Narre Warren, Vic. 3805.

Should you have any queries about this Amendment, please contact Jacqui Houguet on 9705 5265.

Dated 15 March 2007

Signature for the planning authority  
BOB BAGGIO  
Manager Planning

### **Planning and Environment Act 1987**

#### HUME PLANNING SCHEME

#### Notice of Preparation of Amendment

#### Amendment C87

#### Authorisation A586

The Hume City Council has prepared Amendment C87 to the Hume Planning Scheme.

In accordance with section 9(2) of the **Planning and Environment Act 1987**, the Minister for Planning authorised the Hume City Council as planning authority to prepare the Amendment. The Minister also authorised the Hume City Council to approve the Amendment under section 35B of the Act.

The land affected by the Amendment is land at the south-western corner of the intersection of Grand Boulevard and the Hume Highway, Craigieburn, and land on the western side of the Mount Ridley Road Connection, Craigieburn, commencing approximately 123 metres northeast of the intersection of Mount Ridley Road Connection and Grand Boulevard and extending north approximately 570 metres.

The Amendment proposes to delete part of the Public Acquisition Overlay 1 from this land.

You may inspect the Amendment, any documents that support the Amendment and the explanatory report about the Amendment at the following locations: at the office of the Hume City Council, Sunbury Office, 36 Macedon Street, Sunbury; at the office of the Hume City Council, Broadmeadows Office, 1079 Pascoe Vale Road, Broadmeadows; at the office of the Hume City Council, Craigieburn Office, 59 Craigieburn Road West, Craigieburn; and at the Department of Sustainability and Environment, Planning Information Centre, Ground Floor, 8 Nicholson Street, East Melbourne.

This can be done during office hours and is free of charge.

Any person who may be affected by the Amendment may make a submission to the planning authority.

The closing date for submissions is 20 April 2007. Submissions should be sent to Mr Peter Gaschk, Manager Strategic Planning, Hume City Council, PO Box 119, Dallas 3047.

DARRELL TRELOAR  
Chief Executive Officer



**Planning and Environment Act 1987**  
**MOORABOOL PLANNING SCHEME**

Notice of Preparation of Amendment

Amendment C38  
Authorisation A561

The Moorabool Shire Council has prepared Amendment C38 to the Moorabool Planning Scheme.

In accordance with section 9(2) of the **Planning and Environment Act 1987**, the Minister for Planning authorised the Moorabool Shire Council as planning authority to prepare the Amendment.

Amendment C38 would affect land described as CP 158082R, pt C.A.'s 24 & 25, Township of Bacchus Marsh, No. 8 Victoria Street, Darley.

The Amendment rezones land on the north-east side of Bacchus Marsh from Rural Zone (RUZ) to Residential 1 Zone (R1Z) as shown on Map 33 in the following manner:

- Rezone the eastern section of CP 158082 between the existing Residential 1 Zone (R1Z) and the Lerderderg River bank to Residential 1 Zone (R1Z). The eastern balance of the property to remain Rural.

You may inspect the Amendment, any documents that support the Amendment and the explanatory report about the Amendment at the following locations: at the office of the planning authority, Moorabool Shire Council at: Principle Office, 15 Stead Street, Ballan; Bacchus Marsh Service Centre, 197 Main Street, Bacchus Marsh; at the South West Regional Office of the Department of Sustainability and Environment, Corner Mair & Doveton Street, Ballarat; and at the Department of Sustainability and Environment, Planning Information Centre, Ground Floor, 8 Nicholson Street, East Melbourne.

This can be done during office hours and is free of charge.

Any person who may be affected by the Amendment may make a submission to the planning authority.

The closing date for submissions is 16 April 2007. A submission must be sent to the Moorabool Shire Council, PO Box 18, Ballan, Vic. 3342.

ROBERT DOBRZYNSKI  
Chief Executive Officer

STATE TRUSTEES LIMITED  
ACN 064 593 148

Section 79

Notice is hereby given that State Trustees Limited, ACN 064 593 148, intends administering the estates of:-

RAYMOND ALFRED KEITH ASHCROFT, late of 53-59 Broadway, Chelsea, pensioner, deceased, who died on 14 February 2007 leaving a Will dated 10 September 1992.

FREDERICK JOHN ATKINSON, late of Unit 1, 6 Pascoe Street, Echuca, pensioner, deceased intestate, who died on 5 February 2007.

ROBERT ALAN BICKERS, late of Gatwick Hostel, 34 Fitzroy Street, St Kilda, pensioner, deceased intestate, who died on 21 February 2007.

VESELIN BRAJIC, also known as Vince Brajic, late of 7/21 Palmer Street, Fitzroy, pensioner, deceased intestate, who died on 17 February 2007.

DOMINIC PAUL CRACKNELL, late of Unit 6, 8 Alma Street, Maryborough, disability pensioner, deceased intestate, who died on 5 July 2005.

FRANK CRISTOPH, also known as Franz Deiter Cristoph, late of Way Community Centre, 50 Gertrude Street, Fitzroy, and formerly of The Hub, 70 Nicholson Street, Fitzroy, pensioner, deceased intestate, who died on 11 January 2007.

PERCY FREDERICK EAMES, late of Saint Lawrence Hostel, 6 Wesley Street, Kangaroo Flat, retired, deceased, who died on 2 March 2007 leaving a Will dated 20 December 2002.

ELAINE WINIFRED HALL, late of Unit 7, 38-40 Pickett Street, Dandenong, pensioner, deceased intestate, who died on 15 February 2007.

LUIGI LISI, late of Room 12, 54 Pentland Parade, Yarraville, pensioner, deceased intestate, who died on 12 February 2007.

JOHN IVAN MARTINOV, late of Wesley Aged Care Housing Service, 41 Hudson Street, Coburg, deceased intestate, who died on 15 February 2007.

CAROLE JOYCE MAURER, late of Gardenvue Melbourne Extended Care, Poplar Road, Parkville, pensioner, deceased, who died on 11 July 2005 leaving a Will dated 15 November 1999.

TERRENCE McKNIGHT, late of Marina Residential Aged Care, 385 Blackshaw Road, Altona, deceased intestate, who died on 13 February 2007.

JOHN, also known as Jacobus OUDENDYK, late of 43 Diamond Street, Eltham, pensioner, deceased, who died on 27 February 2007 leaving a Will dated 27 May 1976.

RONALD DALE PARKEN, also known as Ronald Dennis Parken, late of 1/17 Jackson Street, St Kilda, deceased intestate, who died on 28 November 2006.

MARGARET PRYOR, late of 5A Leige Avenue, Noble Park, pensioner, deceased intestate, who died on 5 January 2007.

WILLIAM GORDON TAYLOR, late of 13/1 McKenzie Street, Belmont, pensioner, deceased intestate, who died on 23 February 2007.

Creditors, next of kin and others having claims against the abovementioned estates are required pursuant to Section 33 of the **Trustee Act 1958** to send particulars of their claims against the abovementioned estates to State Trustees Limited, 168 Exhibition Street, Melbourne, Victoria, on or before 17 May 2007, after which date State Trustees Limited, ACN 064 593 148, may convey or distribute the assets of the abovementioned estates, having regard only to the claims of which it then has notice.

Creditors, next of kin and others having claims against the estate of any of the under-mentioned deceased persons are required to send particulars of their claims to State Trustees Limited, ABN 68 064 593 148, 168 Exhibition Street, Melbourne, Victoria 3000, the personal representative, on or before 15 May 2007, after which date State Trustees Limited may convey or distribute the assets, having regard only to the claims of which State Trustees Limited then has notice.

CLARKSON, William George Alan Herbert, late of Mornington Private Nursing Home, 680 Nepean Highway, Mornington, Victoria 3931, pensioner and who died on 19 November 2006.

COLE, Hilda Margaret, late of Radford Private Nursing Home, 87-93 Radford Road, Reservoir, Victoria, 3073, who died on 13 November 2006.

LACEY, James Carlton, formerly of Unit 67, 57 Gloucester Avenue, Berwick, Victoria 3806, but late of 42 Parkmore Road, Forest Hill, Victoria 3131, retired, and who died on 21 February 2007.

MAGINN, Bernard Paul, late of RSL War Veterans Hostel Paxino Residence, Overport Road, Frankston, Victoria 3199, pensioner, and who died on 15 January 2007.

NORDENADLER, Inez Marjorie, also known as Inez Marjorie Norden, formerly of 73 Norsemen's Road, Coronet Bay, Victoria 3984, but late of Hillside Lodge, 77 Bridge Road, Korumburra, Victoria 3950, pensioner, and who died on 25 February 2007.

NUTTMAN, Daniel Richard, late of 53 Bindi Street, Glenroy, Victoria 3046, storeman/forklift driver, and who died on 7 October 2006.

RUBBINO, Guiseppina, late of Keilor House, 2-6 Copernicus Way, Keilor Downs, Victoria 3088, pensioner, and who died on 7 December 2006.

WILSON, Gladys Elaine, late of Unit 3, 62 Moonya Road, Carnegie, Victoria 3163, retired, and who died on 2 August 2006.

Dated 6 March 2007

MARY AMERENA  
Manager  
Executor and Trustee Services

STATE TRUSTEES LIMITED

ACN 064 593 148

Section 79

Notice is hereby given that State Trustees Limited, ACN 064 593 148, intends administering the estates of:-

THERESA CANTAFIO, late of Kanella Private Nursing Home, 35 Mitchell Street, Brunswick, Victoria, home duties, deceased, who died on 13 December 2006, leaving a Will dated 18 May 2000.

EDWARD HOLLOWAY, late of Kingston Centre, Warrigul Road, Cheltenham, Victoria, retired, deceased, who died on 9 February 2007 leaving a Will dated 13 October 1993.

KENNETH CECIL OMANT, late of Eltham Lodge, 43 Diamond Street, Eltham, Victoria, pole inspector, deceased, who died on 15 March 2006 leaving a Will dated 16 December 1976.

KEVIN RONALD WINKLER, late of 37 Neal Street, Timboon, Victoria, earth moving, deceased intestate, who died on 14 October 2006.

Creditors, next of kin and others having claims against the abovementioned estates are required pursuant to Section 33 of the **Trustee Act 1958** to send particulars of their claims against the abovementioned estates to State Trustees Limited, 168 Exhibition Street, Melbourne, Victoria on or before 15 May 2007, after which date State Trustees Limited, ACN 064 593 148, may convey or distribute the assets of the abovementioned estates, having regard only to the claims of which it then has notice.

EXEMPTION

Application No. A328/2006

The Victorian Civil and Administrative Tribunal has considered an application pursuant to section 83 of the **Equal Opportunity Act 1995** by Hayley Morris for exemption from sections 42, 100 and 195 of that Act. The application for exemption is to enable the applicant to offer and arrange tours for women only and to advertise that fact.

Upon reading the material submitted in support of the application and upon hearing submissions from Ms Hayley Morris and for the Reasons for Decision given by the Tribunal on 9 March 2007, the Tribunal is satisfied that it is appropriate to grant an exemption from sections 42, 100 and 195 of the Act to arrange tours for women only and to advertise that fact.

The Tribunal hereby grants an exemption to the applicant from the operation of sections 42, 100 and 195 of the **Equal Opportunity Act 1995** to enable the applicant to arrange tours for women only and to advertise that fact.

This exemption is to remain in force from the day on which notice of the exemption is published in the Government Gazette until 14 March 2010.

Dated 9 March 2007

C. McKENZIE  
Deputy President

EXEMPTION

Application No. A371/2006

The Victorian Civil and Administrative Tribunal has considered an application pursuant to section 83 of the **Equal Opportunity Act 1995** by La Trobe University for exemption from sections 13, 14, 37, 42, 100 and 195 of that Act. The application for exemption is to enable the applicant to provide -

- (a) Traineeships; and  
 (b) Positions at the graduate recruitment level – to indigenous Australians only in accordance with its strategies and policies and with a contract between it and the Commonwealth of Australia and to advertise these matters.

In this exemption, “indigenous Australian” means a person of Aboriginal or Torres Strait Island descent who identifies as such and is accepted as such by the community in which he or she lives or has lived.

In this exemption, the above conduct is called “the specified conduct”.

Upon reading the material submitted in support of the application and upon hearing submissions from Ms Hilary Cantwell, solicitor, and Ms Bloomfield, Indigenous Employment Co-ordinator, La Trobe University and for the Reasons for Decision given by the Tribunal on 6 March 2007, the Tribunal is satisfied that it is appropriate to grant an exemption from sections 13, 14, 37, 42, 100 and 195 of the Act to engage in the specified conduct.

The Tribunal hereby grants an exemption to the applicant from the operation of sections 13, 14, 37, 42, 100 and 195 of the **Equal Opportunity Act 1995** to enable the applicant to engage in the specified conduct.

This exemption is to remain in force from the day on which notice of the exemption is published in the Government Gazette until 14 March 2010.

Dated 6 March 2007

C. McKENZIE  
Deputy President

Department of Treasury and Finance  
 SALE OF CROWN LAND  
 BY PUBLIC TENDER

Tenders close Wednesday 2 May 2007 at 2 pm at the offices of the Department of Treasury and Finance, Mail Centre, Basement, 1 Treasury Place, Melbourne.

**Reference:** 2004/01206.

**Address of Property:** 71 Victoria Crescent, Abbotsford.

**Crown Description:** Crown Allotment 2370, Parish of Jika Jika.

**Terms of Sale:** 1% on lodgement, 9% on acceptance, Balance payable on 14 December 2007, (with 3 x 30 day Vendor extensions if required).

**Area:** 6,655 m<sup>2</sup>.

**Officer Co-ordinating Sale:** Andrew Martin, Land & Property Services, Commercial Division, Department of Treasury and Finance, 5/1 Treasury Place, Melbourne, Vic. 3002.

**Selling Agent:** Klinger Wood Real Estate Pty Ltd, 250 Queen Street, Melbourne, Vic. 3000.

TIM HOLDING MP

Minister for Finance, WorkCover and the Transport Accident Commission

**Associations Incorporation Act 1981**

SUB-SECTION 36E(5)

Notice is hereby given that the incorporation of the associations mentioned below are cancelled in accordance with section 36E (5) of the **Associations Incorporation Act 1981**.

Melbourne Oktoberfest Exhibition Society Inc., Ethiopian Sports Association Inc., The Disability Network Inc., Royal Navy Veterans Association Inc., Bruthen Kindergarten Inc., Maffra Branch Combined Pensioners Association Inc., Western Region Muslim Community Inc., Melbourne Weightlifting Club Inc., Institution of Chemical Engineers in Australia Inc., Multicultural Bowling Club Inc., Mt Elephant Rowing Club Inc., The Australian Banana Committee (Victoria) Inc., National Seniors Association Melbourne Branch Inc., Kids Bridge Inc., Save Waverley Park Group Inc., North Central Community Group Inc., Australia Painting World of Yao Dixiong Inc., North East Foster Families Association Inc., The Cycle of Life Inc., Wyuna 6p Csd Group Inc.

Dated 15 March 2007

MELANIE SABA  
Deputy Registrar  
of Incorporated Associations  
PO Box 4567  
Melbourne Vic. 3001

**Country Fire Authority Act 1958**

## VARIATION OF FIRE DANGER PERIOD

In pursuance of the powers conferred by Section 4 of the **Country Fire Authority Act 1958**, I, Neil Graeme Bibby, Chief Executive Officer of the Country Fire Authority, after consultation with the Secretary to the Department of Sustainability and Environment, hereby vary the declaration of the Fire Danger Periods previously published in the Government Gazette by declaring that such Fire Danger Periods shall end in respect of the undermentioned Municipal Districts of Municipalities or parts of Municipalities specified.

To terminate from 0100 hours, 19 March 2007: Shire of Gannawarra and Shire of Buloke.

N. BIBBY AFSM  
Chief Executive Officer

**Electoral Act 2002**CHANGE TO REGISTER OF  
POLITICAL PARTIES

In accordance with section 51(5)(e) of the **Electoral Act 2002**, I hereby give notice of the following change to the Register of Political Parties.

Name of registered political party: People Power.

Name of new Registered Officer: Ms Deborah Holmes.

Dated 9 March 2007

STEVE TULLY  
Victorian Electoral Commission

**Electricity Industry Act 2000****Gas Industry Act 2001**NOTIFICATION OF VARIATION TO  
ENERGY RETAIL CODE

## Early Termination Fees

The Essential Services Commission gives notice under the relevant provisions of the **Electricity Industry Act 2000** and the **Gas Industry Act 2001** to amend the Energy Retail Code by amending sub-clauses 24.1(d) and 32(b); and inserting the sub-clause 32(c) concerning the application of Early Termination Fees by licensed retailers of electricity and gas. These amendments will come into force on 1 May 2007.

A copy of the amended Energy Retail Code is available on the Commission's website located at <http://www.esc.vic.gov.au> or a copy can be obtained by calling the Commission's reception on (03) 9651 0222.

Dated 6 March 2007

GREG WILSON  
Chairperson



**Heritage**  
VICTORIA

**Heritage Act 1995**

## NOTICE OF REGISTRATION

As Executive Director for the purpose of the **Heritage Act 1995**, I give notice under section 46 that the Victorian Heritage Register is amended by including the Heritage Register Number 2105 in the category described as a Heritage place; Heritage object/s:

Robin Boyd House II, 290 Walsh Street, South Yarra, Melbourne City Council.

## EXTENT:

1. All of the building marked B1 on Diagram 2105 held by the Executive Director.
2. The following tree marked on Diagram 2105 held by the Executive Director: T1 *Pinus radiata* (Monterey Pine).
3. Objects as described in the Collection Schedule of Furniture and Items at 290 Walsh Street, South Yarra, dated 12 May 2006 and held by the Executive Director.
4. Collection of manuscripts and other archival material located in the Robin Boyd House II.
5. All the land marked L1 on Diagram 2105 held by the Executive Director being part of the land described in Certificate of Title Volume 8189, Folio 444.

Dated 9 March 2007

RAY TONKIN  
Executive Director

**Gambling Regulation Act 2003**

## APPROVED BETTING COMPETITIONS

A betting competition on the following events is approved under the provisions of the **Gambling Regulation Act 2003**.

12th FINA World Championships – swimming, diving and water polo events forming part of the 12th FINA World Championships to be held in Melbourne from 17 March 2007 to 1 April 2007.

The approved betting competition is for fixed odds betting.

Dated 6 March 2007

HON DANIEL ANDREWS MP  
Minister for Gaming

### **Racing Act 1958**

#### **APPROVED BETTING EVENTS AND CONTINGENCIES**

The following events and contingencies are approved for betting under the provisions of the **Racing Act 1958**.

12th FINA World Championships – swimming, diving and water polo events forming part of the 12th FINA World Championships to be held in Melbourne from 17 March 2007 to 1 April 2007.

Dated 6 March 2007

HON ROB HULLS MP  
Minister for Racing

### **Land Acquisition and Compensation Act 1986**

FORM 7 S.21  
Reg. 16

#### Notice of Acquisition

#### Compulsory Acquisition of Interest of Land

##### Newlyn to Cosgrave Reservoir Pipeline

The Central Highlands Region Water Authority declares that by this notice it acquires the following interest in the land described hereunder:

#### **Registered Proprietor:**

1. Albert Phillip Tippett
2. Kenneth Phillip Tippett and Albert Phillip Tippett

**Interest Acquired:** Easement for Water Supply purposes

Land in which the Interest Subsists: That part of the land known as Lot 1 on Title Plan 128368A Parish of Creswick being also part of the land described in Volume 9381, Folio 490.

Central Highlands Region Water Authority Plan No. 12116E–2 detailing the location of the easement and the Authority's rights in relation to the easement is available for perusal at the Offices of Central Highlands Region Water Authority, 7 Learmonth Road, Wendouree 3350.

Published with the authority of the Central Highlands Region Water Authority.

Dated 15 March 2007

For and on behalf of the Central Highlands  
Region Water Authority  
NEIL BRENNAN  
Chief Executive Officer

### **Land Acquisition and Compensation Act 1986**

FORM 7 S.2  
Reg. 16

#### Notice of Acquisition

#### Compulsory Acquisition of Interest of Land

The Minister for Finance, WorkCover and the Transport Accident Commission, the Hon. Tim Holding MP of 1 Macarthur Street, Melbourne ('the Minister') declares that by this notice the Minister acquires the following interest in the whole of the land situate at and known as 36–48 Wreckyn Street, North Melbourne being the land more particularly described in Certificates of Title Volume 3188 Folio 506, Volume 8598 Folio 588, Volume 8598 Folio 005, Volume 2448 Folio 430, Volume 3291 Folio 130, Volume 6598 Folio 463, Volume 8598 Folio 570, Volume 5020 Folio 888, Volume 9402 Folio 361, Volume 9792 Folio 256 and Volume 725 Folio 866.

**Interests Acquired:** That of Dorothy Therese Jackson and Colin William Jackson of Unit 3, 3 North Road, Brighton, The Sands Pty Ltd of Unit 3, 3 North Road, Brighton, Melbourne Health of Level 8, The Royal Melbourne Hospital, Parkville and all other interests.

Dated 15 March 2007

Published with the authority of the Minister.  
For and on behalf of the  
Minister for Finance,  
WorkCover and the  
Transport Accident Commission  
GARLAND HAWTHORN BRAHE  
Lawyers,  
Level 20, 31 Queen Street,  
Melbourne, Vic. 3000



**Plant Health and Plant Products Act 1995**

## NOTICE OF EXTENSION

Order Declaring a Restricted Area at Chiltern for the Control of Queensland Fruit Fly

I, Joe Helper, Minister for Agriculture, give notice that the Order made under section 20 of the **Plant Health and Plant Products Act 1995** on 17 March 2006 and published in Government Gazette S83 on 20 March 2006 declaring a restricted area at Chiltern for the control of Queensland fruit fly, is extended for a further period of 12 months commencing on 17 March 2007.

The Order specifies prohibitions, restrictions and requirements to prevent the spread of Queensland fruit fly from Chiltern to other parts of Victoria.

A copy of the Order may be obtained by contacting the Plant Standards Branch on (03) 9210 9390.

Dated 8 March 2007

JOE HELPER MP  
Minister for Agriculture

**Subordinate Legislation Act 1994**

## NOTICE OF DECISION

Guardianship and Administration Board  
(Fees) Regulations 2007

I, Rob Hulls, MP, Attorney-General and Minister responsible for administering the **Guardianship and Administration Act 1986**, give notice under section 12 of the **Subordinate Legislation Act 1994** as follows:

A Regulatory Impact Statement (RIS) was prepared in relation to the proposed Guardianship and Administration Board (Fees) Regulations 2007 which will remake the Guardianship and Administration Board (Fees) Regulations 1996 without substantial amendment, with the new regulations to have a life of one year.

The RIS was advertised seeking public comment. Two submissions were received in response to the advertisement. Both were supportive of the new regulations.

I have therefore decided that the proposed Regulations should be made without amendment.

Dated 9th March 2007

ROB HULLS MP  
Attorney-General

**Subordinate Legislation Act 1994**

NOTICE OF PREPARATION OF  
REGULATORY IMPACT STATEMENT (RIS)  
Heritage (Historic Shipwrecks) Regulations 2007

Notice is given that, in accordance with section 11 of the **Subordinate Legislation Act 1994**, a Regulatory Impact Statement (RIS) has been prepared in relation to the Heritage (Historic Shipwrecks) Regulations 2007.

The main objectives of the proposed Regulations are to prescribe –

- (a) activities which are prohibited in any protected zone; and
- (b) activities which are prohibited in protected zones; and
- (c) activities which are prohibited in or near any historic shipwreck or protected zone; and
- (d) penalties for undertaking activities prohibited by these Regulations; and
- (e) fees for permits under section 113 of the Act; and
- (f) particular cases or classes in which the Heritage Council may waive fees imposed by these Regulations; and
- (g) the form of notice of discovery of shipwrecks or relics under section 115 of the Act; and
- (h) the maximum amount of any reward payable under section 116 of the Act.

The RIS discusses possible alternatives to the proposed Regulations and concludes that the proposed Regulations are the best means of achieving the stated objectives.

Copies of the RIS and the proposed Regulations may be obtained from Heritage Victoria, Department of Sustainability and Environment by phoning 9637 9475 (between 9.00 am and 5.00 pm weekdays), from the Information Centre, Ground Floor, 8 Nicholson Street, East Melbourne (between 9.00 am and 5.00 pm weekdays), or from the internet at [www.heritage.vic.gov.au](http://www.heritage.vic.gov.au) or at [www.dse.vic.gov.au/ris](http://www.dse.vic.gov.au/ris).

Public comments are invited on the RIS and the accompanying Regulations.

All comments must be in writing and must be received at the following address by 5.00 pm on Tuesday 1 May 2007.

Liz Kilpatrick, Project Officer, Heritage Victoria,  
Department of Sustainability and Environment,  
Level 7, 8 Nicholson Street, East Melbourne  
3002. Telephone: (03) 9637 9285, facsimile: (03)  
9637 9503, email: liz.kilpatrick@dse.vic.gov.au  
Dated 28 February 2007

JUSTIN MADDEN  
Minister for Planning

---

**Education Act 1958**

NOTICE OF MAKING OF AN ORDER  
UNDER SECTION 13 AND  
ADMINISTRATIVE ARRANGEMENTS  
ORDER (NO. 192) 2006

An Order of the Minister for Skills,  
Education Services and Employment was made  
on 3 March 2007 under sections 13(4), 13(5)  
and 13(11) of the **Education Act 1958** and  
Administrative Arrangements Order (No. 192)  
2006 dissolving the Cloverlea Primary School  
Council and making interim arrangements for  
the membership of the school council and the  
disposal of the assets of the school council in the  
period prior to its dissolution.

JACINTA ALLAN, MP  
Minister for Skills,  
Education Services and Employment

---

**Education Act 1958**

NOTICE OF MAKING OF ORDER UNDER  
SECTION 13 AND ADMINISTRATIVE  
ARRANGEMENTS ORDER (NO. 192) 2006

An Order of the Minister for Skills,  
Education Services and Employment was made  
on 3 March 2007 under sections 13(1), 13(4),  
13(5) and 13(11) of the **Education Act 1958** and  
Administrative Arrangements Order (No. 192)  
2006 dissolving the Clarinda Primary School  
Council and Clayton West Primary School  
Council, and constituting a school council for a  
State school at 1166 Centre Road, Clarinda,  
called Clarinda Primary School.

JACINTA ALLAN, MP  
Minister for Skills,  
Education Services and Employment

**Education Act 1958**

NOTICE OF MAKING OF ORDER UNDER  
SECTION 13 AND ADMINISTRATIVE  
ARRANGEMENTS ORDER (NO. 192) 2006

An Order of the Minister for Skills,  
Education Services and Employment was made  
on 3 March 2007 under sections 13(1), 13(4),  
13(5) and 13(11) of the **Education Act 1958** and  
Administrative Arrangements Order  
(No. 192) 2006 dissolving the Dandenong  
High School Council, Cleeland Secondary  
College Council and Doveton Technical School  
Council, and constituting a school council for a  
State school at Princes Highway, Dandenong,  
23 Ann Street, Dandenong and 64 Box Street,  
Dandenong, called Dandenong High School.

JACINTA ALLAN, MP  
Minister for Skills,  
Education Services and Employment

---

**Education Act 1958**

NOTICE OF MAKING OF ORDER UNDER  
SECTION 13 AND ADMINISTRATIVE  
ARRANGEMENTS ORDER (NO. 192) 2006

An Order of the Minister for Skills,  
Education Services and Employment was made  
on 3 March 2007 under sections 13(1), 13(4),  
13(5) and 13(11) of the **Education Act 1958** and  
Administrative Arrangements Order  
(No. 192) 2006 dissolving Grevillea Park  
Primary School Council and Yuille Primary  
School Council, and constituting a school  
council for a State school at the corner of Gillies  
Street and MacKenzie Drive, Wendouree,  
proposed to be called Yuille Park Community  
College.

JACINTA ALLAN, MP  
Minister for Skills,  
Education Services and Employment

---

**Education Act 1958**

NOTICE OF MAKING OF AN ORDER  
UNDER SECTION 13 AND  
ADMINISTRATIVE ARRANGEMENTS  
ORDER (NO. 192) 2006

An Order of the Minister for Skills,  
Education Services and Employment was made  
on 3 March 2007 under sections 13(4), 13(5)  
and 13(11) of the **Education Act 1958** and

Administrative Arrangements Order (No. 192) 2006 dissolving the Bena Primary School Council and making interim arrangements for the membership of the school council and the disposal of the assets of the school council in the period prior to its dissolution.

JACINTA ALLAN, MP  
Minister for Skills,  
Education Services and Employment

---

**Education Act 1958**

NOTICE OF MAKING OF ORDER UNDER SECTION 13 AND ADMINISTRATIVE  
ARRANGEMENTS ORDER (NO. 192) 2006

An Order of the Minister for Skills, Education Services and Employment was made on 3 March 2007 under sections 13(1), 13(4), 13(5) and 13(11) of the **Education Act 1958** and Administrative Arrangements Order (No. 192) 2006 dissolving the Altona Secondary College Council and Altona West Primary School Council, and constituting a school council for a State school at 227 Civic Parade, Altona and Belmar Avenue, Altona, proposed to be called Altona College.

JACINTA ALLAN, MP  
Minister for Skills,  
Education Services and Employment

---

**Education Act 1958**

NOTICE OF MAKING OF ORDER UNDER SECTION 13 AND  
ADMINISTRATIVE ARRANGEMENTS ORDER (NO. 192) 2006

An Order of the Minister for Skills, Education Services and Employment was made on 3 March 2007 pursuant to sections 13(4) and 13(11) of the **Education Act 1958** and Administrative Arrangements Order (No. 192) 2006 amending the constituting Order of a school council to change its name. The change is as follows:

<b>Old name</b>	<b>New name</b>
Council of the State school called Dimboola–Pimpinio Primary School	Council of the State school called Dimboola Primary School

JACINTA ALLAN, MP  
Minister for Skills, Education Services and Employment

---

**Fisheries Act 1995**GUIDELINES FOR THE PREPARATION OF THE  
CORANGAMITE FISHERY MANAGEMENT PLAN

I, Peter Appleford, as delegate of the Minister for Agriculture, pursuant to section 28(2) of the **Fisheries Act 1995** (the Act), issue the following guidelines with respect to the preparation of a Fishery Management Plan for the inland Corangamite region.

1. Fisheries Victoria of the Department of Primary Industries will be responsible for the preparation of the Fishery Management Plan. The plan must be consistent with the objectives of the Act.
2. The Management Plan must be consistent with all existing Government legislation and Departmental policies.
3. The Fisheries Co-Management Council will oversee the process for the preparation of the Fishery Management Plan. The plan must comply with Part 3 of the Act.
4. The Fishery Management Plan will be prepared with input from all major affected stakeholder groups, including recreational fishing interests and Indigenous interests.
5. The inland Corangamite region includes the inland and estuarine waters as defined in the Fisheries Regulations 1998, within the Corangamite, Moorabool, Barwon and Otway Basins as defined by the Corangamite Catchment Management Authority.
6. The Fishery Management Plan will not consider marine waters.
7. The Fishery Management Plan will identify factors, including habitat and water management issues, impacting fisheries resources.
8. The Fishery Management Plan may identify opportunities to maintain or enhance the recreational fishing experience.
9. The Fishery Management Plan may specify appropriate management controls with regard to recreational fishing and may recommend options to assist in managing related activities.
10. The Fishery Management Plan will identify research and information needs to support the sustainable management of fisheries resources.
11. The Fishery Management Plan will include processes for reporting to the Victorian community on achievements of the Plan.

Dated 1 March 2007

Delegate of the responsible Minister:

PETER APPLEFORD  
Executive Director, Fisheries Victoria



**Marine Act 1988**  
**SECTION 15 NOTICE**

I, the Director of Marine Safety, on the recommendation of Stuart Ord, Regional Manager, City and Bays, Parks Victoria, hereby give notice under subsection 15(1) of the **Marine Act 1988** that for the periods and locations outlined below, bathing and the operation of vessels (including anchoring, mooring or allowing a vessel to lie), excluding those vessels involved with the 2007 Melbourne to Osaka Dragon Boat Regatta are prohibited on the following waters of the Yarra River:

- (a) The waters of Victoria Harbour within the area detailed in Table 1 from 8.00 am to 5.00 pm on 25 March 2007.

**Table 1: Victoria Harbour Exclusion Zone**

The waters bounded by:

- (a) A line extending from a marker buoy located in approximate position 37° 49' 4.517328" S 144° 56' 32.55144" E to a marker buoy located in approximate position 37° 49' 1.674408" S 144° 56' 39.984" E;
- (b) A line extending from a marker buoy located in approximate position 37° 49' 1.674408" S 144° 56' 39.984" E to a marker buoy in approximate position 37° 49' 3.717228" S 144° 56' 41.3412" E;
- (c) A line extending from a marker buoy located in approximate position 37° 49' 3.717228" S 144° 56' 41.3412" E to a marker buoy in approximate position 37° 49' 6.613752" S 144° 56' 33.76608" E;
- (d) A line extending from a marker buoy located in approximate position 37° 49' 6.613752" S 144° 56' 33.76608" E to a marker buoy in approximate position 37° 49' 4.517328" S 144° 56' 32.55144" E.

Projection: GDA 94

Reference No.: 245/2007

Dated 6 March 2007

BRIAN RICHES  
Director of Marine Safety



**Marine Act 1988**

SECTION 15 NOTICE

I, the Director of Marine Safety, on the recommendation of Stuart Ord, Regional Manager, City and Bays, Parks Victoria, hereby give notice under subsection 15(1) of the **Marine Act 1988** that for the periods and locations outlined below, bathing and the operation of vessels (including anchoring, mooring or allowing a vessel to lie), excluding those vessels involved with the fireworks event are prohibited on the following waters of the Yarra River:

- (a) The waters of Victoria Harbour within the area detailed in Table 1 from 9.00 pm until 10.00 pm on 24 March 2007.

**Table 1: Victoria Harbour Exclusion Zone**

The waters bounded by:

- (a) A line extending from a marker buoy located in approximate position 37° 49' 2.332848" S 144° 56' 19.85244" E to a marker buoy located in approximate position 37° 48' 59.653944" S 144° 56' 27.09888" E;
- (b) A line extending from a marker buoy located in approximate position 37° 48' 59.653944" S 144° 56' 27.09888" E to a marker buoy in approximate position 37° 49' 5.402208" S 144° 56' 30.47604" E;
- (c) A line extending from a marker buoy located in approximate position 37° 49' 5.402208" S 144° 56' 30.47604" E to a marker buoy in approximate position 37° 49' 5.402208" S 144° 56' 30.47604" E;
- (d) A line extending from a marker buoy located in approximate position 37° 49' 5.402208" S 144° 56' 30.47604" E to a marker buoy in approximate position 37° 49' 2.332848" S 144° 56' 19.85244" E.

Projection: GDA 94

Reference No.: 246/2007

Dated 6 March 2007

BRIAN RICHES  
Director of Marine Safety



**Marine Act 1988**

SECTION 15 NOTICE

I, the Director of Marine Safety, on the recommendation of Stuart Ord, Regional Manager, City and Bays, Parks Victoria, hereby give notice under subsection 15(1) of the **Marine Act 1988** that bathing and the operation of vessels (including anchoring, mooring or allowing a vessel to lie) is prohibited on the waters of the Yarra River between 50 metres downstream of the upstream edge of the VRA Landing to the Birrarung Marr "Seawall" at the times specified in Table 1 excluding those vessels associated with the pyrotechnic display.

At the completion of events on any of the days detailed in Table 1 and as determined and announced by the Parks Victoria Ranger in Charge – Yarra River, the waters will revert to the provisions of Schedule 3 contained in Notice No. 1 made under subsection 15(2) of the **Marine Act 1988**.

**Table 1: Yarra River Closure Times**

<b>Day/Date</b>	<b>Times</b>
Thursday 22 March 2007	6.00 am – 6.30 pm
	7.45 pm – 8.15 pm
	9.00 pm – 9.30 pm
	10.00 pm – 10.30 pm
	5.00 pm – 5.30 pm
Friday 23 March 2007	5.00 pm – 5.30 pm
	7.55 pm – 8.15 pm
	9.25 pm. – 9.45 pm
	10.25 pm – 10.50 pm
	11.25 pm – 11.50 pm
Saturday 24 March 2007	5.00 pm – 5.30 pm
	7.55 pm – 8.15 pm
	8.45 pm – 9.05 pm
	9.25 pm – 9.45 pm
	10.25 pm – 10.50 pm
	11.25 pm – 11.50 pm
Sunday 25 March 2007	5.00 am – 5.30 pm
	7.10 pm – 7.30 pm
	7.55 pm – 8.20 pm
	8.50 pm – 9.05 pm
	9.25 pm – 10.05 pm
	10.40 pm – 11.05 pm

Reference No. 250/2007

Dated 9 March 2007

BRIAN RICHES  
Director of Marine Safety

**Private Agents Act 1966**NOTICE OF RECEIPT OF APPLICATIONS FOR LICENCES  
UNDER THE PROVISIONS OF THE **PRIVATE AGENTS ACT 1966 – 7494**

I, the undersigned, being the Registrar of the Magistrates' Court at Melbourne hereby give notice that the applicants as under, have been lodged for hearing by the said Court on the date specified.

Any person desiring to object to any of such applications must:–

- (a) lodge with me a notice in the prescribed form of his objection and of the grounds thereof;
- (b) cause a copy of such notice to be served personally or by post upon the applicant at least three days before the hearing of the application; and
- (c) send or deliver
  - (i) where the objection is not made by the officer in charge of the police district in which the Court is situated – a copy of the notice to such officer; and
  - (ii) where the objection is not made by the Registrar or Deputy Registrar – a copy to the Registrar.

<i>Full name of Applicant or in the case of a Firm or Corporation, of the Nominee</i>	<i>Name of Firm or Corporation</i>	<i>Address for Registration</i>	<i>Type of Licence</i>
Justin Anthony Pierce	Dun & Bradstreet Australia P/L	479 St Kilda Road, Melbourne, Vic.	Commercial Agents Licence
Juliann Dale Paige Schulz	RCL Mercantile P/L	Level 7, 505 Little Collins Street, Melbourne, Vic. 3000	Commercial Sub-Agents Licence
Wade Robert Dimmie	RCL Mercantile P/L	Level 7, 505 Little Collins Street, Melbourne, Vic. 3000	Commercial Sub-Agents Licence

Dated at Melbourne 8 March 2007

TREVOR RIPPER  
Registrar of the  
Magistrates' Court of Victoria



**Victorian Institute of Teaching Act 2001**

## NOTIFICATION SUSPENDING REGISTRATION OF A TEACHER

Pursuant to Section 42 of the **Victorian Institute of Teaching Act 2001** (the Act) the Victorian Institute of Teaching (the Institute) may find a teacher guilty of serious misconduct and/or unfitness to teach and may make a determination pursuant to subsection 42(2) including suspension and the imposition of conditions on the registration of the teacher.

On 1 February 2007, Vahe Sargsyan, born 21 November 1966, was found guilty of serious misconduct and not fit to teach at this time.

On 1 February 2007, Vahe Sargsyan was suspended from teaching, effective 1 February 2007 until at least 1 February 2008 and the following conditions were placed on the registration of Vahe Sargsyan:

1. The teacher must attend at least 10 sessions of treatment with a psychologist between 1 February 2007 and 1 February 2008.
2. The teacher must provide evidence, by way of a detailed psychologist's report which addressed the following issues:
  - differentiating between personal and professional relationships (adolescent/student and adult)
  - power relationships between students (be they male or female) and teachers/tutors ensuring a non-sexist analysis of the issues is progressed and understood
  - development and maintenance of professional standards when working with young people, and actively determining and implementing professional boundaries with individual students
  - risk assessment and early issue identification of potentially problematic situations and venues, and the importance of progressing credible mature responses as well as initiating realistic solutions for all parties
  - an in depth examination of the extent and nature of student, colleague, parental and community trust inherently invested in a teacher/tutor
  - personal and social behaviour that could compromise the professional standing of a teacher, the profession of teaching and those who tutor
  - appropriate ways in which to affirm and develop student self esteem, devoid of stereotypes, and probing what it might be like to experience life from the student's perspective (irrespective of gender)
  - what constitutes flirtation, mixed messages and inappropriate communication
  - the legal obligations of teacher/tutors
  - understanding and full adherence to the Victorian Institute Code of Ethics and the Code of Conduct (to be published mid 2007).
3. The suspension of Vahe Sargsyan's registration will not be lifted until the Panel is satisfied that the report of the psychologist adequately addresses each of the dot points set out in paragraph 2. The Panel requires a detailed paragraph on each of the 10 dot points identified above and comment on the teacher's progress and his evolution of personal insight on each of the 10 points. Comment on the likelihood of the teacher re-offending is also required in the report.

Dated 5 March 2007

SUSAN HALLIDAY  
Chairperson – Disciplinary Proceedings Committee  
Victorian Institute of Teaching

**AGREEMENT FOR THE MELBOURNE CITY LINK AND AGREEMENT FOR THE  
EXHIBITION STREET EXTENSION PROJECT**

Notice under Schedule 4 of the Agreement for Integrating and Facilitating the Project and the Exhibition Street Extension Project between the Crown in right of the State of Victoria, CityLink Melbourne Limited, Transurban Infrastructure Management Limited and City Link Extension Pty Limited (the "IFA") (as substituted for (and as if incorporated in lieu of) Schedule 3 of the Agreement for the Melbourne City Link between the Crown in right of the State of Victoria, CityLink Melbourne Limited and Transurban Infrastructure Management Limited (the "Concession Deed") and Schedule 1 of the Agreement for the Exhibition Street Extension Project between the Crown in right of the State of Victoria and City Link Extension Pty Limited ("the ESEP Deed")).

CityLink Melbourne Limited (ABN 65 070 810 678) (for itself and as agent of City Link Extension Pty Limited (ABN 40 082 058 615)) ("CityLink Melbourne") gives notice of the following Charge Tolls, Maximum Charge Tolls, Day Tolls, Taxi Tolls and Taxi Day Tolls for the Melbourne City Link and the Exhibition Street Extension:

**Schedule of Charge Tolls and Maximum Charge Tolls**

**Charge Tolls (\$/vehicle)**

Category of Vehicle Tollable Section	Car	Light Commercial Vehicle	Heavy Commercial Vehicle	Motor Cycle
Tullamarine Freeway Upgrade, between Moreland Road and Brunswick Road	\$1.54	\$2.46	\$2.92	\$0.77
Western Link Section 1, between Racecourse Road and Dynon Road	\$1.54	\$2.46	\$2.92	\$0.77
Western Link Section 2, between Footscray Road and West Gate Freeway	\$1.92	\$3.08	\$3.66	\$0.96
Domain Tunnel and that part of the Southern Link leading into that Tunnel between the eastern portal of that Tunnel and Punt Road, other than that part of Southern Link Section 1:				
(a) between Punt Road and the exit to Boulton Parade; and				
(b) comprising Boulton Parade	\$1.92	\$3.08	\$3.66	\$0.96
Burnley Tunnel and that part of the Southern Link leading out of that Tunnel between the eastern portal of that Tunnel and Burnley Street	\$3.46	\$5.54	\$6.58	\$1.73
Southern Link Section 1, between Burnley Street and Punt Road and including that part of Southern Link Section 1:				
(a) between Punt Road and the exit to Boulton Parade; and				
(b) comprising Boulton Parade	\$1.54	\$2.46	\$2.92	\$0.77

Southern Link Section 5, between Punt Road and Burnley Street other than that part of the Southern Link leading out of the Burnley Tunnel between the eastern portal of that Tunnel and Burnley Street	\$1.54	\$2.46	\$2.92	\$0.77
Southern Link Section 1, between Glenferrie Road and Burnley Street	\$1.54	\$2.46	\$2.92	\$0.77
Southern Link Section 5, between Burnley Street and Glenferrie Road	\$1.54	\$2.46	\$2.92	\$0.77
Exhibition Street Extension	\$0.96	\$1.54	\$1.83	\$0.48
Southern Link Section 1, between Punt Road and Swan Street Intersection, other than:				
(a) that part of Southern Link Section 1:				
(i) between Punt Road and the exit to Boulton Parade; and				
(ii) comprising Boulton Parade; and				
(b) that part of the Southern Link leading into the Domain Tunnel between the eastern portal of that Tunnel and Punt Road	\$0.96	\$1.54	\$1.83	\$0.48
Southern Link Section 5, between Swan Street Intersection and Punt Road	\$0.96	\$1.54	\$1.83	\$0.48

## Notes:

1. When travelling on Southern Link Section 1 between Burnley Street and Punt Road and then onto Batman Avenue, the Tollable Sections may be combined for the purposes of levying Tolls.
2. When travelling on Southern Link Section 1 and into the Domain Tunnel, the Tollable Sections may be combined for the purposes of levying Tolls.
3. A reference in the description of a Tollable Section to a part of the Southern Link between a particular street or road and Burnley Street, includes that part of the Southern Link between that particular street or road and where Burnley Street would cross the Southern Link if Burnley Street continued in a straight southerly direction from its southernmost extremity.
4. In this table:
  - “Boulton Parade” includes the off-ramp connecting the rest of the Southern Link to Boulton Parade;
  - “Burnley Tunnel” means the eastbound tunnel between Sturt Street and Burnley Street;
  - “Domain Tunnel” means the westbound tunnel between Punt Road and Sturt Street; and
  - “Swan Street Intersection” means the intersection between Swan Street and Batman Avenue.

**Maximum Charge Tolls (\$/vehicle)**

<b>Category of Vehicle</b>	Car	Light Commercial Vehicle	Heavy Commercial Vehicle	Motor Cycle
Trips where the passage of the Vehicle on the last Tollable Section comprising the Trip before exiting the Total Link occurs between 6.00 am and 8.00 pm	\$5.77	\$7.69	\$7.69	\$2.89
Trips where the passage of the Vehicle on the last Tollable Section comprising the Trip before exiting the Total Link occurs between 8.00 pm and 6.00 am	\$5.77	\$5.77	\$5.77	\$2.89

**Day Tolls (\$/vehicle)**

<b>Category of Vehicle</b>	Car	Light Commercial Vehicle	Heavy Commercial Vehicle	Motor Cycle
Day Toll	\$11.05	\$17.70	\$21.00	\$5.50

**Taxi Tolls (\$/taxi)**

<b>Trip</b>	Taxi Toll
Trips involving use of any or all of the Tollable Sections which comprise the Western Link* and no other Tollable Sections	\$3.50
Trips involving use of any or all of the Tollable Sections which comprise the Southern Link** and/or Exhibition Street Extension*** and no other Tollable Sections	\$3.50
Trips involving use of the Tollable Sections which comprise both the Western Link* and either or both of the Southern Link** and the Exhibition Street Extension***	\$5.60

\* The Western Link comprises the following three Tollable Sections:

1. Tullamarine Freeway Upgrade, between Moreland Road and Brunswick Road.
2. Western Link Section 1, between Racecourse Road and Dynon Road.
3. Western Link Section 2, between Footscray Road and West Gate Freeway.

\*\* The Southern Link comprises the following eight Tollable Sections:

1. Domain Tunnel and that part of the Southern Link leading into that Tunnel between the eastern portal of that Tunnel and Punt Road, other than that part of Southern Link Section 1:
  - (a) between Punt Road and the exit to Boulton Parade; and
  - (b) comprising Boulton Parade.

2. Southern Link Section 1, between Burnley Street and Punt Road and including that part of Southern Link Section 1:
    - (a) between Punt Road and the exit to Boulton Parade; and
    - (b) comprising Boulton Parade.
  3. Southern Link Section 5, between Punt Road and Burnley Street other than that part of the Southern Link leading out of the Burnley Tunnel between the eastern portal of that Tunnel and Burnley Street.
  4. Burnley Tunnel and that part of the Southern Link leading out of that Tunnel between the eastern portal of that Tunnel and Burnley Street.
  5. Southern Link Section 1, between Glenferrie Road and Burnley Street.
  6. Southern Link Section 5, between Burnley Street and Glenferrie Road.
  7. Southern Link Section 1, between Punt Road and Swan Street Intersection, other than:
    - (a) that part of Southern Link Section 1:
      - (i) between Punt Road and the exit to Boulton Parade; and
      - (ii) comprising Boulton Parade; and
    - (b) that eastern part of the Southern Link leading into the Domain Tunnel between the eastern portal of that Tunnel and Punt Road.
  8. Southern Link Section 5, between Swan Street Intersection and Punt Road.
- \*\*\* The Exhibition Street Extension comprises the following Tollable Section:
1. Exhibition Street Extension.

**Taxi Day Tolls (\$/taxi)**

Taxi	Taxi Day Toll
Metropolitan Taxi	\$11.05
A Taxi not being a Metropolitan Taxi	\$7.00

CityLink Melbourne intends that each Charge Toll, Maximum Charge Toll, Day Toll, Taxi Toll and Taxi Day Toll specified above will first apply in the quarter ending 30 June 2007.

Capitalised terms in this notice are defined in:

- (a) the Concession Deed have, subject to paragraph (b), that meaning in this notice;
- (b) the ESEP Deed have that meaning in this notice, but only to the extent that the provision applies to the ESEP Deed,

subject to the provisions of the IFA.

M. A. LICCIARDO  
Company Secretary  
CityLink Melbourne Limited  
(ABN 65 070 810 678)

P. G. B. O'SHEA  
Director  
CityLink Melbourne Limited  
(ABN 65 070 810 678)

**AGREEMENT FOR THE EXHIBITION STREET EXTENSION PROJECT**

Notice under Schedule 1 of the Agreement for the Exhibition Street Extension Project between the Crown in right of the State of Victoria and City Link Extension Pty Limited (the "ESEP Deed").

City Link Extension Pty Limited (ABN 40 082 058 615) ("Cleppo") gives notice of the following Charge Tolls for the Exhibition Street Extension:

**Charge Tolls (\$/vehicle)**

<b>Category of Vehicle</b> <b>Tollable Section</b>	Car	Light Commercial Vehicle	Heavy Commercial Vehicle	Motor Cycle
Exhibition Street Extension	\$0.96	\$1.54	\$1.83	\$0.48

Cleppo intends that these Charge Tolls will first apply in the quarter ending 30 June 2007.

Capitalised terms in this notice that are defined in the ESEP Deed have the same meaning as given by the ESEP Deed.

M. A. LICCIARDO  
Company Secretary  
CityLink Extension Pty Limited  
(ABN 40 082 058 615)

P. G. B. O'SHEA  
Director  
CityLink Extension Pty Limited  
(ABN 40 082 058 615)

## AGREEMENT FOR THE MELBOURNE CITY LINK

Notice under Schedule 3 of the Agreement for the Melbourne City Link between the Crown in right of the State of Victoria, CityLink Melbourne Limited and Transurban Infrastructure Management Limited (“Concession Deed”).

CityLink Melbourne Limited (ABN 65 070 810 678) (“CityLink Melbourne”) gives notice of the following Charge Tolls, Maximum Charge Tolls, Day Tolls, Taxi Tolls and Taxi Day Tolls for the Melbourne City Link:

**Charge Tolls (\$/vehicle)**

<b>Category of Vehicle</b> <b>Tollable Section</b>	Car	Light Commercial Vehicle	Heavy Commercial Vehicle	Motor Cycle
Tullamarine Freeway Upgrade, between Moreland Road and Brunswick Road	\$1.54	\$2.46	\$2.92	\$0.77
Western Link Section 1, between Racecourse Road and Dynon Road	\$1.54	\$2.46	\$2.92	\$0.77
Western Link Section 2, between Footscray Road and West Gate Freeway	\$1.92	\$3.08	\$3.66	\$0.96
Domain Tunnel and that part of the Southern Link leading into that Tunnel between the eastern portal of that Tunnel and Punt Road, other than that part of Southern Link Section 1:				
(a) between Punt Road and the exit to Boulton Parade; and				
(b) comprising Boulton Parade	\$1.92	\$3.08	\$3.66	\$0.96
Burnley Tunnel and that part of the Southern Link leading out of that Tunnel between the eastern portal of that Tunnel and Burnley Street	\$3.46	\$5.54	\$6.58	\$1.73
Southern Link Section 1, between Burnley Street and Punt Road and including that part of Southern Link Section 1:				
(a) between Punt Road and the exit to Boulton Parade; and				
(b) comprising Boulton Parade	\$1.54	\$2.46	\$2.92	\$0.77
Southern Link Section 5, between Punt Road and Burnley Street other than that part of the Southern Link leading out of the Burnley Tunnel between the eastern portal of that Tunnel and Burnley Street	\$1.54	\$2.46	\$2.92	\$0.77
Southern Link Section 1, between Glenferrie Road and Burnley Street	\$1.54	\$2.46	\$2.92	\$0.77
Southern Link Section 5, between Burnley Street and Glenferrie Road	\$1.54	\$2.46	\$2.92	\$0.77

Southern Link Section 1, between Punt Road and Swan Street Intersection, other than:				
(a) that part of Southern Link Section 1:				
(i) between Punt Road and the exit to Boulton Parade; and				
(ii) comprising Boulton Parade; and				
(b) that part of the Southern Link leading into the Domain Tunnel between the eastern portal of that Tunnel and Punt Road	\$0.96	\$1.54	\$1.83	\$0.48
Southern Link Section 5, between Swan Street Intersection and Punt Road	\$0.96	\$1.54	\$1.83	\$0.48

## Notes:

- When travelling on Southern Link Section 1 between Burnley Street and Punt Road and then onto Batman Avenue, the Tollable Sections may be combined for the purposes of levying Tolls.
- When travelling on Southern Link Section 1 and into the Domain Tunnel, the Tollable Sections may be combined for the purposes of levying Tolls.
- A reference in the description of a Tollable Section to a part of the Southern Link between a particular street or road and Burnley Street, includes that part of the Southern Link between that particular street or road and where Burnley Street would cross the Southern Link if Burnley Street continued in a straight southerly direction from its southernmost extremity.
- In this table:
  - “Boulton Parade” includes the off-ramp connecting the rest of the Southern Link to Boulton Parade;
  - “Burnley Tunnel” means the eastbound tunnel between Sturt Street and Burnley Street;
  - “Domain Tunnel” means the westbound tunnel between Punt Road and Sturt Street; and
  - “Swan Street Intersection” means the intersection between Swan Street and Batman Avenue.

**Maximum Charge Tolls (\$/vehicle)**

Category of Vehicle	Car	Light Commercial Vehicle	Heavy Commercial Vehicle	Motor Cycle
Trips where the passage of the Vehicle on the last Tollable Section comprising the Trip before exiting the Link occurs between 6.00 am and 8.00 pm	\$5.77	\$7.69	\$7.69	\$2.89
Trips where the passage of the Vehicle on the last Tollable Section comprising the Trip before exiting the Link occurs between 8.00 pm and 6.00 am	\$5.77	\$5.77	\$5.77	\$2.89



**Day Tolls (\$/vehicle)**

<b>Category of Vehicle</b>	Car	Light Commercial Vehicle	Heavy Commercial Vehicle	Motor Cycle
Day Toll	\$11.05	\$17.70	\$21.00	\$5.50

**Taxi Tolls (\$/taxi)**

<b>Trip</b>	Taxi Toll
Trips involving use of any or all of the Tollable Sections which comprise the Western Link* and no other Tollable Sections	\$3.50
Trips involving use of any or all of the Tollable Sections which comprise the Southern Link** and no other Tollable Sections	\$3.50
Trips involving use of the Tollable Sections which comprise both the Western Link* and the Southern Link**	\$5.60

\* The Western Link comprises the following three Tollable Sections:

1. Tullamarine Freeway Upgrade, between Moreland Road and Brunswick Road.
2. Western Link Section 1, between Racecourse Road and Dynon Road.
3. Western Link Section 2, between Footscray Road and West Gate Freeway.

\*\* The Southern Link comprises the following eight Tollable Sections:

1. Domain Tunnel and that part of the Southern Link leading into that Tunnel between the eastern portal of that Tunnel and Punt Road, other than that part of Southern Link Section 1:
  - (a) between Punt Road and the exit to Boulton Parade; and
  - (b) comprising Boulton Parade.
2. Southern Link Section 1, between Burnley Street and Punt Road and including that part of Southern Link Section 1:
  - (a) between Punt Road and the exit to Boulton Parade; and
  - (b) comprising Boulton Parade.
3. Southern Link Section 5, between Punt Road and Burnley Street other than that part of the Southern Link leading out of the Burnley Tunnel between the eastern portal of that Tunnel and Burnley Street.
4. Burnley Tunnel and that part of the Southern Link leading out of that Tunnel between the eastern portal of that Tunnel and Burnley Street.
5. Southern Link Section 1, between Glenferrie Road and Burnley Street.
6. Southern Link Section 5, between Burnley Street and Glenferrie Road.

7. Southern Link Section 1, between Punt Road and Swan Street Intersection, other than:
- (a) that part of Southern Link Section 1:
    - (i) between Punt Road and the exit to Boulton Parade; and
    - (ii) comprising Boulton Parade; and
  - (b) that part of the Southern Link leading into the Domain Tunnel between the eastern portal of that Tunnel and Punt Road.
8. Southern Link Section 5, between Swan Street Intersection and Punt Road.

**Taxi Day Tolls (\$/taxi)**

<b>Taxi</b>	<b>Taxi Day Toll</b>
Metropolitan Taxi	\$11.05
A Taxi not being a Metropolitan Taxi	\$7.00

CityLink Melbourne intends that each Charge Toll, Maximum Charge Toll, Day Toll, Taxi Toll and Taxi Day Toll specified above will first apply in the quarter ending 30 June 2007.

Capitalised terms in this notice that are defined in the Concession Deed have the same meaning as given by the Concession Deed.

M. A. LICCIARDO  
 Company Secretary  
 CityLink Melbourne Limited  
 (ABN 65 070 810 678)

P. G. B. O'SHEA  
 Director  
 CityLink Melbourne Limited  
 (ABN 65 070 810 678)

**Planning and Environment Act 1987**  
BASS COAST PLANNING SCHEME

Notice of Approval of Amendment  
Amendment C35

The Minister for Planning has approved Amendment C35 to the Bass Planning Scheme.

The Amendment comes into operation on the date this notice is published in the Government Gazette.

The Amendment rezones land at 9, 10, 13, 14, 15 and 16 on PS203121X and lots 1 and 2 on PS525132F in Glendale Court, Inverloch from Low Density Residential to Residential 1 Zone. The Amendment also proposes to introduce a Development Plan Overlay and amend a Vegetation Protection Overlay and schedules to the site.

The Minister has granted the following permit(s) under Division 5 Part 4 of the Act:

Permit No.: 040395.

Description of land: Lot 2 (PS252132F) and lots 13 and 14 (LP203121X) Glendale Court, Inverloch.

A copy of the Amendment and permit/s can be inspected, free of charge, during office hours, at the Department of Sustainability and Environment, Planning Information Centre, Ground Floor, 8 Nicholson Street, East Melbourne; Gippsland Region of the Department, 71 Hotham Street, Traralgon; and at the offices of the Bass Coast Shire Council, 76 McBride Street, Traralgon.

GENEVIEVE OVERELL  
General Manager  
Office of Planning  
and Urban Design  
Department of Sustainability  
and Environment

**Planning and Environment Act 1987**  
BASS COAST PLANNING SCHEME

Notice of Approval of Amendment  
Amendment C52

The Minister for Planning has approved Amendment C52 to the Bass Planning Scheme.

The Amendment comes into operation on the date this notice is published in the Government Gazette.

The Amendment rezones land from Low Density Residential to Residential 1 Zone. The Amendment also proposes to introduce a Development Plan Overlay and amend a Vegetation Protection Overlay and schedules to the site. The Amendment relates to land at:

- 57–67 Cashin Street, Inverloch
- 69–77 Cashin Street, Inverloch
- 79–87 Cashin Street, Inverloch
- 89–97 Cashin Street, Inverloch.

The Minister has granted the following permit(s) under Division 5 Part 4 of the Act:

Permit No.: 050684.

Description of land: 57–67 Cashin Street, Inverloch being lot 2 on LP214757M.

A copy of the Amendment and permit/s can be inspected, free of charge, during office hours, at the Department of Sustainability and Environment, Planning Information Centre, Ground Floor, 8 Nicholson Street, East Melbourne; Gippsland Region of the Department, 71 Hotham Street, Traralgon; and at the offices of the Bass Coast Shire Council, 76 McBride Street, Traralgon.

GENEVIEVE OVERELL  
General Manager  
Office of Planning  
and Urban Design  
Department of Sustainability  
and Environment

**Planning and Environment Act 1987**  
BASS COAST PLANNING SCHEME

Notice of Approval of Amendment  
Amendment C67

The Minister for Planning has approved Amendment C67 to the Bass Coast Planning Scheme.

The Amendment comes into operation on the date this notice is published in the Government Gazette.

The Amendment alters the schedule to the Heritage Overlay so that the Bass Coast Planning Scheme is consistent with that as registered on the Victorian Heritage Register.

A copy of the Amendment and permit/s can be inspected, free of charge, during office hours, at the Department of Sustainability and

Environment, Planning Information Centre, Ground Floor, 8 Nicholson Street, East Melbourne; Gippsland Region of the Department, 71 Hotham Street, Traralgon; and at the offices of the Bass Coast Shire Council, 76 McBride Street, Traralgon.

GENEVIEVE OVERELL  
General Manager  
Office of Planning  
and Urban Design  
Department of Sustainability  
and Environment

**Planning and Environment Act 1987**  
MANNINGHAM PLANNING SCHEME

Notice of Approval of Amendment  
Amendment C62

The Manningham City Council has approved Amendment C62 to the Manningham Planning Scheme.

The Amendment comes into operation on the date this notice is published in the Government Gazette.

The Amendment C62 applies to 35 heritage places currently included with the Heritage Overlay and/or its associated schedule, of the Manningham Planning Scheme. The Amendment proposes to correct a number of administrative errors that have been identified through the day-to-day operation of the scheme and seeks to provide greater clarity to the provisions within the scheme.

The Amendment was approved by the Manningham City Council in accordance with authorisation given by the Minister under section 11(1) of the **Planning and Environment Act 1987**, on 2 March 2007. The authorisation has not been withdrawn.

A copy of the Amendment can be inspected, free of charge, during office hours, at the Department of Sustainability and Environment, Planning Information Centre, Ground Floor, 8 Nicholson Street, East Melbourne; and at the offices of the Manningham City Council, 699 Doncaster Road, Doncaster.

GENEVIEVE OVERELL  
General Manager  
Office of Planning  
and Urban Design  
Department of Sustainability  
and Environment

**Planning and Environment Act 1987**

MARIBYRNONG PLANNING SCHEME

Notice of Approval of Amendment  
Amendment C23

The Minister for Planning has approved Amendment C23 to the Maribyrnong Planning Scheme.

The Amendment comes into operation on the date this notice is published in the Government Gazette.

The Amendment realigns the Heritage Overlay HO81 as it applies to land at 2 Banool Avenue, Yarraville and makes reference to the listing of the Kinnear's Ropeworks site at 130 Ballarat Road, Footscray (HO90) on the State Heritage register. The Amendment also corrects a number of grammatical errors in the Local Planning Policy Framework.

A copy of the Amendment can be inspected, free of charge, during office hours, at the Department of Sustainability and Environment, Planning Information Centre, Ground Floor, 8 Nicholson Street, East Melbourne; and at the offices of the Maribyrnong City Council, corner Napier and Hyde Streets, Footscray.

GENEVIEVE OVERELL  
General Manager  
Office of Planning  
and Urban Design  
Department of Sustainability  
and Environment

**Planning and Environment Act 1987**

MORNINGTON PLANNING SCHEME

Notice of Approval of Amendment  
Amendment C81

The Minister for Planning has approved Amendment C81 to the Mornington Peninsula Planning Scheme.

The Amendment comes into operation on the date this notice is published in the Government Gazette.

The Amendment amends the Design and Development Overlay Schedule 4 (DDO4) by replacing the Table to Design and Development Overlay – Schedule 4 with a new table applying new subdivision controls to land at 1/392A, 2/392A, 3/392A, 392B, 420, 422, 424 and 426 Sandy Road, St Andrews Beach.

A copy of the Amendment can be inspected, free of charge, during office hours, at the Department of Sustainability and Environment, Planning Information Centre, Ground Floor, 8 Nicholson Street, East Melbourne; and at the offices of the Mornington Peninsula Shire Council, Mornington Office, Queen Street, Mornington; Rosebud Office, Besgrove Street, Rosebud; and Hastings Office, Marine Parade, Hastings.

GENEVIEVE OVERELL  
General Manager  
Office of Planning  
and Urban Design  
Department of Sustainability  
and Environment

---

**Planning and Environment Act 1987**

**BALLARAT PLANNING SCHEME**

Notice of Lapsing of Amendment

Amendment C43 Part 2

The Ballarat City Council has resolved to abandon Amendment C43 Part 2 to the Ballarat Planning Scheme.

The Amendment proposed to rezone the former Midlands Campus of the Ballarat Secondary College in Norman Street, Ballarat North from Public Use Zone (Education) to Residential 1.

The Amendment lapsed on 14 February 2007.

GENEVIEVE OVERELL  
General Manager  
Office of Planning  
and Urban Design  
Department of Sustainability  
and Environment

---

**ORDERS IN COUNCIL**

**Corrections Act 1986**

**APPOINTMENT OF A NEW POLICE GAOL AND REVOCATION OF APPOINTMENT OF A  
FORMER POLICE GAOL – BENDIGO**

**Order in Council**

The Governor in Council, under section 11 of the **Corrections Act 1986** appoints the place shown as hatched on the attached plan, being part of the premises at 221 High Street, Bendigo, Parish of Sandhurst, County of Bendigo, Victoria as a police gaol.

The maximum number of persons to be detained in the police gaol appointed by this Order is 18.

The maximum period for which a person may be detained in the police gaol appointed by this Order is 14 days.

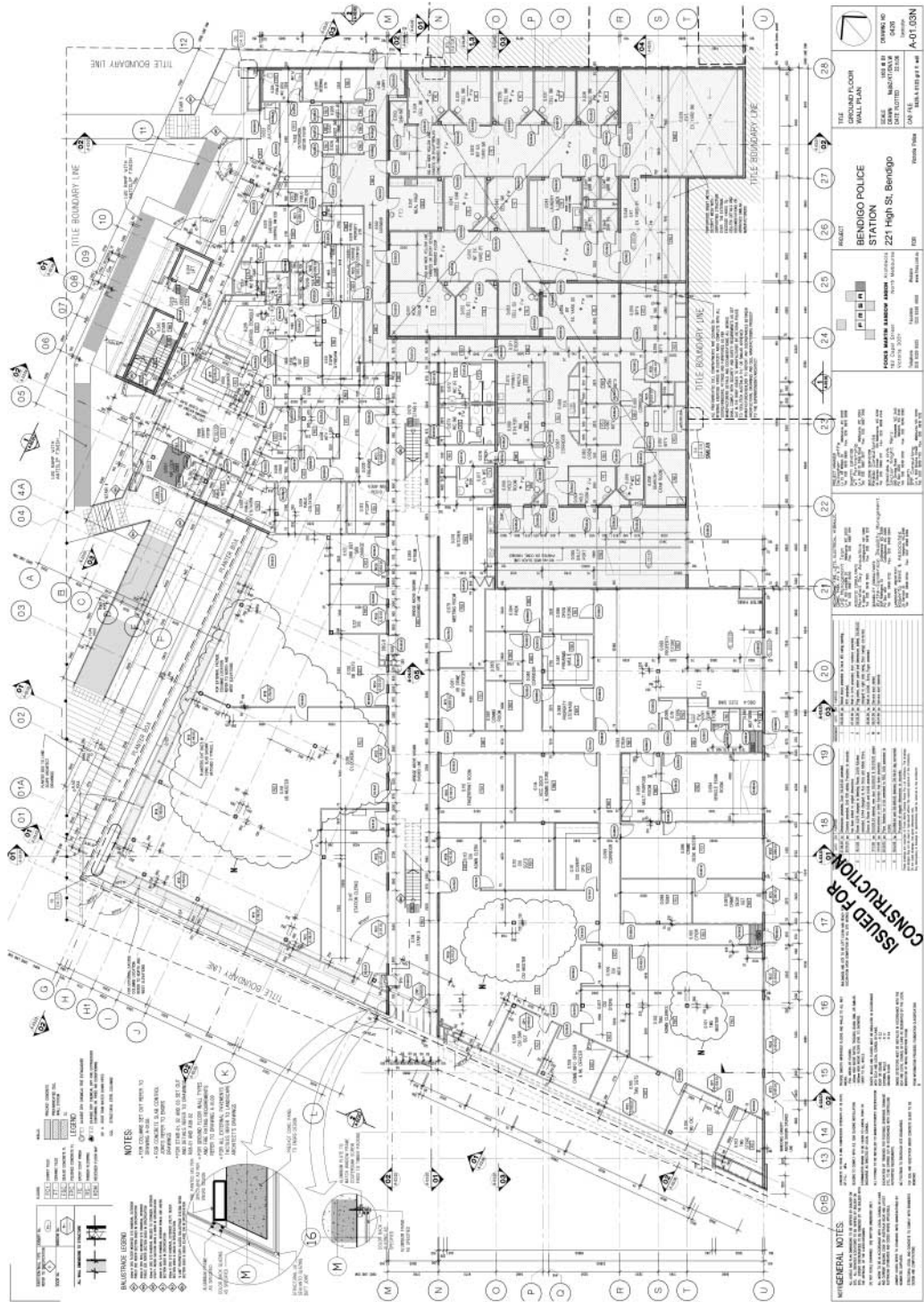
This Order is effective from the date it is published in the Government Gazette.

Dated 13 March 2007

Responsible Minister  
BOB CAMERON MP  
Minister for Corrections

RUTH LEACH  
Clerk of the Executive Council

---



**Crown Land (Reserves) Act 1978**NOTICE OF INTENTION TO REVOKE  
TEMPORARY RESERVATIONS

## Order in Council

The Lieutenant-Governor as the Governor's deputy, with the advice of the Executive Council under section 10 of the **Crown Land (Reserves) Act 1978** gives notice of intention to revoke the following temporary reservations:

**CORIO** – The temporary reservation by Order in Council of 26 August 1901 of an area of 3.233 hectares, more or less, of land in the Parish of Corio as a site for a Public Park, revoked as to part by Orders in Council of 16 June 1976 and 11 February 1986 so far as the balance remaining containing 2.176 hectares, more or less. – (Rs 1466).

**JIKA JIKA** – The temporary reservation by Order in Council of 16 July 1985 of an area of 6538 square metres of land being Crown Allotment 11, Section 3, Parish of Jika Jika as a site for Public Recreation, so far only as the portion containing 1352 square metres shown as Crown Allotment 2351, Parish of Jika Jika on Original Plan No. 122287 lodged in the Central Plan Office of the Department of Sustainability and Environment. – (Rs 02763).

**MARYBOROUGH** – The temporary reservation by Order in Council of 14 October 1980 of an area of 5096 square metres of land being Crown Allotment 1B, Section 18, Parish of Maryborough as a site for Public Recreation. – (Rs 11374).

**NHILL** – The temporary reservation by Order in Council of 19 January 1971 of an area of 66.37 hectares, more or less, of land in the Township of Nhill, Parish of Balrootan as a site for a Public Park, so far only as the portion containing 64 hectares, more or less, being Crown Allotment 2011, Township of Nhill, Parish of Balrootan as shown hatched on Plan No. LEGL./06–492 lodged in the Central Plan Office of the Department of Sustainability and Environment. – (Rs 204).

**TIMOR** – The temporary reservation by Order in Council of 11 February 1958 of an area of 986 square metres, more or less, of land in Section 6, Township of Timor, Parish of Bet Bet as a site for a Memorial to Miners. – (Rs 7697).

This Order is effective from the date on which it is published in the Government Gazette.

Dated 13 March 2007

Responsible Minister  
JUSTIN MADDEN  
Minister for Planning

RUTH LEACH  
Clerk of the Executive Council

**Crown Land (Reserves) Act 1978**REVOCATION OF  
TEMPORARY RESERVATIONS

## Order in Council

The Lieutenant-Governor as the Governor's deputy, with the advice of the Executive Council under section 10 of the **Crown Land (Reserves) Act 1978** revokes the following temporary reservations:

**CAMBACANYA** – The temporary reservation by Order in Council of 18 August 1964 of an area of 8094 square metres of land in the Parish of Cambacanya as a site for a Public Hall. – (Rs 3475).

**LEICHARDT** – The temporary reservation by Order in Council of 2 November 1874 of an area of 32.58 hectares of land in the Parish of Leichardt as a site for Watering purposes, revoked as to part by Order in Council of 3 August 1925 so far as the balance remaining containing 30.76 hectares, more or less. – (Rs 3181)

**LILLIPUT** – The temporary reservation by Order in Council of 9 March 1940 of an area of 3288 square metres, more or less, of land in Section M, Parish of Lilliput as a site for Public purposes. – (Rs 5012).

**NULLAWIL** – The temporary reservation by Order in Council of 10 November 1981 of an area of 1.619 hectares of land being Crown Allotment 39A, Parish of Nullawil as a site for Water Supply purposes. – (Rs 11625).

**PAINSWICK** – The temporary reservation by Order in Council of 20 April 1880 of an area of 4047 square metres, more or less, of land in the Parish of Painswick as a site for Police purposes. – (0607959).



SANDHURST – The temporary reservation by Order in Council of 6 March 1951 of an area of 2.33 hectares, more or less, of land in the Parish of Sandhurst as a site for Public Recreation and Children’s Playground, revoked as to part by Orders in Council of 1 May 1956 and 24 January 1967 so far as the balance remaining containing 2.02 hectares, more or less. – (Rs 6643).

SANDHURST – The temporary reservation by Order in Council of 27 March 1956 of an area of 8094 square metres, more or less, of land in the Parish of Sandhurst as a site for Public Recreation and Children’s Playground, in addition to and adjoining the site temporarily reserved therefor by Order in Council of 6 March 1951. – (Rs 6643).

WHOOREL – The temporary reservation by Order in Council of 22 May 1979 of an area of 2.468 hectares, of land being Portion 24, Crown Allotment 2, Section 16, Parish of Whoorel as a site for State School Forest Plantation. – (Rs 10845).

This Order is effective from the date on which it is published in the Government Gazette.

Dated 13 March 2007

Responsible Minister  
JUSTIN MADDEN  
Minister for Planning

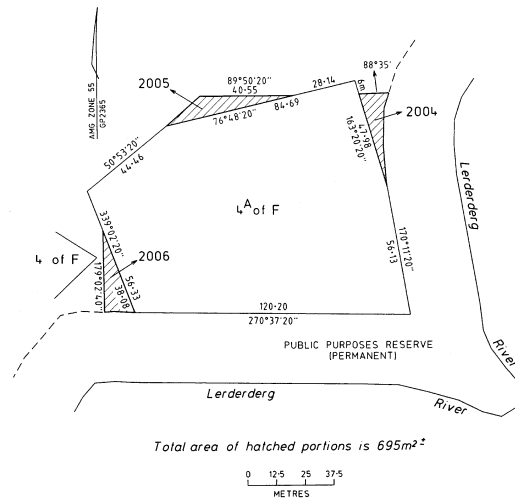
RUTH LEACH  
Clerk of the Executive Council

**Crown Land (Reserves) Act 1978**  
**TEMPORARY RESERVATION**  
**OF CROWN LANDS**  
Order in Council

The Lieutenant-Governor as the Governor’s deputy, with the advice of the Executive Council under section 4(1) of the **Crown Land (Reserves) Act 1978** temporarily reserves the following Crown lands which in her opinion are required for the purposes mentioned:–

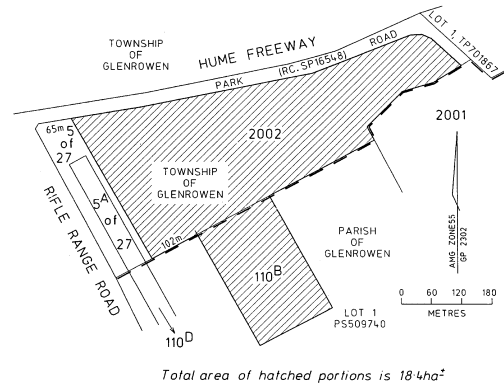
**MUNICIPAL DISTRICT OF THE**  
**MOORABOOL SHIRE COUNCIL**

BLACKWOOD – Public Recreation, total area 695 square metres, more or less, being Crown Allotments 2004, 2005 and 2006, Parish of Blackwood as indicated by hatching on plan hereunder. (GP2365) – (Rs 0484).



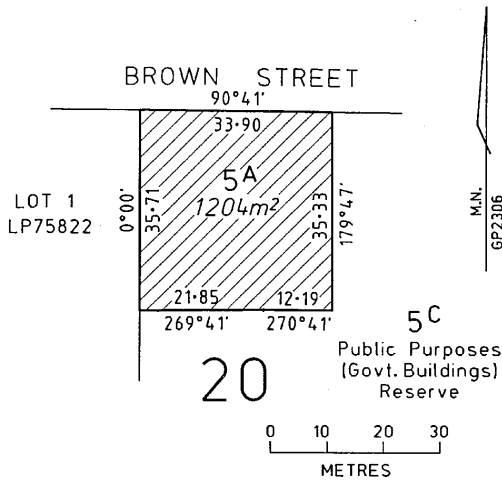
**MUNICIPAL DISTRICT OF THE**  
**RURAL CITY OF WANGARATTA**

GLENROWEN – Conservation of an area of natural interest, total area 18.4 hectares, more or less, being Crown Allotment 2002, Township of Glenrowen and Crown Allotment 110B, Parish of Glenrowen as indicated by hatching on plan hereunder. (GP2302) – (P202260).



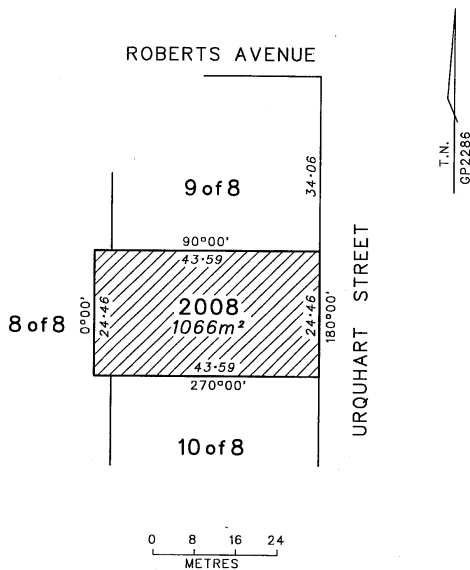
**MUNICIPAL DISTRICT OF THE**  
**BANYULE CITY COUNCIL**

HEIDELBERG – Public purposes (Government Buildings), 1204 square metres, being Crown Allotment 5A, Section 20, Township of Heidelberg, Parish of Keelbundora as indicated by hatching on plan hereunder. (GP2306) – (Rs 8298).



MUNICIPAL DISTRICT OF THE HORSHAM RURAL CITY COUNCIL

HORSHAM – Public purposes (Mental Health purposes), 1066 square metres, being Crown Allotment 2008, Township of Horsham, Parish of Horsham as indicated by hatching on plan hereunder. (GP2286) – (2015942).



MUNICIPAL DISTRICT OF THE YARRA CITY COUNCIL

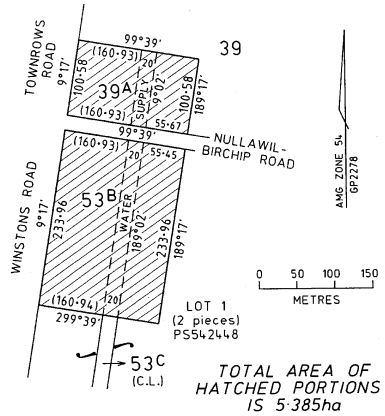
JIKA JIKA – Public purposes (Department of Justice purposes), 1238 square metres, being Crown Allotment 2365, Parish of Jika Jika as shown on Original Plan No. 122319 lodged in the Central Plan Office of the Department of Sustainability and Environment. – (2015968).

MUNICIPAL DISTRICT OF THE LODDON SHIRE COUNCIL

LEICHARDT – Preservation of an area of ecological significance, total area 13 hectares, more or less, being Crown Allotments 2001, 2002 and 2004 to 2010 inclusive, Parish of Leichardt as shown hatched on Plan No. LEGL./06-441 lodged in the Central Plan Office of the Department of Sustainability and Environment. – (0606852).

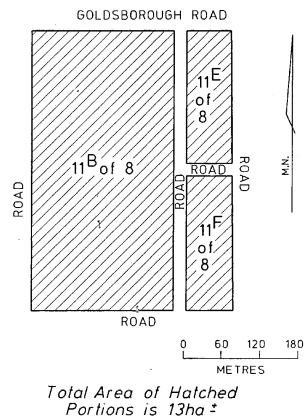
MUNICIPAL DISTRICT OF THE BULOKE SHIRE COUNCIL

NULLAWIL – Conservation of an area of natural interest, total area 5.385 hectares, being Crown Allotments 39A and 53B, Parish of Nullawil as indicated by hatching on plan hereunder. (GP2278) – (012015800).



MUNICIPAL DISTRICT OF THE CENTRAL GOLDFIELDS SHIRE COUNCIL

PAINSWICK – Conservation of an area of historic and cultural interest, total area 13 hectares, more or less, being Crown Allotments 11B, 11E and 11F of Section 8, Parish of Painswick as indicated by hatching on plan hereunder. (GP2282) – (0607959).



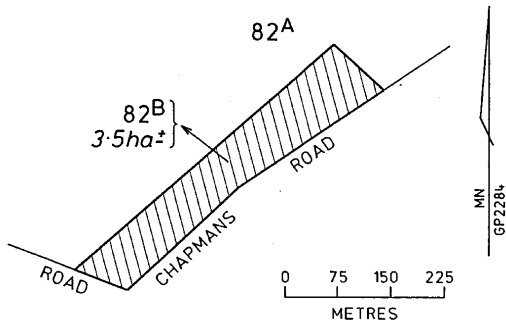
MUNICIPAL DISTRICT OF THE  
GREATER BENDIGO CITY COUNCIL

SANDHURST – Public purposes (Swimming Pool and associated purposes), 1.5 hectares, more or less, being Crown Allotment 2054, Parish of Sandhurst as shown cross-hatched on Plan No. LEGL./06–442 lodged in the Central Plan Office of the Department of Sustainability and Environment. – (0607188).

SANDHURST – Conservation of an area of natural interest, 2 hectares, more or less, being Crown Allotment 2053, Parish of Sandhurst as shown hatched on Plan No. LEGL./06–442 lodged in the Central Plan Office of the Department of Sustainability and Environment. – (0607188).

MUNICIPAL DISTRICT OF THE  
MELTON SHIRE COUNCIL

YANGARDOOK – Public purposes, 3.5 hectares, more or less, being Crown Allotment 82B, Parish of Yangarook as indicated by hatching on plan hereunder. (GP2284) – (07P142832).



MUNICIPAL DISTRICT OF THE  
COLAC OTWAY SHIRE COUNCIL

YAUGHER – Conservation of an area of natural interest, 33 hectares, more or less, being Crown Allotment 2074, Parish of Yaugher as shown hatched on Plan No. LEGL./06–486 lodged in the Central Plan Office of the Department of Sustainability and Environment. – (Rs 12045).

This Order is effective from the date on which it is published in the Government Gazette.

Dated 13 March 2007  
Responsible Minister  
JUSTIN MADDEN  
Minister for Planning

RUTH LEACH  
Clerk of the Executive Council

**Land Act 1958**

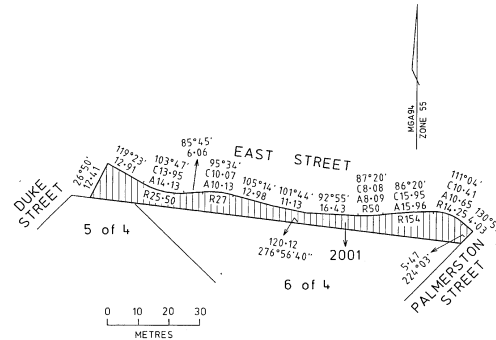
CLOSURE OF UNUSED ROADS

Order in Council

The Lieutenant-Governor as the Governor's deputy, with the advice of the Executive Council under section 349 of the **Land Act 1958** and with the concurrence in writing of the municipalities in which the roads are situated and the owners of land adjoining those roads closes the following unused roads:

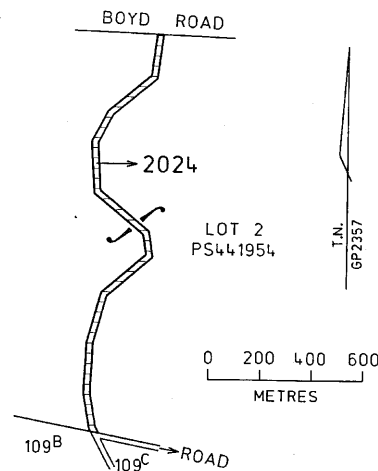
MUNICIPAL DISTRICT OF THE  
CITY OF GREATER GEELONG

DRYSDALE – The road in the Township of Drysdale, Parish of Bellarine being Crown Allotment 2001 as indicated by hatching on plan hereunder. (GP2049) – (07L1–4879).



MUNICIPAL DISTRICT OF THE  
CARDINIA SHIRE COUNCIL

GEMBROOK – The road in the Parish of Gembrook being Crown Allotment 2024 as indicated by hatching on plan hereunder. (GP2357) – (1205390).



This Order is effective from the date on which it is published in the Government Gazette.

Dated 13 March 2007

Responsible Minister  
JUSTIN MADDEN  
Minister for Planning

RUTH LEACH  
Clerk of the Executive Council

---

**LATE NOTICES**

**Planning and Environment Act 1987**

**WHITTLESEA PLANNING SCHEME**

**NOTICE OF AMENDMENT**

**Amendment C80**

This Amendment has been prepared by the Whittlesea City Council, which is the planning authority for the Amendment.

The Amendment affects the land described as Lot N PS 510497V (No. 1075N) and Reserve No. 1 PS 442975M (No. 1070) Hazel Glen Drive, Doreen. This land is further described as the proposed Laurimar Town Centre site.

The Amendment proposes to:

1. Rezone land from Residential 1 Zone to Comprehensive Development Zone and from Comprehensive Development Zone to Residential 1 Zone to facilitate the development of the revised Laurimar Town Centre.
2. Amend Schedule 3 to the Comprehensive Development Zone.
3. Incorporate a revised Laurimar Town Centre Comprehensive Development Plan into the Schedule at Clause 81 of the Scheme.
4. Amend the Design and Development Overlay and Development Plan Overlay to correspond with the land rezoned to Comprehensive Development Zone and Residential 1 Zone.

The Amendment is available for public inspection, free of charge, during business hours at the following places: Department of Sustainability & Environment, Planning Information Centre, Ground Floor, 8 Nicholson Street, East Melbourne Vic. 3002; and City of Whittlesea, Civic Centre, Ferres Boulevard, South Morang Vic. 3752.

Any person who may be affected by the Amendment may make a submission to the planning authority. Submissions to the Amendment must be sent to: The Chief Executive Officer, City of Whittlesea, Locked Bag 1, Bundoora Vic. 3083 by 27 April 2007.

DAVID TURNBULL  
Chief Executive Officer

This page was left blank intentionally

**PRICING FOR SPECIAL GAZETTE,  
PERIODICAL GAZETTE AND  
VICTORIAN LEGISLATION**

As from 1 January 2007 the pricing structure for the Victoria Government Gazette and Victorian Government Legislation will be as follows.

Retail price varies according to the number of pages in each Victoria Government Special Gazette, Victoria Government Periodical Gazette and Victorian legislation. The table below sets out the prices that apply.

<i>Price Code</i>	<i>No. of Pages (Including cover and blank pages)</i>	<i>Price*</i>
A	1–16	\$3.80
B	17–32	\$5.70
C	33–48	\$7.80
D	49–96	\$12.20
E	97–144	\$15.75
F	145–192	\$18.65
G	193–240	\$21.50
H	241–288	\$22.90
I	289–352	\$25.75
J	353–416	\$30.10
K	417–480	\$34.35
L	481–544	\$40.10
M	545–608	\$45.80
N	609–672	\$50.55
O	673–736	\$57.25
P	737–800	\$63.00

*\*All Prices Include GST*

**craftsmanpress**

The *Victoria Government Gazette* is published by The Craftsman Press Pty Ltd with the authority of the Government Printer for the State of Victoria

© State of Victoria 2007

This publication is copyright. No part may be reproduced by any process except in accordance with the provisions of the Copyright Act.

Address all enquiries to the Government Printer for the State of Victoria  
Level 2 1 Macarthur Street  
Melbourne 3002  
Victoria Australia

**How To Order**

**Mail Order**      **Victoria Government Gazette**  
Level 1 520 Bourke Street  
Melbourne 3000  
PO Box 1957 Melbourne 3001  
DX 106 Melbourne



**Telephone**      (03) 9642 5808



**Fax**      (03) 9600 0478

**email**      [gazette@craftpress.com.au](mailto:gazette@craftpress.com.au)



**Retail & Mail Sales**      **Victoria Government Gazette**  
Level 1 520 Bourke Street  
Melbourne 3000  
PO Box 1957 Melbourne 3001



**Telephone**      (03) 9642 5808



**Fax**      (03) 9600 0478



**Retail Sales**      **Information Victoria**  
356 Collins Street  
Melbourne 3000



**Telephone**      1300 366 356



**Fax**      (03) 9603 9920

ISSN 0819-5471



9 770819 551741

**Recommended Retail Price \$1.95 (includes GST)**