



Victoria Government Gazette

No. S 71 Friday 30 March 2007
By Authority. Victorian Government Printer

SAFE DRINKING WATER REGULATIONS 2005

SPECIFICATION OF AREAS TO BE WATER SAMPLING LOCALITIES

I, Robert Hall, delegate of the Secretary to the Department of Human Services, under regulation 4 of the Safe Drinking Water Regulations 2005, specify the following areas that are supplied with drinking water by Wannon Water to be water sampling localities for the purposes of the Safe Drinking Water Regulations 2005.

This specification will take effect from the date this notice is published in the Victoria Government Gazette.

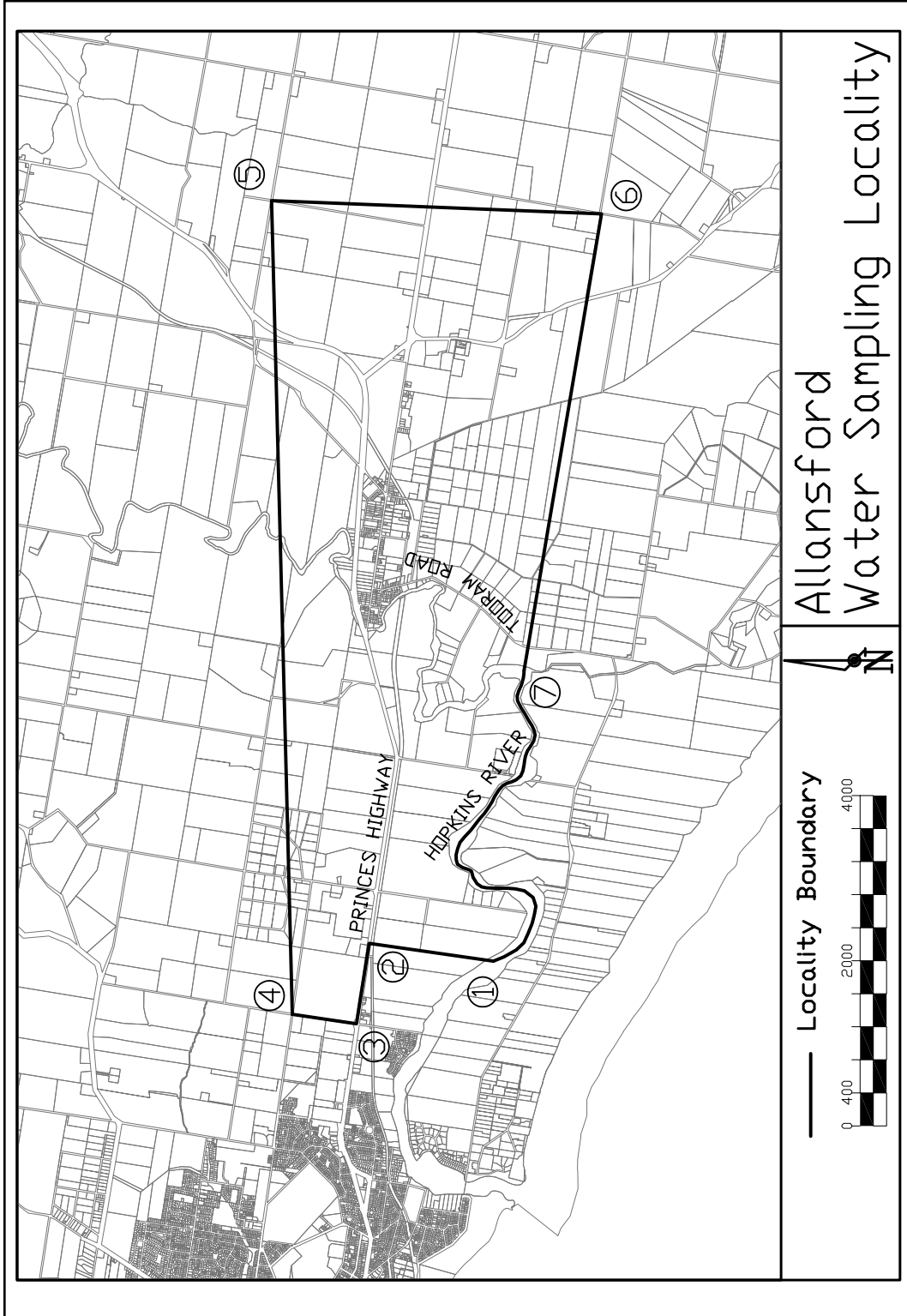
DR ROBERT HALL
Director Public Health and Chief Health Officer

SPECIAL

WATER SAMPLING LOCALITY NAME: ALLANSFORD

The co-ordinates listed in the table below and referenced on the following diagram are based on Geocentric Datum of Australia, Map Grid of Australia 1994 (MGA) Zone 54.

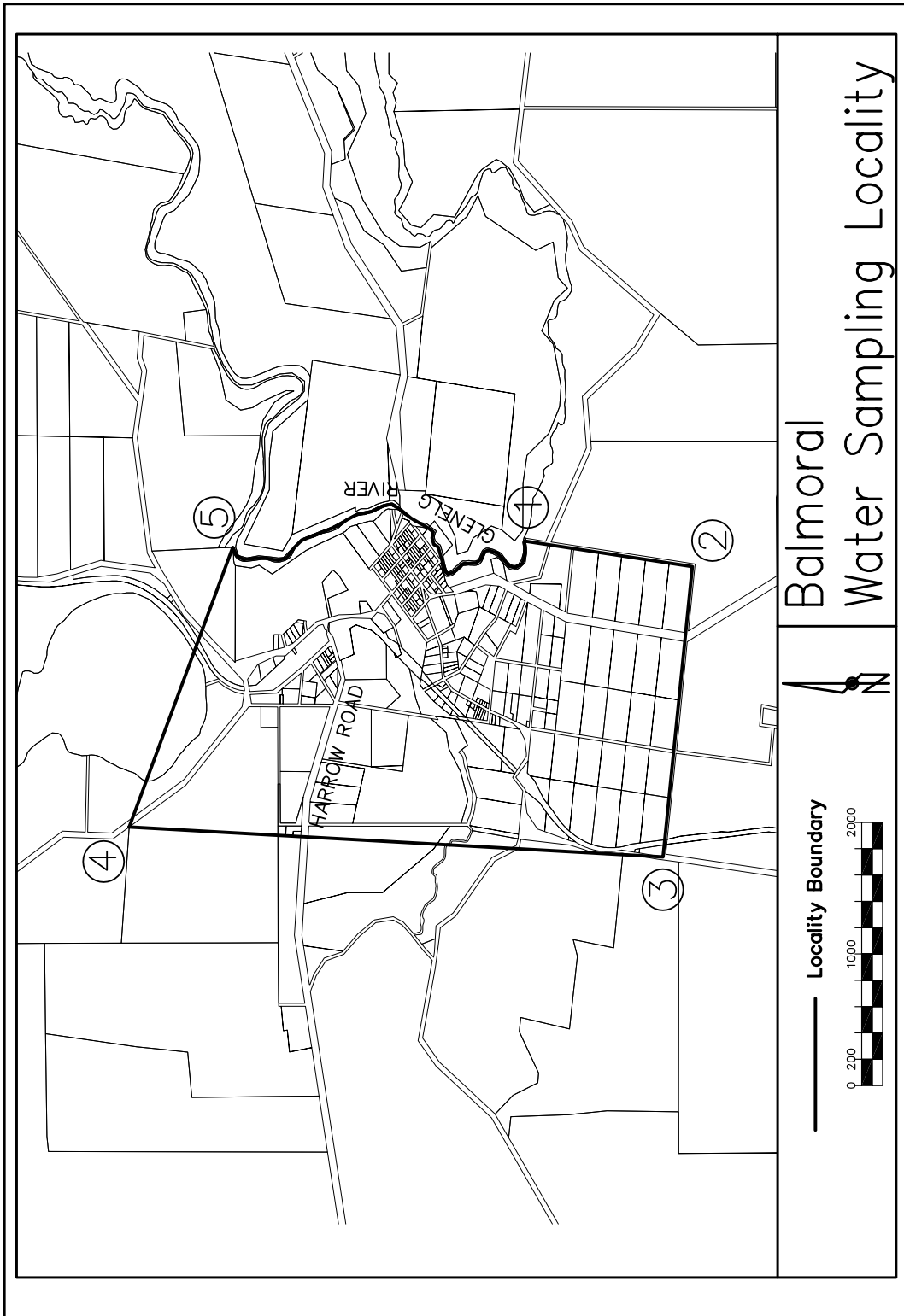
Co-ordinate	Easting	Northing
1	634640.4	5748702.9
2	634863.6	5750231.8
3	633891.0	5750377.3
4	634005.7	5751163.4
5	643856.1	5751412.9
6	643696.2	5747418.0
7	638135.6	5748398.1



WATER SAMPLING LOCALITY NAME: BALMORAL

The co-ordinates listed in the table below and referenced on the following diagram are based on Geocentric Datum of Australia, Map Grid of Australia 1994 (MGA) Zone 54.

Co-ordinate	Easting	Northing
1	574854.6	5876314.7
2	574671.7	5874892.7
3	572697.1	5875156.7
4	572948.3	5879663.8
5	574825.7	5878774.6



WATER SAMPLING LOCALITY NAME: CAMPERDOWN (URBAN)

The co-ordinates listed in the table below are referenced on the following diagram by commencing at co-ordinate 1 and proceeding clockwise.

Co-ordinates are based on Geocentric Datum of Australia, Map Grid of Australia 1994 (MGA) Zone 54.

Co-ordinate	Easting	Northing	Co-ordinate	Easting	Northing
1	684555.0	5767100.2	31	689447.6	5767579.8
2	685460.7	5766949.0	32	689388.3	5767221.5
3	685403.2	5766613.6	33	689408.9	5767218.1
4	685807.6	5766549.7	34	689388.7	5767094.8
5	685744.3	5766137.9	35	689171.5	5767130.4
6	686217.4	5766218.6	36	689154.4	5767026.0
7	686522.1	5766177.0	37	689113.5	5767032.7
8	686569.8	5766464.3	38	689069.0	5766762.0
9	686781.9	5766428.4	39	689492.9	5766693.1
10	686829.9	5766717.0	40	689254.1	5766366.6
11	686357.0	5766796.6	41	689204.2	5766202.3
12	686457.0	5767450.5	42	688981.9	5765289.2
13	685664.7	5768109.4	43	688802.5	5765011.0
14	685700.8	5768324.3	44	688931.8	5764813.4
15	687054.2	5767305.8	45	688928.2	5764570.7
16	687103.8	5767602.9	46	688790.1	5764572.3
17	687143.4	5767596.7	47	688792.9	5764771.8
18	687193.8	5767894.9	48	688716.8	5764888.3
19	687650.9	5767815.1	49	688376.1	5764982.5
20	687718.5	5768211.3	50	687864.1	5764778.3
21	687838.5	5768190.8	51	687823.9	5764786.6
22	687906.2	5768588.0	52	687738.7	5764899.1
23	688167.8	5768543.6	53	687604.9	5764922.4
24	688103.9	5768166.3	54	687574.5	5764738.1
25	688282.0	5768136.1	55	687505.0	5764753.8
26	688214.7	5767742.4	56	687533.9	5764934.4
27	688847.1	5767639.7	57	687011.0	5765022.2
28	688859.8	5767717.3	58	686701.4	5764705.9
29	689216.1	5767659.5	59	683550.6	5765239.2
30	689189.9	5767621.8	60	683783.7	5766703.5



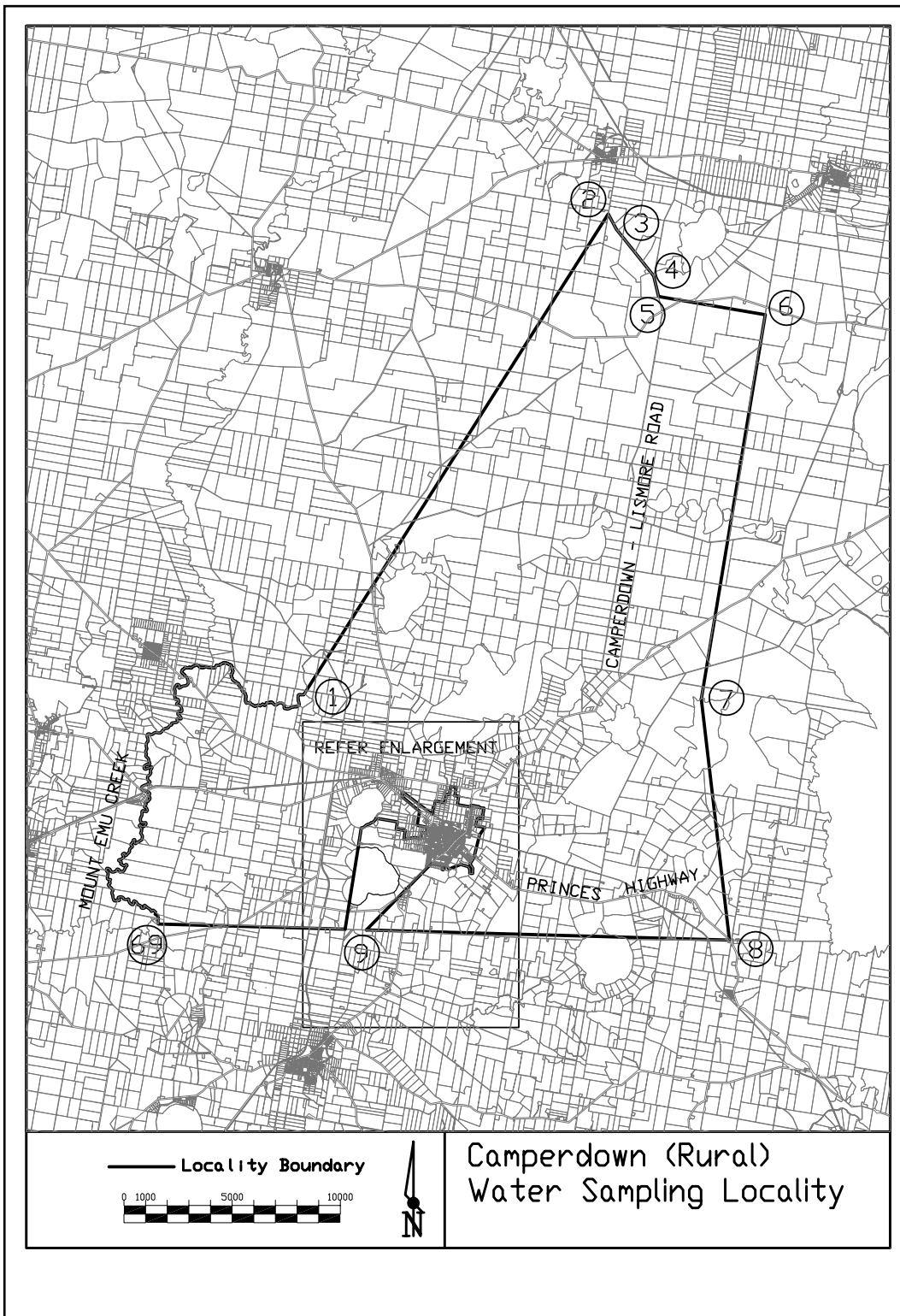
WATER SAMPLING LOCALITY NAME: CAMPERDOWN (RURAL)

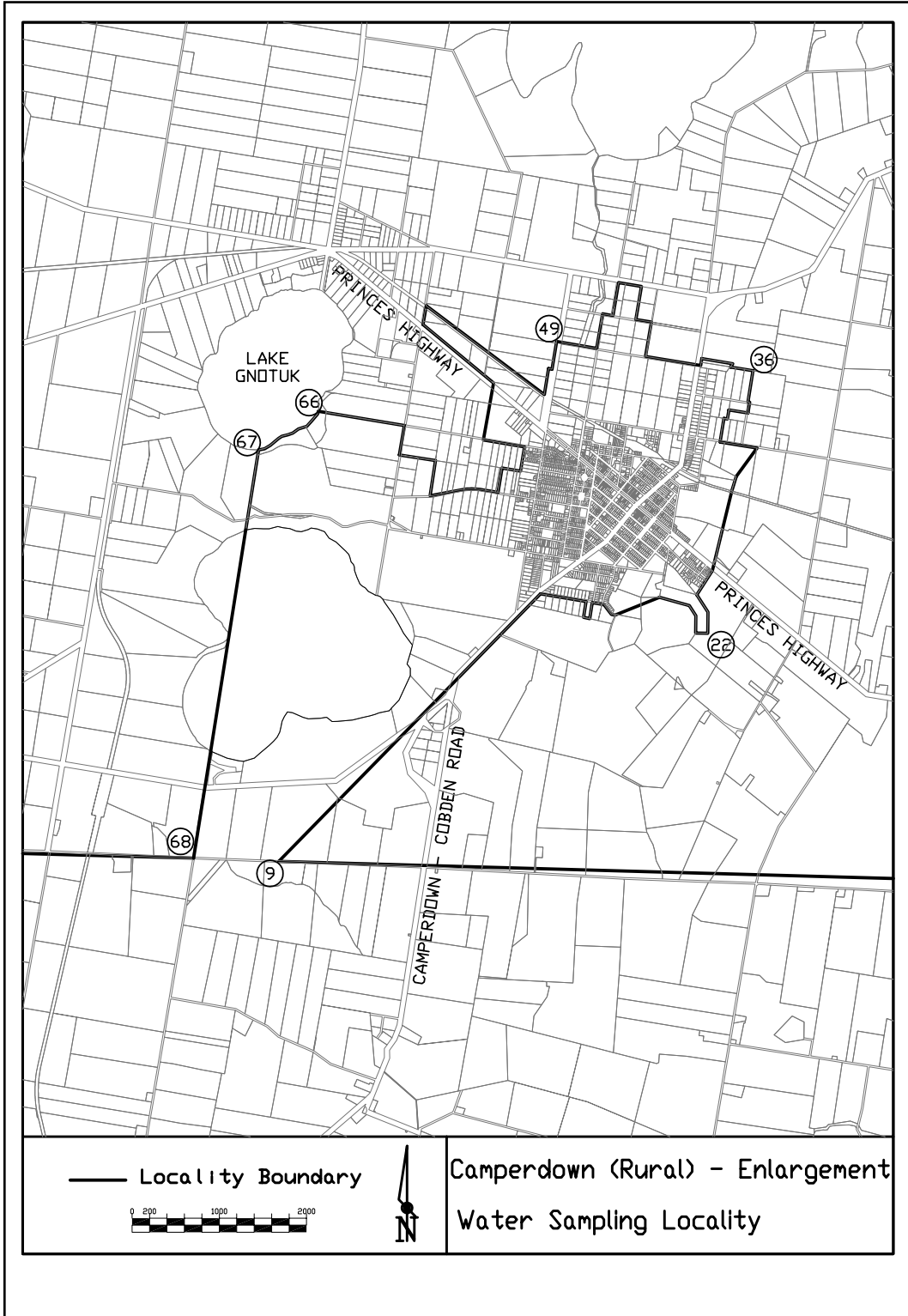
The co-ordinates listed in the table below are referenced on the following diagram by commencing at co-ordinate 1 and proceeding clockwise. Selected co-ordinates are also shown on the enlargement.

Co-ordinates are based on Geocentric Datum of Australia, Map Grid of Australia 1994 (MGA) Zone 54.

Co-ordinate	Easting	Northing
1	681123.9	5772826.5
2	695195.0	5795020.4
3	695559.1	5794334.9
4	697290.4	5792169.4
5	697528.9	5791163.9
6	702444.0	5790354.5
7	699477.2	5772613.1
8	700894.3	5761483.4
9	684010.4	5761956.7
10	687011.0	5765022.2
11	687533.9	5764934.4
12	687505.0	5764753.8
13	687574.5	5764738.1
14	687604.9	5764922.4
15	687738.7	5764899.1
16	687823.9	5764786.6
17	687864.1	5764778.3
18	688376.1	5764982.5
19	688716.8	5764888.3
20	688792.9	5764771.8
21	688790.1	5764572.3
22	688928.2	5764570.7
23	688931.8	5764813.4
24	688802.5	5765011.0
25	688981.9	5765289.2
26	689204.2	5766202.3
27	689254.1	5766366.6
28	689492.9	5766693.1
29	689069.0	5766762.0
30	689113.5	5767032.7
31	689154.4	5767026.0
32	689171.5	5767130.4
33	689388.7	5767094.8

Co-ordinate	Easting	Northing
34	689408.9	5767218.1
35	689388.3	5767221.5
36	689447.6	5767579.8
37	689189.9	5767621.8
38	689216.1	5767659.5
39	688859.8	5767717.3
40	688847.1	5767639.7
41	688214.7	5767742.4
42	688282.0	5768136.1
43	688103.9	5768166.3
44	688167.8	5768543.6
45	687906.2	5768588.0
46	687838.5	5768190.8
47	687718.5	5768211.3
48	687650.9	5767815.1
49	687193.8	5767894.9
50	687143.4	5767596.7
51	687103.8	5767602.9
52	687054.2	5767305.8
53	685700.8	5768324.3
54	685664.7	5768109.4
55	686457.0	5767450.5
56	686357.0	5766796.6
57	686829.9	5766717.0
58	686781.9	5766428.4
59	686569.8	5766464.3
60	686522.1	5766177.0
61	686217.4	5766218.6
62	685744.3	5766137.9
63	685807.6	5766549.7
64	685403.2	5766613.6
65	685460.7	5766949.0
66	684555.0	5767100.2
67	683783.7	5766703.5
68	683034.2	5716995.1
69	674385.4	5762243.0

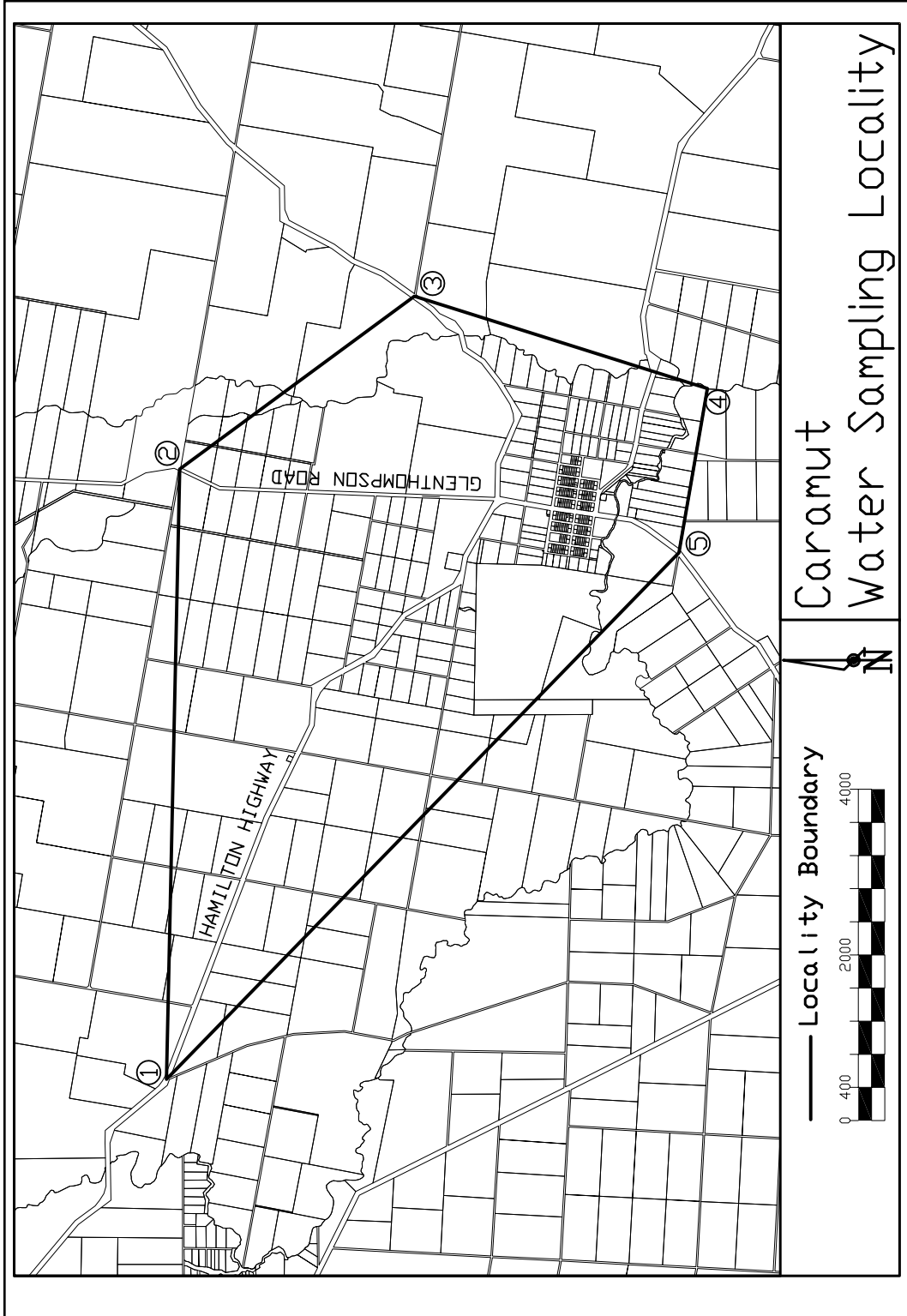




WATER SAMPLING LOCALITY NAME: CARAMUT

The co-ordinates listed in the table below and referenced on the following diagram are based on Geocentric Datum of Australia, Map Grid of Australia 1994 (MGA) Zone 54.

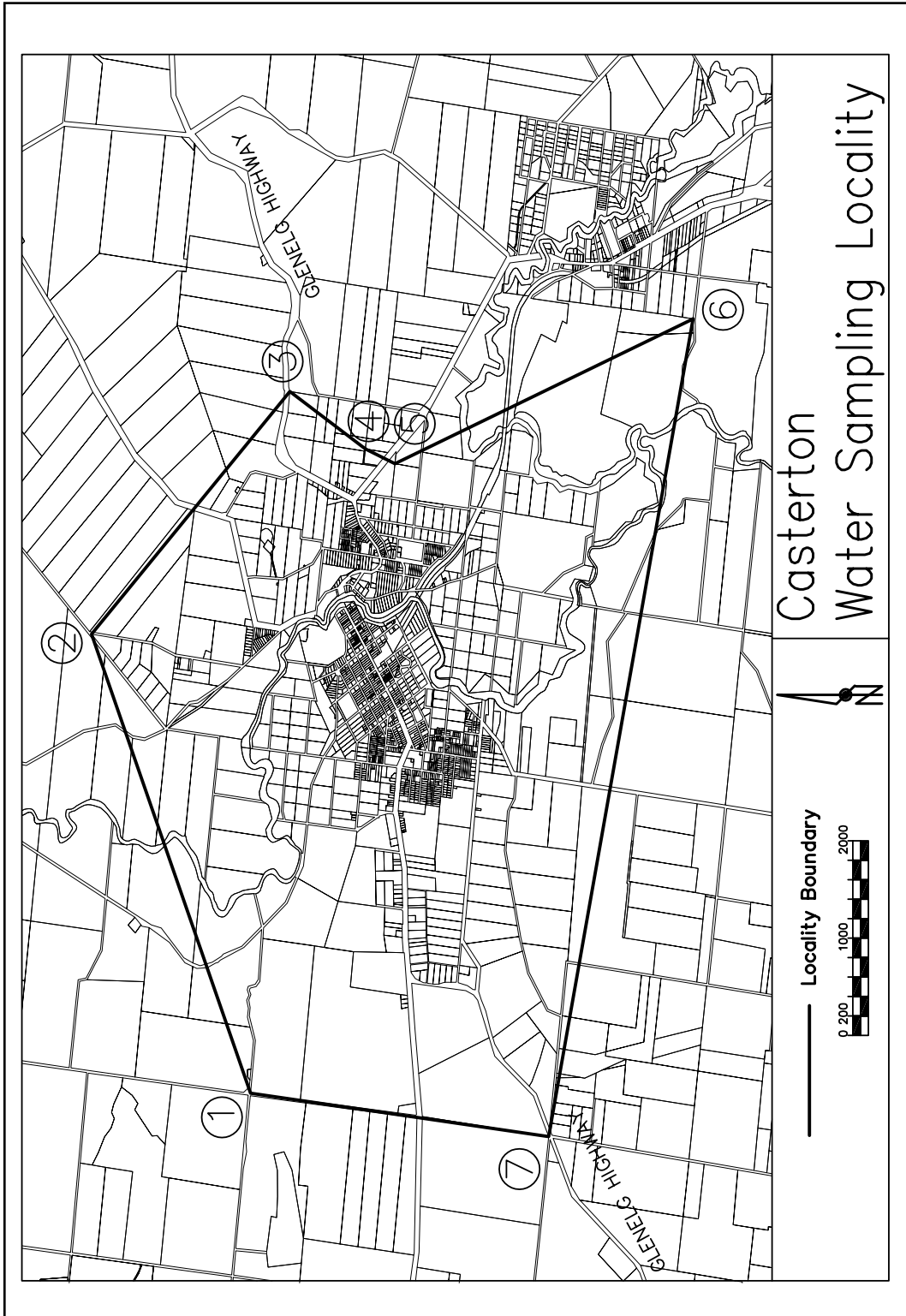
Co-ordinate	Easting	Northing
1	626608.4	5802534.9
2	633955.4	5802422.4
3	636041.1	5799586.4
4	634924.5	5796048.6
5	632945.0	5796393.8



WATER SAMPLING LOCALITY NAME: CASTERTON

The co-ordinates listed in the table below and referenced on the following diagram are based on Geocentric Datum of Australia, Map Grid of Australia 1994 (MGA) Zone 54.

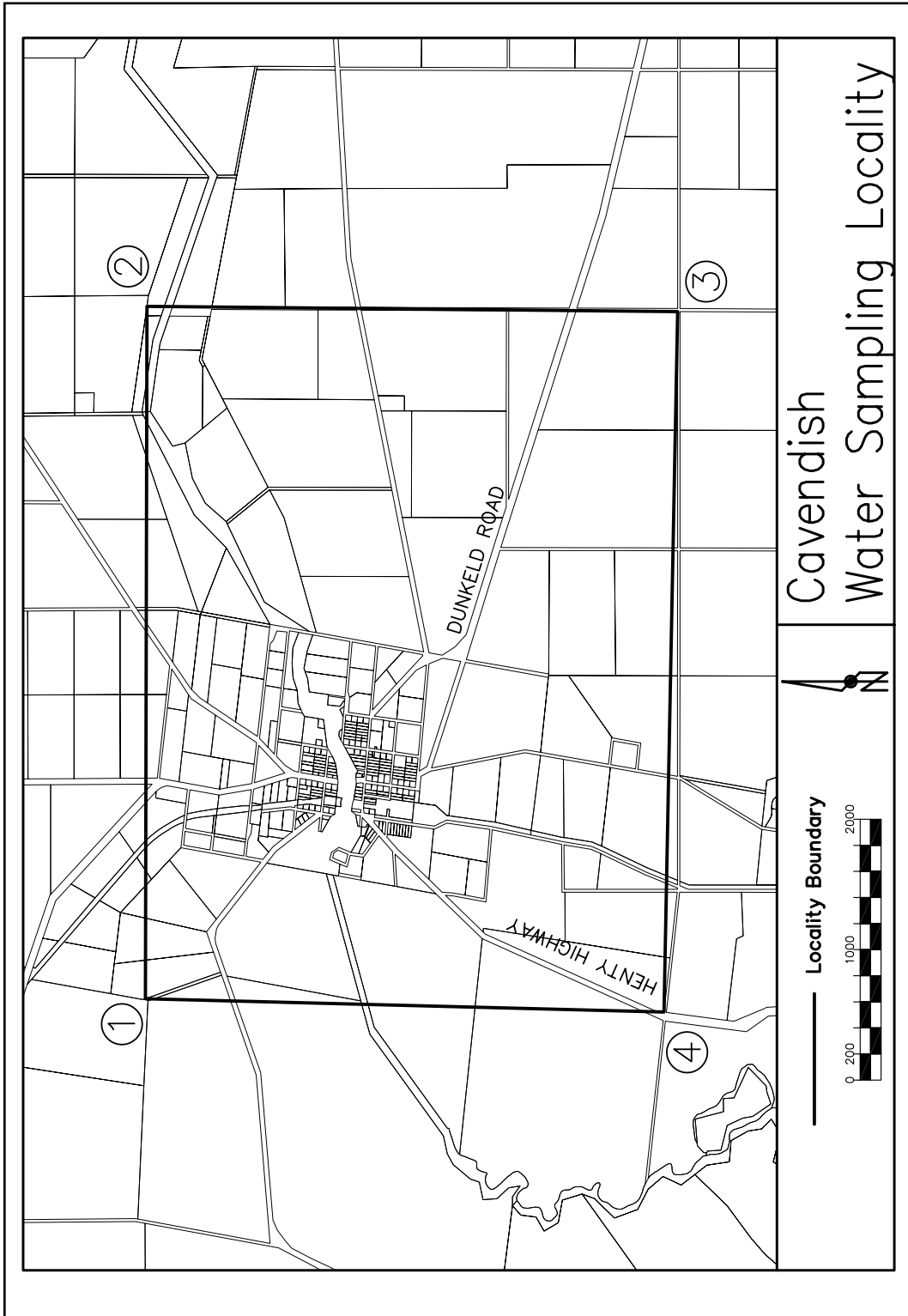
Co-ordinate	Easting	Northing
1	531609.8	5841459.1
2	535799.0	5843260.7
3	537986.7	5841000.4
4	537441.1	5840126.1
5	537323.7	5839776.8
6	538621.1	5836359.2
7	531214.5	5838033.3



WATER SAMPLING LOCALITY NAME: CAVENDISH

The co-ordinates listed in the table below and referenced on the following diagram are based on Geocentric Datum of Australia, Map Grid of Australia 1994 (MGA) Zone 54.

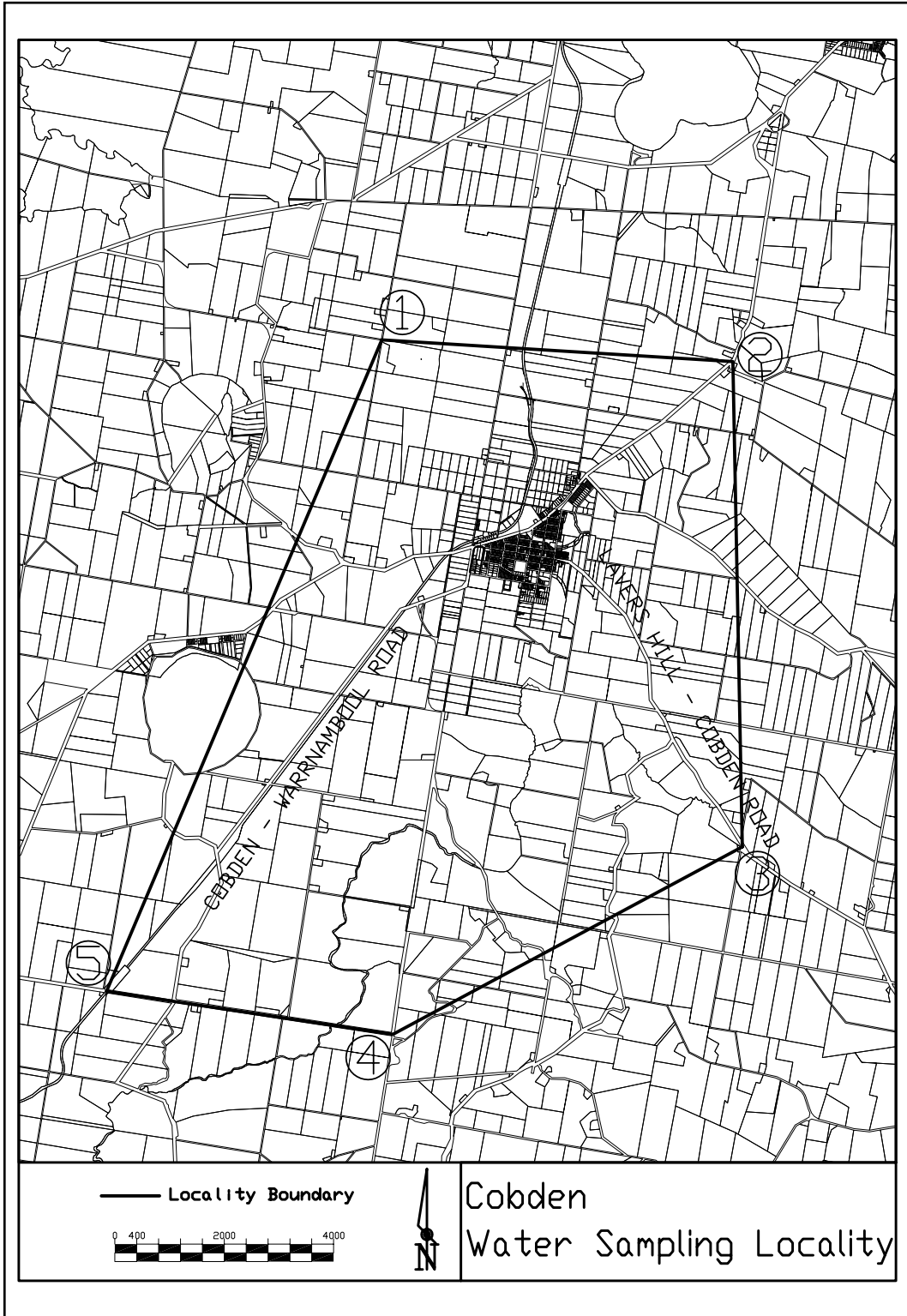
Co-ordinate	Easting	Northing
1	590430.7	5847991.5
2	595131.0	5847937.2
3	595053.6	5843410.3
4	590269.4	5843587.5



WATER SAMPLING LOCALITY NAME: COBDEN

The co-ordinates listed in the table below and referenced on the following diagram are based on Geocentric Datum of Australia, Map Grid of Australia 1994 (MGA) Zone 54.

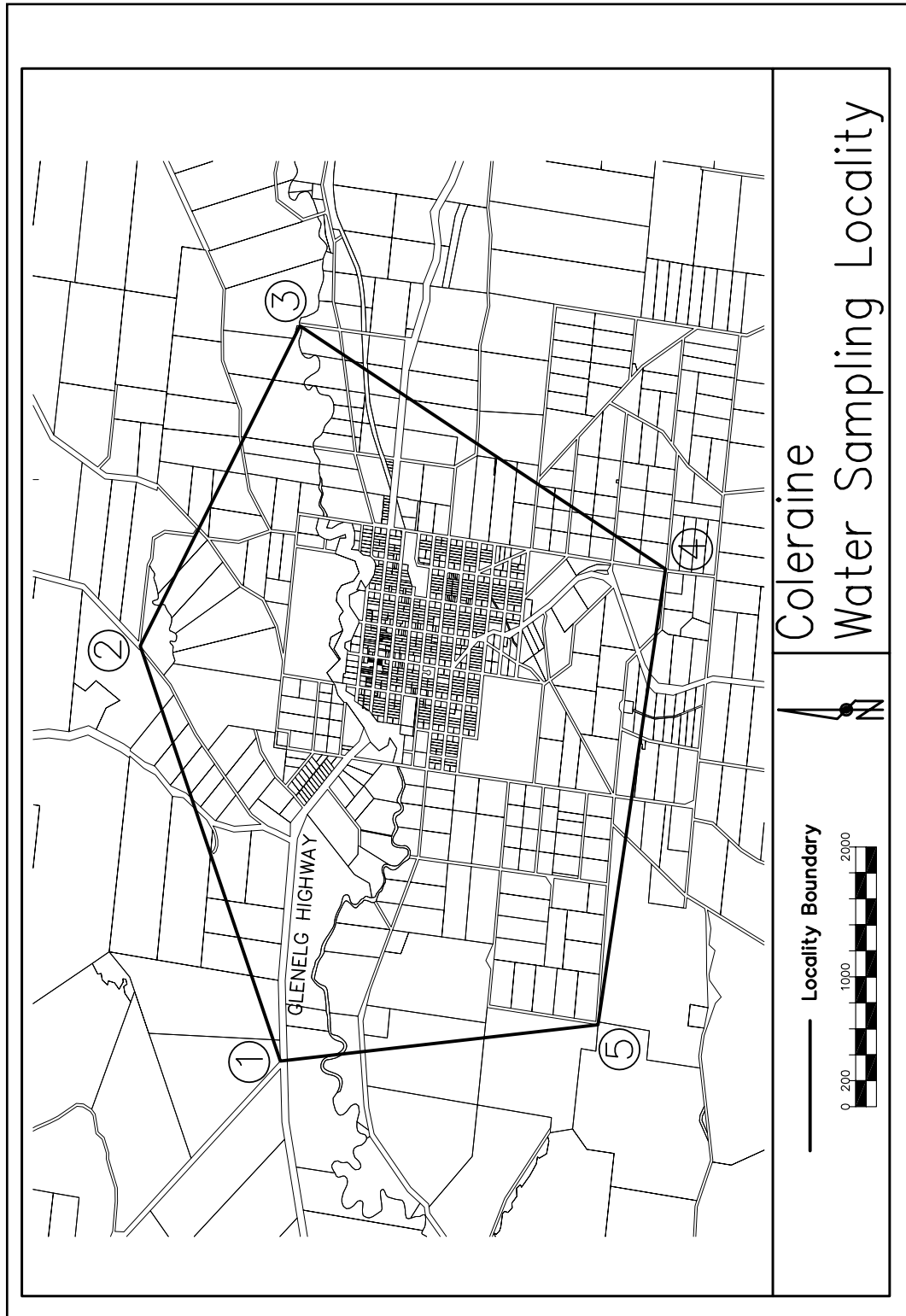
Co-ordinate	Easting	Northing
1	678649.1	5759647.8
2	685041.9	5759231.6
3	685249.2	5750362.3
4	678852.5	5746953.7
5	673572.0	5747777.1



WATER SAMPLING LOCALITY NAME: COLERAINE

The co-ordinates listed in the table below and referenced on the following diagram are based on Geocentric Datum of Australia, Map Grid of Australia 1994 (MGA) Zone 54.

Co-ordinate	Easting	Northing
1	558258.4	5839341.2
2	561109.2	5840561.7
3	563274.3	5839168.0
4	561577.2	5836047.2
5	558508.7	5836663.9



WATER SAMPLING LOCALITY NAME: DARTMOOR

The co-ordinates listed in the table below and referenced on the following diagram are based on Geocentric Datum of Australia, Map Grid of Australia 1994 (MGA) Zone 54.

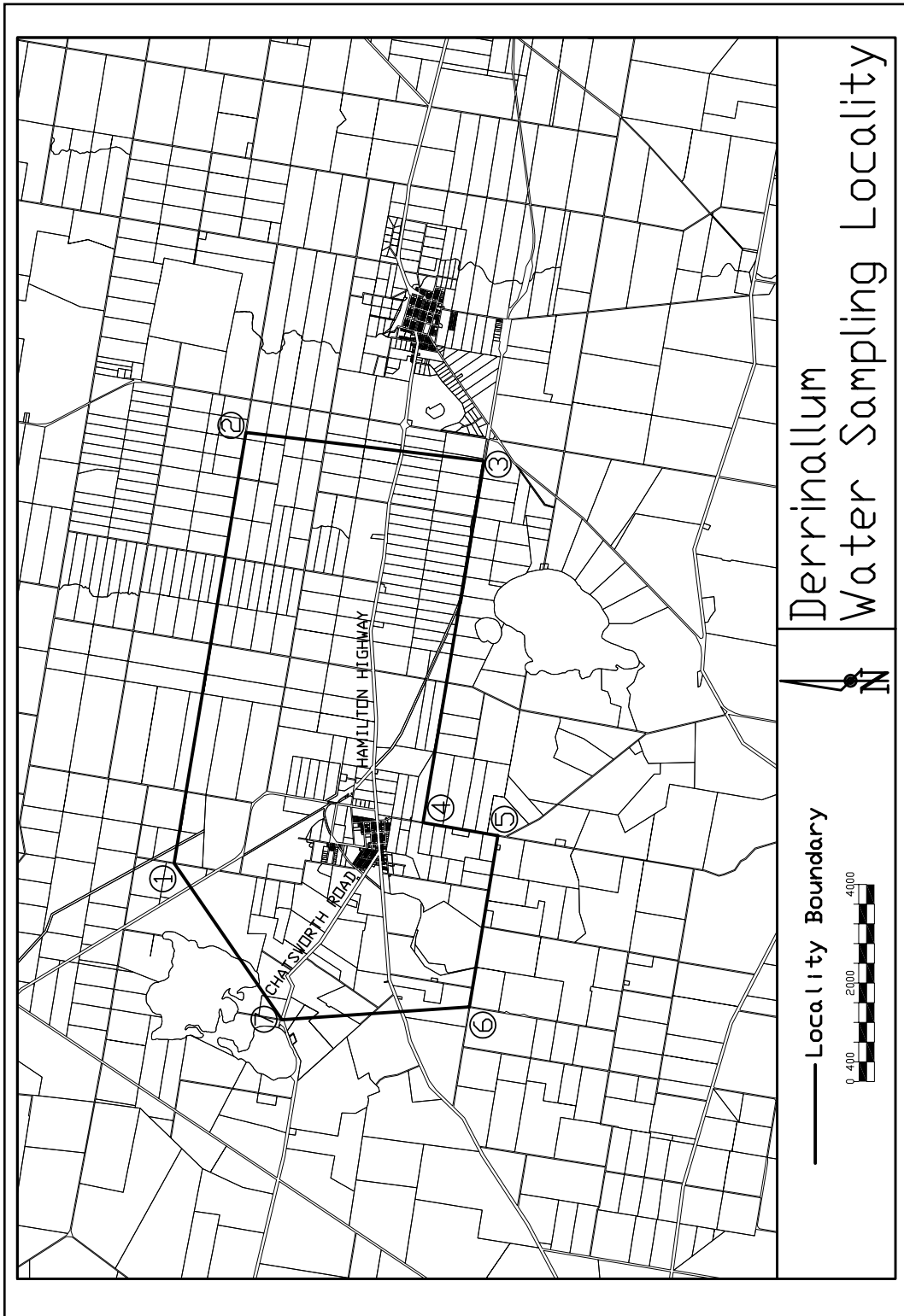
Co-ordinate	Easting	Northing
1	523238.6	5804578.3
2	525654.3	5804581.1
3	525600.7	5801199.5
4	523233.3	5801155.6



WATER SAMPLING LOCALITY NAME: DERRINALLUM

The co-ordinates listed in the table below and referenced on the following diagram are based on Geocentric Datum of Australia, Map Grid of Australia 1994 (MGA) Zone 54.

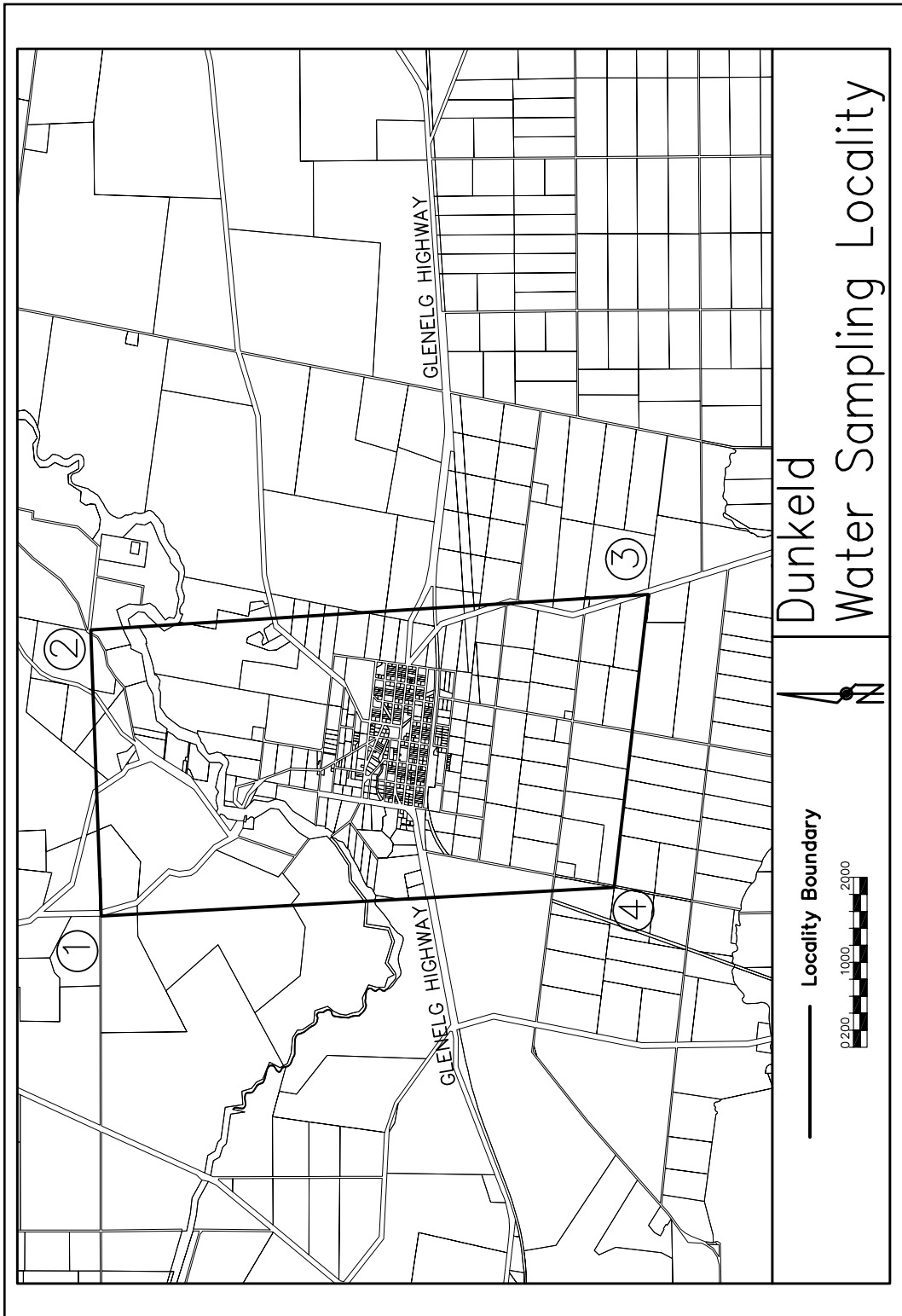
Co-ordinate	Easting	Northing
1	694657.5	5801721.5
2	703372.5	5800295.5
3	702872.7	5795456.5
4	695483.6	5796693.1
5	695220.5	5795172.1
6	691743.5	5795751.3
7	691471.7	5799554.8



WATER SAMPLING LOCALITY NAME: DUNKELD

The co-ordinates listed in the table below and referenced on the following diagram are based on Geocentric Datum of Australia, Map Grid of Australia 1994 (MGA) Zone 54.

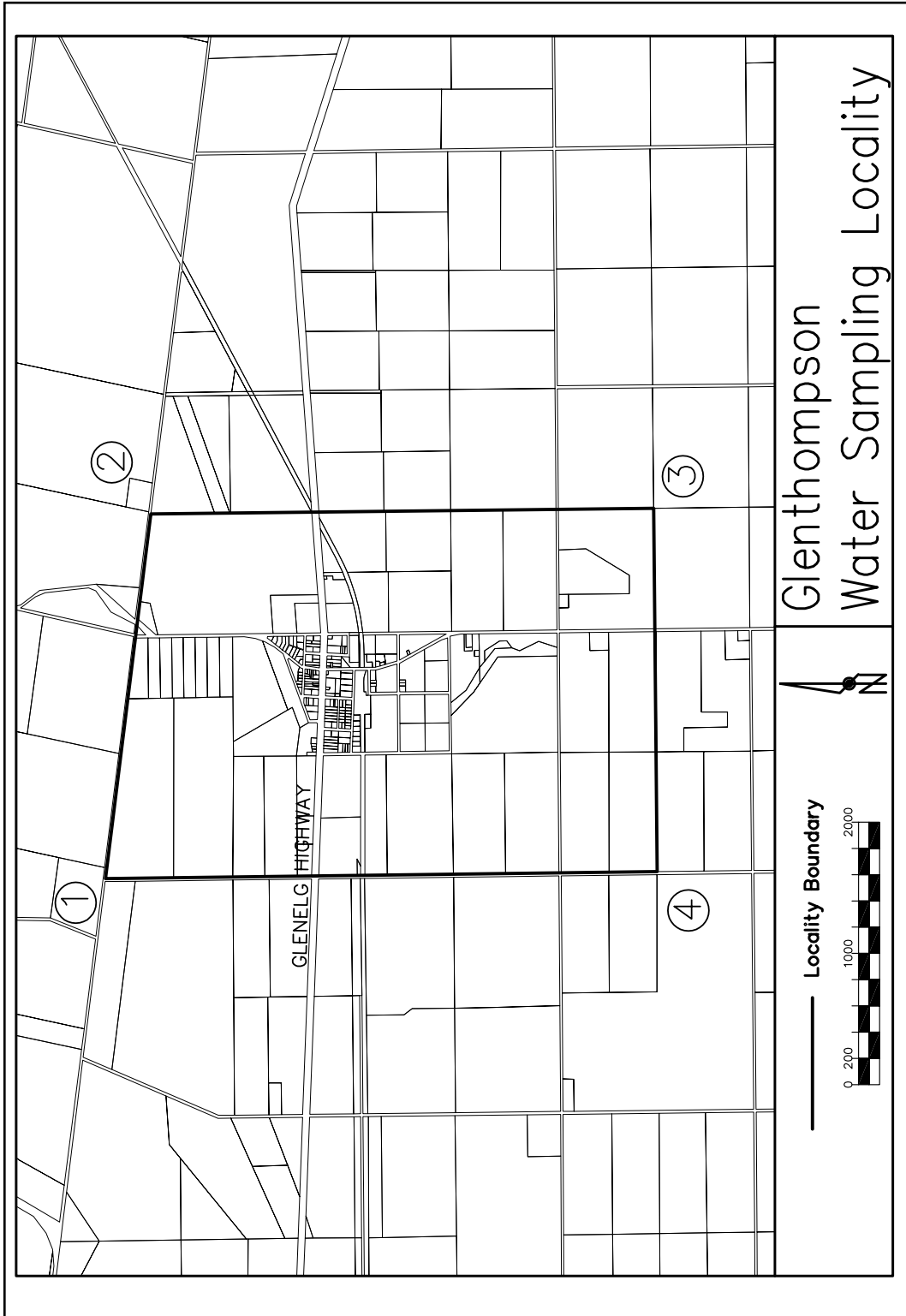
Co-ordinate	Easting	Northing
1	616880.3	5836135.0
2	619802.4	5836248.2
3	620117.7	5828926.8
4	617062.3	5829419.8



WATER SAMPLING LOCALITY NAME: GLENTHOMPSON

The co-ordinates listed in the table below and referenced on the following diagram are based on Geocentric Datum of Australia, Map Grid of Australia 1994 (MGA) Zone 54.

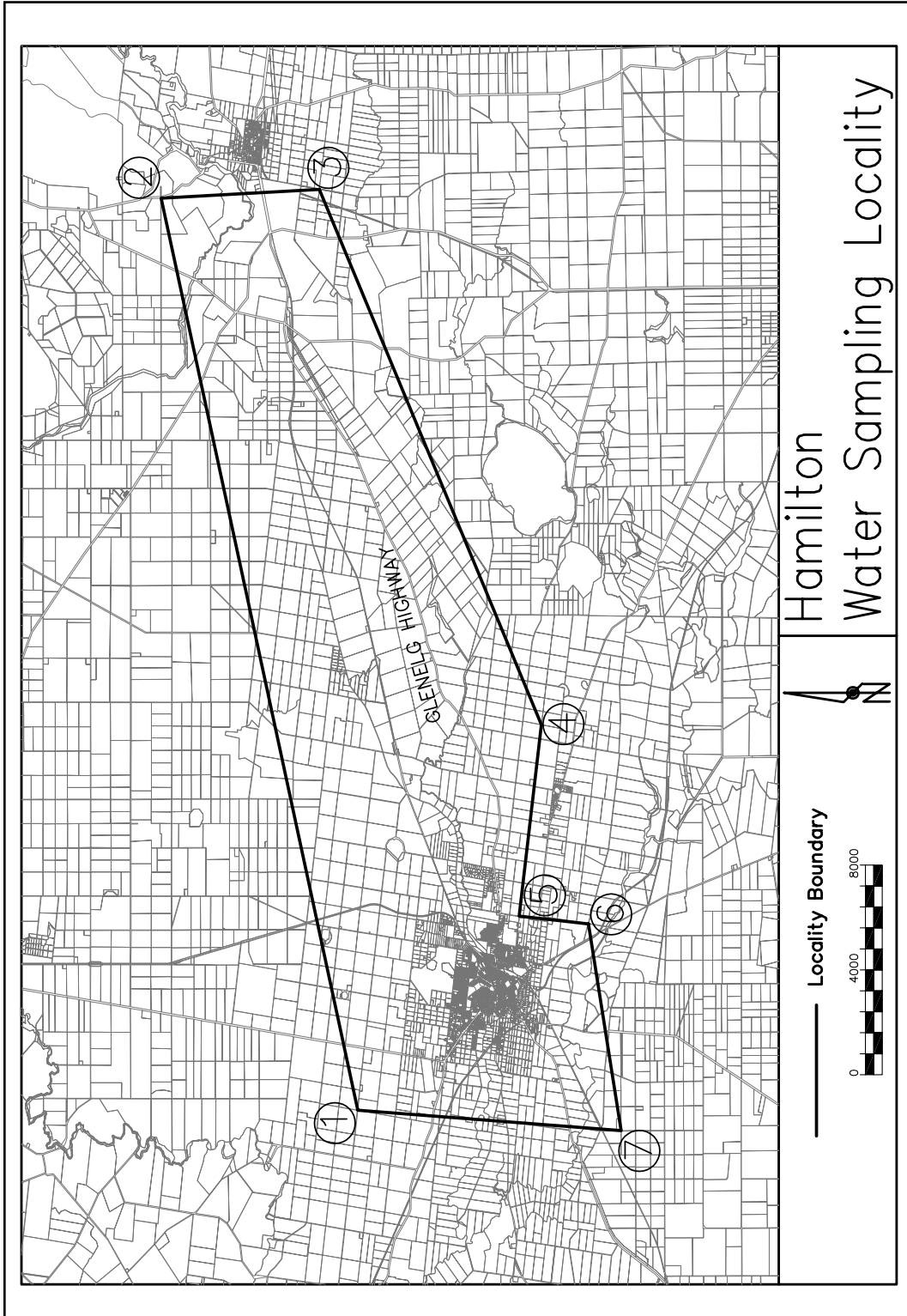
Co-ordinate	Easting	Northing
1	635178.5	5835224.9
2	637636.0	5834802.1
3	637602.8	5830538.5
4	635148.5	5830549.5



WATER SAMPLING LOCALITY NAME: HAMILTON

The co-ordinates listed in the table below and referenced on the following diagram are based on Geocentric Datum of Australia, Map Grid of Australia 1994 (MGA) Zone 54.

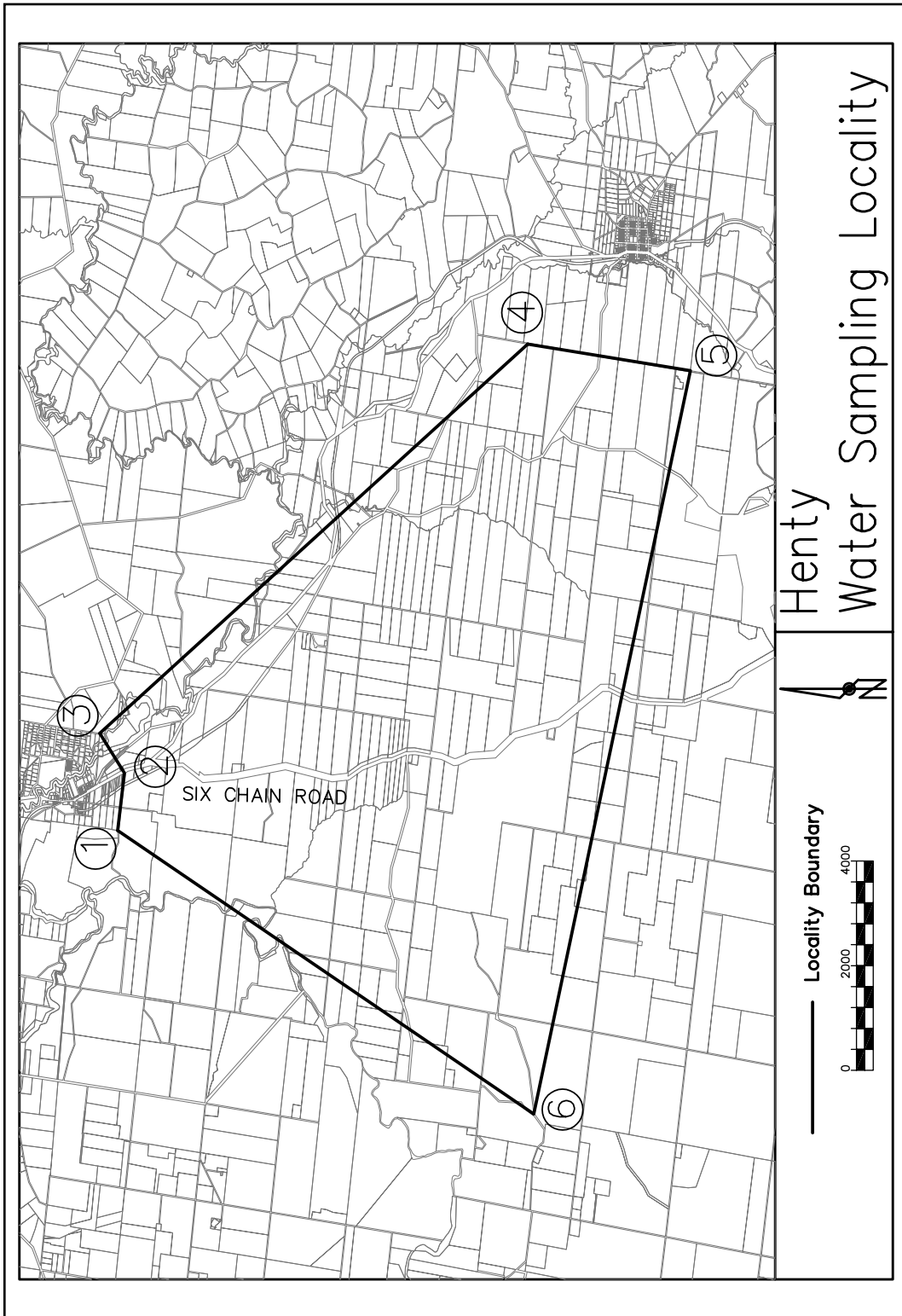
Co-ordinate	Easting	Northing
1	586047.8	5828183.6
2	616880.3	5836135.0
3	617062.3	5829419.8
4	598925.5	5820246.3
5	592490.4	5821259.2
6	592210.3	5818346.2
7	585239.5	5817026.0



WATER SAMPLING LOCALITY NAME: HENTY

The co-ordinates listed in the table below and referenced on the following diagram are based on Geocentric Datum of Australia, Map Grid of Australia 1994 (MGA) Zone 54.

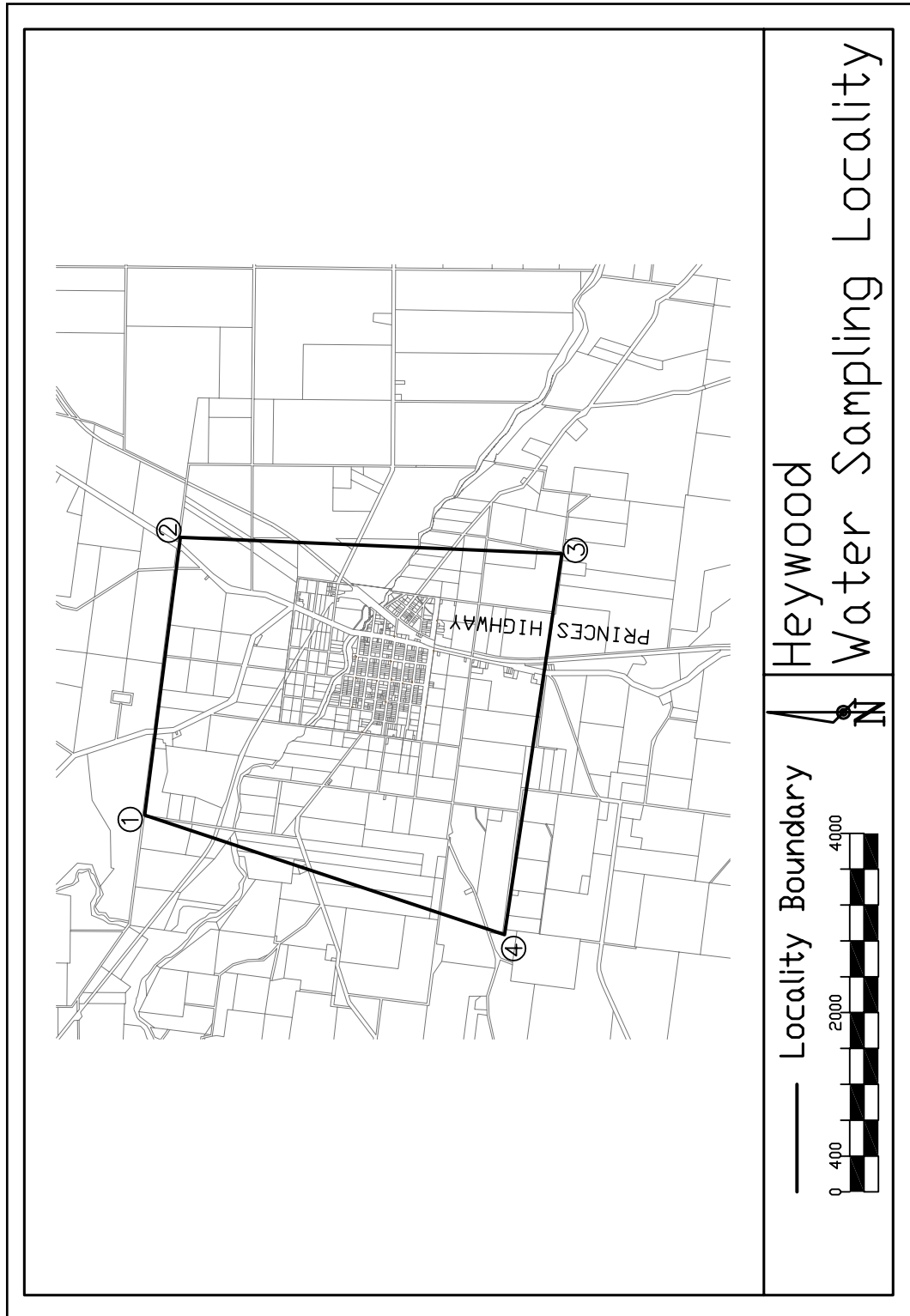
Co-ordinate	Easting	Northing
1	538621.1	5836359.2
2	599630.6	5836205.5
3	540263.5	5836742.7
4	546788.4	5827622.7
5	546301.2	5824177.4
6	533783.6	5827548.6



WATER SAMPLING LOCALITY NAME: HEYWOOD

The co-ordinates listed in the table below and referenced on the following diagram are based on Geocentric Datum of Australia, Map Grid of Australia 1994 (MGA) Zone 54.

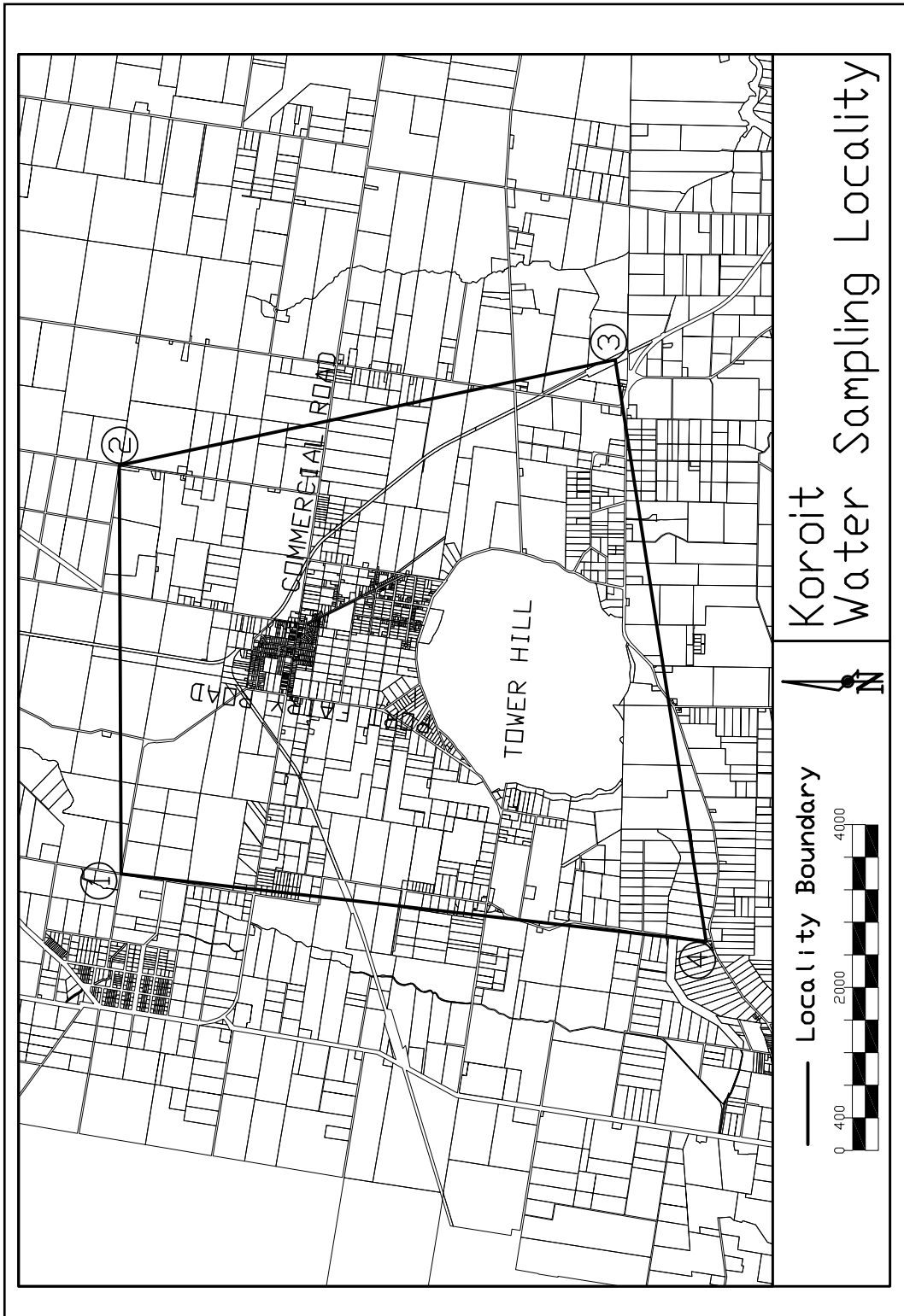
Co-ordinate	Easting	Northing
1	538621.1	5836359.2
2	599630.6	5836205.5
3	540263.5	5836742.7
4	546788.4	5827622.7



WATER SAMPLING LOCALITY NAME: KOROIT

The co-ordinates listed in the table below and referenced on the following diagram are based on Geocentric Datum of Australia, Map Grid of Australia 1994 (MGA) Zone 54.

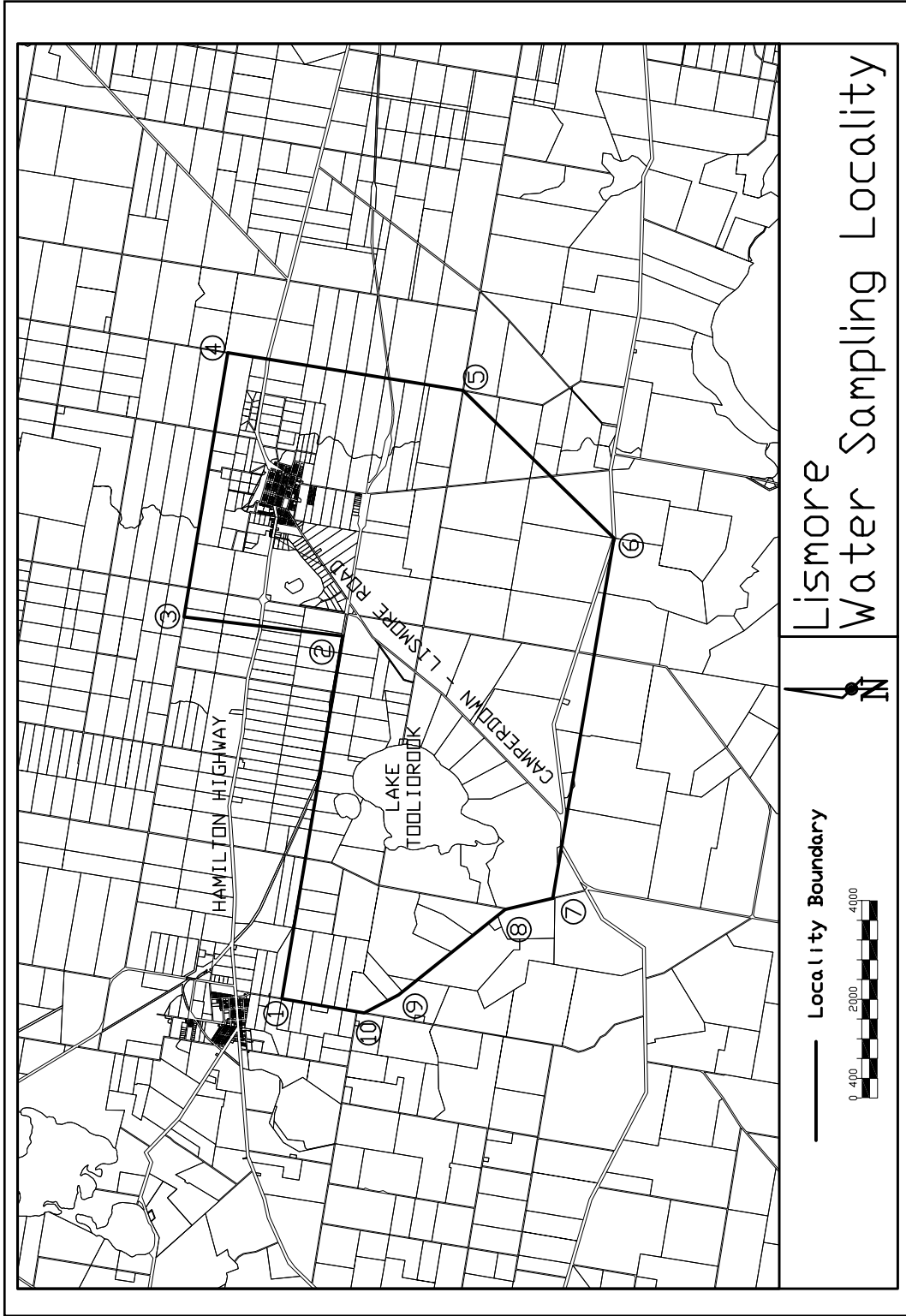
Co-ordinate	Easting	Northing
1	616500.4	5763061.3
2	621508.8	5763081.6
3	622829.0	5756953.0
4	615669.4	5755894.1



WATER SAMPLING LOCALITY NAME: LISMORE

The co-ordinates listed in the table below and referenced on the following diagram are based on Geocentric Datum of Australia, Map Grid of Australia 1994 (MGA) Zone 54.

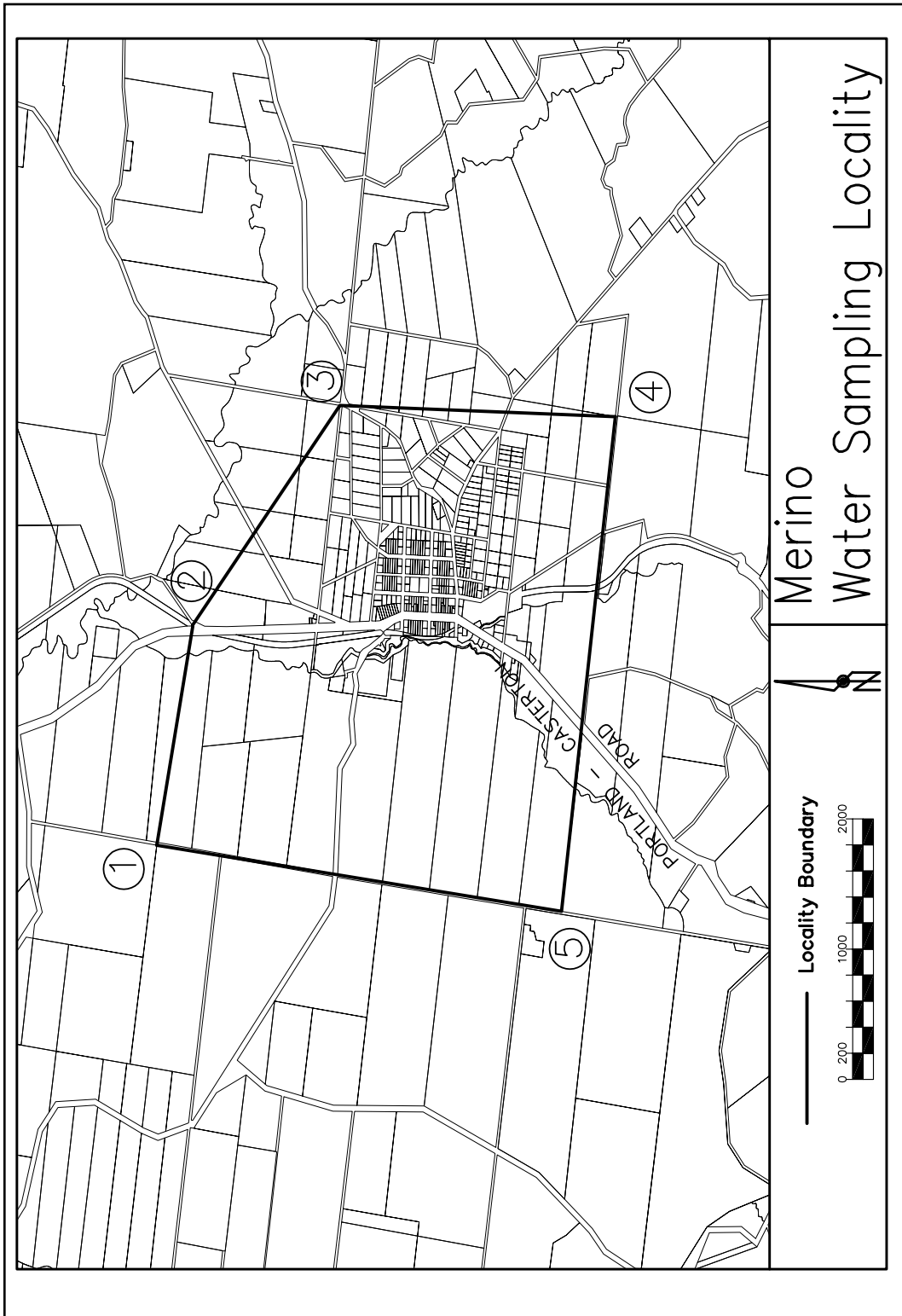
Co-ordinate	Easting	Northing
1	695483.6	5796693.1
2	702872.7	5795456.5
3	703205.0	5798673.9
4	708561.3	5797789.7
5	707795.4	5793025.3
6	704806.6	5789965.4
7	697528.9	5791163.9
8	697290.4	5792169.4
9	695559.1	5794334.9
10	695195.0	5795020.4



WATER SAMPLING LOCALITY NAME: MERINO

The co-ordinates listed in the table below and referenced on the following diagram are based on Geocentric Datum of Australia, Map Grid of Australia 1994 (MGA) Zone 54.

Co-ordinate	Easting	Northing
1	546788.4	5827622.7
2	548232.7	5827278.1
3	549754.1	5826033.2
4	549657.2	5823688.7
5	546301.2	5824177.4



WATER SAMPLING LOCALITY NAME: MORTLAKE

The co-ordinates listed in the table below and referenced on the following diagram are based on Geocentric Datum of Australia, Map Grid of Australia 1994 (MGA) Zone 54.

Co-ordinate	Easting	Northing
1	656186.7	5786125.8
2	661483.8	5785466.3
3	659711.8	5782014.7
4	655753.6	5783549.3



WATER SAMPLING LOCALITY NAME: NOORAT / GLENORMISTON

The co-ordinates listed in the table below and referenced on the following diagram are based on Geocentric Datum of Australia, Map Grid of Australia 1994 (MGA) Zone 54.

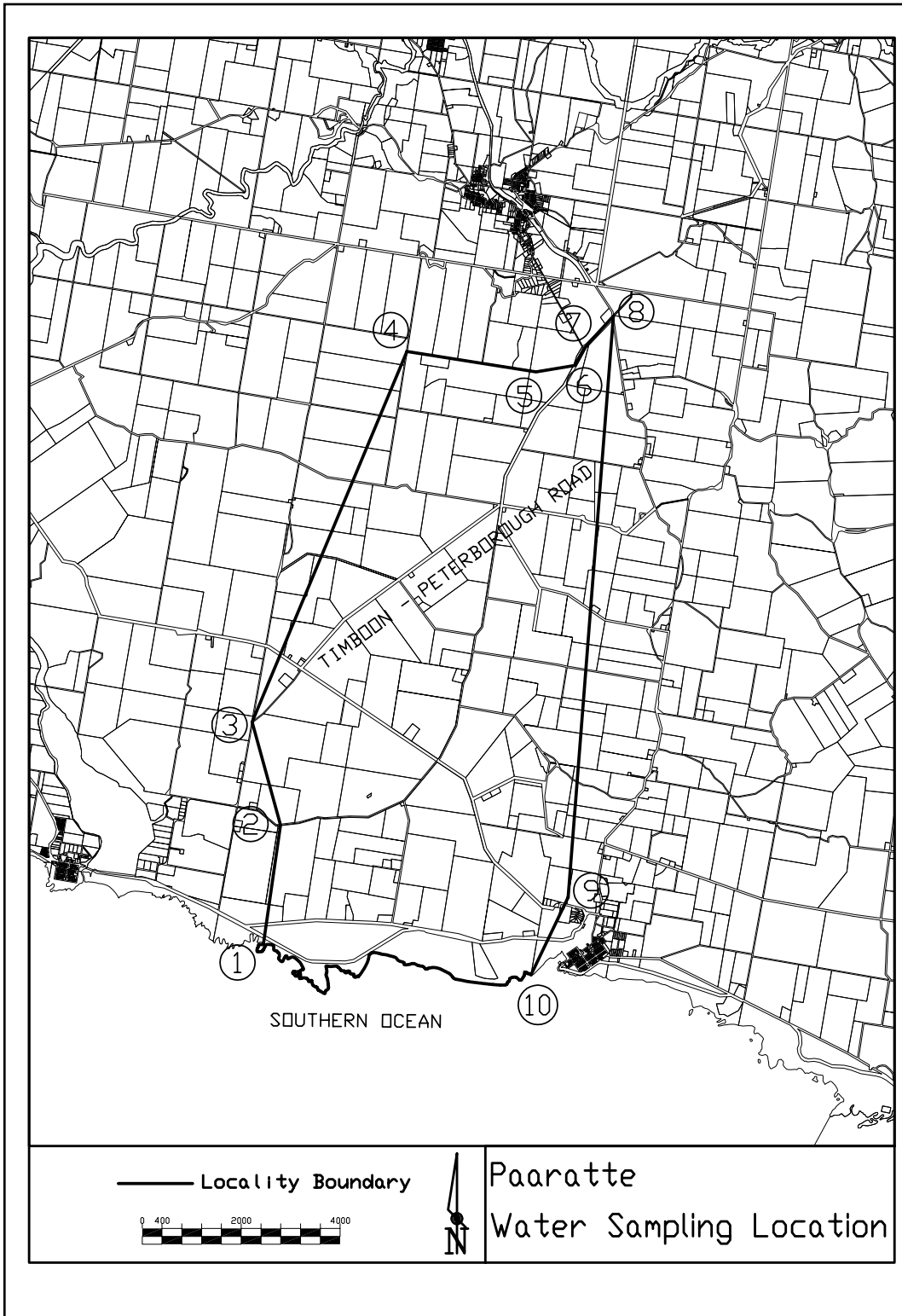
Co-ordinate	Easting	Northing
1	659009.2	5782287.1
2	659711.8	5782014.7
3	660111.5	5782793.2
4	672672.8	5775884.6
5	671005.8	5765684.3
6	668286.2	5768442.1
7	664419.7	5769110.2



WATER SAMPLING LOCALITY NAME: PAARATTE

The co-ordinates listed in the table below and referenced on the following diagram are based on Geocentric Datum of Australia, Map Grid of Australia 1994 (MGA) Zone 54.

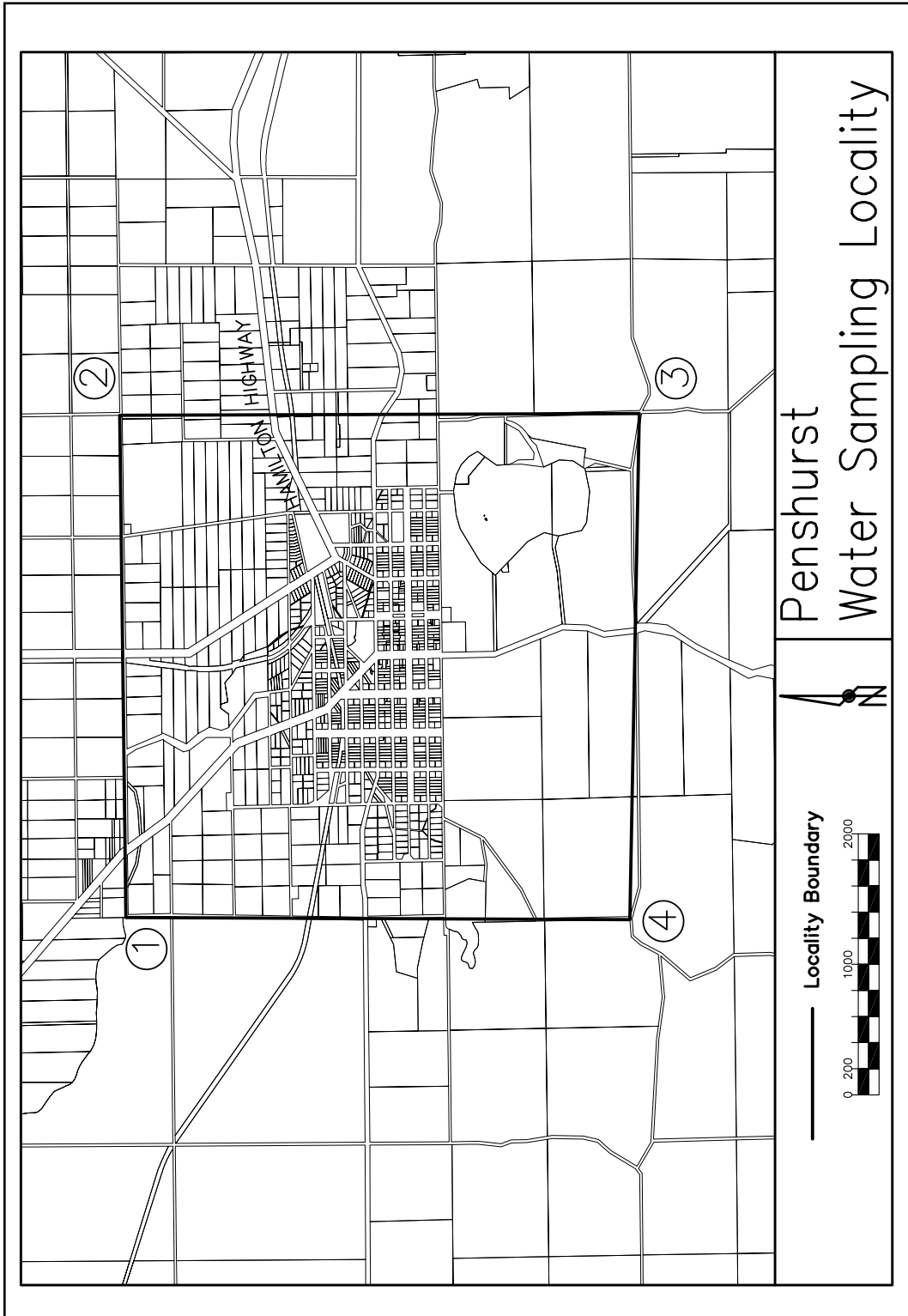
Co-ordinate	Easting	Northing
1	667377.1	5723787.7
2	667642.2	5726162.7
3	667157.4	5728253.7
4	670282.2	5735736.9
5	672891.5	5735328.1
6	673680.2	5735454.0
7	673896.3	5735838.8
8	674439.2	5736390.8
9	673537.8	5724704.1
10	672790.9	5723143.3



WATER SAMPLING LOCALITY NAME: PENSHURST

The co-ordinates listed in the table below and referenced on the following diagram are based on Geocentric Datum of Australia, Map Grid of Australia 1994 (MGA) Zone 54.

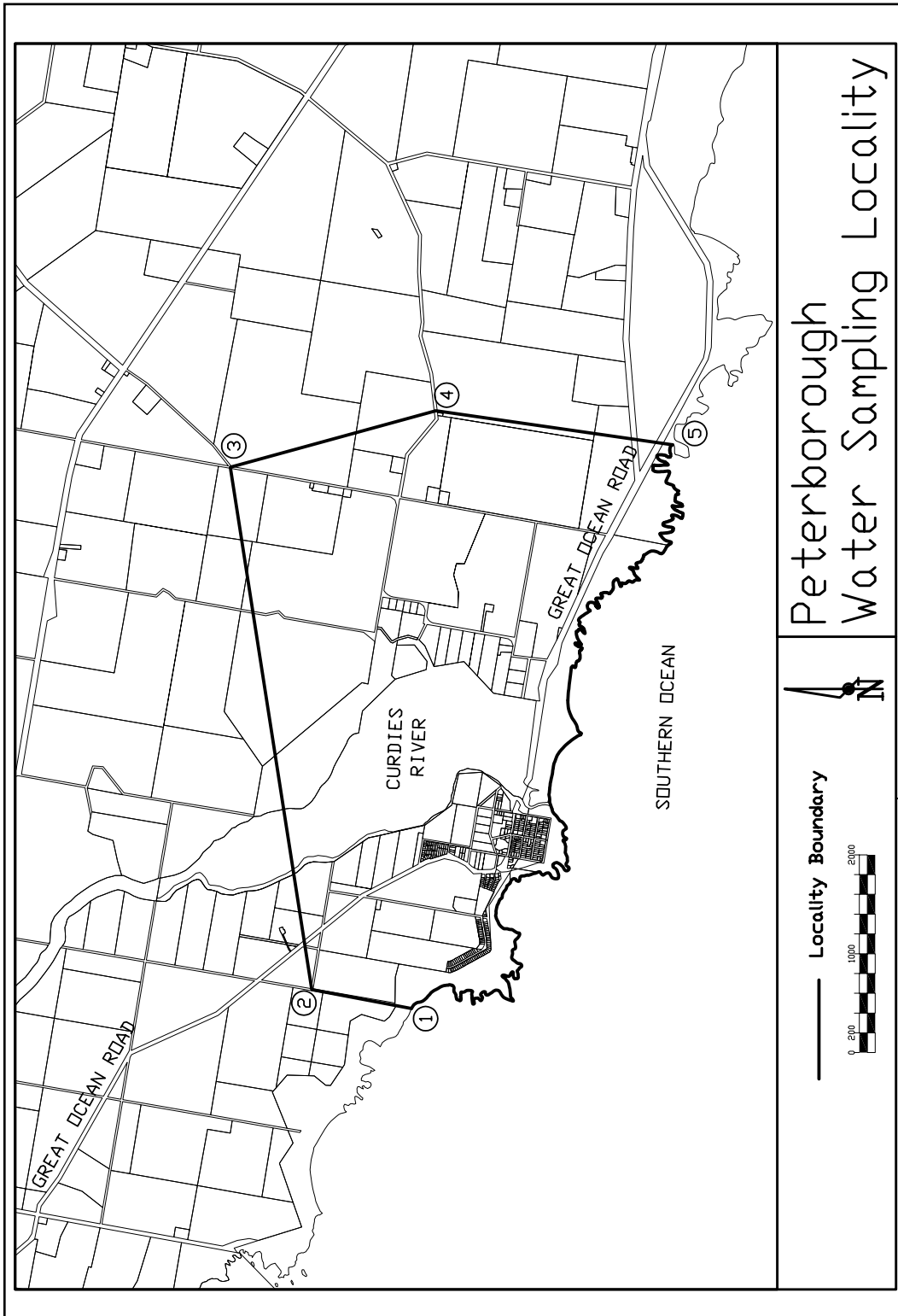
Co-ordinate	Easting	Northing
1	611744.6	5809520.2
2	615130.6	5809528.6
3	615079.2	5805105.7
4	611672.0	5805235.1



WATER SAMPLING LOCALITY NAME: PETERBOROUGH

The co-ordinates listed in the table below and referenced on the following diagram are based on Geocentric Datum of Australia, Map Grid of Australia 1994 (MGA) Zone 54.

Co-ordinate	Easting	Northing
1	661697.2	5726407.8
2	661872.7	5727423.6
3	667157.4	5728253.7
4	667642.2	5726162.7
5	667377.1	5723787.7

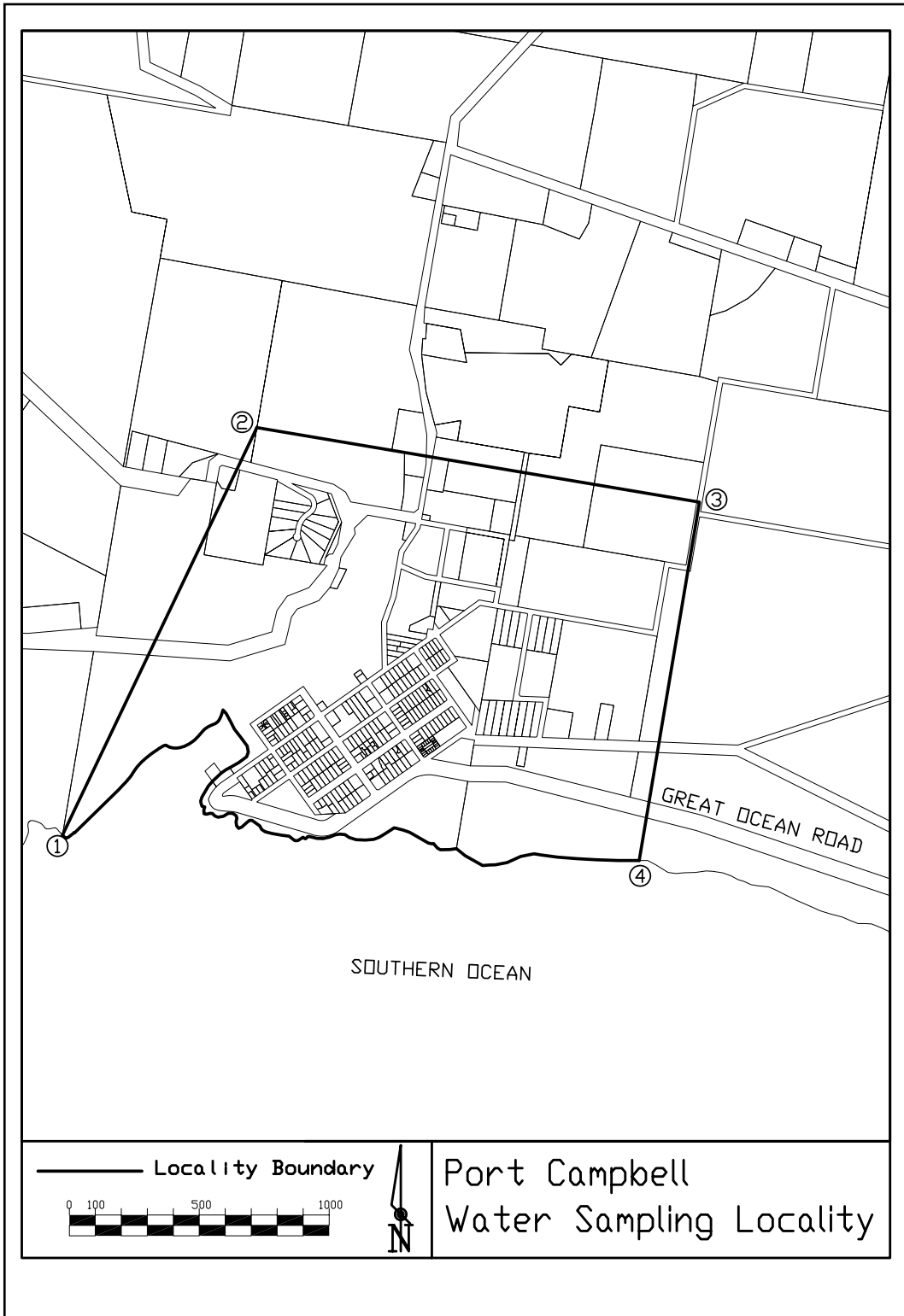


Peterborough
Water Sampling Locality

WATER SAMPLING LOCALITY NAME: PORT CAMPBELL

The co-ordinates listed in the table below and referenced on the following diagram are based on Geocentric Datum of Australia, Map Grid of Australia 1994 (MGA) Zone 54.

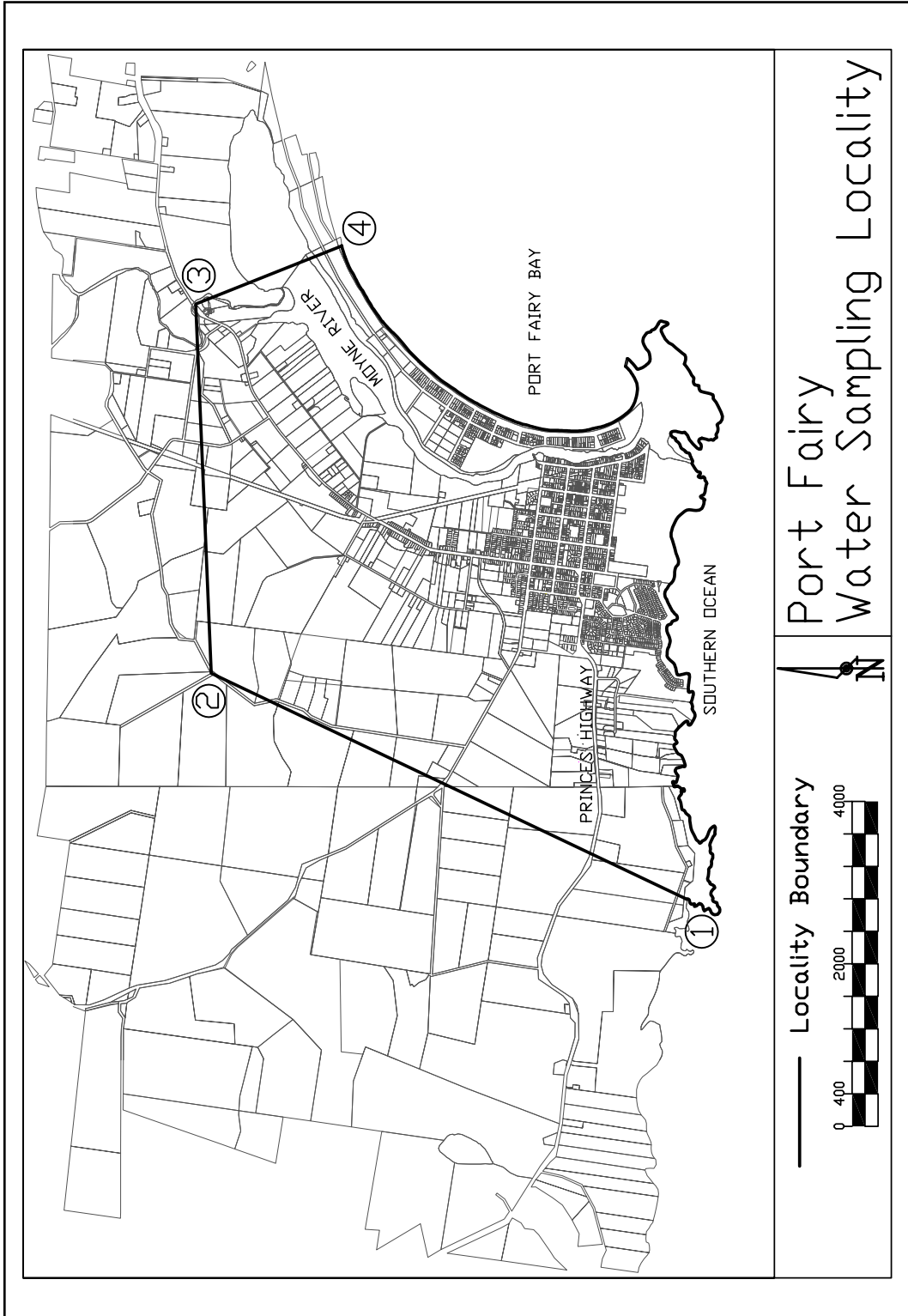
Co-ordinate	Easting	Northing
1	672790.9	5723143.3
2	673537.8	5724704.1
3	675245.6	5724433.4
4	674997.0	5723045.1



WATER SAMPLING LOCALITY NAME: PORT FAIRY

The co-ordinates listed in the table below and referenced on the following diagram are based on Geocentric Datum of Australia, Map Grid of Australia 1994 (MGA) Zone 54.

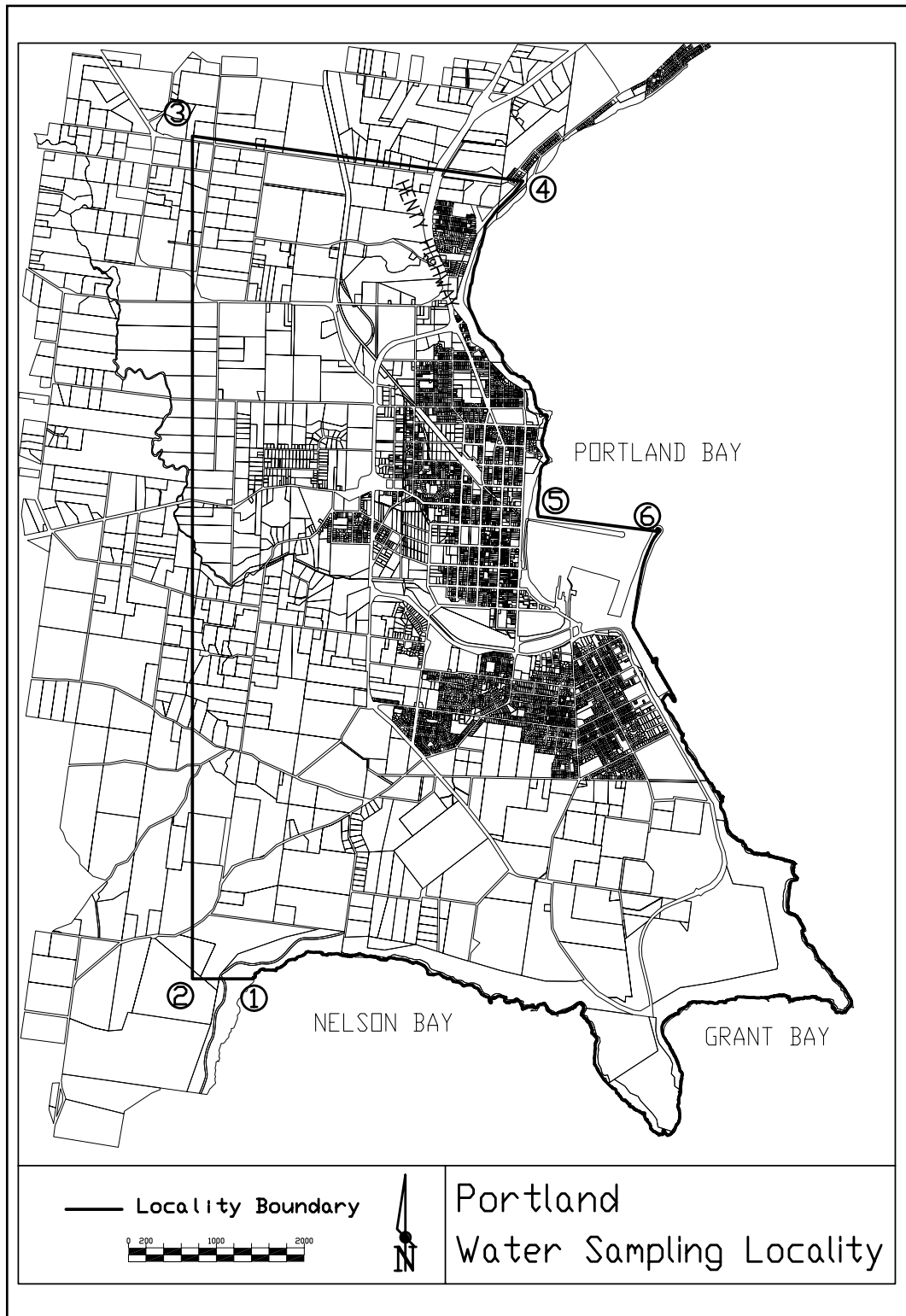
Co-ordinate	Easting	Northing
1	604193.9	5749454.2
2	606364.7	5754171.1
3	609760.2	5754346.2
4	610392.0	5752993.8



WATER SAMPLING LOCALITY NAME: PORTLAND

The co-ordinates listed in the table below and referenced on the following diagram are based on Geocentric Datum of Australia, Map Grid of Australia 1994 (MGA) Zone 54.

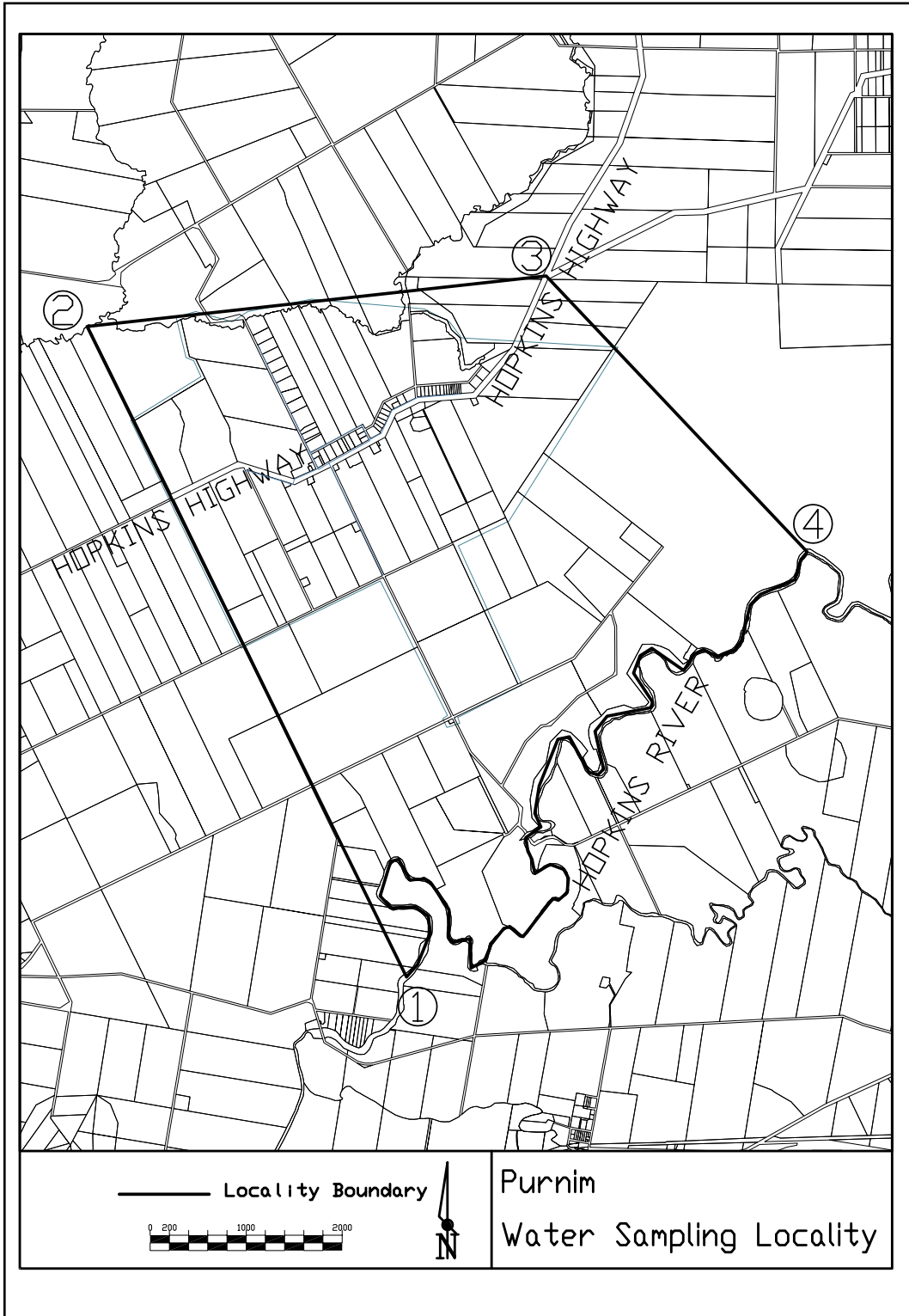
Co-ordinate	Easting	Northing
1	549887.5	5750574.2
2	549250.1	5750600.9
3	549250.9	5760290.7
4	553079.3	5759770.0
5	553083.9	5755906.6
6	554560.3	5755836.2



WATER SAMPLING LOCALITY NAME: PURNIM

The co-ordinates listed in the table below and referenced on the following diagram are based on Geocentric Datum of Australia, Map Grid of Australia 1994 (MGA) Zone 54.

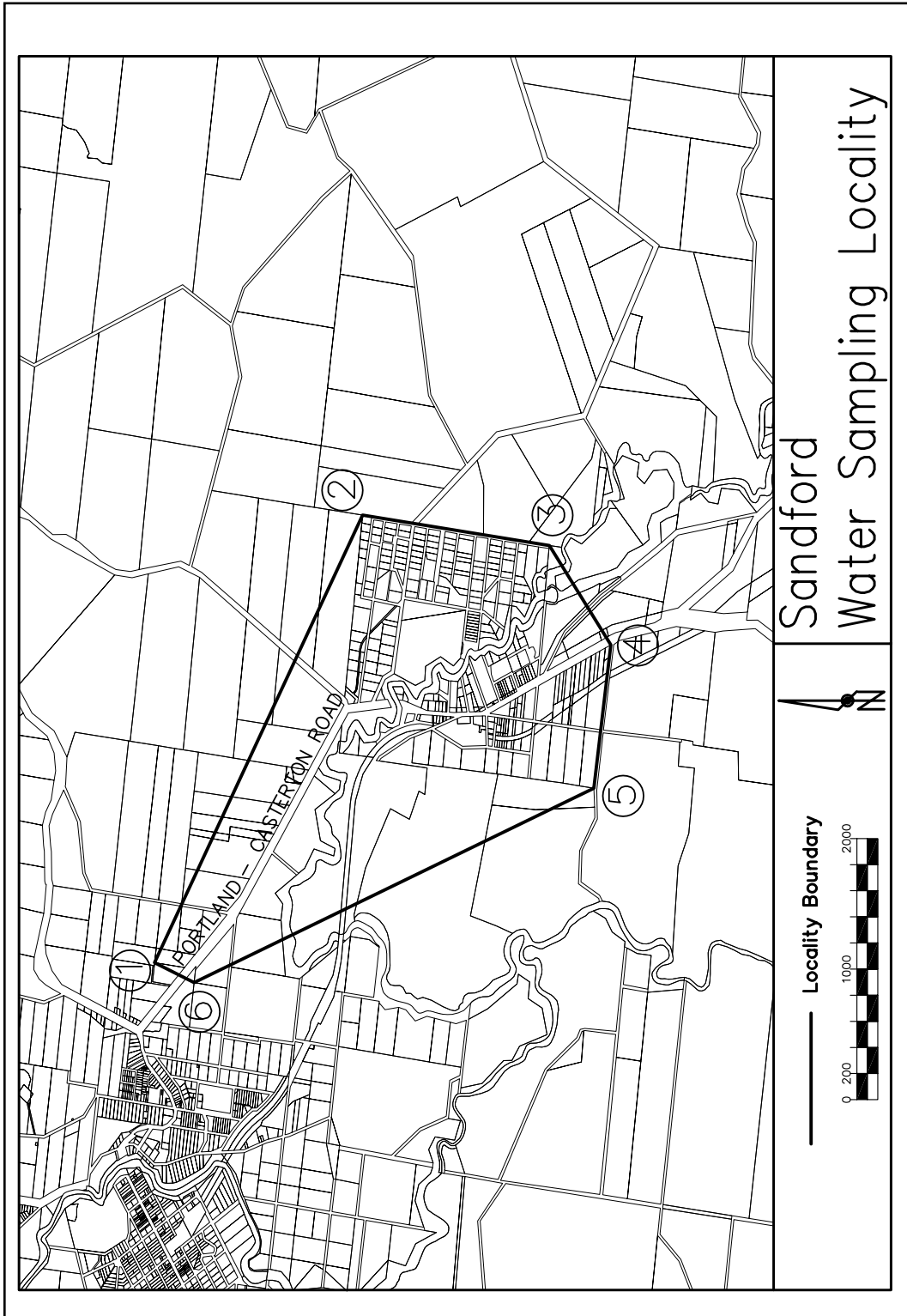
Co-ordinate	Easting	Northing
1	642481.8	5756526.4
2	639154.3	5763298.5
3	643935.6	5763823.8
4	646655.4	5760951.1



WATER SAMPLING LOCALITY NAME: SANDFORD

The co-ordinates listed in the table below and referenced on the following diagram are based on Geocentric Datum of Australia, Map Grid of Australia 1994 (MGA) Zone 54.

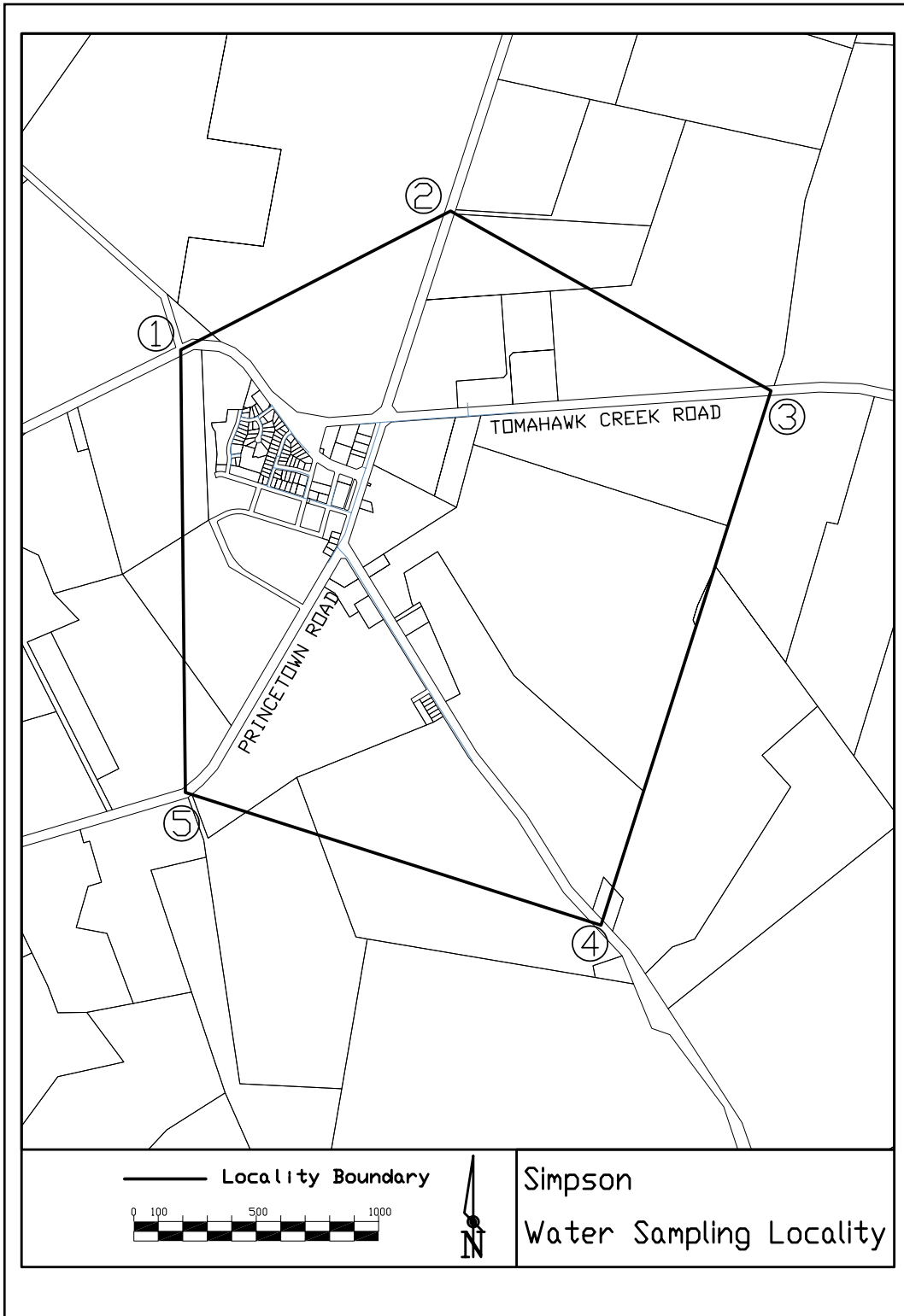
Co-ordinate	Easting	Northing
1	537441.1	5840126.1
2	540477.1	5838329.1
3	540263.5	5836742.7
4	539630.6	5836205.5
5	538621.1	5836359.2
6	537323.7	5839776.8



WATER SAMPLING LOCALITY NAME: SIMPSON

The co-ordinates listed in the table below and referenced on the following diagram are based on Geocentric Datum of Australia, Map Grid of Australia 1994 (MGA) Zone 54.

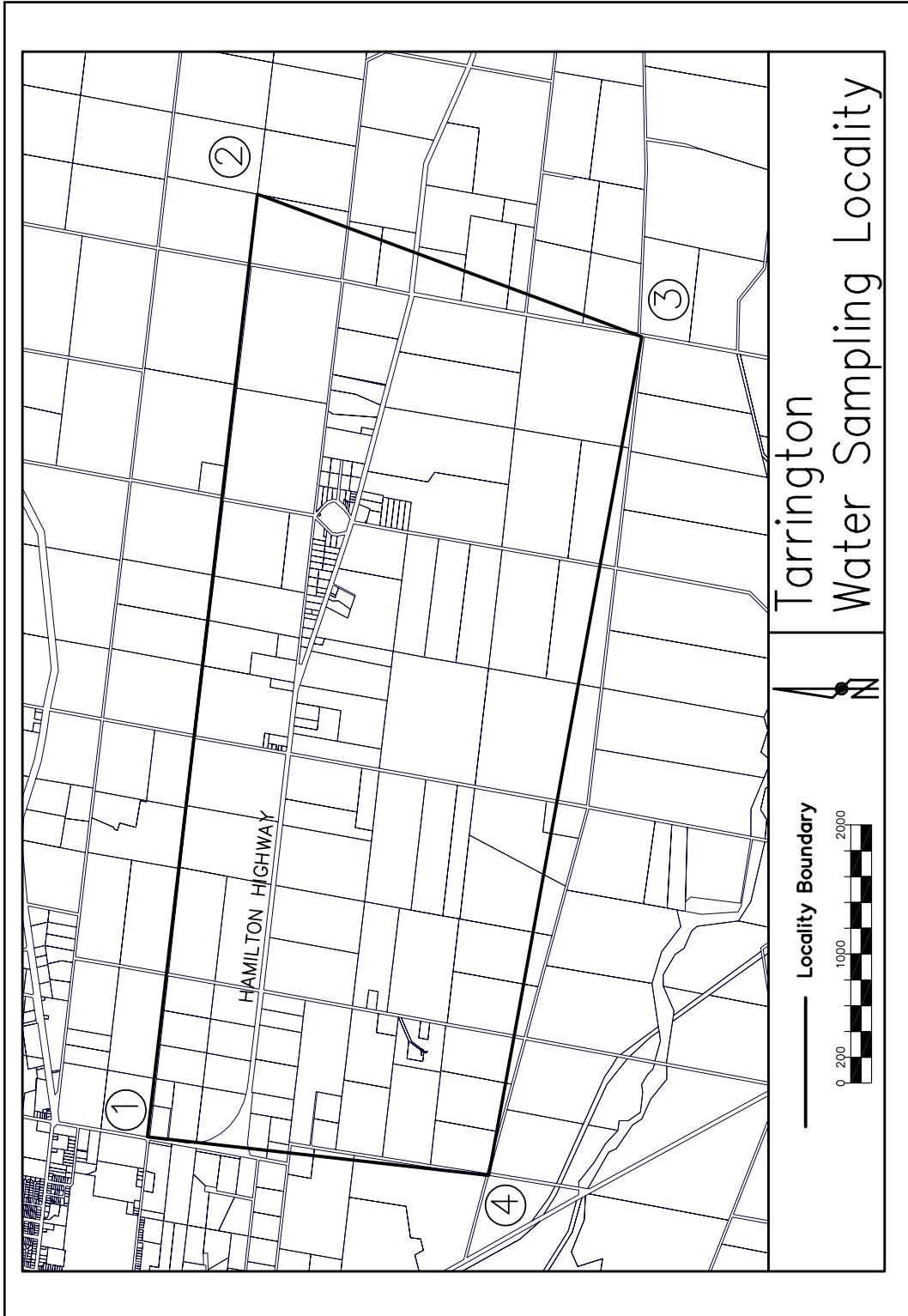
Co-ordinate	Easting	Northing
1	692024.0	5737330.8
2	693123.2	5737896.8
3	694431.8	5737164.3
4	693739.8	5734979.5
5	692050.0	5735524.6



WATER SAMPLING LOCALITY NAME: TARRINGTON

The co-ordinates listed in the table below and referenced on the following diagram are based on Geocentric Datum of Australia, Map Grid of Australia 1994 (MGA) Zone 54.

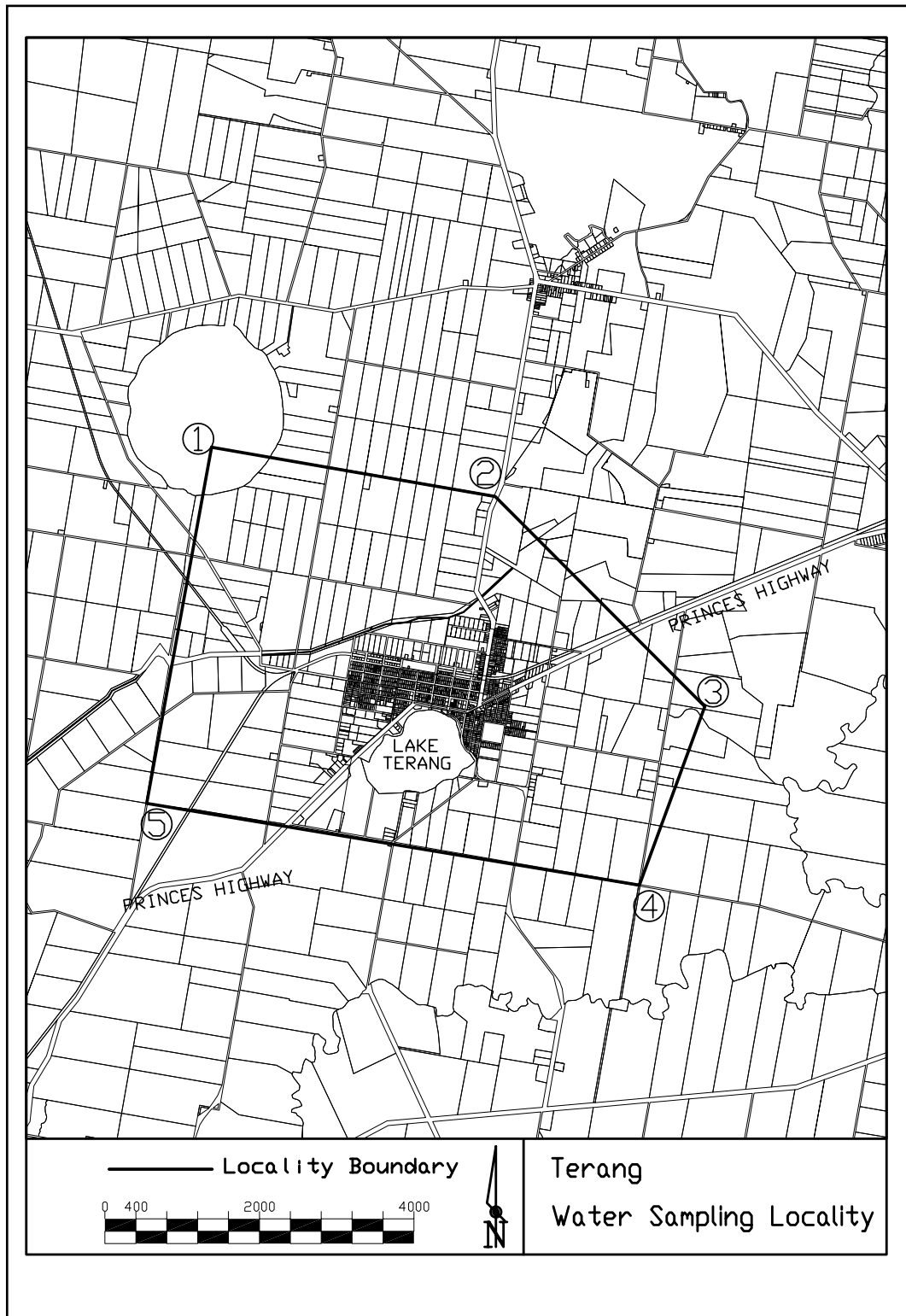
Co-ordinate	Easting	Northing
1	592490.4	5821259.2
2	598925.5	5820246.3
3	597918.8	5816940.6
4	592210.3	5818346.2



WATER SAMPLING LOCALITY NAME: TERANG

The co-ordinates listed in the table below and referenced on the following diagram are based on Geocentric Datum of Australia, Map Grid of Australia 1994 (MGA) Zone 54.

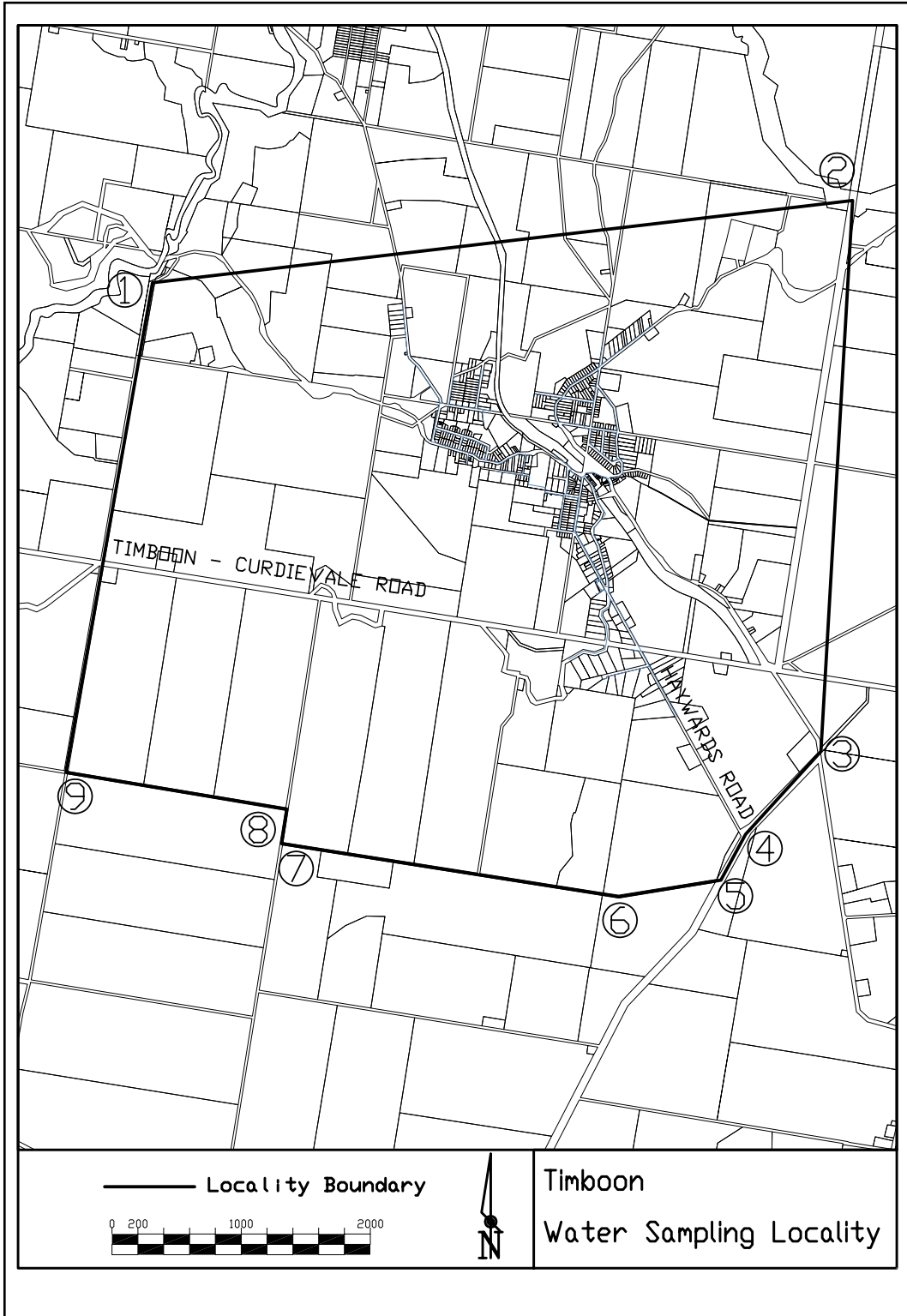
Co-ordinate	Easting	Northing
1	664419.7	5769110.2
2	668286.2	5768442.1
3	671005.8	5765684.3
4	670135.7	5763415.5
5	663756.2	5764473.4



WATER SAMPLING LOCALITY NAME: TIMBOON

The co-ordinates listed in the table below and referenced on the following diagram are based on Geocentric Datum of Australia, Map Grid of Australia 1994 (MGA) Zone 54.

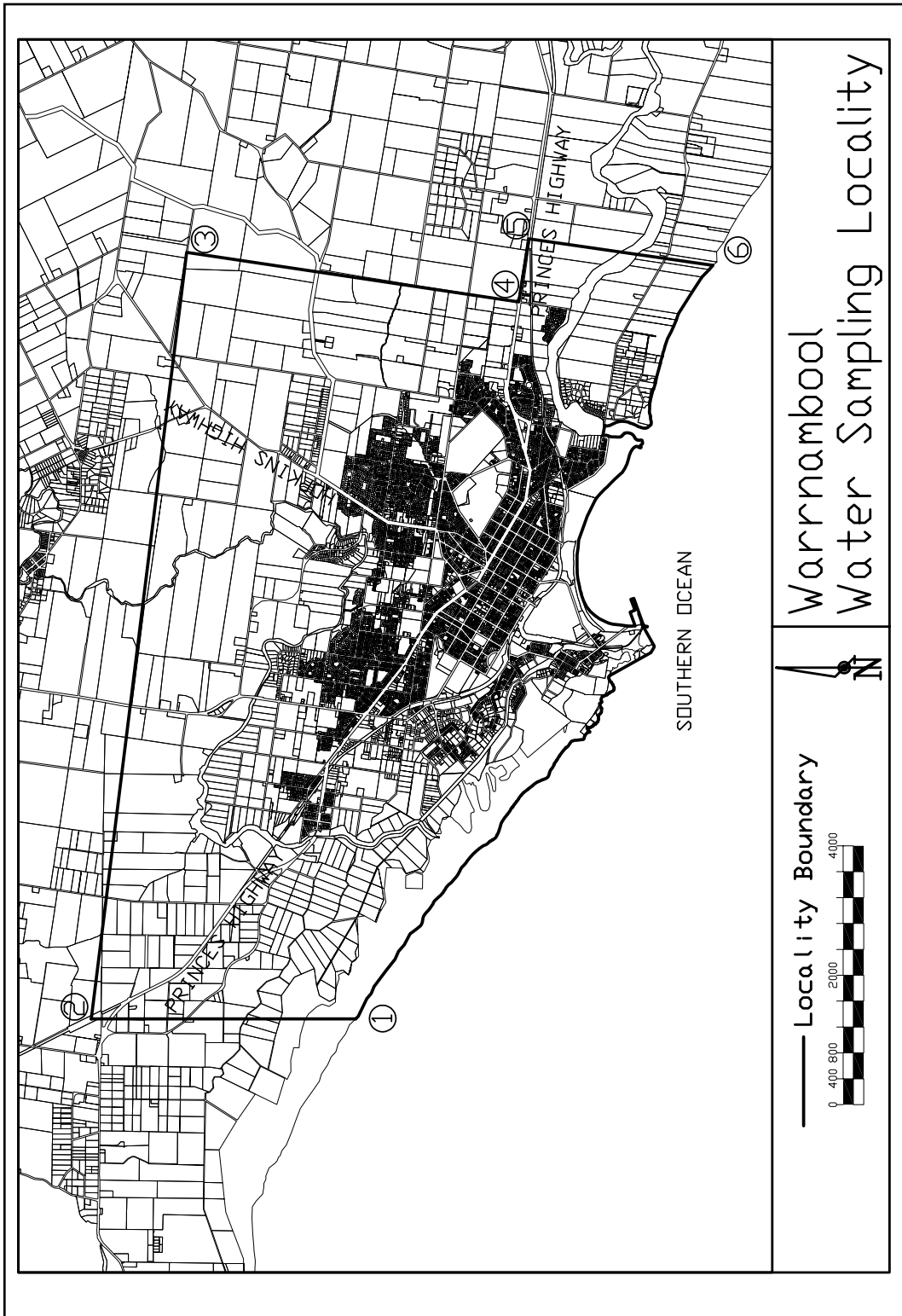
Co-ordinate	Easting	Northing
1	669278.8	5740085.0
2	674703.2	5740720.8
3	674439.2	5736390.8
4	673896.3	5735838.8
5	673680.2	5735454.0
6	672891.5	5735328.1
7	670282.2	5735736.9
8	670321.0	5736001.4
9	668613.0	5736290.9



WATER SAMPLING LOCALITY NAME: WARRNAMBOOL

The co-ordinates listed in the table below and referenced on the following diagram are based on Geocentric Datum of Australia, Map Grid of Australia 1994 (MGA) Zone 54.

Co-ordinate	Easting	Northing
1	622830.8	5752191.4
2	622829.0	5756953.0
3	634641.4	5755523.3
4	633891.0	5750377.3
5	634863.6	5750231.8
6	634447.6	5747390.4



craftsmanpress

The *Victoria Government Gazette* is published by The Craftsman Press Pty Ltd with the authority of the Government Printer for the State of Victoria

© State of Victoria 2007

This publication is copyright. No part may be reproduced by any process except in accordance with the provisions of the Copyright Act.

Address all enquiries to the Government Printer for the State of Victoria
Level 2 1 Macarthur Street
Melbourne 3002
Victoria Australia

How To Order

	Mail Order	Victoria Government Gazette Level 1 520 Bourke Street Melbourne 3000 DX – 106 Melbourne
	Telephone	(03) 9642 5808
	Fax	(03) 9600 0478
	email	gazette@craftpress.com.au
	Retail & Mail Sales	Victoria Government Gazette Level 1 520 Bourke Street Melbourne 3000
	Telephone	(03) 9642 5808
	Fax	(03) 9600 0478
	Retail Sales	Information Victoria 356 Collins Street Melbourne 3000
	Telephone	1300 366 356
	Fax	(03) 9603 9920

Price Code D