



# Victoria Government Gazette

---

No. S 46 Thursday 8 March 2007  
By Authority. Victorian Government Printer

---

## SAFE DRINKING WATER REGULATIONS 2005

### Specification of Areas to be Water Sampling Localities

I, Robert Hall, delegate of the Secretary to the Department of Human Services, under regulation 4 of the Safe Drinking Water Regulations 2005, specify the following areas that are supplied with drinking water by Grampians Wimmera Mallee Water to be water sampling localities for the purposes of the Safe Drinking Water Regulations 2005.

This specification will take effect from the date this notice is published in the Victoria Government Gazette.

DR ROBERT HALL  
Director Public Health and Chief Health Officer

---

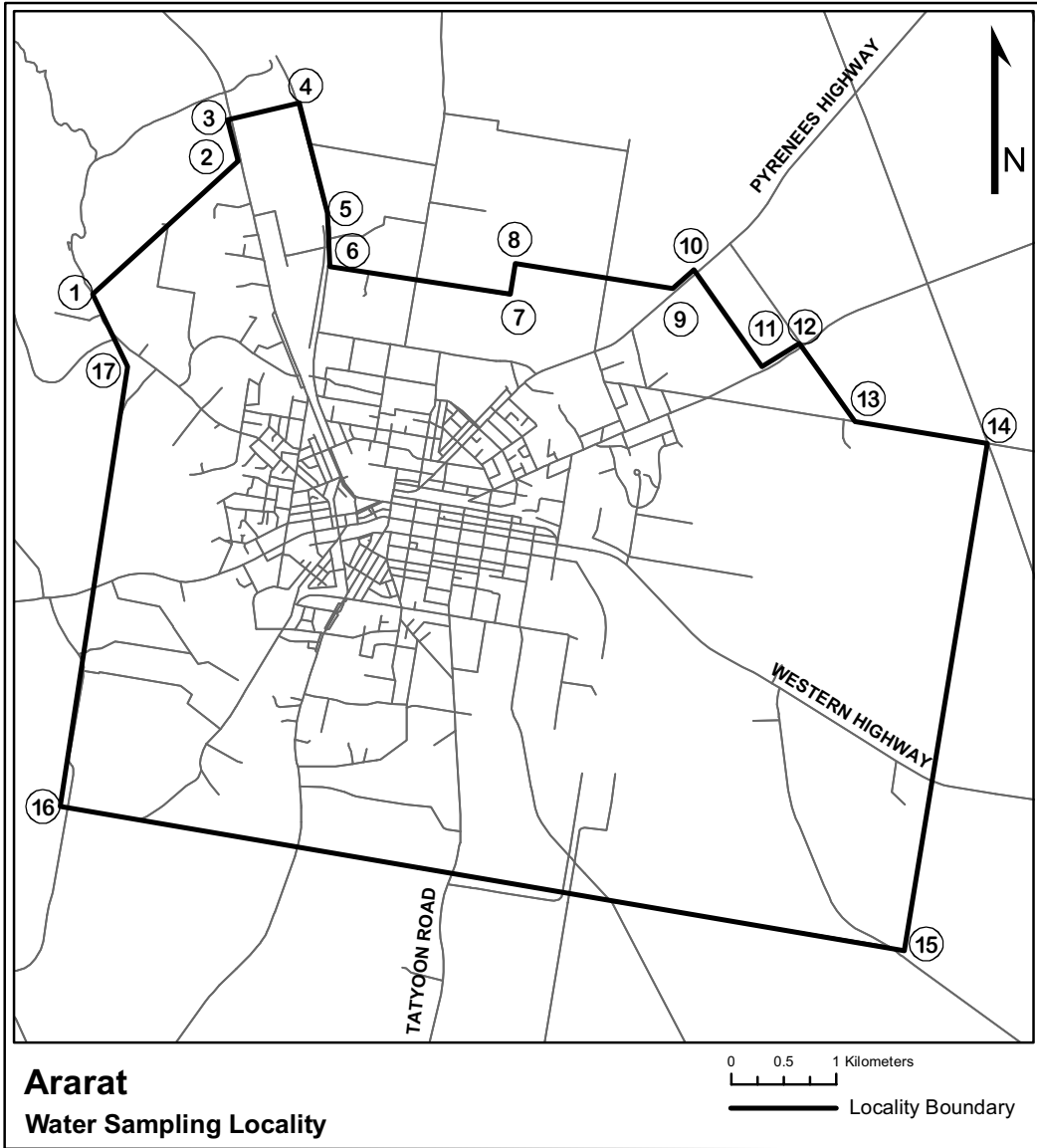
**SPECIAL**

---

## WATER SAMPLING LOCALITY NAME: ARARAT

The co-ordinates listed in the table below and referenced on the following diagram are based on Geocentric Datum of Australia, Map Grid of Australia 1994 (MGA) Zone 54.

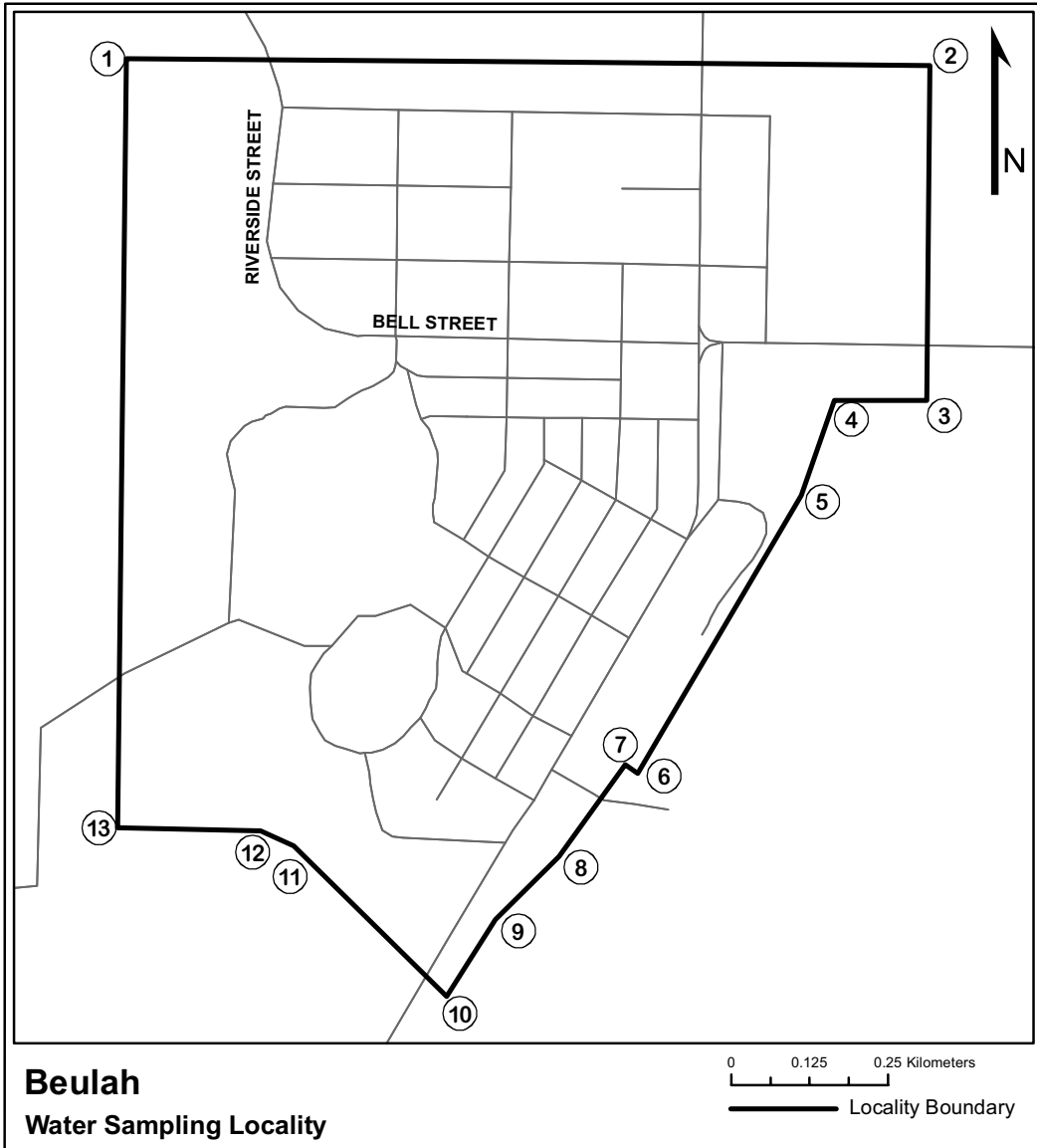
<b>Co-ordinate</b>	<b>Easting</b>	<b>Northing</b>
1	668402	5874035
2	669789	5875302
3	669690	5875696
4	670374	5875858
5	670642	5874807
6	670666	5874296
7	672386	5874035
8	672432	5874324
9	673935	5874086
10	674135	5874264
11	674784	5873346
12	675142	5873563
13	675672	5872817
14	676934	5872612
15	676145	5867774
16	668094	5869152
17	668734	5873340



## WATER SAMPLING LOCALITY NAME: BEULAH

The co-ordinates listed in the table below and referenced on the following diagram are based on Geocentric Datum of Australia, Map Grid of Australia 1994 (MGA) Zone 54.

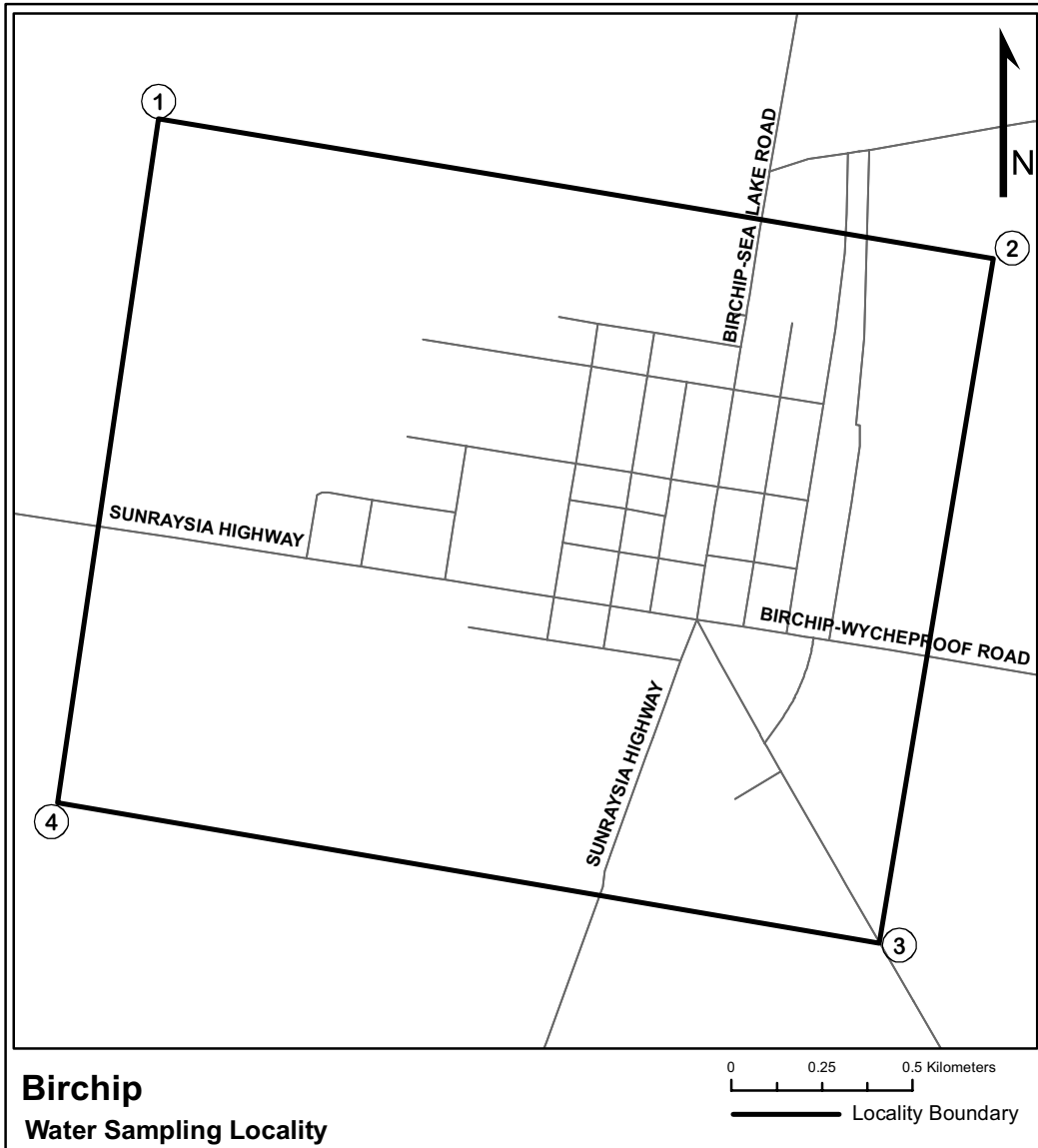
<b>Co-ordinate</b>	<b>Easting</b>	<b>Northing</b>
1	627381	6022441
2	628667	6022431
3	628662	6021894
4	628514	6021894
5	628461	6021743
6	628199	6021299
7	628179	6021312
8	628073	6021165
9	627971	6021065
10	627893	6020941
11	627648	6021182
12	627596	6021206
13	627366	6021211



## WATER SAMPLING LOCALITY NAME: BIRCHIP

The co-ordinates listed in the table below and referenced on the following diagram are based on Geocentric Datum of Australia, Map Grid of Australia 1994 (MGA) Zone 54.

<b>Co-ordinate</b>	<b>Easting</b>	<b>Northing</b>
1	671353	6017503
2	673665	6017115
3	673349	6015218
4	671073	6015608

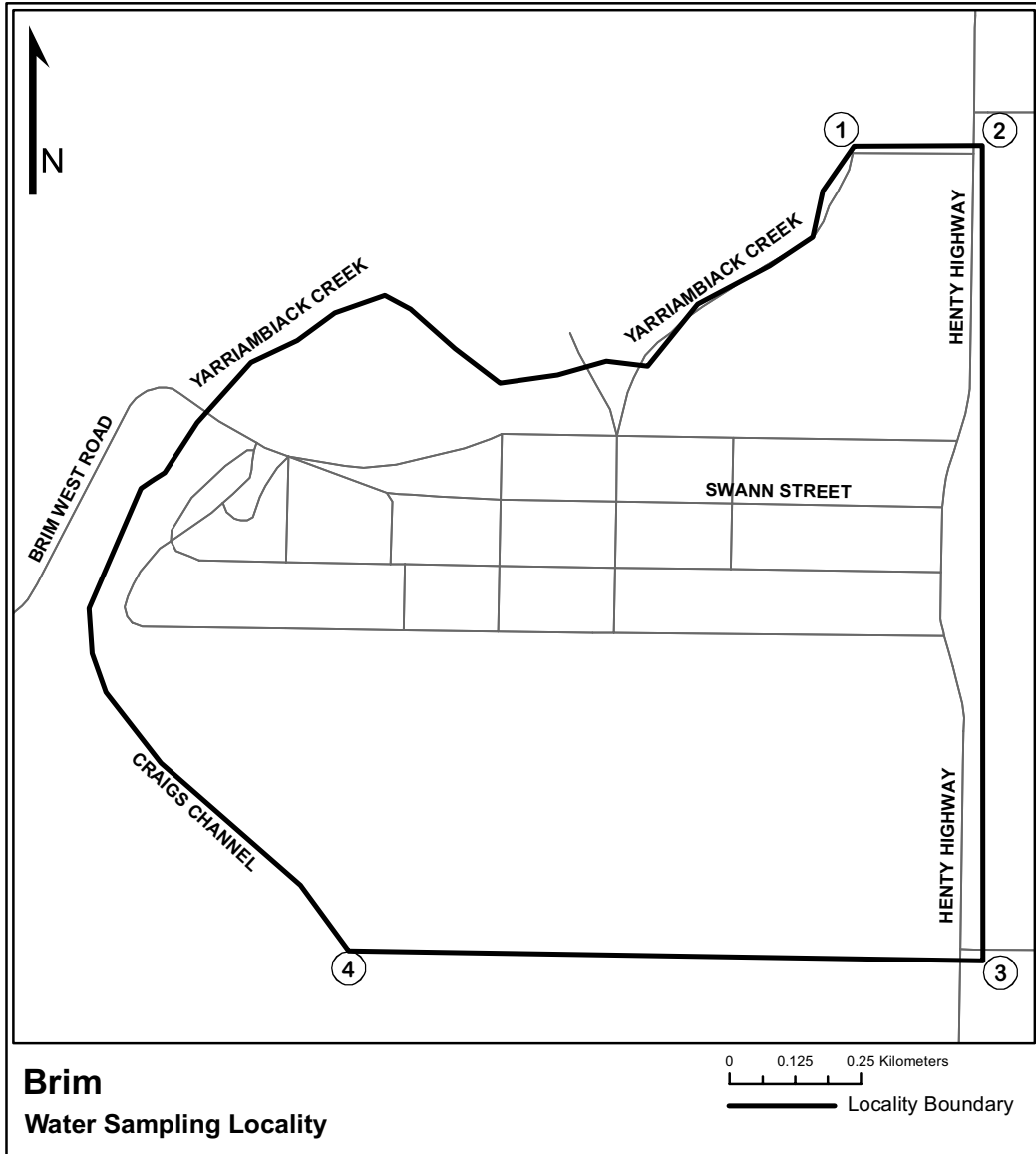


## WATER SAMPLING LOCALITY NAME: BRIM

The co-ordinates listed in the table below and referenced on the following diagram are based on Geocentric Datum of Australia, Map Grid of Australia 1994 (MGA) Zone 54.

<b>Co-ordinate</b>	<b>Easting</b>	<b>Northing</b>
1	627793	6007355
2	628038	6007356
3	628039	6005800
4	626829	6005820

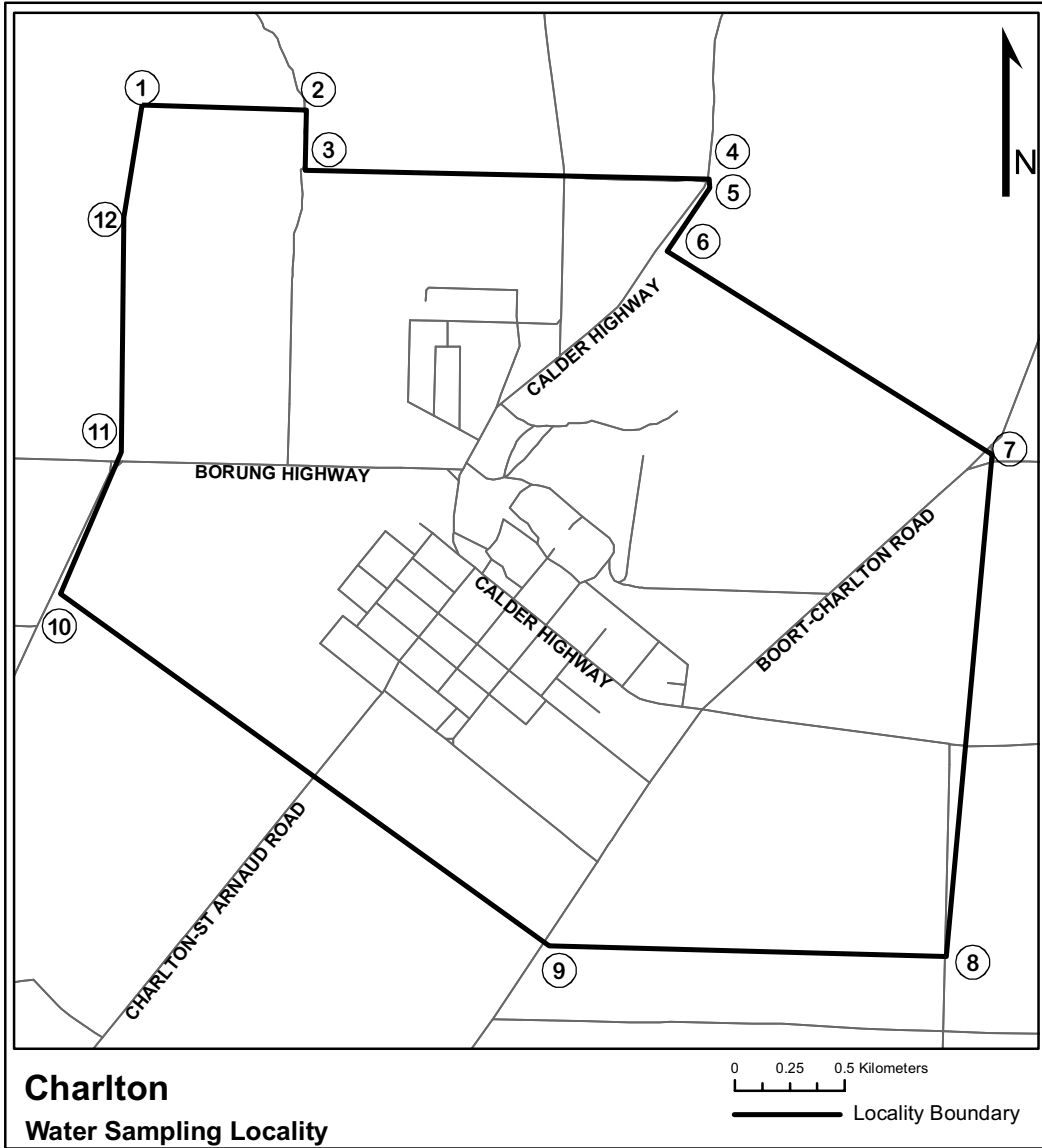




## WATER SAMPLING LOCALITY NAME: CHARLTON

The co-ordinates listed in the table below and referenced on the following diagram are based on Geocentric Datum of Australia, Map Grid of Australia 1994 (MGA) Zone 54.

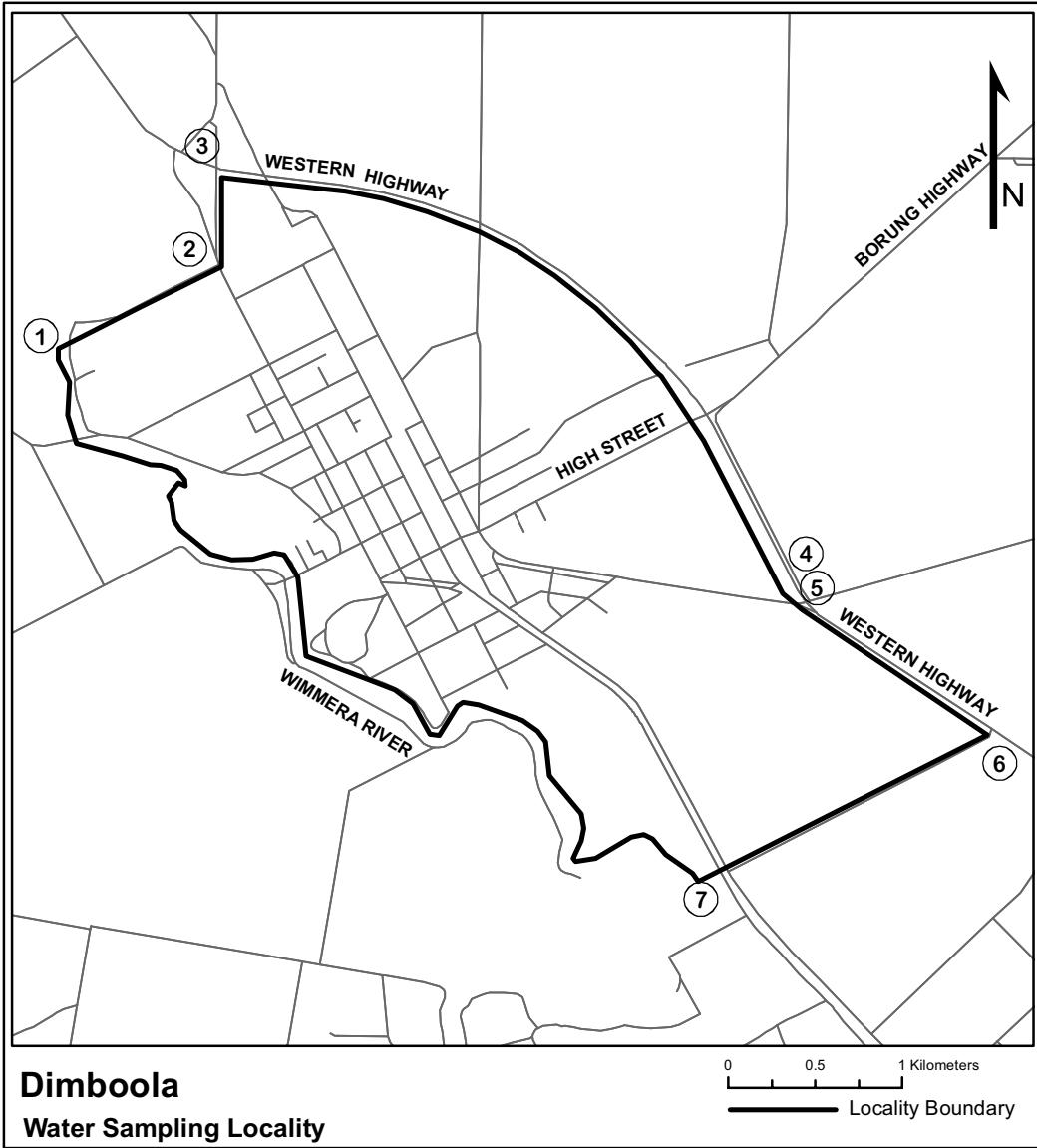
<b>Co-ordinate</b>	<b>Easting</b>	<b>Northing</b>
1	709582	5985788
2	710333	5985763
3	710327	5985491
4	712169	5985449
5	712171	5985410
6	711975	5985120
7	713458	5984194
8	713251	5981905
9	711438	5981953
10	709210	5983560
11	709487	5984206
12	709499	5985277



## WATER SAMPLING LOCALITY NAME: DIMBOOLA

The co-ordinates listed in the table below and referenced on the following diagram are based on Geocentric Datum of Australia, Map Grid of Australia 1994 (MGA) Zone 54.

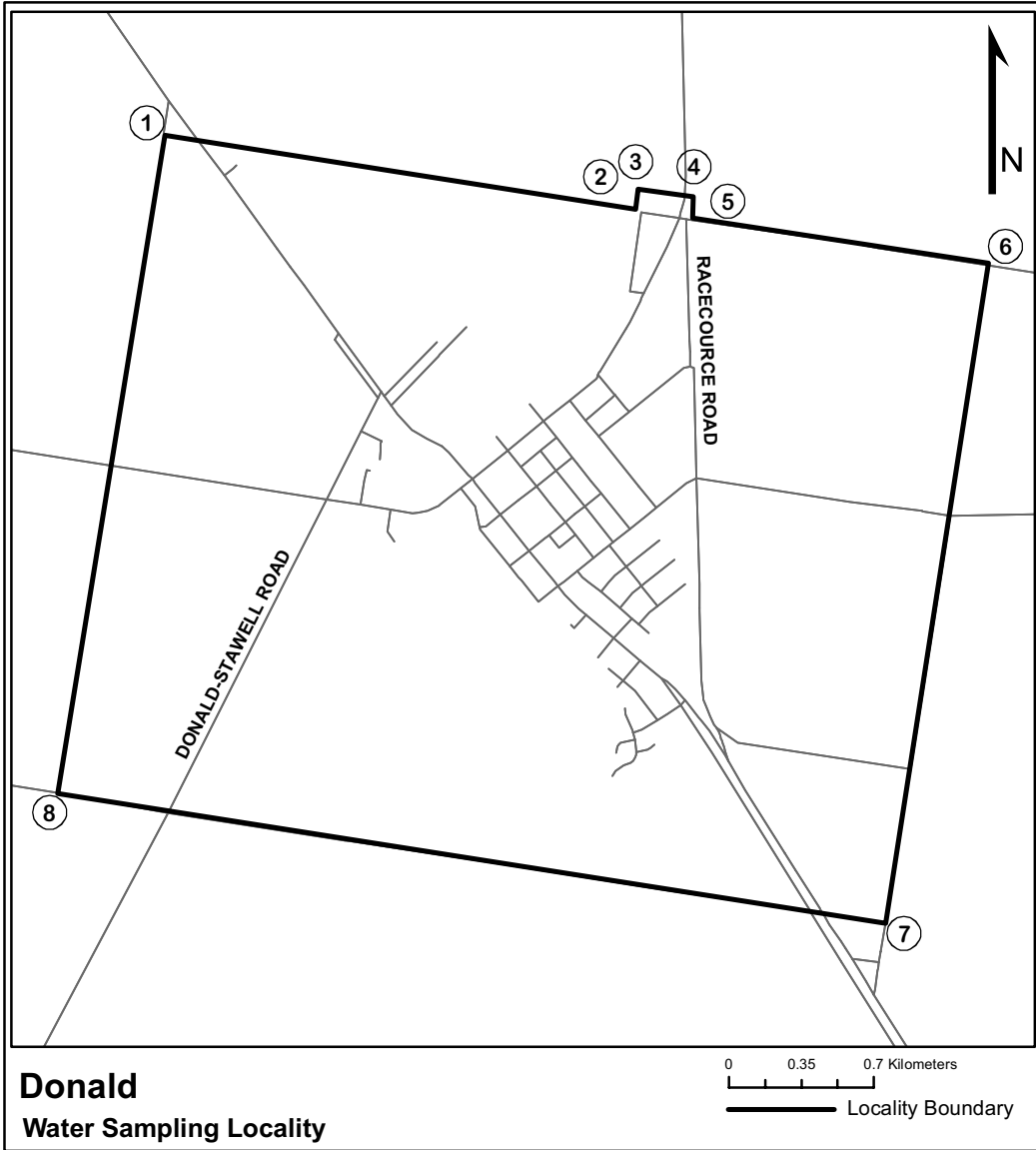
<b>Co-ordinate</b>	<b>Easting</b>	<b>Northing</b>
1	590335	5966148
2	591274	5966623
3	591275	5967138
4	594509	5964739
5	594620	5964644
6	595688	5963922
7	594024	5963079



## WATER SAMPLING LOCALITY NAME: DONALD

The co-ordinates listed in the table below and referenced on the following diagram are based on Geocentric Datum of Australia, Map Grid of Australia 1994 (MGA) Zone 54.

<b>Co-ordinate</b>	<b>Easting</b>	<b>Northing</b>
1	676222	5974948
2	678498	5974592
3	678510	5974689
4	678777	5974652
5	678776	5974549
6	680205	5974331
7	679708	5971139
8	675704	5971765

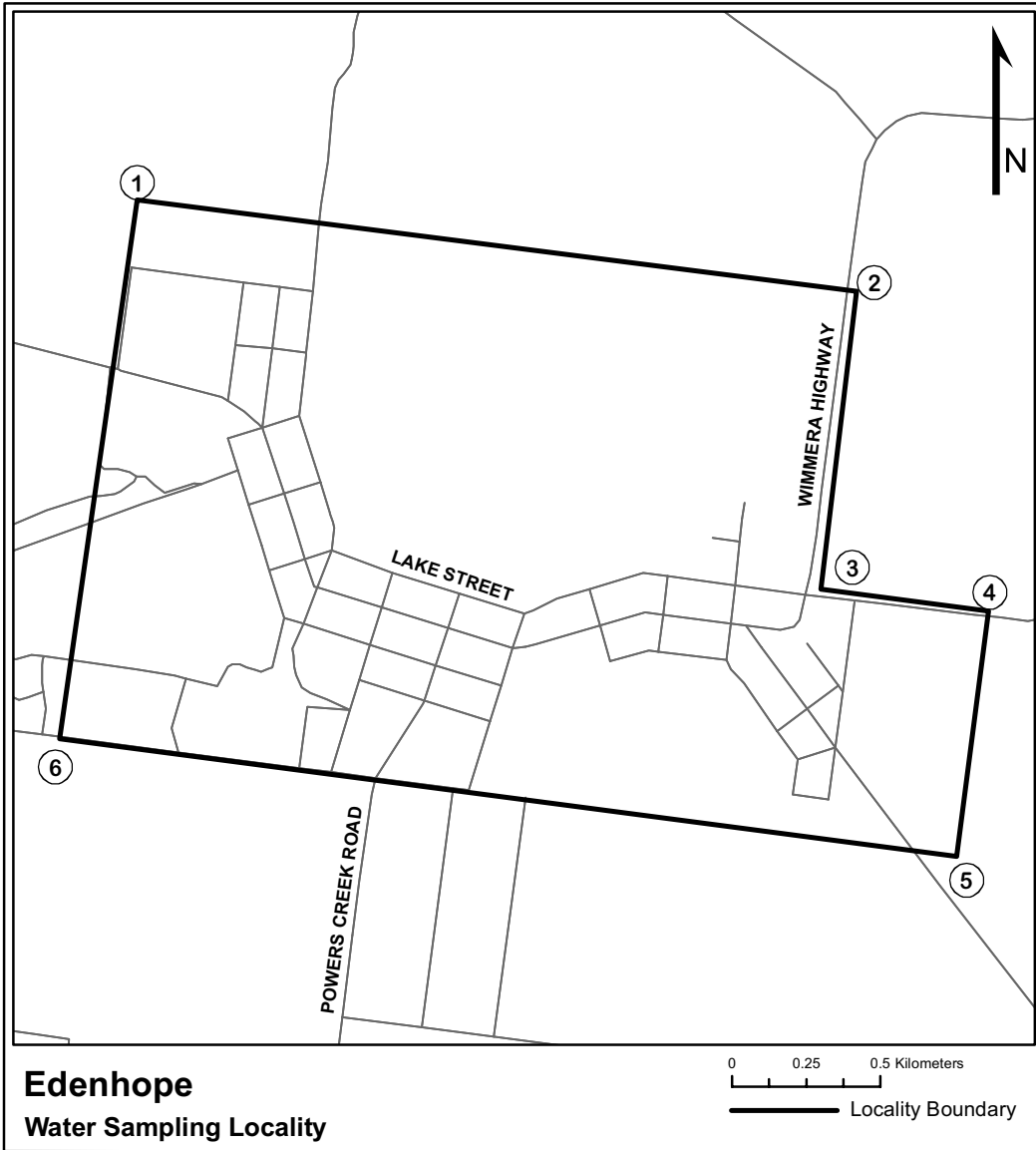


## WATER SAMPLING LOCALITY NAME: EDENHOPE

The co-ordinates listed in the table below and referenced on the following diagram are based on Geocentric Datum of Australia, Map Grid of Australia 1994 (MGA) Zone 54.

<b>Co-ordinate</b>	<b>Easting</b>	<b>Northing</b>
1	524782	5902516
2	527214	5902206
3	527094	5901199
4	527659	5901125
5	527551	5900297
6	524519	5900696

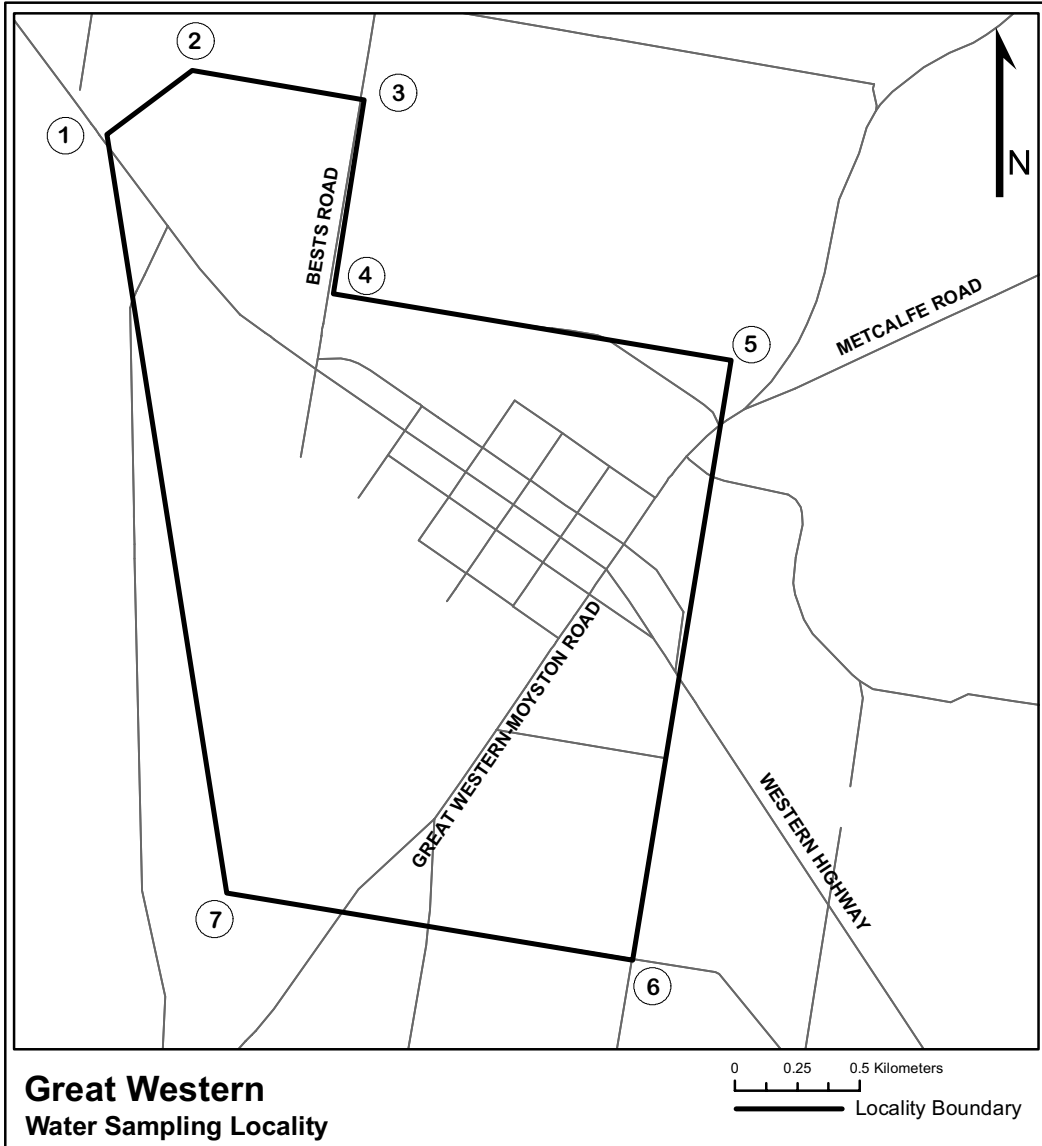




## WATER SAMPLING LOCALITY NAME: GREAT WESTERN

The co-ordinates listed in the table below and referenced on the following diagram are based on Geocentric Datum of Australia, Map Grid of Australia 1994 (MGA) Zone 54.

<b>Co-ordinate</b>	<b>Easting</b>	<b>Northing</b>
1	662804	5888326
2	663147	5888583
3	663838	5888465
4	663715	5887685
5	665314	5887418
6	664918	5885009
7	663286	5885278

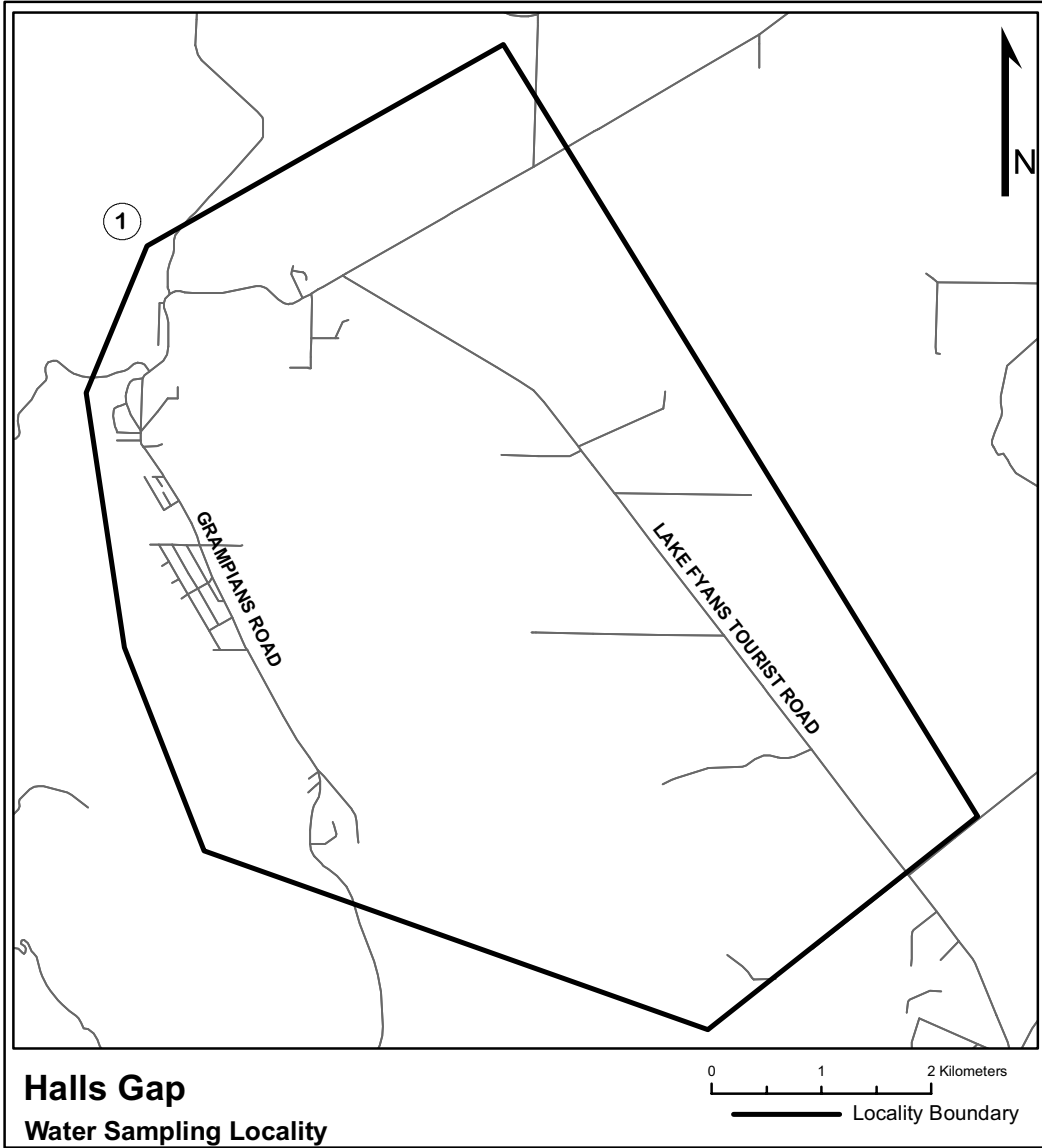


## WATER SAMPLING LOCALITY NAME: HALLS GAP

The co-ordinates listed in the table below are referenced on the following diagram by commencing at co-ordinate 1 and proceeding clockwise.

Co-ordinates are based on Geocentric Datum of Australia, Map Grid of Australia 1994 (MGA) Zone 54.

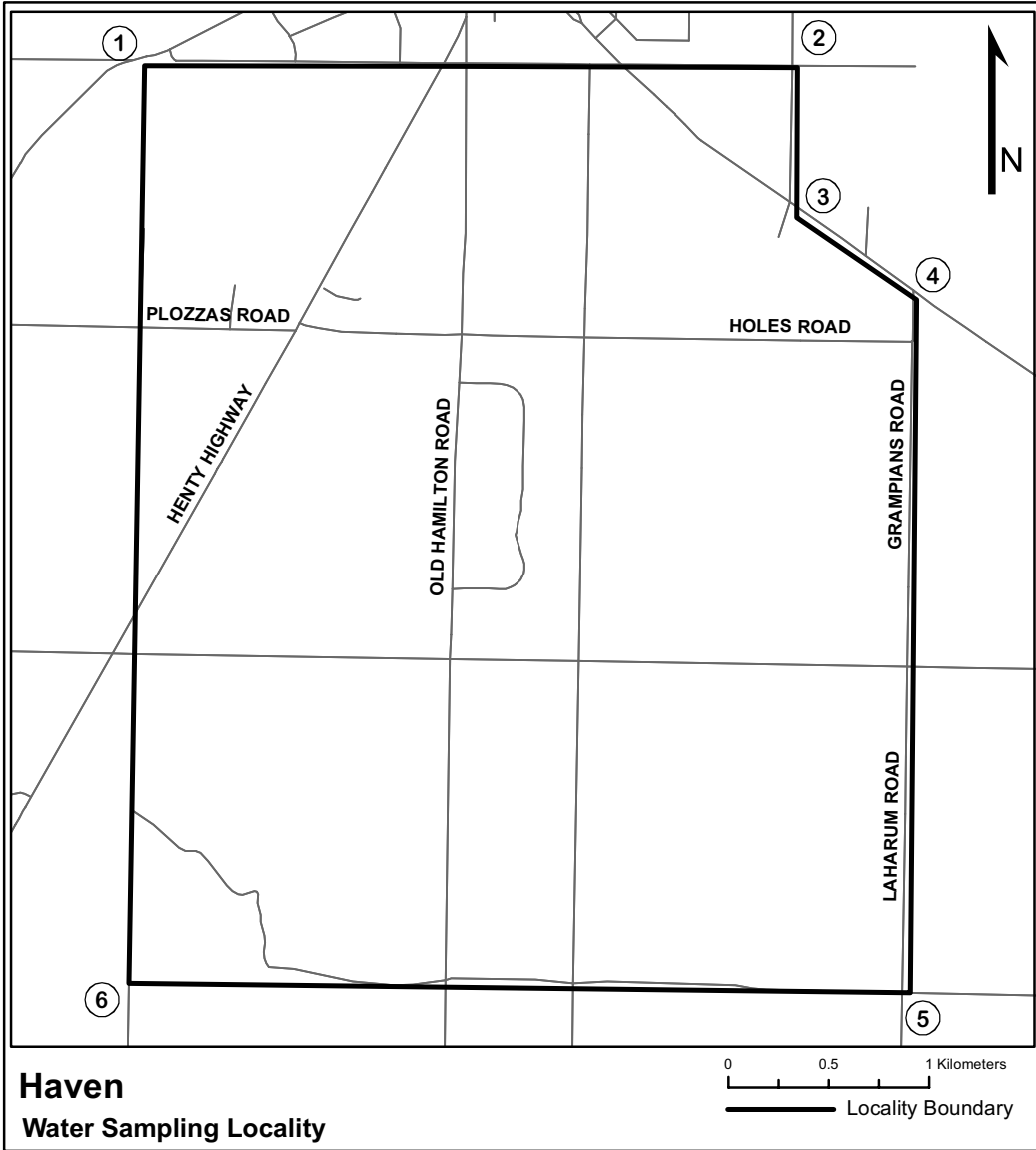
<b>Co-ordinate</b>	<b>Easting</b>	<b>Northing</b>
1	634960	5890038
2	638192	5891864
3	642494	5884864
4	640046	5882932
5	635477	5884555
6	634756	5886397
7	634407	5888704



## WATER SAMPLING LOCALITY NAME: HAVEN

The co-ordinates listed in the table below and referenced on the following diagram are based on Geocentric Datum of Australia, Map Grid of Australia 1994 (MGA) Zone 54.

<b>Co-ordinate</b>	<b>Easting</b>	<b>Northing</b>
1	606000	5933179
2	609266	5933172
3	609262	5932421
4	609863	5932013
5	609829	5928547
6	605921	5928592

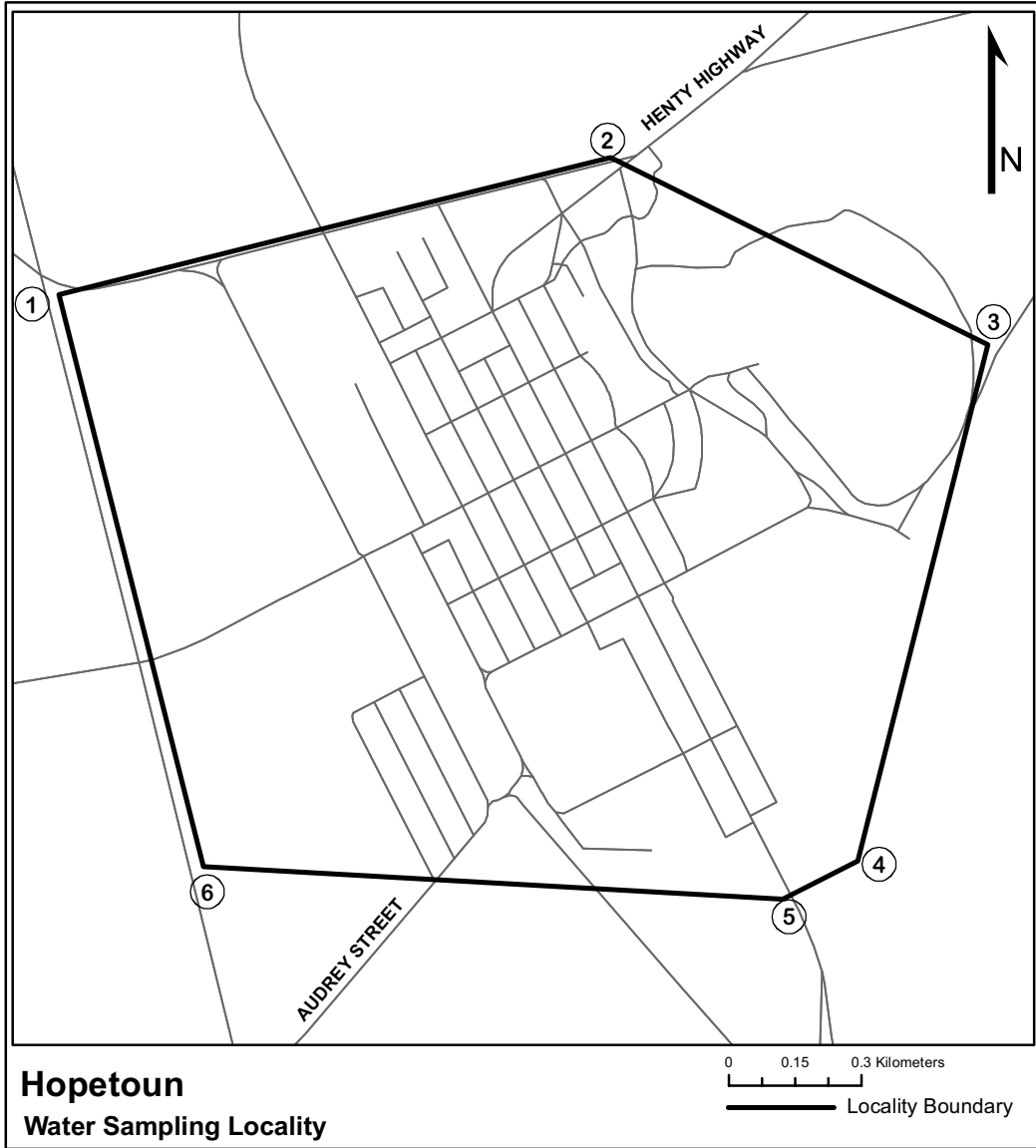


## WATER SAMPLING LOCALITY NAME: HOPETOUN

The co-ordinates listed in the table below and referenced on the following diagram are based on Geocentric Datum of Australia, Map Grid of Australia 1994 (MGA) Zone 54.

<b>Co-ordinate</b>	<b>Easting</b>	<b>Northing</b>
1	622281	6045806
2	623529	6046116
3	624381	6045692
4	624088	6044525
5	623918	6044439
6	622608	6044512

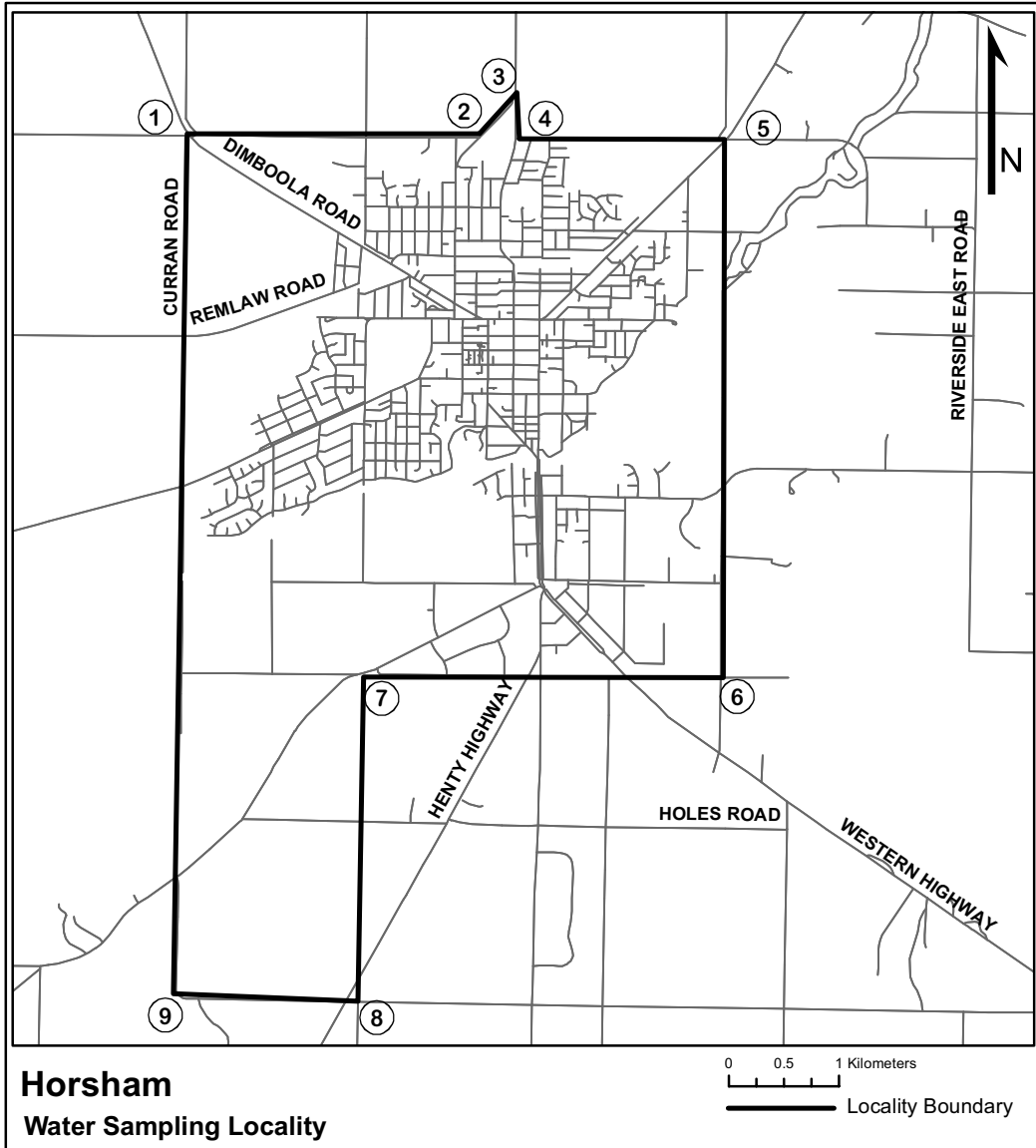




## WATER SAMPLING LOCALITY NAME: HORSHAM

The co-ordinates listed in the table below and referenced on the following diagram are based on Geocentric Datum of Australia, Map Grid of Australia 1994 (MGA) Zone 54.

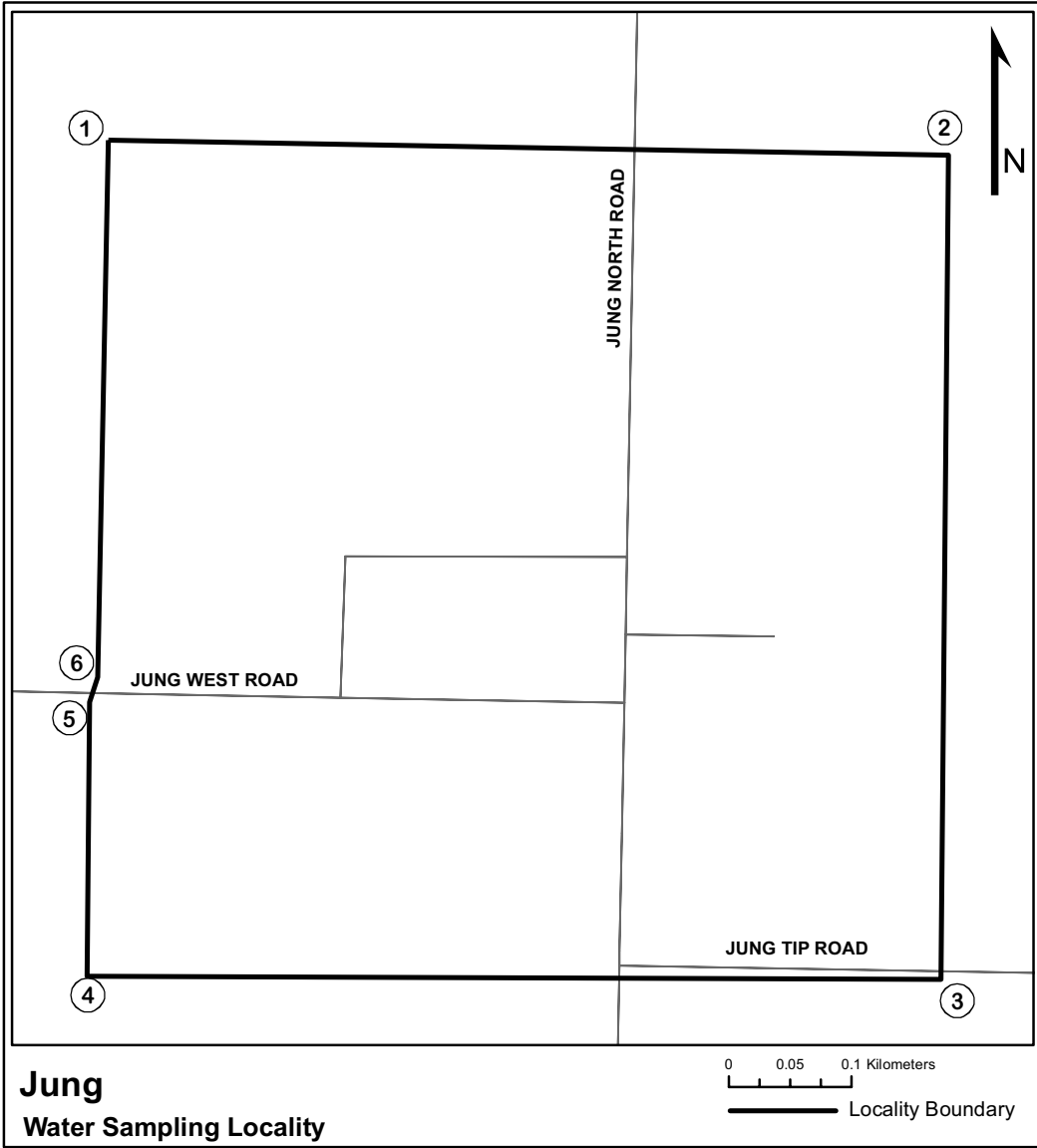
<b>Co-ordinate</b>	<b>Easting</b>	<b>Northing</b>
1	604403	5938106
2	607054	5938106
3	607393	5938480
4	607416	5938061
5	609277	5938056
6	609266	5933172
7	606000	5933179
8	605949	5930237
9	604278	5930305



## WATER SAMPLING LOCALITY NAME: JUNG

The co-ordinates listed in the table below and referenced on the following diagram are based on Geocentric Datum of Australia, Map Grid of Australia 1994 (MGA) Zone 54.

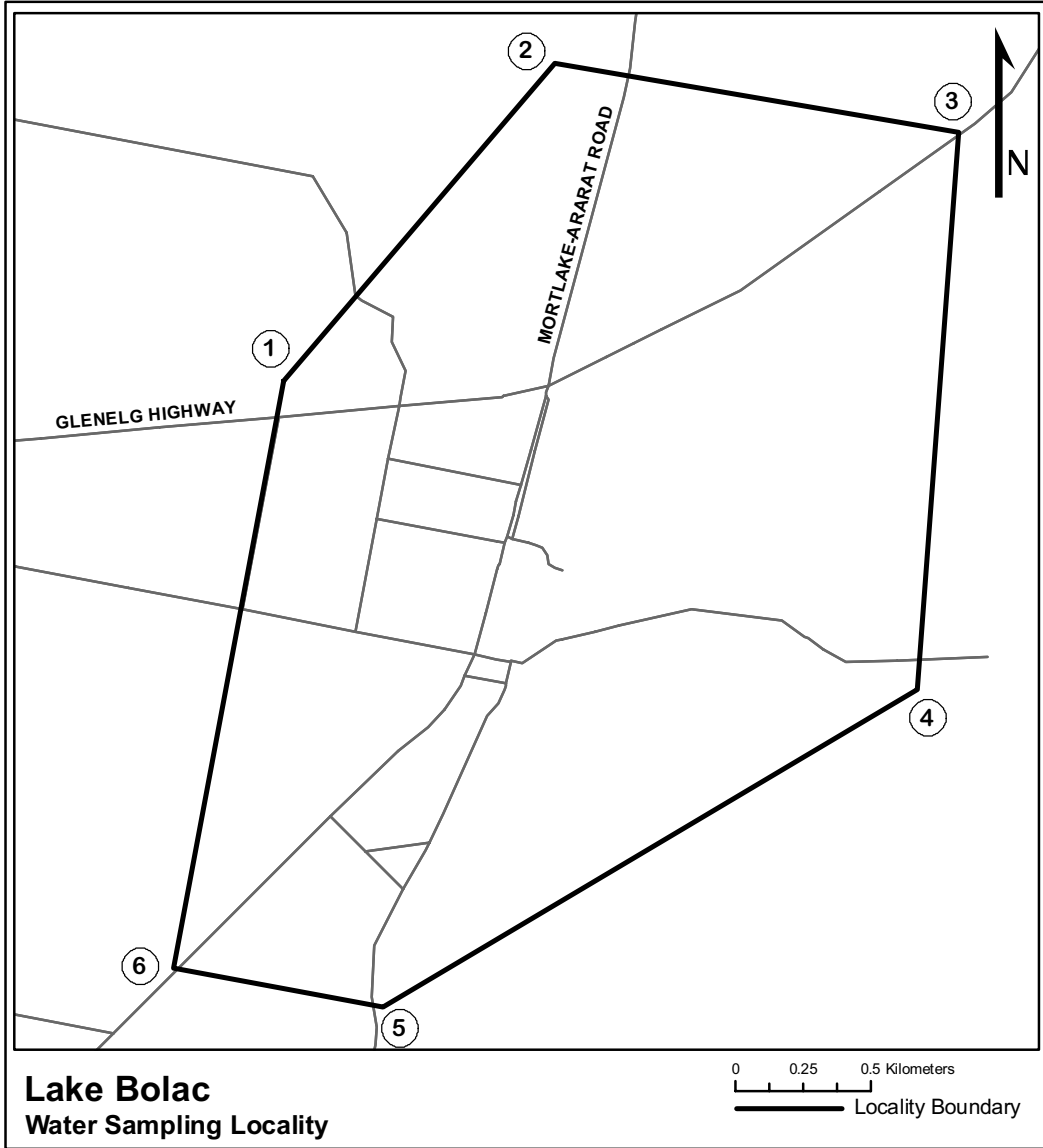
<b>Co-ordinate</b>	<b>Easting</b>	<b>Northing</b>
1	621217	5948229
2	621900	5948218
3	621894	5947548
4	621200	5947551
5	621202	5947773
6	621208	5947794



## WATER SAMPLING LOCALITY NAME: LAKE BOLAC

The co-ordinates listed in the table below and referenced on the following diagram are based on Geocentric Datum of Australia, Map Grid of Australia 1994 (MGA) Zone 54.

<b>Co-ordinate</b>	<b>Easting</b>	<b>Northing</b>
1	661190	5824513
2	662188	5825679
3	663670	5825430
4	663517	5823384
5	661556	5822221
6	660789	5822365

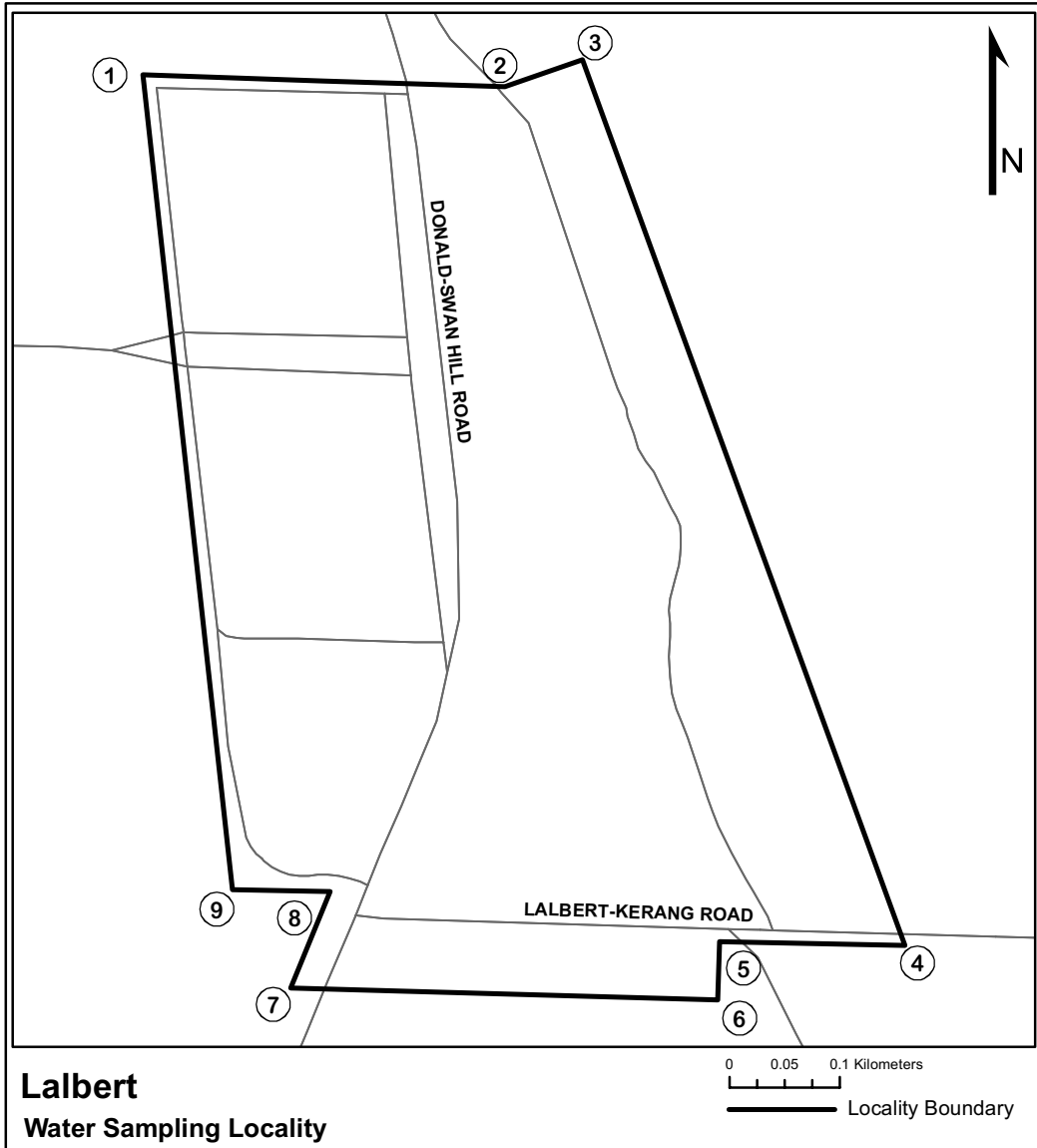


## WATER SAMPLING LOCALITY NAME: LALBERT

The co-ordinates listed in the table below and referenced on the following diagram are based on Geocentric Datum of Australia, Map Grid of Australia 1994 (MGA) Zone 54.

<b>Co-ordinate</b>	<b>Easting</b>	<b>Northing</b>
1	714746	6050161
2	715076	6050151
3	715146	6050175
4	715440	6049368
5	715271	6049372
6	715270	6049319
7	714880	6049330
8	714917	6049418
9	714828	6049420

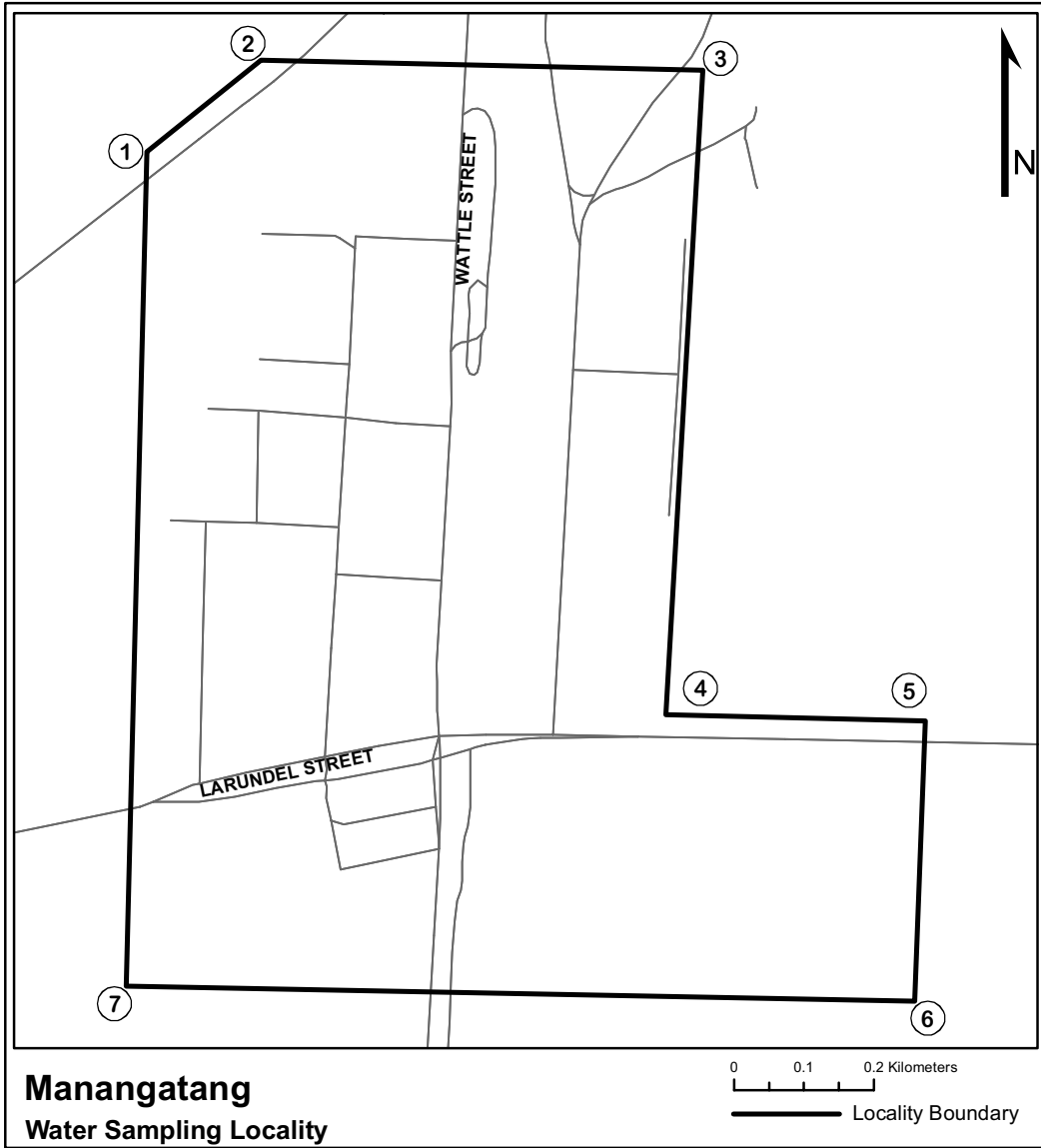




## WATER SAMPLING LOCALITY NAME: MANANGATANG

The co-ordinates listed in the table below and referenced on the following diagram are based on Geocentric Datum of Australia, Map Grid of Australia 1994 (MGA) Zone 54.

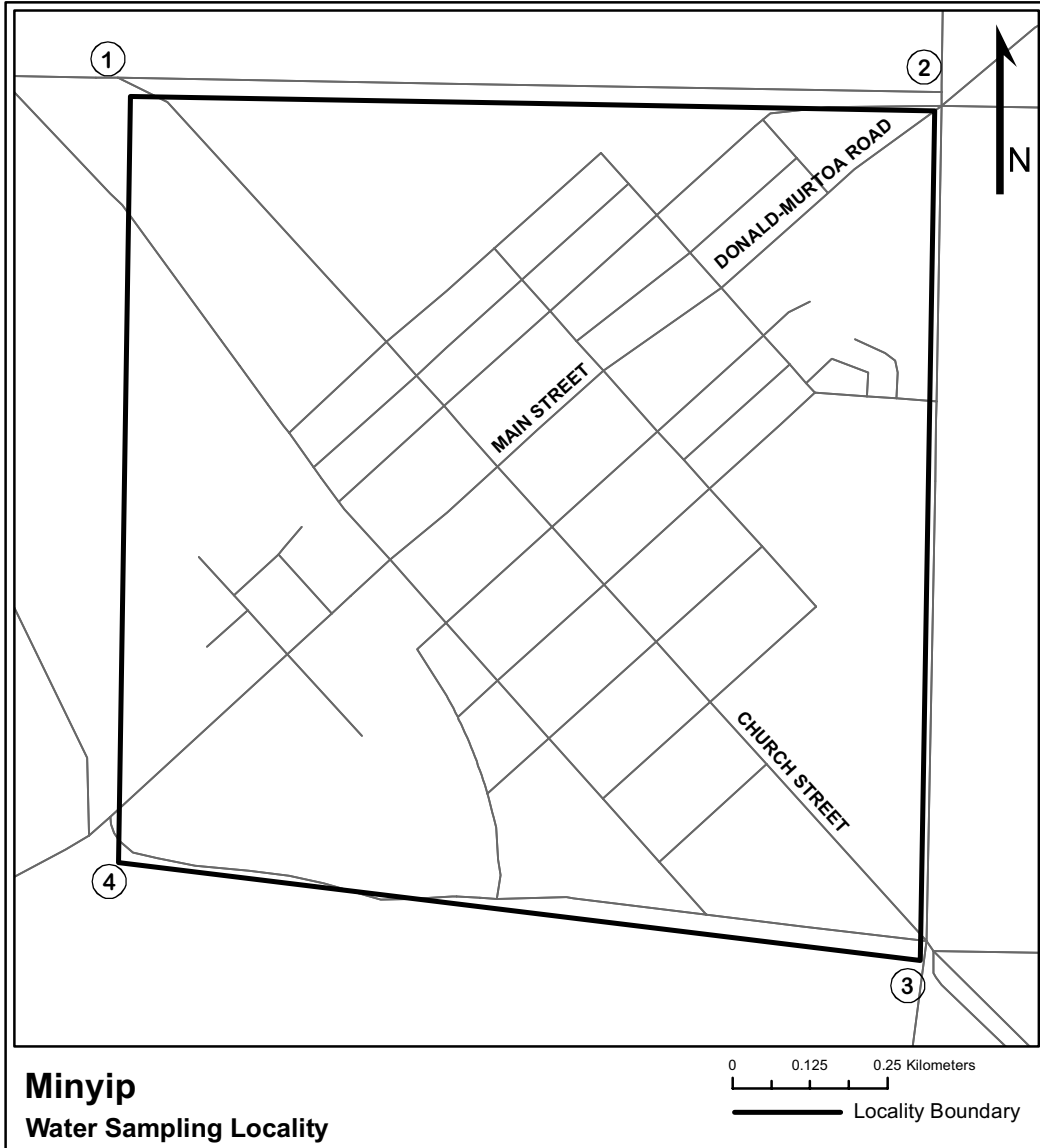
<b>Co-ordinate</b>	<b>Easting</b>	<b>Northing</b>
1	671292	6120123
2	671457	6120254
3	672090	6120240
4	672037	6119316
5	672409	6119307
6	672393	6118906
7	671263	6118927



## WATER SAMPLING LOCALITY NAME: MINYIP

The co-ordinates listed in the table below and referenced on the following diagram are based on Geocentric Datum of Australia, Map Grid of Australia 1994 (MGA) Zone 54.

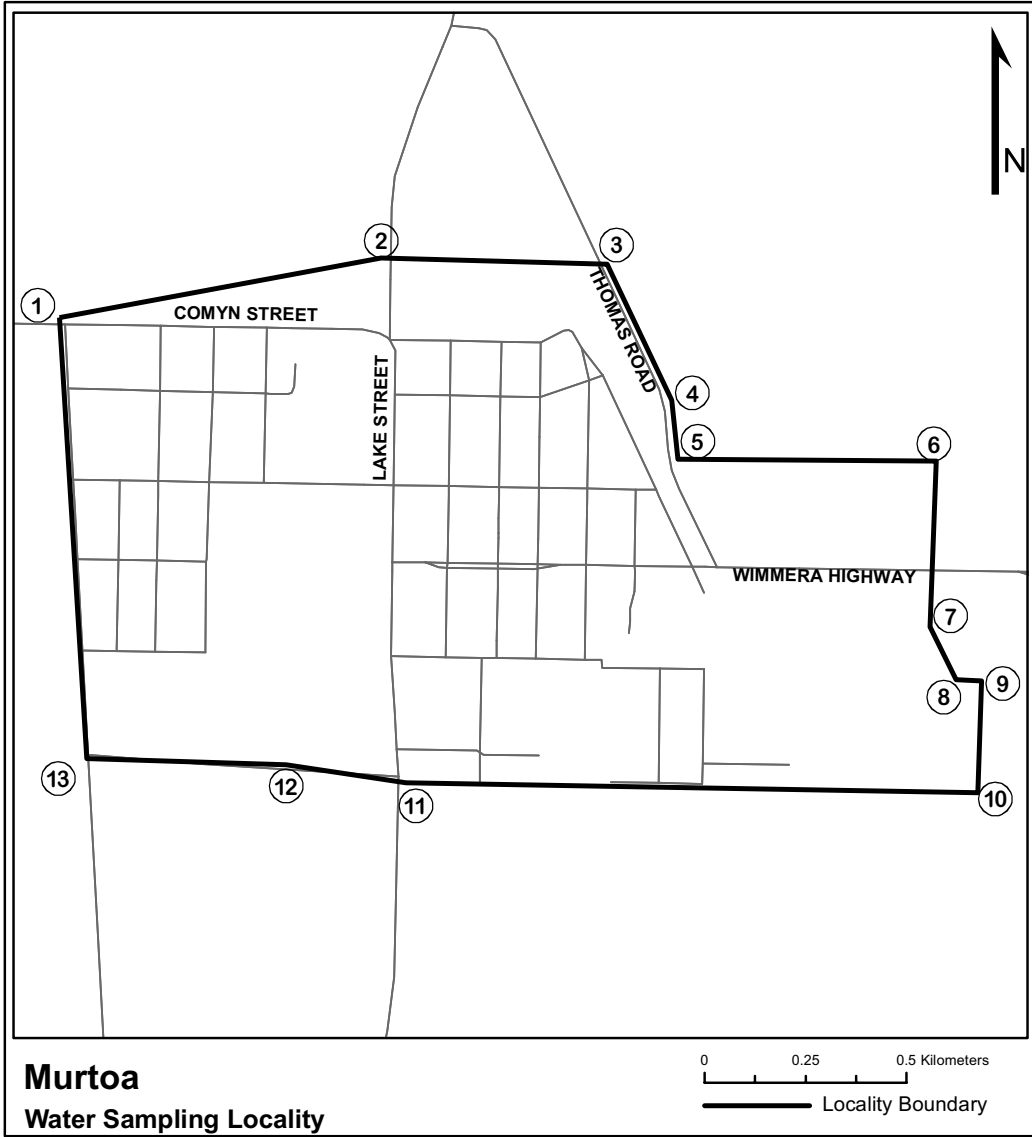
<b>Co-ordinate</b>	<b>Easting</b>	<b>Northing</b>
1	641613	5964471
2	642917	5964449
3	642893	5963073
4	641595	5963231



## WATER SAMPLING LOCALITY NAME: MURTOA

The co-ordinates listed in the table below and referenced on the following diagram are based on Geocentric Datum of Australia, Map Grid of Australia 1994 (MGA) Zone 54.

<b>Co-ordinate</b>	<b>Easting</b>	<b>Northing</b>
1	630307	5946870
2	631106	5947018
3	631668	5947003
4	631828	5946665
5	631843	5946518
6	632484	5946513
7	632469	5946102
8	632534	5945971
9	632597	5945968
10	632587	5945690
11	631168	5945715
12	630871	5945745
13	630375	5945774

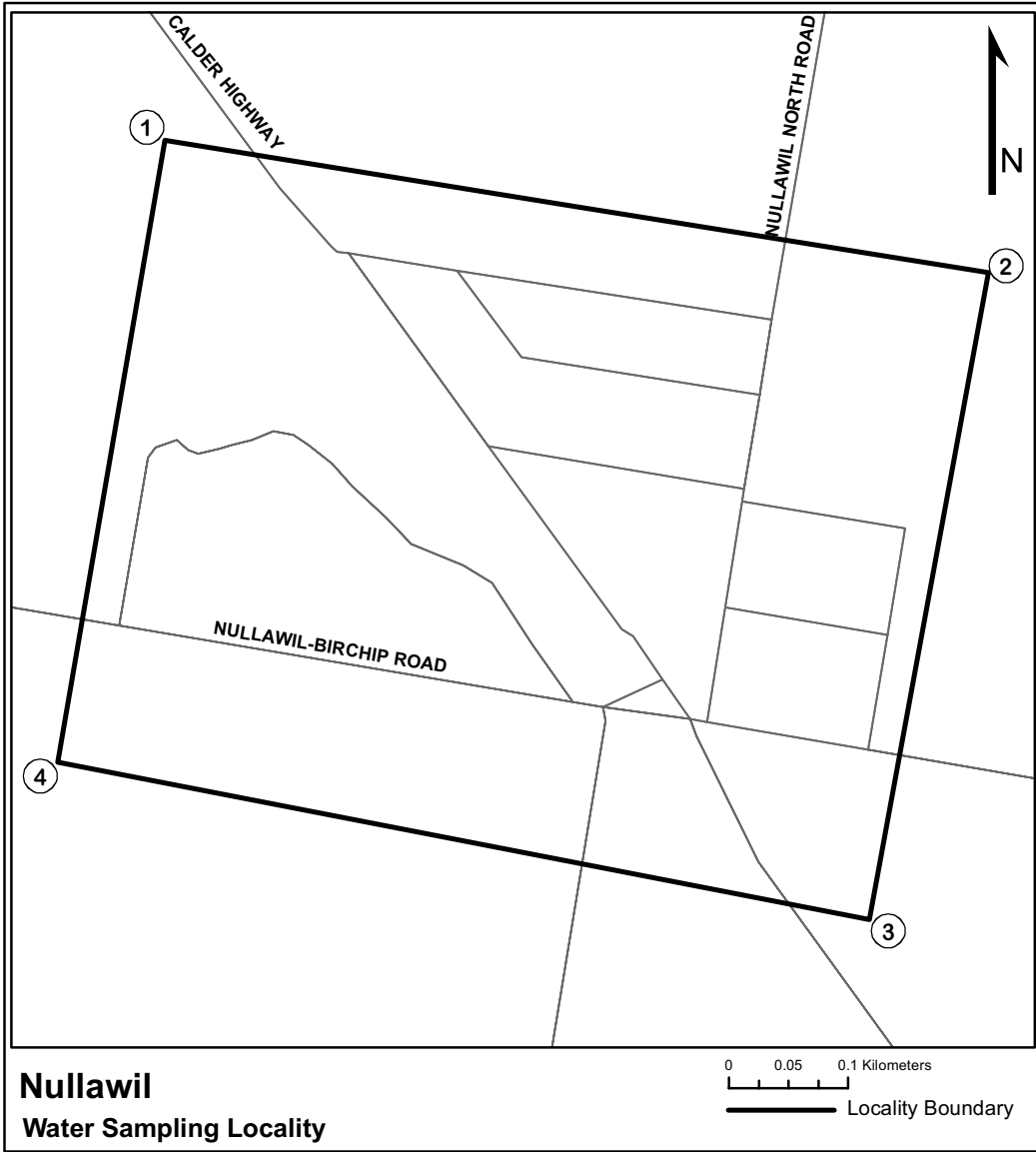


## WATER SAMPLING LOCALITY NAME: NULLAWIL

The co-ordinates listed in the table below and referenced on the following diagram are based on Geocentric Datum of Australia, Map Grid of Australia 1994 (MGA) Zone 54.

<b>Co-ordinate</b>	<b>Easting</b>	<b>Northing</b>
1	696240	6030528
2	696933	6030416
3	696833	6029872
4	696150	6030005

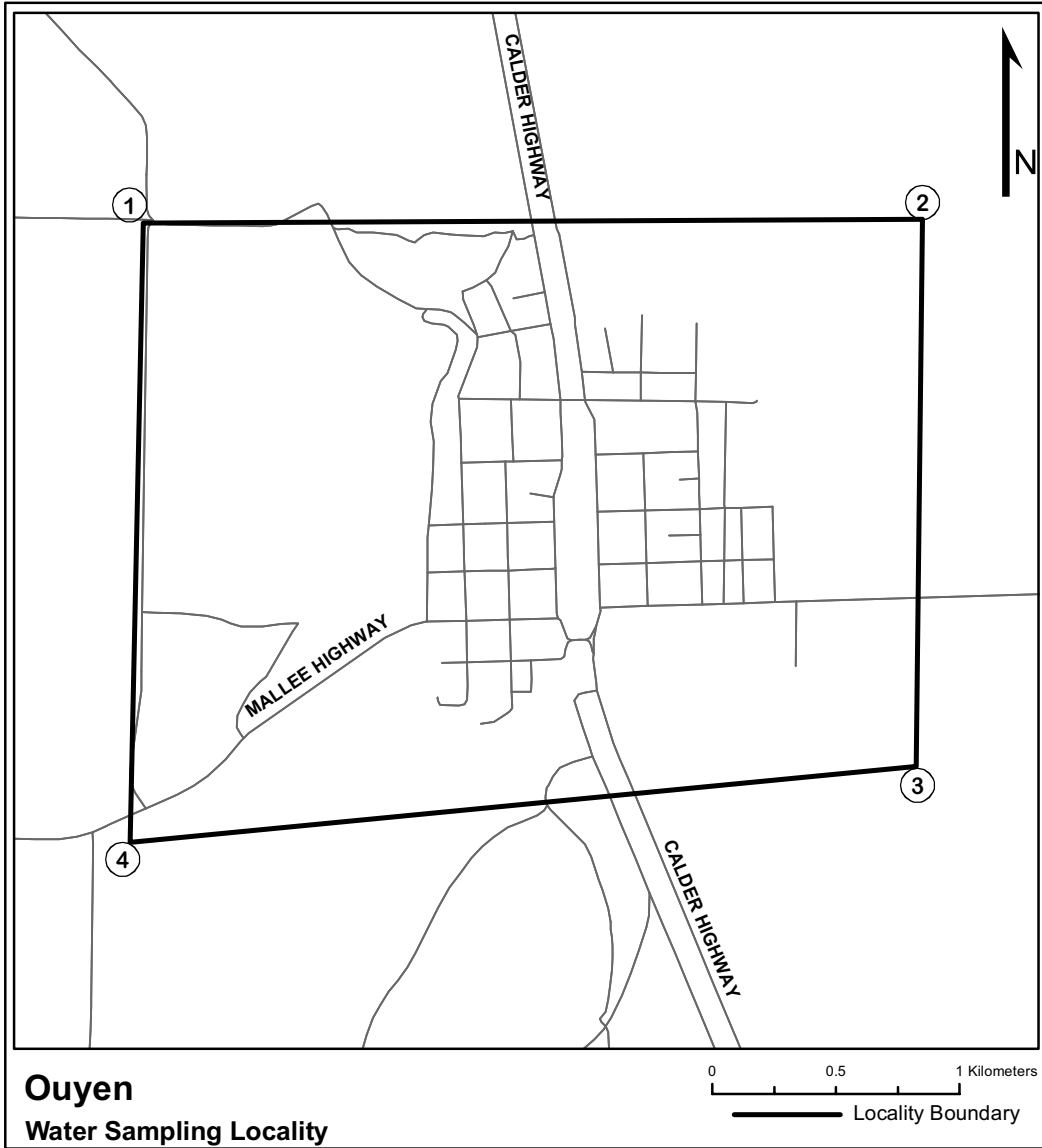




## WATER SAMPLING LOCALITY NAME: OUYEN

The co-ordinates listed in the table below and referenced on the following diagram are based on Geocentric Datum of Australia, Map Grid of Australia 1994 (MGA) Zone 54.

<b>Co-ordinate</b>	<b>Easting</b>	<b>Northing</b>
1	618412	6119788
2	621568	6119804
3	621542	6117589
4	618359	6117282

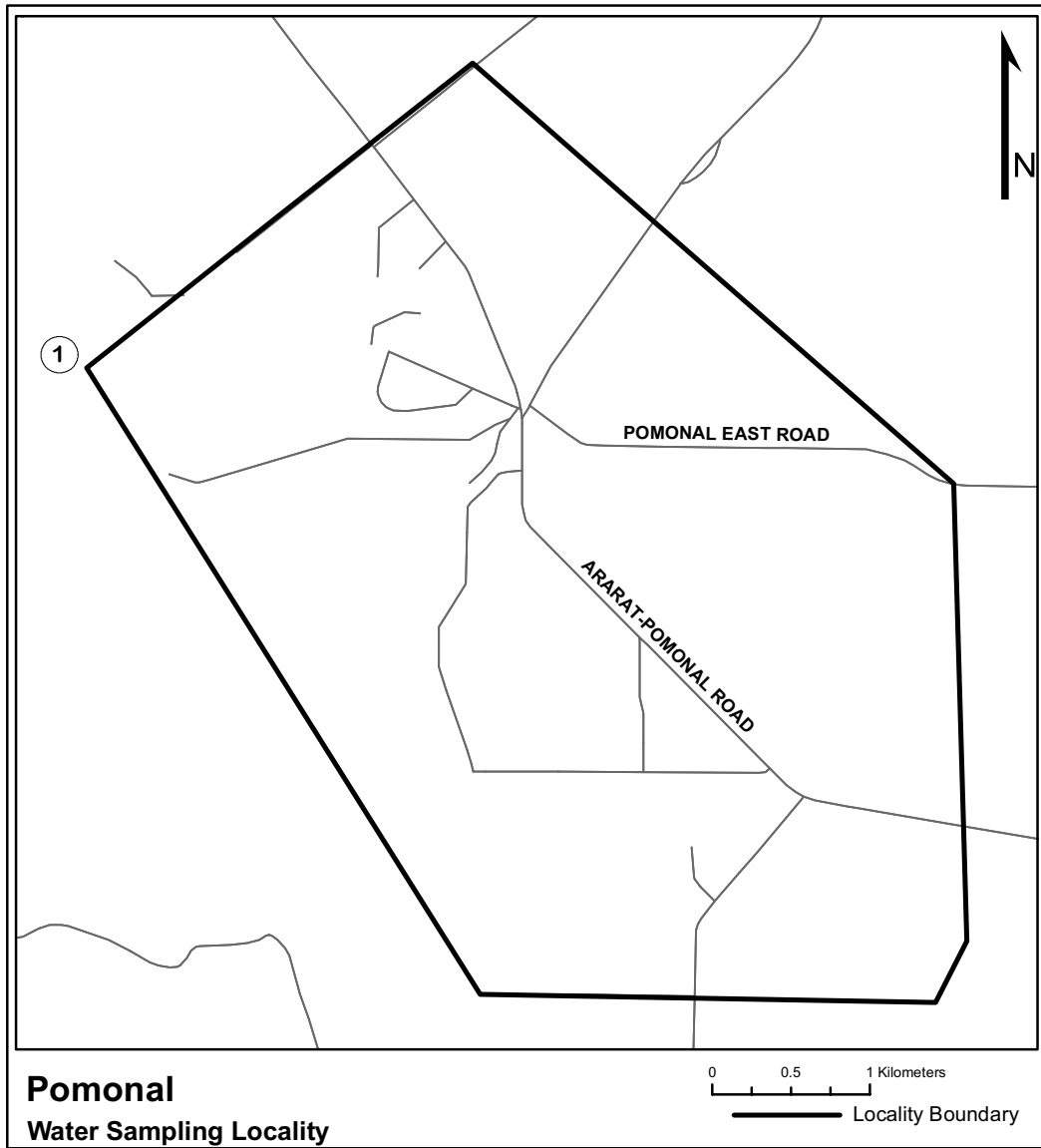


## WATER SAMPLING LOCALITY NAME: POMONAL

The co-ordinates listed in the table below are referenced on the following diagram by commencing at co-ordinate 1 and proceeding clockwise.

Co-ordinates are based on Geocentric Datum of Australia, Map Grid of Australia 1994 (MGA) Zone 54.

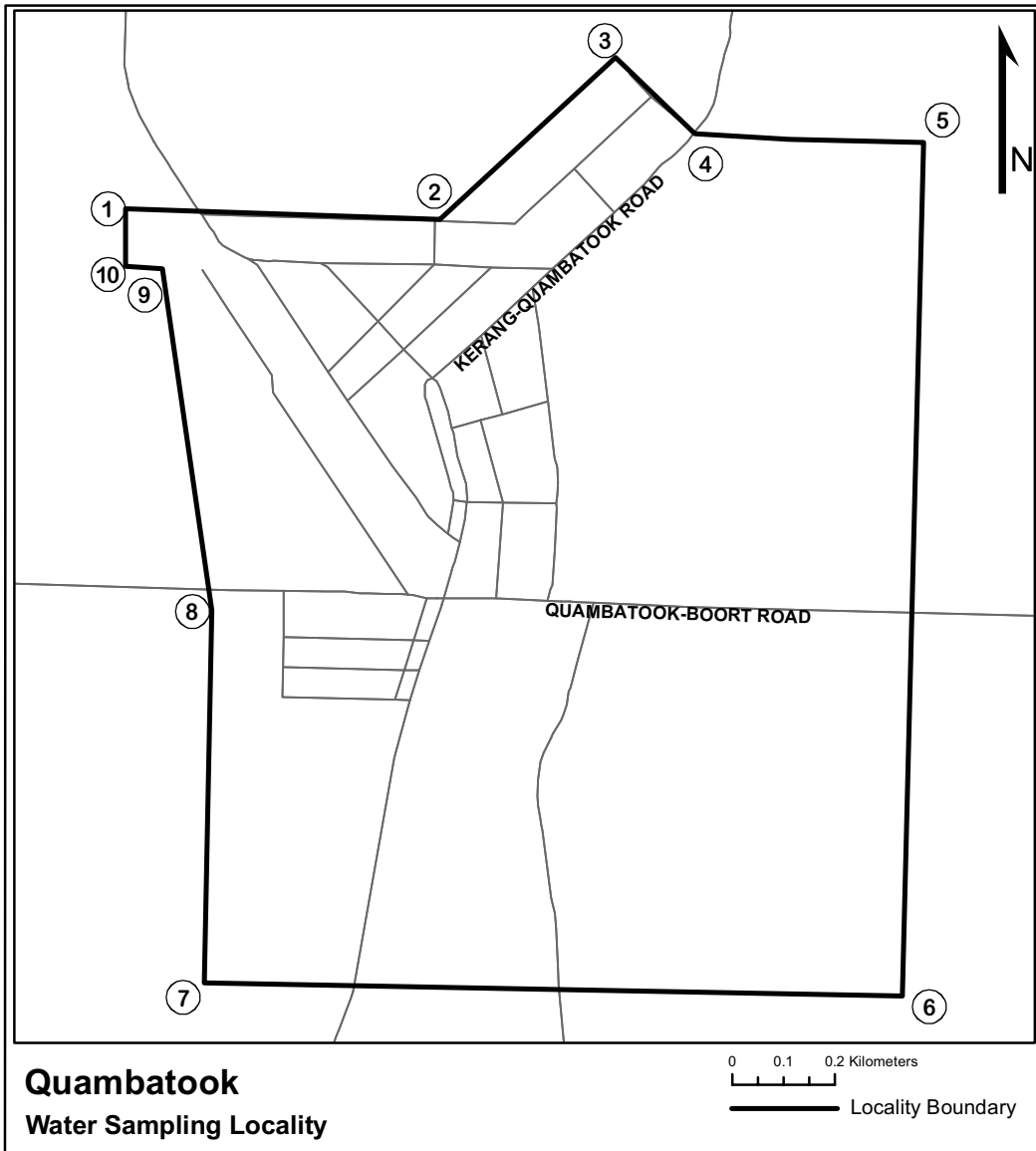
<b>Co-ordinate</b>	<b>Easting</b>	<b>Northing</b>
1	640046	5882932
2	642494	5884864
3	645544	5882199
4	645629	5879299
5	645430	5878909
6	642541	5878962



## WATER SAMPLING LOCALITY NAME: QUAMBATOOK

The co-ordinates listed in the table below and referenced on the following diagram are based on Geocentric Datum of Australia, Map Grid of Australia 1994 (MGA) Zone 54.

<b>Co-ordinate</b>	<b>Easting</b>	<b>Northing</b>
1	727036	6030195
2	727650	6030174
3	727992	6030490
4	728148	6030341
5	728594	6030324
6	728552	6028660
7	727190	6028685
8	727205	6029412
9	727109	6030078
10	727036	6030083

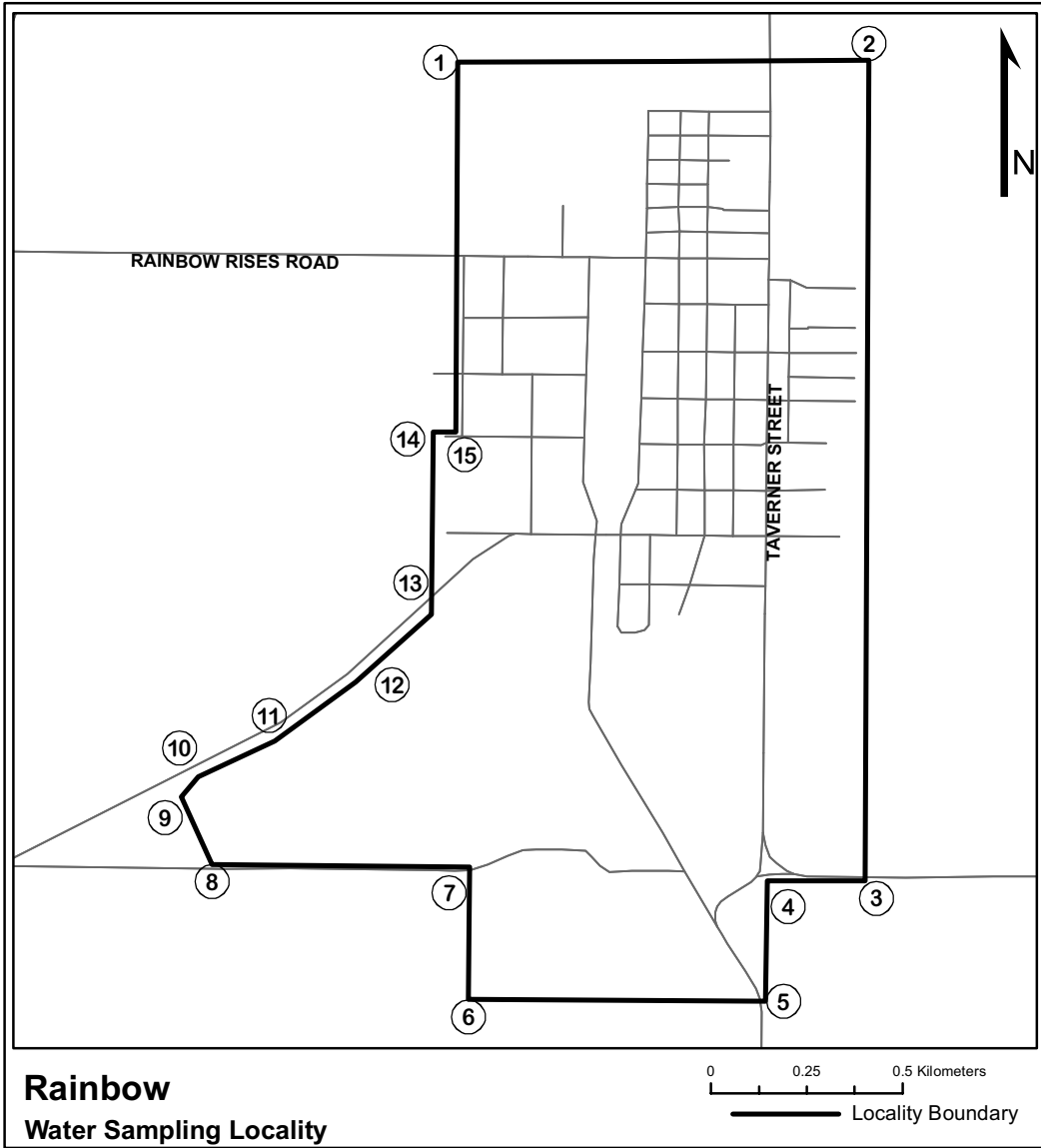


## WATER SAMPLING LOCALITY NAME: RAINBOW

The co-ordinates listed in the table below and referenced on the following diagram are based on Geocentric Datum of Australia, Map Grid of Australia 1994 (MGA) Zone 54.

<b>Co-ordinate</b>	<b>Easting</b>	<b>Northing</b>
1	589180	6027665
2	590254	6027670
3	590244	6025527
4	589989	6025527
5	589984	6025214
6	589209	6025218
7	589212	6025564
8	588540	6025571
9	588459	6025746
10	588502	6025800
11	588702	6025893
12	588914	6026047
13	589111	6026224
14	589116	6026699
15	589175	6026699

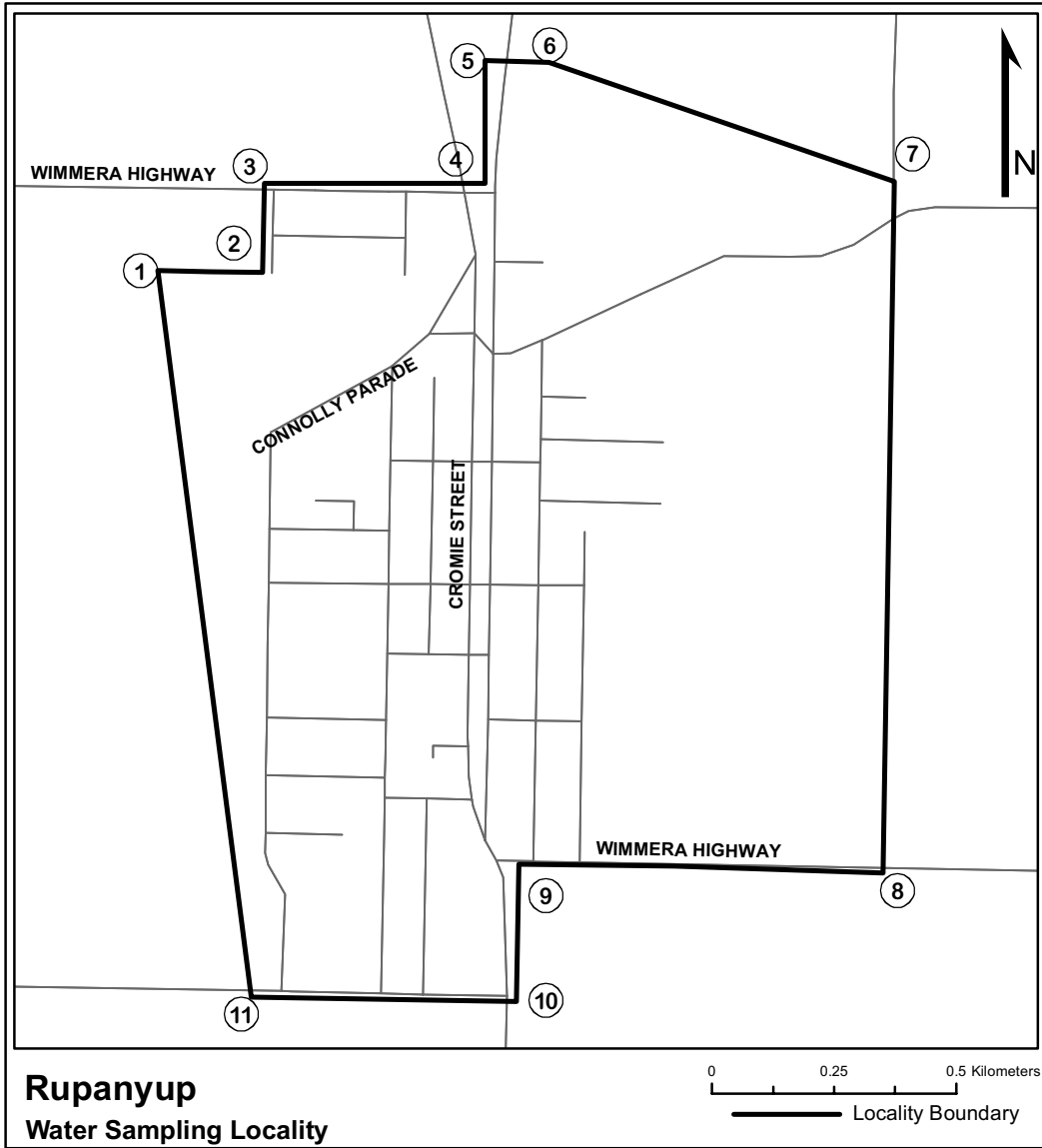




## WATER SAMPLING LOCALITY NAME: RUPANYUP

The co-ordinates listed in the table below and referenced on the following diagram are based on Geocentric Datum of Australia, Map Grid of Australia 1994 (MGA) Zone 54.

<b>Co-ordinate</b>	<b>Easting</b>	<b>Northing</b>
1	645174	5945273
2	645388	5945269
3	645392	5945452
4	645844	5945451
5	645844	5945703
6	645975	5945699
7	646681	5945456
8	646658	5944040
9	645913	5944058
10	645907	5943777
11	645365	5943786



**Rupanyup**  
**Water Sampling Locality**

## WATER SAMPLING LOCALITY NAME: SEA LAKE

The co-ordinates listed in the table below are referenced on the following diagram by commencing at co-ordinate 1 and proceeding clockwise.

Co-ordinates are based on Geocentric Datum of Australia, Map Grid of Australia 1994 (MGA) Zone 54.

<b>Co-ordinate</b>	<b>Easting</b>	<b>Northing</b>
1	667149	6069693
2	667475	6069687
3	667503	6070353
4	667626	6070349
5	667759	6070018
6	669065	6069988
7	669018	6067683
8	667816	6068827
9	667724	6068734
10	667528	6068736

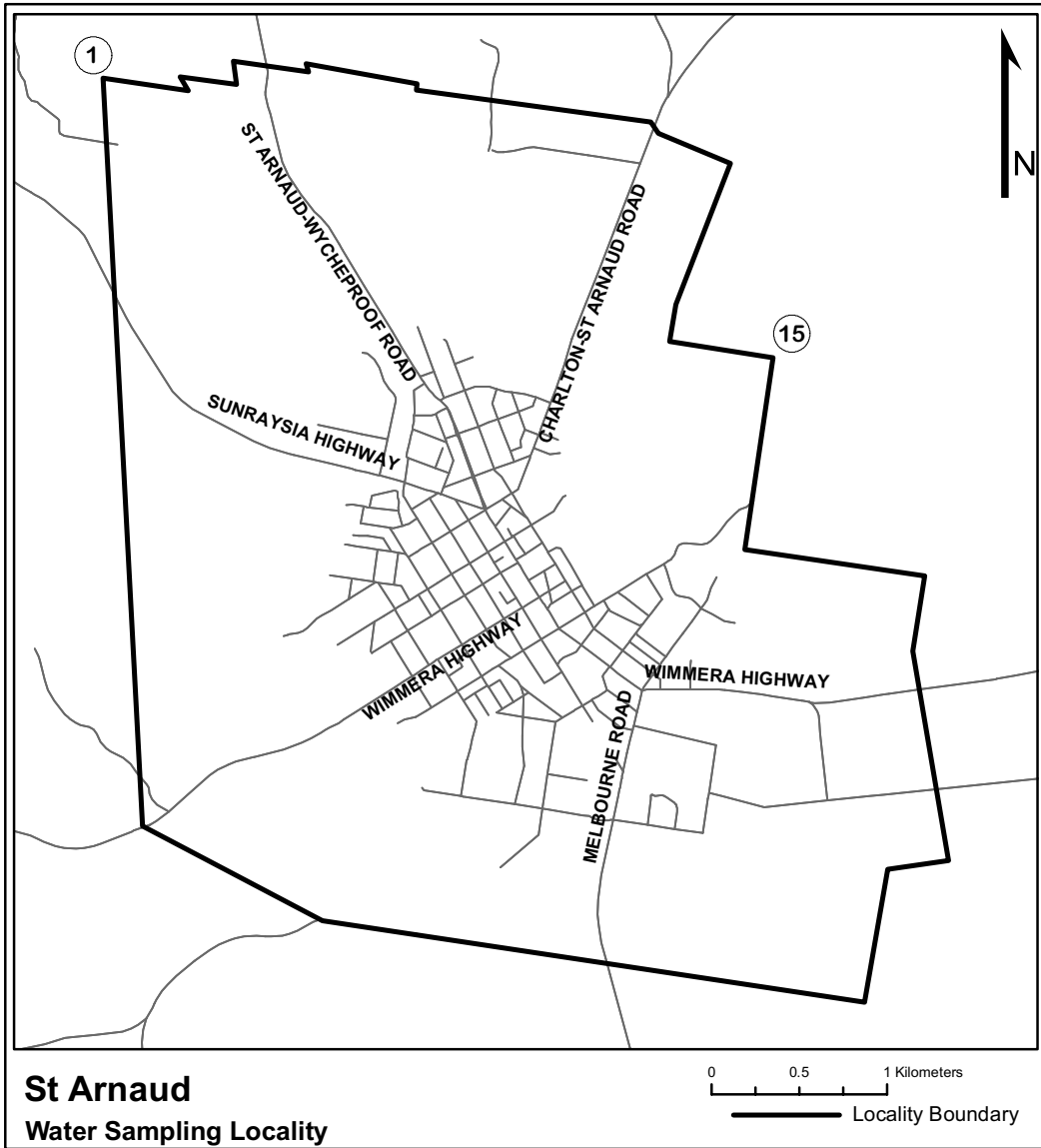


## WATER SAMPLING LOCALITY NAME: ST ARNAUD

The co-ordinates listed in the table below are referenced on the following diagram by commencing at co-ordinate 1 and proceeding clockwise.

Co-ordinates are based on Geocentric Datum of Australia, Map Grid of Australia 1994 (MGA) Zone 54.

<b>Co-ordinate</b>	<b>Easting</b>	<b>Northing</b>
1	699461	5948227
2	699950	5948153
3	699902	5948234
4	700224	5948190
5	700204	5948322
6	700634	5948261
7	700621	5948308
8	701256	5948193
9	701250	5948158
10	702590	5947974
11	702633	5947911
12	703043	5947740
13	702733	5946935
14	702696	5946724
15	703288	5946628
16	703127	5945534
17	704151	5945383
18	704084	5944956
19	704288	5943762
20	703940	5943711
21	703808	5942952
22	700714	5943416
23	699688	5943955

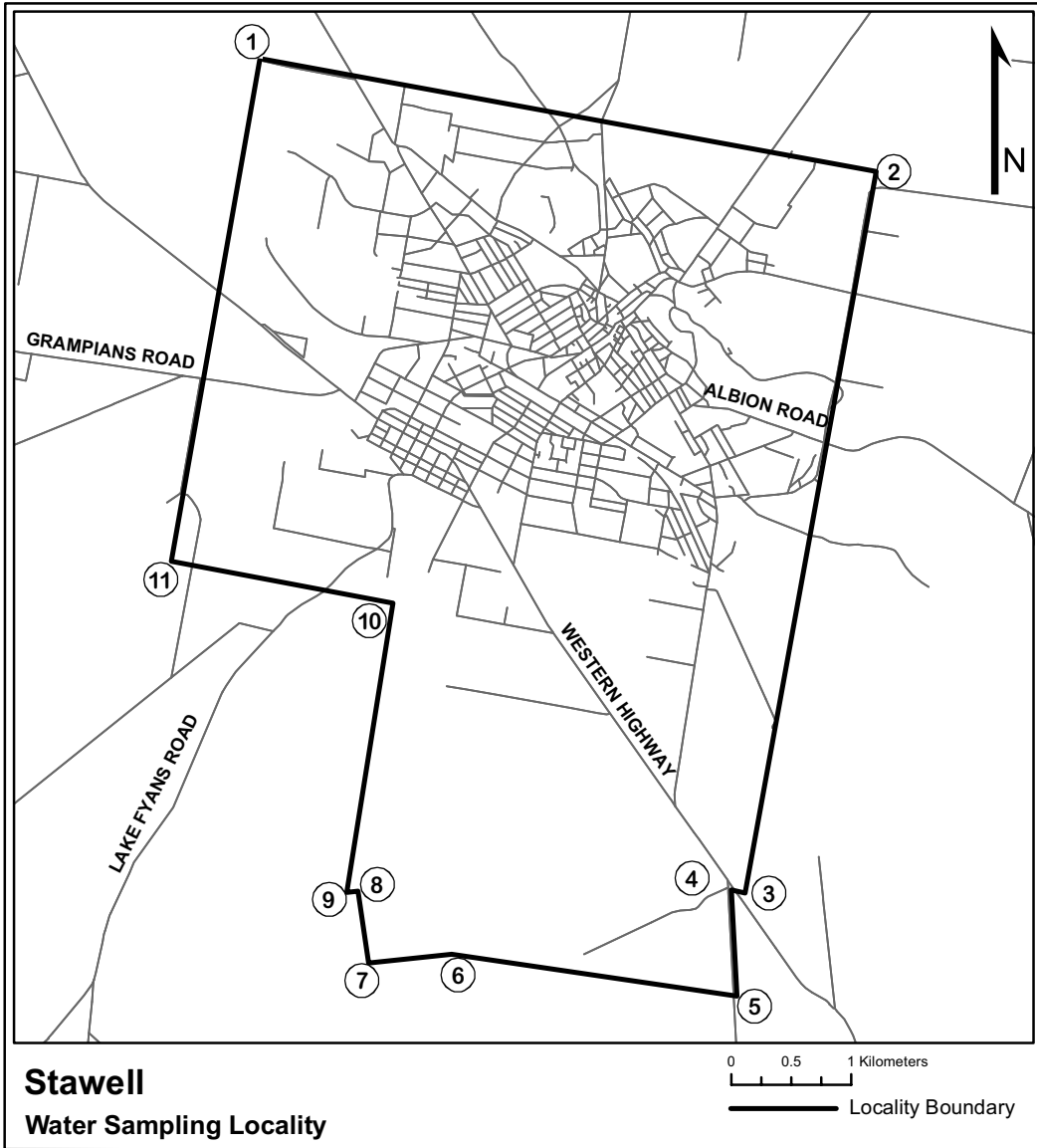


## WATER SAMPLING LOCALITY NAME: STAWELL

The co-ordinates listed in the table below and referenced on the following diagram are based on Geocentric Datum of Australia, Map Grid of Australia 1994 (MGA) Zone 54.

<b>Co-ordinate</b>	<b>Easting</b>	<b>Northing</b>
1	655531	5899775
2	660660	5898832
3	659565	5892807
4	659449	5892833
5	659499	5891946
6	657111	5892296
7	656415	5892221
8	656330	5892822
9	656232	5892810
10	656621	5895226
11	654768	5895578

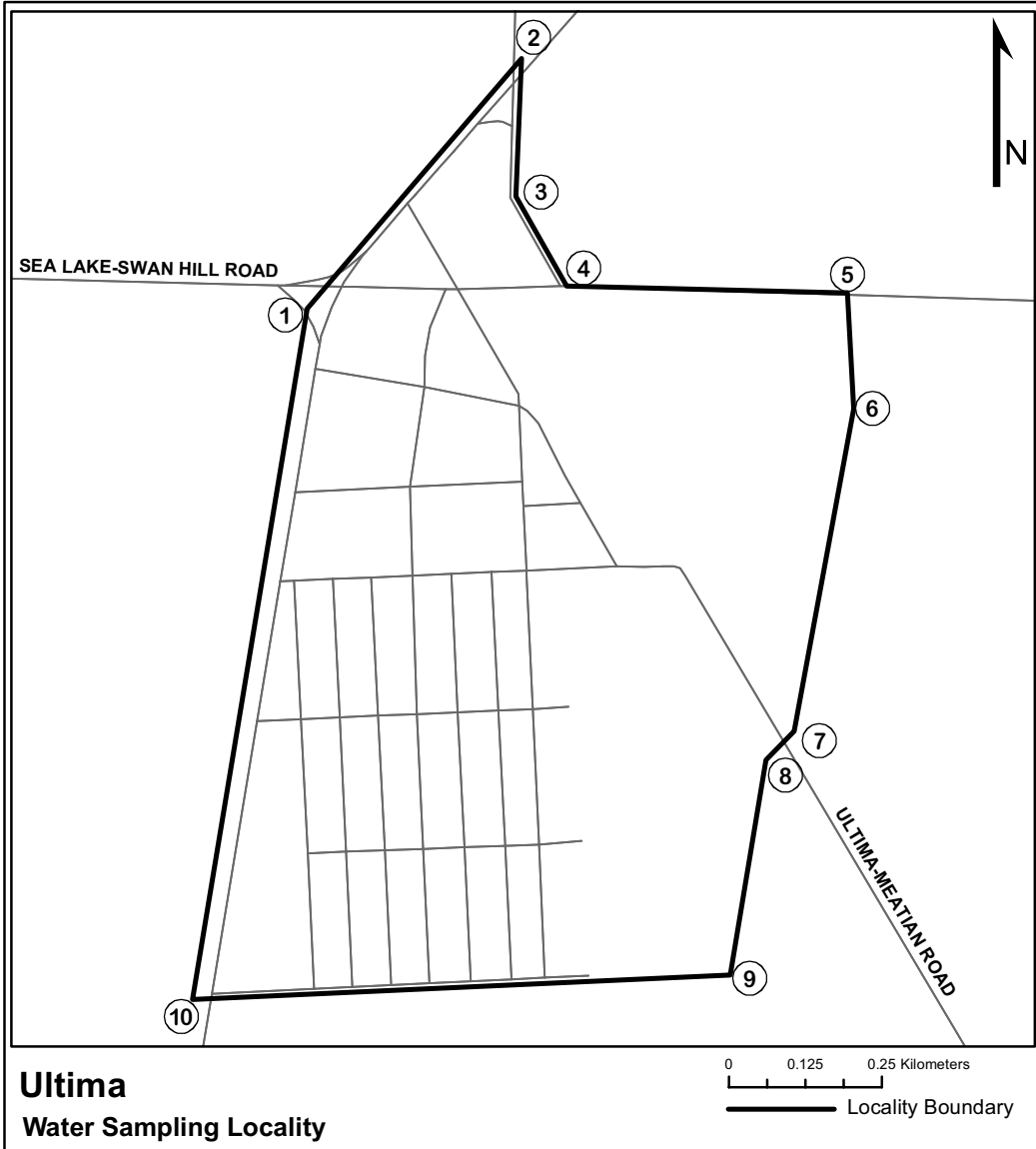




## WATER SAMPLING LOCALITY NAME: ULTIMA

The co-ordinates listed in the table below and referenced on the following diagram are based on Geocentric Datum of Australia, Map Grid of Australia 1994 (MGA) Zone 54.

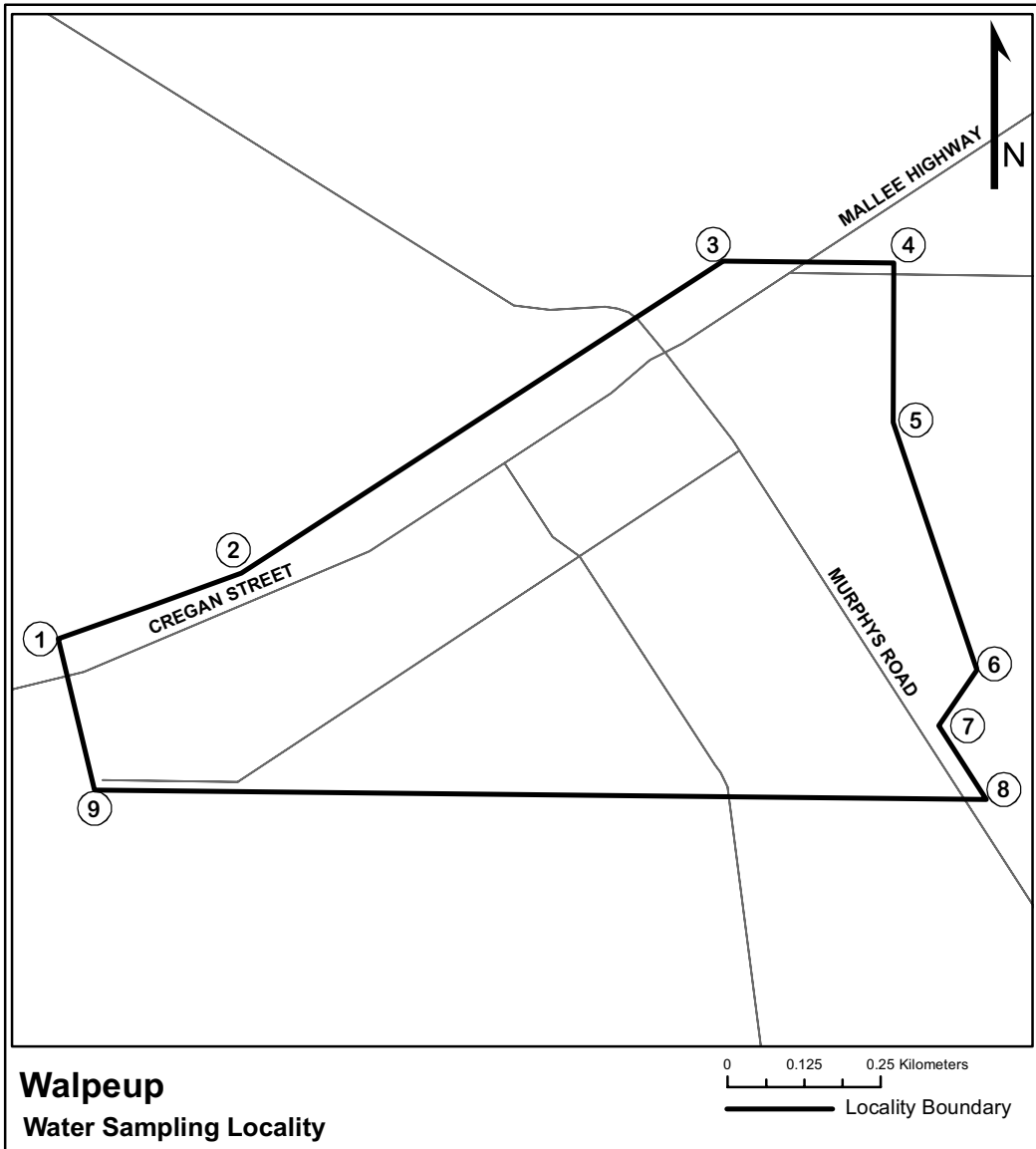
<b>Co-ordinate</b>	<b>Easting</b>	<b>Northing</b>
1	705392	6072710
2	705744	6073120
3	705735	6072894
4	705818	6072746
5	706278	6072735
6	706289	6072544
7	706191	6072016
8	706145	6071969
9	706086	6071616
10	705204	6071576



## WATER SAMPLING LOCALITY NAME: WALPEUP

The co-ordinates listed in the table below and referenced on the following diagram are based on Geocentric Datum of Australia, Map Grid of Australia 1994 (MGA) Zone 54.

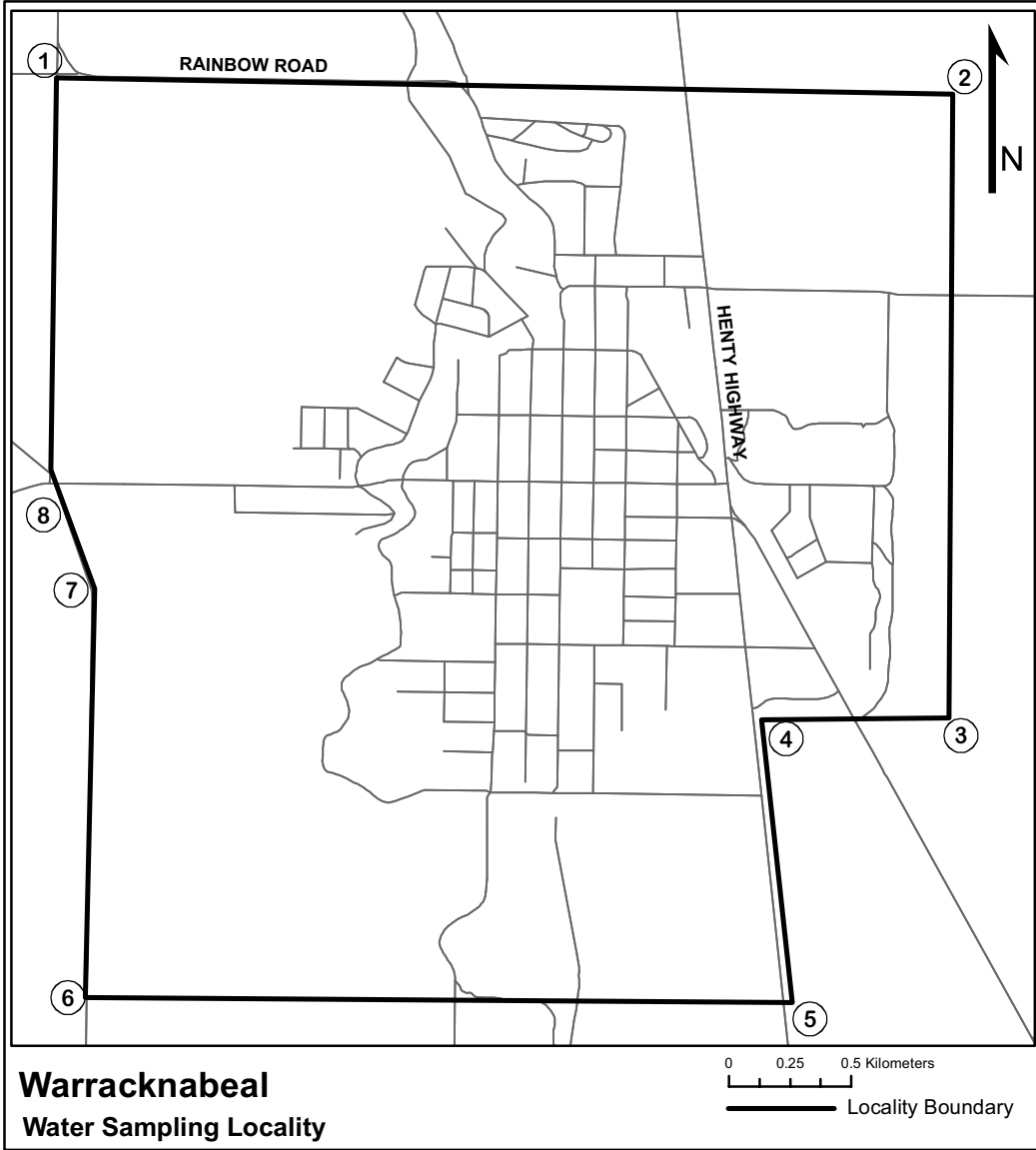
<b>Co-ordinate</b>	<b>Easting</b>	<b>Northing</b>
1	592399	6111004
2	592698	6111112
3	593485	6111621
4	593764	6111619
5	593763	6111358
6	593900	6110954
7	593838	6110863
8	593915	6110743
9	592458	6110758



## WATER SAMPLING LOCALITY NAME: WARRACKNABEAL

The co-ordinates listed in the table below and referenced on the following diagram are based on Geocentric Datum of Australia, Map Grid of Australia 1994 (MGA) Zone 54.

<b>Co-ordinate</b>	<b>Easting</b>	<b>Northing</b>
1	623262	5988717
2	626932	5988649
3	626916	5986096
4	626148	5986089
5	626275	5984930
6	623382	5984951
7	623418	5986624
8	623239	5987112

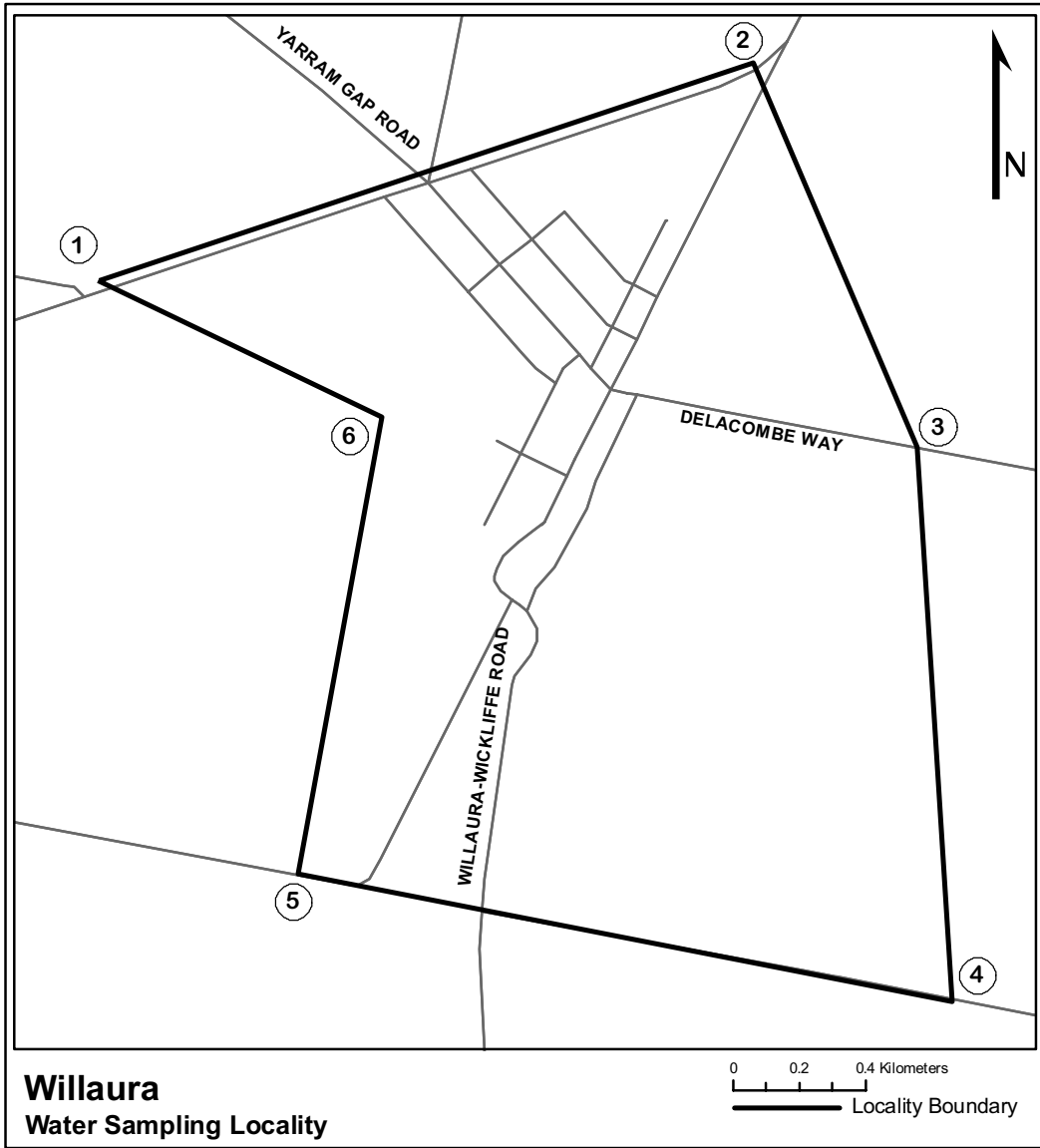


## WATER SAMPLING LOCALITY NAME: WILLAURA

The co-ordinates listed in the table below and referenced on the following diagram are based on Geocentric Datum of Australia, Map Grid of Australia 1994 (MGA) Zone 54.

<b>Co-ordinate</b>	<b>Easting</b>	<b>Northing</b>
1	652304	5843452
2	654280	5844112
3	654774	5842950
4	654882	5841276
5	652906	5841665
6	653158	5843043

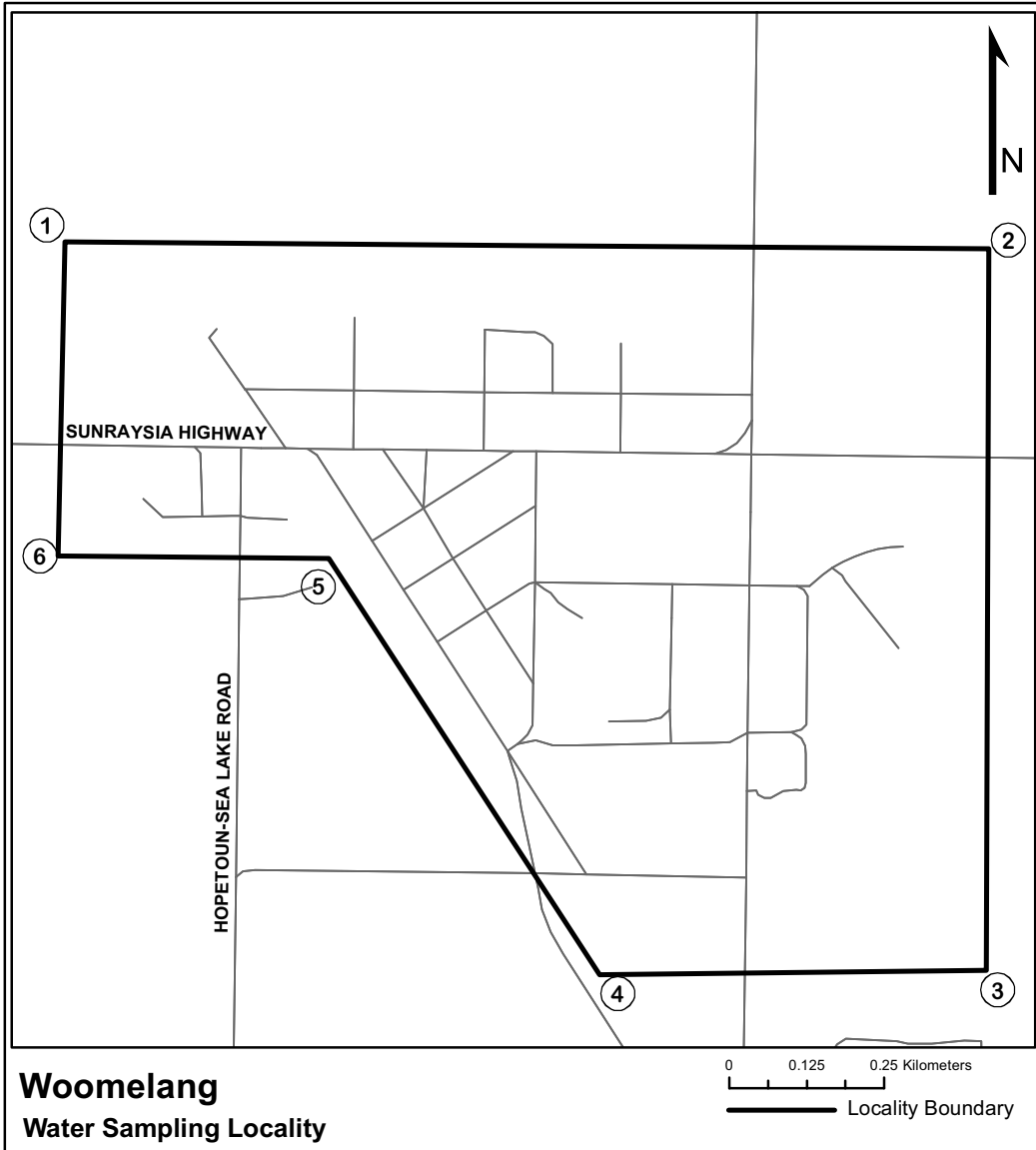




## WATER SAMPLING LOCALITY NAME: WOOMELANG

The co-ordinates listed in the table below and referenced on the following diagram are based on Geocentric Datum of Australia, Map Grid of Australia 1994 (MGA) Zone 54.

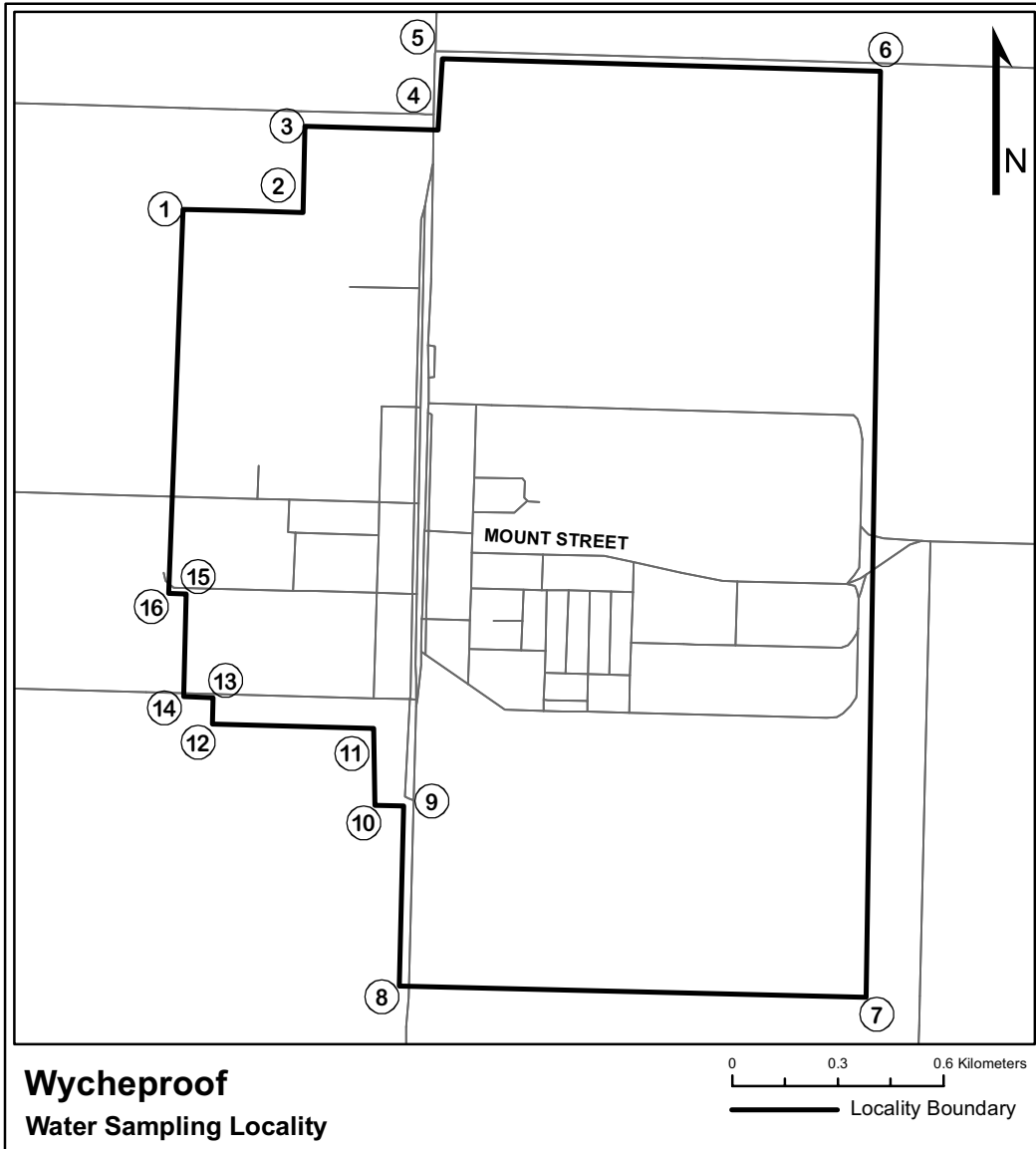
<b>Co-ordinate</b>	<b>Easting</b>	<b>Northing</b>
1	650094	6050504
2	651588	6050493
3	651584	6049327
4	650959	6049320
5	650521	6049993
6	650083	6049997



## WATER SAMPLING LOCALITY NAME: WYCHEPROOF

The co-ordinates listed in the table below and referenced on the following diagram are based on Geocentric Datum of Australia, Map Grid of Australia 1994 (MGA) Zone 54.

<b>Co-ordinate</b>	<b>Easting</b>	<b>Northing</b>
1	699726	6006170
2	700066	6006160
3	700072	6006406
4	700450	6006396
5	700463	6006598
6	701709	6006562
7	701668	6003930
8	700340	6003962
9	700353	6004473
10	700271	6004475
11	700268	6004694
12	699808	6004706
13	699810	6004781
14	699727	6004785
15	699735	6005076
16	699684	6005078



## craftsmanpress



The *Victoria Government Gazette* is published by The Craftsman Press Pty Ltd with the authority of the Government Printer for the State of Victoria

© State of Victoria 2007

This publication is copyright. No part may be reproduced by any process except in accordance with the provisions of the Copyright Act.

Address all enquiries to the Government Printer for the State of Victoria  
Level 2 1 Macarthur Street  
Melbourne 3002  
Victoria Australia

### How To Order

	<b>Mail Order</b>	<b>Victoria Government Gazette</b> Level 1 520 Bourke Street Melbourne 3000 DX – 106 Melbourne
	<b>Telephone</b>	(03) 9642 5808
	<b>Fax</b>	(03) 9600 0478
	<b>email</b>	gazette@craftpress.com.au
	<b>Retail &amp; Mail Sales</b>	<b>Victoria Government Gazette</b> Level 1 520 Bourke Street Melbourne 3000
	<b>Telephone</b>	(03) 9642 5808
	<b>Fax</b>	(03) 9600 0478
	<b>Retail Sales</b>	<b>Information Victoria</b> 356 Collins Street Melbourne 3000
	<b>Telephone</b>	1300 366 356
	<b>Fax</b>	(03) 9603 9920

Price Code D