



Victoria Government Gazette

No. S 305 Thursday 13 November 2008
By Authority, Victorian Government Printer

Road Management Act 2004

ROAD DECLARATIONS

VicRoads, pursuant to sections 11 and 14 of the **Road Management Act 2004**, upon publication of this notice declares the roads described in Schedule A and on the plans attached. VicRoads also authorises the access points described in Schedule B and on the plans attached.

SCHEDULE A

FREEWAY

- a) Those parts of Calder Freeway identified by hatching on the plans numbered GP21168, GP21170, GP21171, GP21172 and GP21173 are declared as described in the legend in the said plans.

MUNICIPAL ROAD

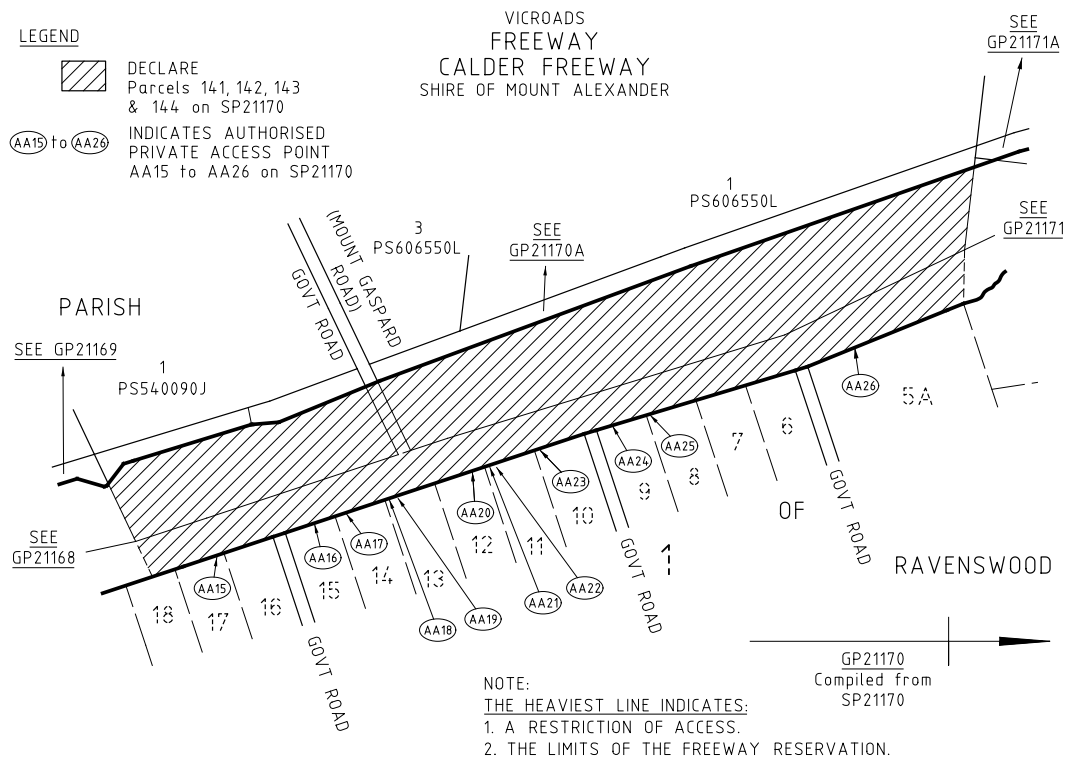
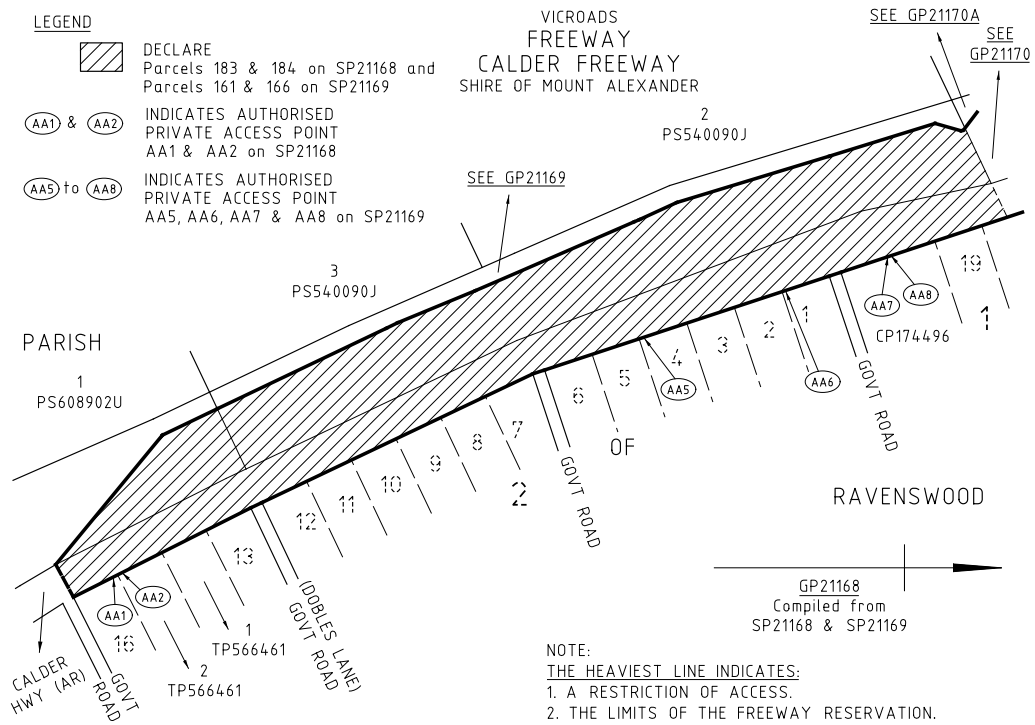
- b) That part of Road identified by hatching on the plan numbered GP21169 is declared as described in the legend in the said plan.
- c) Those parts of Road and Mount Gaspard Road identified by hatching on the plan numbered GP21170A are declared as described in the legend in the said plan.
- d) Those parts of Hokins Road and Road identified by hatching on the plan numbered GP21171A are declared as described in the legend in the said plan.

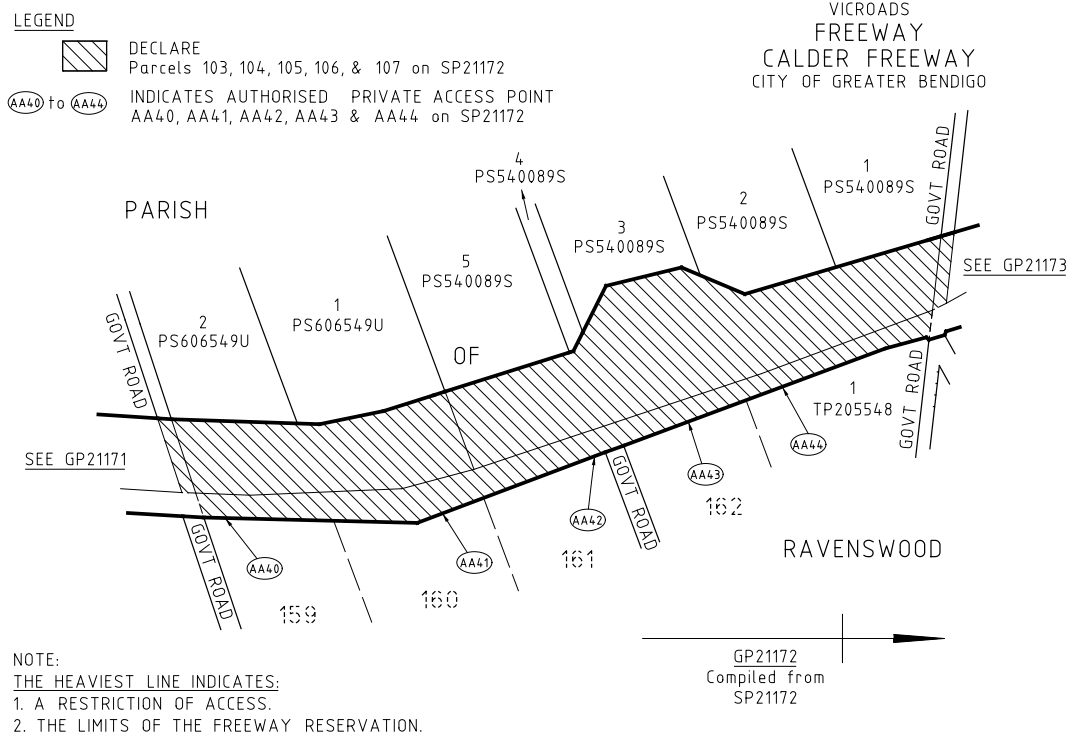
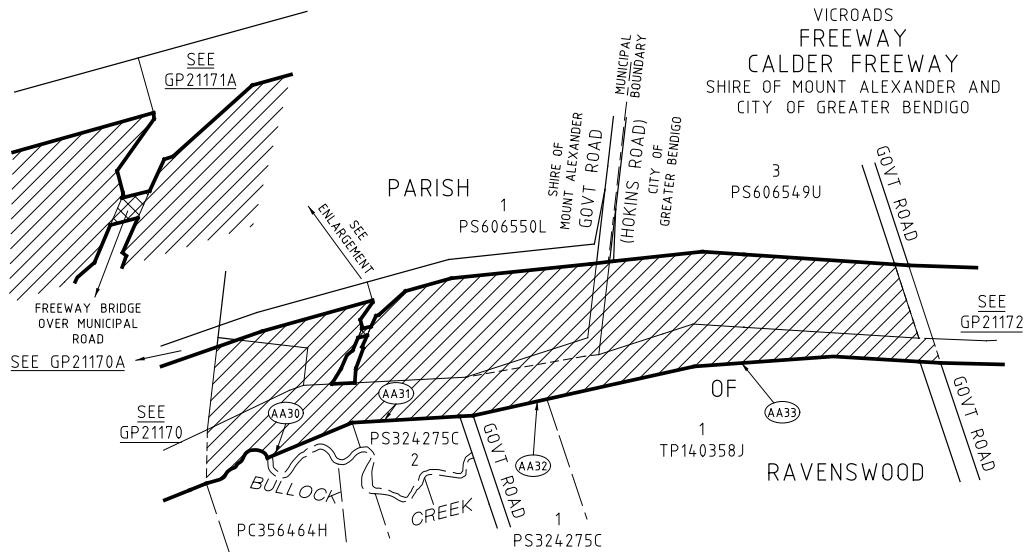
SCHEDULE B

Plan No. (Identifier)	Purpose of Access Point	Authorised Users
GP21168 (AA1)	Private Access	Parcel 188 on Roads Corporation Survey Plan SP21168
GP21168 (AA2)	Private Access	Parcel 187 on Roads Corporation Survey Plan SP21168
GP21168 (AA5)	Private Access	Parcel 169 on Roads Corporation Survey Plan SP21169
GP21168 (AA6)	Private Access	Parcel 168 on Roads Corporation Survey Plan SP21169
GP21168 (AA7 & AA8)	Private Access	Parcel 167 on Roads Corporation Survey Plan SP21169
GP21170 (AA15)	Private Access	Parcel 160 on Roads Corporation Survey Plan SP21170
GP21170 (AA16)	Private Access	Parcel 159 on Roads Corporation Survey Plan SP21170
GP21170 (AA17)	Private Access	Parcel 158 on Roads Corporation Survey Plan SP21170
GP21170 (AA18 & AA19)	Private Access	Parcel 157 on Roads Corporation Survey Plan SP21170



SPECIAL

GP21170 (AA20)	Private Access	Parcel 156 on Roads Corporation Survey Plan SP21170
GP21170 (AA21 & AA22)	Private Access	Parcel 155 on Roads Corporation Survey Plan SP21170
GP21170 (AA23)	Private Access	Parcel 154 on Roads Corporation Survey Plan SP21170
GP21170 (AA24)	Private Access	Parcel 153 on Roads Corporation Survey Plan SP21170
GP21170 (AA25)	Private Access	Parcel 152 on Roads Corporation Survey Plan SP21170
GP21170 (AA26)	Private Access	Parcel 150 on Roads Corporation Survey Plan SP21170
GP21171 (AA30)	Private Access	Parcel 128 on Roads Corporation Survey Plan SP21171
GP21171 (AA31)	Private Access	Parcel 127 on Roads Corporation Survey Plan SP21171
GP21171 (AA32)	Private Access	Parcel 126 on Roads Corporation Survey Plan SP21171
GP21171 (AA33)	Private Access	Parcel 125 on Roads Corporation Survey Plan SP21171
GP21172 (AA40)	Private Access	Parcel 112 on Roads Corporation Survey Plan SP21172
GP21172 (AA41)	Private Access	Parcel 111 on Roads Corporation Survey Plan SP21172
GP21172 (AA42)	Private Access	Parcel 110 on Roads Corporation Survey Plan SP21172
GP21172 (AA43)	Private Access	Parcel 109 on Roads Corporation Survey Plan SP21172
GP21172 (AA44)	Private Access	Parcel 108 on Roads Corporation Survey Plan SP21172
GP21173 (AA50)	Private Access	Parcel 101 on Roads Corporation Survey Plan SP21173
GP21173 (AA51 & AA52)	Private Access	Parcel 100 on Roads Corporation Survey Plan SP21173
GP21173 (AA53)	Private Access	Parcel 99 on Roads Corporation Survey Plan SP21173
The access points are authorised for the time being only and VicRoads may withdraw the authorisation at any time it so desires.		

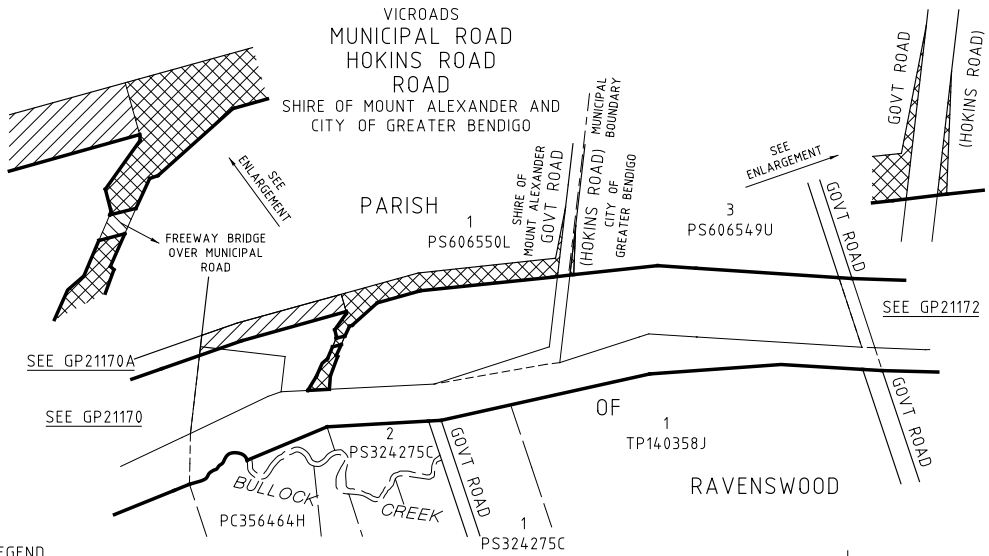
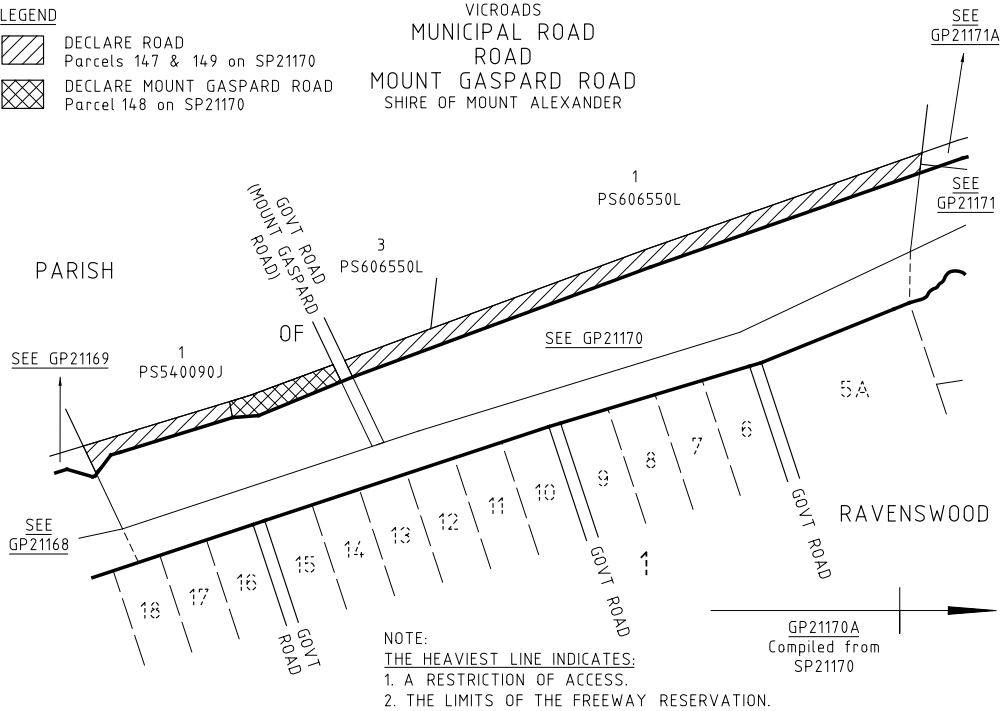







LEGEND

-  DECLARE ROAD
Parcels 147 & 149 on SP21170
-  DECLARE MOUNT GASPARD ROAD
Parcel 148 on SP21170

VICROADS
MUNICIPAL ROAD
MOUNT GASPARD ROAD
SHIRE OF MOUNT ALEXANDER



LEGEND

-  DECLARE HOKINS ROAD
Parcels 129, 130 & 132 on SP21171
-  DECLARE ROAD
Parcels 133 & 136 on SP21171
-  DECLARE HOKINS ROAD IN STRATUM UNDER FREEWAY
Parcel 131 on SP21171

Dated 26 October 2008

GARY LIDDLE
Chief Executive
VicRoads

This page was left blank intentionally

craftsmanpress

The *Victoria Government Gazette* is published by The Craftsman Press Pty Ltd with the authority of the Government Printer for the State of Victoria

© State of Victoria 2008

This publication is copyright. No part may be reproduced by any process except in accordance with the provisions of the Copyright Act.

Address all enquiries to the Government Printer for the State of Victoria
Level 2 1 Macarthur Street
Melbourne 3002
Victoria Australia

How To Order**Mail Order****Victoria Government Gazette**

Level 1 520 Bourke Street
Melbourne 3000
PO Box 1957 Melbourne 3001
DX 106 Melbourne

**Telephone**

(03) 9642 5808

**Fax**

(03) 9600 0478

email

gazette@craftpress.com.au

**Retail & Mail Sales****Victoria Government Gazette**

Level 1 520 Bourke Street
Melbourne 3000
PO Box 1957 Melbourne 3001

**Telephone**

(03) 9642 5808

**Fax**

(03) 9600 0478

**Retail Sales****Information Victoria**

505 Little Collins Street
Melbourne 3000

**Telephone**

1300 366 356

**Fax**

(03) 9603 9920

Price Code A