



Victoria Government Gazette

No. S 373 Monday 15 December 2008
By Authority, Victorian Government Printer

Road Safety Act 1986

ROAD SAFETY (VEHICLES) REGULATIONS 1999

Class 2 Notice –

Conditional Exemption of Vehicles that Combine to form
a Prime Mover, Semi-Trailer and Converter Dolly Combination
from Certain Mass Limits

- 1. Purpose**

To exempt certain class 2 vehicles from certain mass limits subject to complying with certain conditions.
- 2. Authorising provision**

This Notice is made under clause 31 of Schedule 2 and Regulation 510 of the Road Safety (Vehicles) Regulations 1999.
- 3. Commencement**

This Notice comes into operation on the date of its publication in the Government Gazette.
- 4. Revocation**

The Notice published in Government Gazette No. S324 of 7 December 2007 is revoked.
- 5. Expiration**

This Notice expires on 15 December 2013.
- 6. Definitions**

In this Notice–
‘**Regulations**’ means the Road Safety (Vehicles) Regulations 1999;
‘**Road friendly suspension**’ has the same meaning as in the Interstate Road Transport Regulations 1986 of the Commonwealth.
- 7. Interpretation**
 - (1) In this Notice, unless the contrary intention appears, expressions used have the same meaning as the **Road Safety Act 1986** and the Regulations.
 - (2) For the avoidance of doubt, it is declared that nothing in this Notice is intended to authorise the driving of a vehicle in a manner or in a condition or place that is contrary to any law except as specifically provided in this Notice.

Example

The exemption of certain vehicles with road friendly suspension from mass limits does not permit such a vehicle when used on a particular road to be driven over any bridge on that road in contravention of a posted mass or dimension limit in relation to that bridge.
 - (3) Map references to the Melway Greater Melbourne Street Directory (‘Mel’) and the VicRoads Country Street Directory of Victoria (‘VSD’) are provided to aid the reader and are not part of this Notice.
- 8. Conditional exemption from mass limits of vehicles that combine to form a prime mover, semi-trailer and converter dolly combination**
 - (1) By this Notice, the Roads Corporation exempts the category of class 2 vehicles referred to in clause 23 of Schedule 2 to the Regulations which are fitted with road friendly suspension on –
 - (a) a single axle with 4 tyres, on a motor vehicle or semi-trailer; or
 - (b) a tandem axle group with 6 tyres, on a motor vehicle; or

SPECIAL

- (c) a tandem axle group with 8 tyres, on a motor vehicle or semi-trailer; or
 (d) a tri-axle group with 12 tyres on a semi-trailer;
 from the mass limits set out in clauses 23 and 24(2) of Schedule 2 to the Regulations.
- (2) However, a vehicle is exempt only if all conditions of the exemption set out in the Schedule to this Notice are being complied with.

Dated 15 December 2008

GEORGE MAVROYENI
 Executive Director
 Road Safety and Network Access
 Roads Corporation

**SCHEDULE
 CONDITIONS OF EXEMPTION**

PART 1 – MASS LIMITS

- 1.1 The mass limits for a vehicle to which this Notice applies are the same as those that apply under clauses 23 and 24 of Schedule 2 to the Regulations except where a different mass limit is specified by this Schedule.
- 1.2 The mass limit for a single axle or axle group described in column 1 of Table A, if fitted with a road friendly suspension, is the limit set out in column 2 of that Table opposite the description in column 1.

TABLE A

Column 1 DESCRIPTION OF SINGLE AXLE OR AXLE GROUP	Column 2 MASS LIMIT (tonnes)
Single axle with 4 tyres, on a motor vehicle or semi-trailer	10.0
Tandem axle group with 6 tyres, on a motor vehicle	14.0
Tandem axle group with 8 tyres, on a motor vehicle or semi-trailer	17.0
Tri-axle group with 12 tyres on a semi-trailer	22.5

- 1.3 A vehicle must comply with clause 23 of Schedule 2 to the Regulations as if the mass limits in column 2 of Table 2 of the Regulations were increased by –
- (a) in respect of each single axle with 4 tyres with a road friendly suspension – 1.0 tonne;
- (b) in respect of each tandem axle group with 8 tyres with a road friendly suspension – 0.5 tonne;
- (c) in respect of each tandem axle group with 6 tyres with a road friendly suspension – 1.0 tonne; and
- (d) in respect of each tri-axle group with 12 tyres with a road friendly suspension – 2.5 tonnes.
- 1.4 A vehicle must comply with clause 24(2) of Schedule 2 to the Regulations as if the reference to ‘45.5 tonnes’ were a reference to ‘48.5 tonnes’.

PART 2 – ACCREDITATION OF CERTAIN OPERATORS

- 2.1 The registered operator of a vehicle with a tri-axle group exceeding 20.0 tonnes must be accredited under either:
- (a) The Mass Management Module of the National Heavy Vehicle Accreditation Scheme; or
 - (b) Transport SA Heavy Vehicle Mass Management Scheme.

PART 3 – TRAVEL REQUIREMENTS

- 3.1 A vehicle fitted with road friendly suspension that has a tri-axle group exceeding 20.0 tonnes may only travel on:
- (a) All freeways within the meaning of the **Road Management Act 2004**;
 - (b) All arterial roads within the meaning of the **Road Management Act 2004**, except for –
 - (i) the roads or parts of roads listed in column 1 of Table B in this Schedule which are within the municipality or municipalities listed in column 2; and
 - (ii) the bridges, culverts or other structures specified in column 4 of Table C in this Schedule on the road specified in column 1 of that Table;
 - (c) All roads declared under section 61 or 93H of the **Melbourne City Link Act 1995**;
 - (d) All roads declared under section 143 of the **EastLink Project Act 2004**; and
 - (e) The municipal roads listed in Part 4 to this Order.

TABLE B**DECLARED ROADS CLOSED TO VEHICLES WITH TRI-AXLE GROUPS EXCEEDING 20.0 TONNES**

Column 1 ROAD CLOSED TO RELEVANT VEHICLES	Column 2 LOCALITY
Barkers Road between the Yarra River and Church Street	Kew
Briagolong Road	North of Stratford
Burwood Road between Power Street and Church Street	Hawthorn
Clunes–Creswick Road	Creswick
Dohertys Road between Grieve Parade and Fitzgerald Road	Laverton North
Donnybrook Road between the Epping–Kilmore Road at Woodstock and the Main Whittlesea Road	Yan Yean
Dunolly–Eddington Road	Eddington
Fitzgerald Road between Dohertys Road and Kororoit Creek Road	Laverton North
Geelong–Bacchus Marsh Road between Bacchus Marsh–Werribee Road and the Bacchus Marsh Road	Bacchus Marsh
Gisborne–Kilmore Road between Station Road at Gisborne and the Sunbury–Riddells Creek Road	Riddells Creek
Gisborne–Melbourne Road between the Gisborne–Kilmore Road and the Calder Freeway	Gisborne

Column 1 ROAD CLOSED TO RELEVANT VEHICLES	Column 2 LOCALITY
Glenferrie Road between Wattletree Road and Dandenong Road	Malvern
Grampians Road between the Northern Grampians Road and the Lake Fyans Road	Halls Gap
High Street between Orrong Road and Glenferrie Road	Armadale
High Street between Monash Freeway and Huntingdale Road	Glen Iris
Johnston Street between Hoddle Street and the Yarra River	Abbotsford
Koo-Wee-Rup–Longwarry Road between Ballarto Road and Longwarry– Nar Nar Goon Road	Bayles
Malvern Road between Williams Road and Glenferrie Road	Toorak
Nepean Highway between Mornington Peninsula Highway and Dunn’s Creek Road	Mordialloc
Nepean Highway between Beach Road and Edithvale Road	Dromana
Normanby Avenue between St Georges Road and Nicholson Street	Coburg East
Orrong Road between Toorak Road and High Street	Toorak
Queens Park Road/Scenic Road	Geelong
Rushworth–Tatura Road	Rushworth
St Kilda Street between Ormond Esplanade and Glenhuntly Road	Elwood
Studley Park Road between the Yarra River and Princes Street	Kew
Swan Street between Madden Grove and the Yarra River	Burnley
Victoria Street between Burnley Street and the Yarra River	Abbotsford
Wallen Road between the Yarra River and Power Street	Hawthorn
Wattletree Road between Dandenong Road and Glenferrie Road	Malvern
Wattletree Road / Ryans Road	Eltham

TABLE C
BRIDGES, CULVERTS OR OTHER STRUCTURES CLOSED TO VEHICLES WITH
TRI-AXLE GROUPS EXCEEDING 20.0 TONNES

Column 1 NAME OF ROAD	Column 2 LOCALITY	Column 3 MAP Ref.	Column 4 LOCATION OF BRIDGE, CULVERT OR OTHER STRUCTURE CLOSED TO RELEVANT VEHICLES
Barwon Heads Road	Barwon Heads	Mel 233 F10	Barwon River
Benambra–Corryong Road	North of Gibbo River Junction	VSD 51 D5	Exhibition Creek
Briagolong Road	North of Stratford	VSD 83 C8	Blackall Creek
Bright – Tawonga Road	Germantown	VSD 50 B5	Ovens River
Burwood Road	Hawthorn	Mel 45 A10	Hawthorn–Lilydale rail line
Clunes–Creswick Road	Clunes	VSD 58 E6	Creswick Creek
Dargo Road	Dargo	VSD 65 E9 VSD 65 F9	Orr’s Creek Rileys Creek
Dohertys Road	Laverton North	Mel 40 A12	Outfall Sewer
Don Road	North of Launching Place	VSD 80 B5	Myrtle Creek
Donnybrook Road	East of Woodstock	VSD 79 C2	Barbers Creek
Dunolly–Eddington Road	Eddington	VSD 43 F8	Bet Bet Creek
Fitzgerald Road	Laverton North	Mel 53 G2	Outfall sewer
Geelong–Bacchus Marsh Road	Bacchus Marsh	Mel 219 G4	Werribee River
Gisborne–Kilmore Road	Riddells Creek	VSD 60 C9	Melbourne–Murray rail line
Gisborne–Melbourne Road	Gisborne	Mel 197 F9	Unnamed Watercourse near the 0.20 kilometre point
Glenferrie Road	Malvern	Mel 59 B10	Gippsland rail line
Grampians Road	Halls Gap	VSD 56 A4	Fyans Creek
Grange Road	Burnley	Mel 2H G12	Monash Freeway (MacRobertson Bridge)
Great Ocean Road	Lorne Skenes Creek Skenes Creek	VSD 101 G3 VSD 101 D5 VSD 101 D5	Cumberland River Browns Creek Petticoat Creek
High Street	Armadale Glen Iris	Mel 58 K7 Mel 59 K9	Gippsland Railway Gardiners Creek
Koo-Wee-Rup–Longwarry Road	Bayles	VSD 96 B4 VSD 96 B4	Yallock Outfall Drain No. 4 Yallock Drain

Column 1 NAME OF ROAD	Column 2 LOCALITY	Column 3 MAP Ref.	Column 4 LOCATION OF BRIDGE, CULVERT OR OTHER STRUCTURE CLOSED TO RELEVANT VEHICLES
Licola Road	Licola	VSD 82 B4 VSD 82 C6	Macalister River Macalister River (Cheynes Bridge)
McKillops Road	Cabanandra Deddick Deddick Wulgulmerang Wulgulmerang	VSD 68 C4 VSD 67 H3 VSD 67 J3 VSD 67 F2 VSD 67 F3	Jingallala River Snowy River Unnamed Watercourse near the 33.62 kilometre point Little River Wulgulmerang Creek
Midland Highway	Benalla	VSD 47 H2	Broken River
Nepean Highway	Dromana Mordialloc	Mel 151 C10 Mel 92 F1	Brokil Creek Mordialloc Creek
Normanby Avenue	Coburg East	Mel 30 A4	Merri Creek
Omeo Highway	Anglers Rest Bingo Munjie North	VSD 50 J9 VSD 66 B2	Cobungra River Bingo Munjie Creek
Orrong Road at corner of Malvern Road	Toorak	Mel 2M G11	Gippsland Rail
Queens Park Road	Geelong	Mel 451 D4	Barwon River
Rushworth–Tatura Road	Rushworth	VSD 46 B2	Waranga Western Channel
Snowy River Road	Suggan Buggan Wulgulmerang	VSD 52 G9 VSD 67 F2	Suggan Buggan River Little River
St Kilda Street	Elwood	Mel 67 D4	Elwood Canal
Studley Park Road	Kew	Mel 2D F9	Yarra Boulevard
Tarra Valley Road	Macks Creek	VSD 98 B9 VSD 98 B9 VSD 98 B9 VSD 98 B9	Tarra River (14.91 km post) Tarra River (15.77 km post) Tarra River (19.2 km post) Tarra River (19.7 km post)
Victoria Street	Abbotsford	Mel 2H H2	Yarra River
Walhalla Road	Walhalla	VSD 81 J9	Unnamed Watercourse near the 10.73 kilometre point
Wallen Road (Burnley– Kew Road)	Hawthorn	Mel 45 A11	Yarra River
Warburton–Woods Point Road	Matlock Woods Point	VSD 81 E3 VSD 81 E3	Morning Star Creek Goulburn River
Wattletree Road	Eltham Malvern	Mel 22 A2 Mel 59 B9	Diamond Creek Gippsland rail line

**PART 4 – LOCAL ROADS ON WHICH VEHICLES WITH A TRI-AXLE GROUP
EXCEEDING 20.0 TONNES MAY TRAVEL**

4.1 The local roads to which clause 3.1(e) of this Schedule applies are listed in Table D and Table E:

Table D identifies areas of local roads approved for use.

Table E identifies a list of road names that are approved for use.

Note:

^ denotes local roads with rail crossings.

TABLE D

<p>BULOKE, SHIRE OF All roads</p>
<p>CAMPASPE, SHIRE OF All roads, except:</p> <ol style="list-style-type: none"> 1. Sections of local roads within the towns of Echuca, Kyabram, Moama, Rochester, Rushworth, Stanhope and Tongala where the speed limit in the ‘speed limited area’ in those towns is 80 kilometres per hour or less, except for those roads listed in Table E of this Notice in the towns of Echuca, Kyabram, Rochester and Tongala; and 2. The following roads: <ul style="list-style-type: none"> ● Bamawm Hall Road between Prairie–Rochester Road and Singer Road ● Bamawm Road between Prairie–Rochester Road and Middleton Road ● Bangerang Road between Looker Road and Shire Boundary ● Barnadown–Myola Road between Barnadown–Knowsley Road and Muskerry East School Road ● Bennett Road between Echuca–Nanneella Road and Gibson Road ● Benson Road between Lady Augusta Road and Simmie Road ● Blamey Road between Ronan Road and Geodetic Road ● Carroll Road ● Channel Inlet Road ● Colbinabbin–Elmore Road between Northern Highway and Bendigo–Murchison Road ● Connally Lane ● Davey Road between Egans Bridge Road and Heathcote–Moorra Road ● Dehne Road ● Dunbar Road between South Boundary Road and Lilford Road ● Everard Road between Gibson Road and Thornton Road ● Fox Island Road ● Gibson Road between Zegelin Road and Graham Road ● Gledhill Road ● Graham Road between Trevaskis Road and Bolitho Road ● Griffin Road between Henderson Road and Day Road ● Grogan Road between Bendigo–Murchison Road and Colbinabbin–Elmore Road ● Hagan Lane

<ul style="list-style-type: none"> ● Hansen Road between Dullard Road and Lowe Road ● Johnson Road between Prairie–Rochester Road and Pannoo Road ● Johnson Road between Strathallan Road and Whinfield Road ● Joyces Bridge Road ● Laurie Road ● Leitchville South Road ● Lowrie Road between Dullard Road and Bamawm Road ● Middleton Road between Lockington Road and Dullard Road ● Morrisey Road between Curr Road and McColl Road ● Murphy Road between Wilson Road and Griffin Road ● O’Sullivan Road ● Peter McEvoy Road ● Point Road ● River Road between Barnadown–Knowsley Road and Bendigo–Murchison Road ● Rushworth–Tatura Road between Rushworth and Shire Boundary ● Russells Bridge Road between Barnadown–Knowsley Road and Shire Boundary ● Simmie Road between McKenzie Road and Rowe Road ● Sinclair Road between Goddard Road and Shire Boundary ● South Boundary Road between Dunbar Road and Bolitho Road ● Spiers Road between Echuca–Mitiamo Road and Northern Highway ● Splatt Road ● Strathallan Road between Northern Highway and Anderson Road ● Strathallan Road between Dullard Road and O’Brien Road ● Tehan Road between McKenzie Road and Graham Road ● Thompsons Bridge Road between Munzel Road and Shire Boundary ● Travaskis Road between Lancaster Road and Matheson Road ● White Road between Curr Road and Henderson Road ● Wilson Road between Scobie Road and John Allan Road ● Zegelin Road between Christie Road and Doherty Road
<p>GLENELG, SHIRE OF</p> <p>All roads in the Shire of Glenelg are approved, except:</p> <ol style="list-style-type: none"> 1. Mocamboro Road between north-west of swimming pool entrance and Portland–Casterton Road, Merino; and 2. Sections of local roads within the towns of Casterton, Dartmoor, Digby, Heywood, Merino, Nelson, Portland and Sandford where the speed limit in the ‘speed limited area’ in those towns is 80 km/h or less, except for those roads listed in Table E of this Notice in the towns of Casterton, Dartmoor, Heywood, Merino, Portland and Sandford.
<p>HORSHAM, RURAL CITY OF</p> <p>All roads in the Horsham Rural City Council are approved, except:</p> <ol style="list-style-type: none"> 1. Rileys Road between the Western Highway and Geodetic Road (no travel over the Horsham and Dimboola railway line); and 2. Sections of local roads where the speed limit in the ‘speed limited area’ is 80 kilometres per hour or less, except for roads listed in Table E of this Notice in the town of Horsham Rural City.

WANGARATTA, RURAL CITY OF

All roads in the Wangaratta Rural City Council are approved, except:

1. Roads when a seasonal closure is applied;
2. Roads where the speed limit in the 'speed limited area' is 80 kilometres per hour or less, except for those roads listed in Table E of this Notice in the towns of Wangaratta, Boorhaman, Cheshunt, Everton, Glenrowan, Milawa, Moyhu, North Wangaratta, Oxley, Springhurst, Tarrawingee, Whitfield and Whorouly; and
3. The following roads:
 - Bellavista Road
 - Bourke Road between Wangaratta–Eldorado Road and Bowser Road
 - Bridle Track Road
 - Burrowes Road
 - Carboor–Everton Road between Markwood–Everton Road and Glenrowan–Myrtleford Road
 - Cooks Gap Road
 - Cooper Lane
 - Davison Lane
 - Diffey Road Everton, from the quarry to the Municipal boundary
 - Fisher Lane
 - Fletcher Lane
 - Ivones Lane
 - Knaggs Lane
 - Kneebones Gap Road
 - Lake Buffalo–Whitfield Road between Edi–Cheshunt Road and Black Range Creek Road
 - Mahlooks Lane
 - Moyhu–Glenrowan Road, except between Beaconsfield Parade to the quarry
 - Nankervis Road
 - Old Coach Road
 - Orchard Lane
 - Orton Road
 - Paddy Gully Road
 - Pound Lane
 - Pettifers Road
 - Rae Road
 - Roberts Road
 - Rose River Road between Gentle Annie Gap and Municipal boundary
 - Sanderson Road beyond Reservoir Road
 - South Triangle Road
 - Taminick Gap Road between Cook's Pit (#508) and Municipal boundary
 - Thrums Road between Kelly Gap Road and O'Malleys Road
 - Upper Rose River Road
 - Wangandary Road between Wilson Road and Municipal boundary
 - Waters Lane
 - West Triangle Road
 - Woolshed Road Eldorado

WEST WIMMERA, SHIRE OF

All roads in the West Wimmera Shire Council are approved, except:

1. Unsealed paved roads except in the case of pick-up or delivery of goods from a property on that road.

TABLE E

<i>APPROVED ROADS</i>	<i>SECTION</i>	<i>LOCALITY</i>	<i>MUNICIPALITY</i>	<i>REFERENCE</i>
Abattoirs Street	Between Lake Road and Orr's Road	Stawell	Northern Grampians	VSD Map 550 B7
Abbott Street	No exit directly onto Mt Napier Road – use Apex Drive	Hamilton	Southern Grampians	VSD Map 506 H8
Abbots Road ^		Dandenong South	Greater Dandenong	Mel Map 95 H8
Abel Street	Between Adam Street and Eve Street	Bendigo	Greater Bendigo	VSD Map 607 R9
Ackerly Avenue		Benalla	Benalla	VSD Map 663 O5
Adrian Road		Campbellfield	Hume	Mel Map 7 G3
Advantage Drive		Dandenong South	Greater Dandenong	Mel Map 95 G4
Aerodrome Road	Between Horsham–Kalkee Road and Geodetic Road	Horsham	Horsham	VSD Map 40 E4
Agra Street		North Shore	Greater Geelong	Mel Map 432 D11
Airfield Road		Traralgon	Latrobe	VSD Map 97 J5
Airlie Bank Road East	Between Garden Street and Alexanders Road	Morwell	Latrobe	VSD Map 699 T4
Airport Road ^	Between Murray Valley Highway and Kerang–Koondrook Road	Kerang	Gannawarra	VSD Map 592 D7
Albert Street		Moolap	Greater Geelong	Mel Map 453 D9
Allies Road ^		Myers Flat	Greater Bendigo	VSD Map 602 F7
Allingham Street	Between Oak Street and Ham Street	Bendigo	Greater Bendigo	VSD Map 607 N12
Alsop Drive		Winchelsea	Surf Coast	VSD Map 525 L3
Alstonvale Court		Bendigo	Greater Bendigo	VSD Map 608 F4
Amanda Avenue		Morwell	Latrobe	VSD Map 699 S6
Amay Crescent		Ferntree Gully	Knox	Mel Map 73 J3
Amayla Crescent		Carrum Downs	Frankston	Mel Map 100 C4
Amcor Way		Campbellfield	Hume	Mel Map 7 G1
Amsted Road		Bayswater	Knox	Mel Map 64 K4
Anderson Road		West Melbourne	Melbourne	Mel Map 42 H8
Annandale Road	Between South Centre Road and western end of the premises at 60 Annandale Road	Tullamarine	Hume	Mel Map 15 A1
Anomaly Street		Moolap	Greater Geelong	Mel Map 453 D9
Anzac Road		Springhurst	Wangaratta	VSD Map 34 J5
Apex Drive		Hamilton	Southern Grampians	VSD Map 506 H8
Apollo Drive		Shepparton	Greater Shepparton	VSD Map 673 T5
Applegate Road	Between Homestead Road and Brodribb Road	Hazelwood	Latrobe	VSD Map 97 G6
Appleton Dock Road ^		West Melbourne	Melbourne	Mel Map 42 J8
Archbalds Lane		Tyers	Latrobe	VSD Map 97 J4

APPROVED ROADS	SECTION	LOCALITY	MUNICIPALITY	REFERENCE
Argyle Street North Service Road	Between Peterkin Street and McMahon Street	Traralgon	Latrobe	VSD Map 697 L5
Argyle Street South Service Road	Between McNairn Road and Peterkin Street	Traralgon	Latrobe	VSD Map 697 L5
Ari Drive		Campbellfield	Hume	Mel Map 7 J5
Ascot Street ^	Between Greenham Street and Lindsay Road	Dartmoor	Glenelg	VSD Map 501 M4
Ash Street		Avenel	Strathbogie	VSD Map 677 S6
Austrak Drive		Somerton	Hume	Mel Map 180 D8
Australand Drive		Derrimut	Brimbank	Mel Map 39 C5
Avalon Road	Between McClelland Avenue and Dandos Road	Avalon	Greater Geelong	VSD Map 93 H2
Averys Road	Between Simpsons Road and Howard Street	Eaglehawk	Greater Bendigo	VSD Map 603 P7
Aylward Avenue		Thomastown	Whittlesea	Mel Map 8 D11
Back Creek Road	Between Myrtleford Road and Kirby Flat Road	Yackandandah	Indigo	VSD Map 35 F7
Baines Crescent	Between Surf Coast Highway and Beach Road	Torquay	Surf Coast	VSD Map 527 P5
Bald Hill Road	Between Racecourse Road and Embrey Court	Pakenham	Cardinia	Mel Map 317 G10
Barbor Road	Between Manuels Road and Whittles Track	Yallourn North	Latrobe	VSD Map 97 H4
Barclay Road		Derrimut	Brimbank	Mel Map 39 F1
Baringhup Road	From Bridgewater Maldon Road to Central Goldfields Shire Boundary	Baringhup	Mount Alexander	VSD Map 43 G10
Barnawartha–Howlong Road	Between Stanhope Street and Murray Valley Highway	Barnawartha	Indigo	VSD Map 658 H9
Barnes Road		Altona North	Hobsons Bay	Mel Map 54 H3
Barnes Road	Between Lake Road and Scallan Street (Stawell–Avoca Road)	Stawell	Northern Grampians	VSD Map 550 C7
Barrabool Road	Between Devon Road and Princes Highway	Barrabool	Surf Coast	VSD Map 93 D4
Barrs Road ^		Flynn	Latrobe	VSD Map 98 C5
Barry Court		Wangaratta	Wangaratta	VSD Map 664 B10
Barry Road		New Gisborne	Macedon Ranges	VSD Map 636 F3
Barry Street	Between Dorset Road and Power Road	Bayswater	Knox	Mel Map 64 H5
Barton Road	Between Echuca–Kyabram Road and Crichton Road	Kyabram	Campaspe	VSD Map 599 M2
Barwon Terrace ^	Between Swanston Street and Tucker Street	South Geelong	Greater Geelong	Mel Map 452 C9
Bayliss Road	Between Dandenong–Hastings Road and the Lyndhurst Rail Siding	Lyndhurst	Greater Dandenong	Mel Map 96 A12
Baysfield Road East		Bayswater North	Maroondah	Mel Map 50 J11
Beach Road	Between Old Melbourne Road and Pousties Road	Avalon	Greater Geelong	Mel Map 424 H4
Beach Road	Between Surf Coast Highway and Baines Crescent	Torquay	Surf Coast	VSD Map 527 P5
Beaconsfield Parade ^		Glenrowan	Wangaratta	VSD Map 666 F10

APPROVED ROADS	SECTION	LOCALITY	MUNICIPALITY	REFERENCE
Bealiba Road	Between Sunraysia Highway and Grain Receiving Facility	Avoca	Pyrenees	VSD Map 57 J2
Becks Bridge Road	Between Old Sale Road and Latrobe River	Newborough	Latrobe	VSD Map 700 G1
Becks Bridge Road	Between Purvis Road and Latrobe River	Tanjil South	Latrobe	VSD Map 97 F4
Becks Bridge Road	South bound only from Purvis Road	Tanjil South	Latrobe	VSD Map 97 F4
Bell Street	Between Surf Coast Highway and The Esplanade	Torquay	Surf Coast	VSD Map 527 Q7
Bells Flat Road	Between High Street and Nelmac Fabrications Pty Ltd	Yackandandah	Indigo	VSD Map 35 F7
Benambra–Limestone Road	For 200 metres from Kino Street	Benambra	East Gippsland	VSD Map 51 D9
Bendigo–Sutton Grange Road	From Calder Highway to City of Greater Bendigo Boundary	Sutton Grange	Mount Alexander	VSD Map 59 G2
Benetook Avenue ^	Between Red Cliffs–Meringur Road and Calder Highway	Mildura	Mildura	VSD Map 3 C6
Benn Court		Derrimut	Brimbank	Mel Map 39
Berkshire Road	Between McIntyre Road and Bunnett Street	Sunshine North	Brimbank	Mel Map 26 J6
Bernard Road		Morwell	Latrobe	VSD Map 699 T4
Berwick Road		Campbellfield	Hume	Mel Map 7 F5
Berwick Road	Between Boundary Road and Wellington Road	Narre Warren East	Yarra Ranges	Mel Map 109 H2
Bessemer Road		Bayswater North	Maroondah	Mel Map 51 C9
Beveridge Road	Between Hensley Park Road and Henty Highway	Hamilton	Southern Grampians	VSD Map 73 B5
Bilston Drive		Barnawartha	Wodonga	VSD Map 35 D3
Birdwood Avenue	Between The Boulevard and The Centreway	North Geelong	Greater Geelong	Mel Map 441 K3
Black Tank Road	Between Railway Avenue and Traralgon–Maffra Road	Glengarry	Latrobe	VSD Map 98 B4
Black Tank Road	Between Traralgon–Maffra Road and Christensens Road	Glengarry	Latrobe	VSD Map 98 A4
Blackgate Road	Between Surf Coast Highway and Bremlea Road	Connewarre	Surf Coast	VSD Map 93 G6
Bliss Court		Derrimut	Brimbank	Mel Map 39 F5
Bodycoats Road		Wollert	Whittlesea	Mel Map 388 K7
Bolgers Road	From Tarra Valley Road to 400 metres west of Widdons Road	Devon North	Wellington	VSD Map 104 C2
Bonang Road (Scott Street)	Between Livingstone Street and Forest Road	Orbost	East Gippsland	VSD Map 684 B7
Bonds Lane		Hazelwood North	Latrobe	VSD Map 97 H6
Boorhaman East Road		Boorhaman	Wangaratta	VSD Map 34 F5
Boorhaman Road		Boorhaman	Wangaratta	VSD Map 34 F5
Boralma–Tarrawingee Road		Tarrawingee	Wangaratta	VSD Map 34 J7
Bosse Road	For 400 metres from west of Tongala Road to Nestles Factory	Tongala	Campaspe	VSD Map 599 L10
Bosworth Road ^	Between Collins Street and Giles Street	Bairnsdale	East Gippsland	VSD Map 688 E10

APPROVED ROADS	SECTION	LOCALITY	MUNICIPALITY	REFERENCE
Boundary Road	Between Fellmongers Road and Leather Street	Breakwater	Greater Geelong	Mel Map 466 G2
Boundary Road	Between Mount Derrimut Road and Robinsons Road	Derrimut	Brimbank	Mel Map 39 A7
Boundary Road	East of Fairbairn Road	Sunshine West	Brimbank	Mel Map 40 D7
Boundary Road		Wollert	Whittlesea	Mel Map 389 A8
Boundary Street		Kerang	Gannawarra	VSD Map 592 C7
Bourke Street		Traralgon	Latrobe	VSD Map 696 H7
Bradys Lane		Glengarry West	Latrobe	VSD Map 98 A4
Branch Road	(a 20 tonne load limit now applies to You Yangs Road (not gazetted) until repairs take place to a bluestone heritage road bridge)	Little River	Greater Geelong	VSD Map 77 H9
Brand Drive		Thomastown	Whittlesea	Mel Map 9 D11
Brand Road		Knoxfield	Knox	Mel Map 73 C7
Breed Street	Between Grey Street (Tyers Road) and Princes Street	Traralgon	Latrobe	VSD Map 696 G6
Breen Street	For 350 metres west of Russell Street	Bendigo	Greater Bendigo	VSD Map 607 R8
Bridge Inn Road	Between Epping Road and Yan Yean Road	Wollert	Whittlesea	Mel Map 388 D8
Bridge Road		Keysborough	Greater Dandenong	Mel Map 89 J8
Bridge Street	North of Williamstown Road	Port Melbourne	Port Phillip	Mel Map 57 B1
Bridgewood Court		Wantirna South	Knox	Mel Map 64 B11
Bridle Road	Between Princes Drive and Chickerell Street	Morwell	Latrobe	VSD Map 699 R5
Briggs Drive		Derrimut	Brimbank	Mel Map 39 G6
Broderick Road		Corio	Greater Geelong	Mel Map 432 F3
Brodribb Road	Between Strzelecki Highway and former Morwell River alignment	Driffield	Latrobe	VSD Map 97 G6
Brodribb Road	Between the former Morwell River alignment and Brodribb Main Road	Hazelwood	Latrobe	VSD Map 97 G6
Brooklyn Court		Campbellfield	Hume	Mel Map 7 F7
Browning Street	Between Learmonth Street and Henty Highway	Portland	Glenelg	VSD Map 501 N10
Browns Road	Between Princes Highway and Summit Road	Noble Park North	Greater Dandenong	Mel Map 80 G10
Brunel Road		Seaford	Frankston	Mel Map 99 J2
Brunsdon Street		Bayswater	Knox	Mel Map 64 J5
Bubb Street		Moe	Latrobe	VSD Map 700 D3
Buch Avenue		Epping	Whittlesea	Mel Map 9 A2
Buckley Grove	Northbound only	Moolap	Greater Geelong	Mel Map 453 H9
Buckleys Track		Driffield	Latrobe	VSD Map 97 G5
Bullivant Street		Wangaratta	Wangaratta	VSD Map 664 E11
Bunnett Street	Between Berkshire Road and Palmer Tube Mills	Sunshine North	Brimbank	Mel Map 26 K6
Bunting Road ^		Brooklyn	Brimbank	Mel Map 41 A7
Burgess Road		Bayswater North	Maroondah	Mel Map 51 A10
Burgins Road ^	Between Henty Highway East to Mineral Separation Plant	Hamilton	Southern Grampians	VSD Map 73 A6
Burnet Park Road	Between Moe–Glengarry Road and Waites Road	Glengarry West	Latrobe	VSD Map 98 A4

APPROVED ROADS	SECTION	LOCALITY	MUNICIPALITY	REFERENCE
Burnt Creek Drive		Horsham	Horsham	VSD Map 40 E6
Buys Court		Derrimut	Brimbank	Mel Map 39 A4
Cairnbrook Road	Between Traralgon–Maffra Road and the Latrobe City boundary	Glengarry	Latrobe	VSD Map 702 H10
Calarco Drive		Derrimut	Brimbank	Mel Map 39 A4
Callignee South Road	Between Chester Park Road and Flynns Creek	Callignee	Latrobe	VSD Map 98 B6
Callignee South Road	Between Traralgon Creek Road and Chester Park Road	Traralgon South	Latrobe	VSD Map 98 A6
Cambria Road		Keysborough	Greater Dandenong	Mel Map 89 H9
Camp Road	Between Great Ocean Road and Walker Street	Anglesea	Surf Coast	VSD Map 526 E2
Canal Court	Between Cliff Street and the end of the court	Portland	Glenelg	VSD Map 503 Q5
Canterbury Way	Between Phillip Parade and Monash Way	Churchill	Latrobe	VSD Map 702 D6
Cape Nelson Road	Between Madeira Packet Road and Sheoke Road	Portland	Glenelg	VSD Map 88 B8
Cape Otway Road ^	Between Hendy Main Road and Winchelsea–Deans Marsh Road	Winchelsea	Surf Coast	VSD Map 93 B6
Capital Drive		Dandenong South	Greater Dandenong	Mel Map 95 F4
Capital Link Drive		Campbellfield	Hume	Mel Map 7 H1
Car Park (Anglesea)	Between Four Kings Car Park and Toilet Block off Great Ocean Road	Anglesea	Surf Coast	VSD Map 526 F5
Caribbean Drive		Scoresby	Knox	Mel Map 72 F8
Carrs Road	Between Geelong–Bacchus Marsh Road and Old Boundary Road	Anakie	Greater Geelong	VSD Map 77 G9
Carson Road		Derrimut	Brimbank	Mel Map 25 G11
Carter Way		Dandenong South	Greater Dandenong	Mel Map 96 A5
Castro Way		Derrimut	Brimbank	Mel Map 39 E2
Catherine Street	Between Madden Street and Princes Drive	Morwell	Latrobe	VSD Map 698 K5
Catons Flat Road	Between Princes Highway and Rowbottom Lane	Heywood	Glenelg	VSD Map 502 B5
Cedar Parade		Moolap	Greater Geelong	Mel Map 453 E9
Centre Road		Morwell	Latrobe	VSD Map 699 T4
Centre Road	Between Stud Road and North Boundary Road	Scoresby	Knox	Mel Map 72 H8
Chaplins Road ^	Between Pyrenees Highway and Dunach–Eddington Road	Carisbrook	Central Goldfields	VSD Map 557 P7
Charleston Road	Between Kennedy Street and Nolan Street	Bendigo	Greater Bendigo	VSD Map 607 U5
Cherry Lane		Laverton North	Wyndham	Mel Map 54 A2
Chickerell Street		Morwell	Latrobe	VSD Map 699 S5
Chifley Drive	Between Bell Street and Dundas Street	Preston	Darebin	Mel Map 31 B4
Chiltern–Barnawartha Road	Between High Street and Conness Street	Barnawartha	Indigo	VSD Map 658 F12
Chintin Road	Between rear entrance of gravel pit and Melbourne–Lancefield Road	Monegeetta	Macedon Ranges	VSD Map 60 E8

APPROVED ROADS	SECTION	LOCALITY	MUNICIPALITY	REFERENCE
Christensen Lane		Wangaratta	Wangaratta	VSD Map 664 A5
Christensens Road		Glengarry	Latrobe	VSD Map 98 A4
Christensens Road		Tyers	Latrobe	VSD Map 97 J4
Christmas Street	Between Sparks Avenue and Grange Road	Fairfield	Darebin	Mel Map 31 A7
Church Road	Between Tramway Road and Hazelwood Road	Hazelwood North	Latrobe	VSD Map 97 J6
Church Street	Between Princes Highway and Grey Street (Tyers Road)	Traralgon	Latrobe	VSD Map 696 H6
Church Street ^	Between Vines Road and Midland Highway, but not on school days between 8.00am and 9.30am, or between 2.30pm and 4.00pm	Hamlyn Heights	Greater Geelong	Mel Map 441 F11
Clancys Lane		Woodend	Macedon Ranges	VSD Map 60 A7
Clare Street		Bayswater	Knox	Mel Map 64 J4
Claredale Road		Dandenong	Greater Dandenong	Mel Map 90 G11
Clarkes Road	Between Sanders Road and Sagars Road	Hazelwood North	Latrobe	VSD Map 98 A6
Clarkes Road	Between Hazelwood Road and Sanders Road	Traralgon	Latrobe	VSD Map 97 H5
Cliff Street (Link Road)	Between Henty Highway and Canal Court	Portland	Glenelg	VSD Map 503 R5
Clivedon Court		Thomastown	Whittlesea	Mel Map 8 K9
Coal Court		Morwell	Latrobe	VSD Map 699 O8
Coalmine Road	Between Great Ocean Road and Camp Road	Anglesea	Surf Coast	VSD Map 526 D2
Cobb Court		Swan Hill	Swan Hill	VSD Map 586 F1
Cochranes Road	Between Mattingley Hill Road and Phelans Lane	Traralgon South	Latrobe	VSD Map 98 A6
Colbert Road		Campbellfield	Hume	Mel Map 7 G5
Colling Court		Long Gully	Greater Bendigo	VSD Map 607 O2
Collins Street		Bairnsdale	East Gippsland	VSD Map 688 D10
Collins Street	Between Shakespeare Street and Short Street	Traralgon	Latrobe	VSD Map 696 H7
Collopy Street		North Geelong	Greater Geelong	Mel Map 441 K5
Commercial Drive		Dandenong South	Greater Dandenong	Mel Map 95 G6
Conness Street	Between Chiltern–Barnawartha Road and Main Street	Chiltern	Indigo	VSD Map 658 F3
Coode Road		West Melbourne	Melbourne	Mel Map 42 K7
Cookes Road	Between Bridge Inn Road and 45 Cookes Road	Doreen	Whittlesea	Mel Map 390 K10
Coonil Crescent		North Shore	Greater Geelong	Mel Map 442 D1
Corporate Avenue		Scoresby	Knox	Mel Map 81 E2
Corser Road		Morwell	Latrobe	VSD Map 699 T6
Cowie Street		North Geelong	Greater Geelong	Mel Map 441 J4
Craig Street	Between Loddon Valley Highway and Whip Court	Long Gully	Greater Bendigo	VSD Map 607 O2
Creamery Road	Between the east boundary of Crown Allotment 59 and Strzelecki Highway	Delburn	Latrobe	VSD Map 97 F7

APPROVED ROADS	SECTION	LOCALITY	MUNICIPALITY	REFERENCE
Creamery Road	Between the east boundary of Crown Allotment 59 and the west boundary of Crown Allotment 77D	Yinnar	Latrobe	VSD Map 97 F7
Crinigan Road	Between Centre Road and Alexanders Road	Morwell	Latrobe	VSD Map 699 T3
Crowlands Road	Between Stawell–Avoca Road and Leviathan Road	Stawell	Northern Grampians	VSD Map 550 G6
Crown Street		South Geelong	Greater Geelong	Mel Map 452 C9
Crows Road	Between Barwon Heads Road and the Belmont Timber	Belmont	Greater Geelong	Mel Map 465 K2
Cummins Drive		Somerton	Hume	Mel Map 180 E7
Curtis Road		Belmont	Greater Geelong	Mel Map 451 K12
Cusack Road		Leongatha	South Gippsland	VSD Map 710 E7
Cypress Street	Between Lake Road and Haughton Street	Stawell	Northern Grampians	VSD Map 550 C7
Dalmahoy Street	Between Ligar Street and Macarthur Street	Bairnsdale	East Gippsland	VSD Map 688 H9
Dalmore Drive		Scoresby	Knox	Mel Map 72 E10
Dandos Road	Between Avalon Road and Pousties Road	Avalon	Greater Geelong	VSD Map 93 J2
Darlimurla Road	Between Todds Road and Old Darlimurla Road	Boolarra	Latrobe	VSD Map 97 E7
Darts Road ^	Between School Road and Henty Highway	Portland	Glenelg	VSD Map 501 N8
Davey Street		Morwell	Latrobe	VSD Map 698 K5
David Street ^		Robinvale	Swan Hill	VSD Map 587 Q4
Davis Road		Derrimut	Brimbank	Mel Map 39 G1
Davis Street		Ferntree Gully	Knox	Mel Map 73 J4
Day Avenue	Between Omeo Highway and Great Alpine Road	Omeo	East Gippsland	VSD Map 690 H9
Deakin Street		Traralgon	Latrobe	VSD Map 696 H6
Deans Road		Driffield	Latrobe	VSD Map 97 G5
Decco Court		Campbellfield	Hume	Mel Map 7 F7
Della Torre Road		Moe	Latrobe	VSD Map 700 D3
Dempster Street		Ferntree Gully	Knox	Mel Map 73 J4
Denbigh Street		Moolap	Greater Geelong	Mel Map 453 E9
Dennis Street		Campbellfield	Hume	Mel Map 180 C10
Derrimut Drive		Derrimut	Brimbank	Mel Map 39 A6
Desmond Street	Between Hardy Street and Thompson Street	Dunolly	Central Goldfields	VSD Map 559 S4
Detour Road		North Wangaratta	Wangaratta	VSD Map 34 G7
Development Boulevard	Between Plenty Road and Heaths Court	Mill Park	Whittlesea	Mel Map 10 D1
Diamond Drive		Sunshine West	Brimbank	Mel Map 40 G7
Diffey Road	Between Bridge Street (Beechworth–Wangaratta Road) and Davidson Lane	Beechworth	Indigo	VSD Map 659 M7
Diffey Road		Everton	Wangaratta	VSD Map 35 A8
Diggers Parade	Between Great Ocean Road and McMillan Street	Anglesea	Surf Coast	VSD Map 526 E4
Dock Link Road ^		West Melbourne	Melbourne	Mel Map 42 G6
Dockside Road	(Webb Dock)	Port Melbourne	Port Phillip	Mel Map 56 F3
Dodd Court		Traralgon East	Latrobe	VSD Map 697 N3

APPROVED ROADS	SECTION	LOCALITY	MUNICIPALITY	REFERENCE
Doherty Street		Pakenham	Cardinia	Mel Map 215 K4
Doherty's Road	Between Fitzgerald Road and Palmers Road	Laverton North	Wyndham	Mel Map 39 A11
Dorset Road – Service Road	Between Ramage Street and Holloway Drive	Bayswater	Knox	Mel Map 64 K5
Douro Street ^		North Geelong	Greater Geelong	Mel Map 441 J8
Downes Road		Castlemaine	Mount Alexander	VSD Map 628 G4
Dowsett Street		South Geelong	Greater Geelong	Mel Map 452 D9
Dream Haven Court		Epping	Whittlesea	Mel Map 181 K10
Drovers Place		Pakenham	Cardinia	Mel Map 323 G2
Dunbar Road		Traralgon	Latrobe	VSD Map 696 H8
Dundas Street	East of Albert Street	Preston	Darebin	Mel Map 31 A4
Dundas Street		St Arnaud	Northern Grampians	VSD Map 551 S10
Dunlop Court		Bayswater	Knox	Mel Map 64 H3
Dunnstown–Yendon Road		Dunnstown	Moorabool	VSD Map 76 H3
Dunolly–Avoca Road	Between Separation Road and Pyrenees Shire Boundary	Dunolly	Central Goldfields	VSD Map 559 Q6
East Derrimut Crescent		Derrimut	Brimbank	Mel Map 39 A6
Eastern Road		Traralgon East	Latrobe	VSD Map 697 M4
Eastern Road		Yallourn	Latrobe	VSD Map 97 G4
Eastgate Court		Wantirna South	Knox	Mel Map 64 B11
Eastwood Road		Bairnsdale	East Gippsland	VSD Map 688 J1
Eddy Street		Hamilton	Southern Grampians	VSD Map 506 H7
Edelmaier Street		Bayswater	Knox	Mel Map 64 H5
Edgar Street	Between Tatura–Undera Road and Park Street	Tatura	Greater Shepparton	VSD Map 671 M3
Edi–Cheshunt Road		Cheshunt	Wangaratta	VSD Map 48 H6
Edols Street		North Geelong	Greater Geelong	Mel Map 441 K5
Edwardes Street	Between Radford Road and Plateau Road	Reservoir	Darebin	Mel Map 18 C5
Electra Avenue		Morwell	Latrobe	VSD Map 699 O8
Elgar Road		Derrimut	Brimbank	Mel Map 39 E2
Elgin Road	Between High Street and Red Hill Road	Beechworth	Indigo	VSD Map 659 Q4
Elliott Road		Dandenong South	Greater Dandenong	Mel Map 95 B5
Elmdon Drive		Scoresby	Knox	Mel Map 72 F8
Encore Avenue		Somerton	Hume	Mel Map 180 E7
England Street		Dandenong South	Greater Dandenong	Mel Map 95 E7
Enmore Street	Between Douro Street and Mornington Street	North Geelong	Greater Geelong	Mel Map 441 J7
Enterprise Drive		Bundoora	Whittlesea	Mel Map 10 B9
Enterprise Way		Sunshine West	Brimbank	Mel Map 40 F8
Enterprize Road		West Melbourne	Melbourne	Mel Map 42 K8
Essex Street		Moolap	Greater Geelong	Mel Map 453 C9
Eve Street		Bendigo	Greater Bendigo	VSD Map 607 R9
Exchange Drive		Pakenham	Cardinia	Mel Map 323 G2
Fabio Court		Campbellfield	Hume	Mel Map 7 E6

APPROVED ROADS	SECTION	LOCALITY	MUNICIPALITY	REFERENCE
Failla Avenue		Campbellfield	Hume	Mel Map 7 H1
Faithful Street		Benalla	Benalla	VSD Map 663 M6
Faraday–Sutton Grange Road	Between Calder Highway and Bendigo–Sutton Grange Road	Sutton Grange	Mount Alexander	VSD Map 59 G2
Farrans Road		Hazelwood South	Latrobe	VSD Map 97 J6
Farriers Road	Between Branch Road and You Yangs Road (a 20 tonne load limit now applies to You Yangs Road (not gazetted) until repairs take place to a bluestone heritage road bridge)	Little River	Greater Geelong	VSD Map 77 J9
Fenton Street	Between Tyers Street and Mt Napier Road	Hamilton	Southern Grampians	VSD Map 506 H7
Festini Way		Long Gully	Greater Bendigo	VSD Map 607 P2
Fillo Drive		Somerton	Hume	Mel Map 180 F8
Findon Road	Between Epping Road and Wollert Quarry Plant Access Road	Epping	Whittlesea	Mel Map 182 B8
Finlay Road ^	Between Tongala Road and Watson Street	Tongala	Campaspe	VSD Map 599 M11
Fitzgerald Place		Portland	Glenelg	VSD Map 501 N12
Fitzgerald Street		Ferntree Gully	Knox	Mel Map 73 J3
Fitzgerald Street	Between Scott Street and Garden Street	Portland	Glenelg	VSD Map 501 N12
Fitzgibbons Road	Between Tyers–Walhalla Road and Rintouls Creek	Tyers	Latrobe	VSD Map 97 J4
Flat Rock Road	Between Beechworth–Wangaratta Road and Sheep Station Creek Road	Beechworth	Indigo	VSD Map 35 C7
Flat Rock Road	Between Malakoff Road and Prison	Beechworth	Indigo	VSD Map 35 C7
Fleet Street		Somerton	Hume	Mel Map 180 G9
Flynn Court		Derrimut	Brimbank	Mel Map 39
Flynns Creek Road	Between the south boundary of Crown Allotment 13G and Hyland Highway Scales Road	Flynns Creek	Latrobe	VSD Map 98 C5
Flynns Creek Road ^	Between Princes Highway and the south boundary of Crown Allotment 13G	Flynn	Latrobe	VSD Map 98 D5
Foch Street		North Shore	Greater Geelong	Mel Map 442 D1
Foden Avenue		Campbellfield	Hume	Mel Map 180 C11
Fogarty's Gap Road	Between Bendigo–Maldon Road and Calder Highway	Harcourt	Mount Alexander	VSD Map 44 E9
Foleys Road	East of Mount Derrimut Road only	Derrimut	Brimbank	Mel Map 25 E12
Forbes Close		Knoxfield	Knox	Mel Map 73 C7
Fordson Road		Campbellfield	Hume	Mel Map 7 F6
Fordyce Street	Between Midland Highway and Gilchrist Street	Shepparton	Greater Shepparton	VSD Map 673 S10
Forest Road	Between Grays Road and Gravel Pits Road	Paraparap	Surf Coast	VSD Map 93 D7
Forge Creek Road ^	Between Princes Highway and Johnstons Road	Bairnsdale	East Gippsland	VSD Map 688 F11
Forsyth Road	Between Old Geelong Road and the premises at No.6 Forsyth Road	Hoppers Crossing	Wyndham	Mel Map 203 F10
Foster Street	Between Gibbo Street and Kino Street	Benambra	East Gippsland	VSD Map 51 D9
Foxley Court		Derrimut	Brimbank	Mel Map 39 C6
Francis Road	Between Moe–Glengarry Road and the south boundary of Lot 1 Plan of Subdivision 332873	Glengarry West	Latrobe	VSD Map 98 A3

APPROVED ROADS	SECTION	LOCALITY	MUNICIPALITY	REFERENCE
Frank Hayes Drive		Wangaratta	Wangaratta	VSD Map 664 C10
Franklin Street	Between Kay Street and Grey Street (Tyers Road)	Traralgon	Latrobe	VSD Map 696 H6
Frankston Gardens Drive		Carrum Downs	Frankston	Mel Map 100 B2
Frasers Lane	Between Traralgon–Maffra Road and Wellington Road	Glengarry North	Latrobe	VSD Map 98 B3
Frasers Road		Hazelwood	Latrobe	VSD Map 97 H6
Freedman Street		North Geelong	Greater Geelong	Mel Map 441 J3
Freeman Street		Campbellfield	Hume	Mel Map 7 G1
Freight Drive		Somerton	Hume	Mel Map 180 H10
French Street	Between Cox Street and Thompson Street	Hamilton	Southern Grampians	VSD Map 506 E9
Frog Court		Craigieburn	Hume	Mel Map 180 E2
Frys Track	Between Marretts Road and McDonalds Track	Hernes Oak	Latrobe	VSD Map 97 G5
Fulham Road	Between Darebin Road and Chingford Street	Alphington	Darebin	Mel Map 31 B8
Fulton Drive		Derrimut	Brimbank	Mel Map 39 F7
Furner Avenue	From Thompson Street for 100 metres to the premises at No.116	Bell Park	Greater Geelong	Mel Map 441 H3
Fussel Road		Montrose	Yarra Ranges	Mel Map 51 J9
Gallivan Road		New Gisborne	Macedon Ranges	VSD Map 636 F2
Garden Street		Morwell	Latrobe	VSD Map 699 T5
Garden Street	Between Fitzgerald Street and Henty Highway	Portland	Glenelg	VSD Map 501 N12
Gasoline Way		Craigieburn	Hume	Mel Map 180 D2
Gatehouse Road	Between Horsham–Kalkee Main Road and Geodetic Road	Horsham	Horsham	VSD Map 40 E4
Gateway Boulevard		Epping	Whittlesea	Mel Map 181 F9
Gatwick Road		Bayswater North	Maroondah	Mel Map 51 C10
Geary Road		Leongatha	South Gippsland	VSD Map 710 E7
Geelong Road Service Road		Brooklyn	Brimbank	Mel Map 40 J10
Gemini Crescent		Shepparton	Greater Shepparton	VSD Map 673 T5
Geodetic Road	Between Aerodrome Road and the grain storage facility	Horsham	Horsham	VSD Map 40 D4
Gertrude Street	Between Lynott Street and Mill Street	Horsham	Horsham	VSD Map 544 G4
Gibbons Street		West Melbourne	Melbourne	Mel Map 42 E8
Gibbs Place	Between Nelson Street and Mephersons Carpark	Maryborough	Central Goldfields	VSD Map 558 E10
Gibson Street		Wangaratta	Wangaratta	VSD Map 664 C9
Gifford Avenue		Ferntree Gully	Knox	Mel Map 73 K4
Gilbert Park Drive	Between Ferntree Gully Road and Rushdale Street	Knoxfield	Knox	Mel Map 73 C6
Gilbertson Road		Laverton North	Wyndham	Mel Map 39 H10
Gilchrist Road	Between Western Highway and Hutton Court	Stawell	Northern Grampians	VSD Map 550 D12
Giles Street		Bairnsdale	East Gippsland	VSD Map 688 G10

APPROVED ROADS	SECTION	LOCALITY	MUNICIPALITY	REFERENCE
Gilles Street	Between Railway Street and Golden Wattle Drive	Maryborough	Central Goldfields	VSD Map 558 E9
Gladstone Street		Glenrowan	Wangaratta	VSD Map 666 F11
Glen Avenue		Belmont	Greater Geelong	Mel Map 451 K12
Glenelg Street	Between Maffra Street and Kyabram Street	Coolaroo	Hume	Mel Map 180 A12
Glengarry North Road	Between Traralgon–Maffra Road and Guyatts Road	Glengarry North	Latrobe	VSD Map 98 B3
Glengarry North Road	Between Guyatts Road and Cemetery Road	Toongabbie	Latrobe	VSD Map 98 B3
Glenmore Street		North Shore	Greater Geelong	Mel Map 442 D1
Glenrowan–Moyhu Road	Within the town area only	Moyhu	Wangaratta	VSD Map 34 E9
Golf Course Road	Between Henty Highway and Kenny Road	Horsham	Horsham	VSD Map 544 D11
Goodings Road		Yinnar	Latrobe	VSD Map 97 H7
Goodwin Street		Benalla	Benalla	VSD Map 663 M6
Gosney Street	Between Murrel Street and Mouseley Drive	Winchelsea	Surf Coast	VSD Map 525 M3
Grace Court		Sunshine West	Brimbank	Mel Map 40 H5
Graham Street	Between Williamstown Road and CityLink	Port Melbourne	Port Phillip	Mel Map 57 A1
Grandview Parade		Moolap	Greater Geelong	Mel Map 453 E9
Grant Street	Between Dalmahoy Street and Saleyard Road	Bairnsdale	East Gippsland	VSD Map 688 H9
Grant Street	Between Princes Highway and MacLeod Street	Bairnsdale	East Gippsland	VSD Map 688 H8
Grasslands Avenue		Craigieburn	Hume	Mel Map 180 C2
Gray Street	Between Tyers Street and Hensley Park Road	Hamilton	Southern Grampians	VSD Map 506 G7
Gray Street	Between Dundas Street and Kings Avenue (Sunraysia Highway)	St Arnaud	Northern Grampians	VSD Map 551 T10
Gray Street	For 600 metres south-east from Sea Lake–Swan Hill Road	Swan Hill	Swan Hill	VSD Map 586 C5
Grays Road	Between Hendy Main Road and Forest Road	Moriac	Surf Coast	VSD Map 93 D6
Greenham Street	Between Princes Highway and Ascot Street	Dartmoor	Glenelg	VSD Map 501 L4
Gregory Street West	Between Gilies Street and railway line	Wendouree	Ballarat	VSD Map 565 R3
Greygown Street	Between Moorefield Park Drive and Trafalgar Street	Wodonga	Wodonga	VSD Map 652 H4
Griffith Street		Knoxfield	Knox	Mel Map 73 C6
Griffiths Street ^	Between Western Highway and Lake Road	Stawell	Northern Grampians	VSD Map 550 B9
Grimes Court		Derrimut	Brimbank	Mel Map 39 A6
Gundowring Road	Between Lockhart's Gap Road and Boyd's Road	Gundowring	Indigo	VSD Map 36 B8
Hall Road		Carrum Downs	Frankston	Mel Map 100 F2
Halley Crescent		Campbellfield	Hume	Mel Map 180 D11
Hammond Road	Between Rhur Street and Bangholme Road	Dandenong South	Greater Dandenong	Mel Map 95 A8

APPROVED ROADS	SECTION	LOCALITY	MUNICIPALITY	REFERENCE
Hammond Street	Between North Boundary Road and Kent Road	Hamilton	Southern Grampians	VSD Map 506 C5
Hansen Road	Between Glenelg Highway and Casterton–Naracoorte Road	Casterton	Glenelg	VSD Map 500 B3
Hardy Street	Between Broadway (Maryborough–Dunolly Road) and Desmond Street	Dunolly	Central Goldfields	VSD Map 559 S4
Harpin Street	For 300 metres south of Strickland Road	Bendigo	Greater Bendigo	VSD Map 608 C3
Haughton Street		Stawell	Northern Grampians	VSD Map 550 C6
Havelock Road		Bayswater	Knox	Mel Map 64 A4
Hay Avenue		Wangaratta	Wangaratta	VSD Map 664 E11
Hayes Road		Newborough	Latrobe	VSD Map 701 L3
Hays Road		Moolap	Greater Geelong	Mel Map 453 H6
Hazelwood Drive		Morwell	Latrobe	VSD Map 699 O8
Hazelwood Estate Road	Between Arnolds Road and Monash Way	Churchill	Latrobe	VSD Map 97 G7
Hazelwood Estate Road	Between Yinnar Road and Arnolds Road	Hazelwood	Latrobe	VSD Map 97 G7
Head Street		Traralgon	Latrobe	VSD Map 697 L5
Heales Road	Between Forest Road South and Geelong–Bacchus Marsh Road	Corio	Greater Geelong	Mel Map 432 G1
Healey Road		Dandenong South	Greater Dandenong	Mel Map 95 G6
Heaths Court		Mill Park	Whittlesea	Mel Map 10 E1
Henderson Road	Between Ferntree Gully Road and Henderson Road	Knoxfield	Knox	Mel Map 73 B8
Henderson Road	Between Laser Drive and Valleyview Drive	Rowville	Knox	Mel Map 72 K10
Henderson Road	Between Stringer Road and Guyatts Road	Toongabbie	Latrobe	VSD Map 703 N4
Hensley Park Road	Between Gray Street and Beveridge Road	Hamilton	Southern Grampians	VSD Map 506 J5
High Street	Between Havelock Street and Stanhope Street	Barnawartha	Indigo	VSD Map 658 G10
High Street	Between Elgin Road and Ford Street	Beechworth	Indigo	VSD Map 659 O5
High Street	Between Moolap Station Road and Wattlepark Avenue	Moolap	Greater Geelong	Mel Map 453 C9
High Street ^	Between Wallis Street and Tarcombe Road	Seymour	Mitchell	VSD Map 642 C6
Hill Court	Between Fitzgerald Street and the end of the court	Portland	Glenelg	VSD Map 503 N2
HiTech Place		Rowville	Knox	Mel Map 73 A10
Hodgson Street	Between Bendigo–Pyramid Road and Tracey Court	Eaglehawk	Greater Bendigo	VSD Map 603 M7
Holcourt Road		Laverton North	Wyndham	Mel Map 40 C9
Holden Street		Hamilton	Southern Grampians	VSD Map 506 H8
Hollie Drive		Morwell	Latrobe	VSD Map 699 S6
Holloway Drive		Bayswater	Knox	Mel Map 64 J5
Holmes Road		Morwell	Latrobe	VSD Map 699 L5
Holstons Road		Driffield	Latrobe	VSD Map 97 F6
Homestead Road		Hazelwood	Latrobe	VSD Map 97 G6
Horn Street	Between Strzelecki Highway and McPherson Street	Leongatha	South Gippsland	VSD Map 710 F7

APPROVED ROADS	SECTION	LOCALITY	MUNICIPALITY	REFERENCE
Horseshoe Bend Road	Between Blackgate Road and The Esplanade	Torquay	Surf Coast	VSD Map 527 T3
Hotham Street		Traralgon	Latrobe	VSD Map 696 H6
Howard Street	Between Averys Road and Midland Highway	Epsom	Greater Bendigo	VSD Map 603 P7
Howitt Street ^	Between Rowan Street and McMahon Street	St Arnaud	Northern Grampians	VSD Map 551 S11
Hughes Street	For 400 metres south of Turner Street	Leongatha	South Gippsland	VSD Map 710 C8
Hume Highway Service Road	East of Hume Highway between Encore Avenue and Cooper Street	Somerton	Hume	Mel Map 180 E7
Hume Road		Laverton North	Wyndham	Mel Map 39 K12
Hume Street	Between Murray Valley Highway and Service Street	Echuca	Campaspe	VSD Map 596 J7
Hunter Road		Derrimut	Brimbank	Mel Map 39 F1
Hunter Road		Yallourn North	Latrobe	VSD Map 97 G3
Hunter Road ^	Between Healesville–Kinglake Road and Railway Parade	Healesville	Yarra Ranges	Mel Map 277 K1
Huon–Kiewa Road		Tangambalanga	Indigo	VSD Map 36 B5
Hutchinson Road		Lilydale	Yarra Ranges	Mel Map 38 D5
Hutton Court		Stawell	Northern Grampians	VSD Map 550 D12
Hydrive Close		Dandenong South	Greater Dandenong	Mel Map 95 H7
Indigo Creek Road	Between Hume Freeway and Plemings Road	Barnawartha	Indigo	VSD Map 658 J11
Industrial Avenue		Thomastown	Whittlesea	Mel Map 8 A10
Industry Park Drive		Brooklyn	Brimbank	Mel Map 41 B8
Inglewood Drive		Thomastown	Whittlesea	Mel Map 9 C10
Inkerman Street	Between Hardy Street and Tweeddale Street	Dunolly	Central Goldfields	VSD Map 559 S3
Inkerman Street	Between Railway line and Gladstone Street	Maryborough	Central Goldfields	VSD Map 558 C6
Inkerman Street	Between Dundas Street and Napier Street	St Arnaud	Northern Grampians	VSD Map 551 S9
Interchange Drive		Laverton North	Wyndham	Mel Map 53 D3
International Court		Scoresby	Knox	Mel Map 72 F8
Inverloch Street	Between Great Ocean Road and House No. 32	Anglesea	Surf Coast	VSD Map 526 G3
Isa Way		Boronia	Knox	Mel Map 65 C2
Jadydee Court		Scoresby	Knox	Mel Map 81 E3
Janette Street		Traralgon	Latrobe	VSD Map 696 H8
Janine Street	Between Ferntree Gully Road and North Boundary Road	Scoresby	Knox	Mel Map 72 H8
Jeeralang North Road	Between Hazelwood Road and the south leg of Munckton Track	Hazelwood North	Latrobe	VSD Map 97 J6
Jellico Drive		Scoresby	Knox	Mel Map 72 E7
Jersey Road		Bayswater	Knox	Mel Map 64 J5
Jesica Road		Campbellfield	Hume	Mel Map 7 F1
Jets Court		Tullamarine	Hume	Mel Map 15 B2
Jilly Court		Derrimut	Brimbank	Mel Map 39 E5

APPROVED ROADS	SECTION	LOCALITY	MUNICIPALITY	REFERENCE
Johnson Street	Between Loch Street and Nelson Street	Maryborough	Central Goldfields	VSD Map 558 E10
Johnstons Road		Bairnsdale	East Gippsland	VSD Map 84 B8
Jones Road		Brooklyn	Brimbank	Mel Map 40 H9
Jones Road		Morwell	Latrobe	VSD Map 699 U6
Jumbuk Road	Between Main Street and Monash Way	Yinnar	Latrobe	VSD Map 701 S3
Jumbuk Road	Between Monash Way and Middle Creek Road	Yinnar South	Latrobe	VSD Map 97 G7
Junction Road		Beechworth	Indigo	VSD Map 659 P3
June Court		Warragul	Baw Baw	VSD Map 704 J7
Kalman Drive		Boronia	Knox	Mel Map 65 C3
Karinie Street		Swan Hill	Swan Hill	VSD Map 586 E1
Kay Street		Traralgon	Latrobe	VSD Map 696 C6
Kearney Street		Bayswater	Knox	Mel Map 64 H4
Keith Campbell Court		Scoresby	Knox	Mel Map 72 H8
Kell Road	Between Melbourne Road (Sunraysia Highway) and Burnside Road	St Arnaud	Northern Grampians	VSD Map 551 S12
Kellets Road Service Road	Between Henderson Road and Laser Drive	Rowville	Knox	Mel Map 73 A11
Kennedy Street	Between McIvor Highway and Lansell Street	Bendigo	Greater Bendigo	VSD Map 607 U5
Kenny Road	Between Henty Highway and Turnbull Drive	Horsham	Horsham	VSD Map 544 F11
Kergunyah Road		Kergunyah	Indigo	VSD Map 36 B7
Kerr Street		Wangaratta	Wangaratta	VSD Map 664 C10
Kettlewells Road		Monegeetta	Macedon Ranges	VSD Map 60 E8
Kevin Avenue	Between Burwood Highway and Fitzgerald Avenue	Ferntree Gully	Knox	Mel Map 73 J4
Kinder Street		Campbellfield	Hume	Mel Map 7 H3
King Drive		Horsham	Horsham	VSD Map 544 E10
Kingsley Court		Rowville	Knox	Mel Map 72 J10
Kingston Park Court		Knoxfield	Knox	Mel Map 72 K8
Kino Street	Between Foster Street and Benambra–Limestone Road	Benambra	East Gippsland	VSD Map 51 D9
Kirby's Flat Road	Between Back Creek Road and forest	Yackandandah	Indigo	VSD Map 35 F7
Kirwin Road		Morwell	Latrobe	VSD Map 699 T7
Kitchen Road		Dandenong South	Greater Dandenong	Mel Map 95 F7
Koornang Road		Scoresby	Knox	Mel Map 72 G8
Kyabram Street	Southbound only	Coolaroo	Hume	Mel Map 7 A1
Kyneton–Metcalf Road	From Metcalfe–Taradale Road to Macedon Ranges Shire Boundary	Metcalf	Mount Alexander	VSD Map 59 J4
Ladd Road		New Gisborne	Macedon Ranges	VSD Map 636 F3
Lake Road ^		Stawell	Northern Grampians	VSD Map 550 C7
Lakeview Drive		Scoresby	Knox	Mel Map 72 F9
Lambeck Drive		Tullamarine	Hume	Mel Map 15 C3
Landsborough Road	From Leviathan Road to Pyrenees Shire Boundary	Stawell	Northern Grampians	VSD Map 56 J2
Langdon Street		North Geelong	Greater Geelong	Mel Map 442 B5

APPROVED ROADS	SECTION	LOCALITY	MUNICIPALITY	REFERENCE
Lansell Street	West of Charleston Road, to its end abutting the Melbourne–Murray River Railway	Bendigo	Greater Bendigo	VSD Map 607 U5
Lanyon Street		Dandenong South	Greater Dandenong	Mel Map 95 F4
Lara Way		Campbellfield	Hume	Mel Map 7 H1
Larcombes Road	Between Hendy Main Road and Church Road	Modewarre	Surf Coast	VSD Map 93 D6
Larneuk Street		North Shore	Greater Geelong	Mel Map 442 D1
Laser Drive	Between Kelletts Road and Henderson Road	Rowville	Knox	Mel Map 73 A10
Lathams Road		Carrum Downs	Frankston	Mel Map 100 A1
Lawless Street	Between Princes Highway and 50 metres west of O'Denver Street	Bairnsdale	East Gippsland	VSD Map 688 B10
Layard Road	Between Cape Otway Road and Nobles Road	Gherang	Surf Coast	VSD Map 93 C6
Leader Street		Campbellfield	Hume	Mel Map 180 C9
Leakes Road	Between Palmers Road and Fitzgerald Road	Truganina	Wyndham	Mel Map 203 J3
Lean Street	Between Derby Road (Ballarat–Maryborough Road) and Railway line	Maryborough	Central Goldfields	VSD Map 558 C10
Leans Road	Between Midland Highway and Wallenjoe Road	Huntly	Greater Bendigo	VSD Map 600 B10
Learmonth Street	Between west of Browning Street and end of the street	Portland	Glenelg	VSD Map 501 N11
Learmonth Road	Between Winter Street and Napier Street	Ballarat	Ballarat	VSD Map 565 P9
Leather Street	Between Tucker Street and Boundary Road	Breakwater	Greater Geelong	Mel Map 466 D2
Leesons Road		Traralgon	Latrobe	VSD Map 697 O4
Leesons Road		Traralgon East	Latrobe	VSD Map 697 O4
Leslie Road		Laverton North	Wyndham	Mel Map 40 D9
Leslie Track	Between Hunter Road and Manuels Road	Yallourn North	Latrobe	VSD Map 97 G3
Lewis Road	Between Burwood Highway and Wadhurst Drive	Wantirna South	Knox	Mel Map 64 B11
Lewton Road	For 175 metres from Mill Road to Poultry Farm	Lara	Greater Geelong	Mel Map 423 E3
Lexton Street		Coolaroo	Hume	Mel Map 7 B2
Liddiard Road ^	Between Argyle Street (Princes Highway) and Shakespeare Street	Traralgon	Latrobe	VSD Map 697 L7
Ligar Street ^	Between Princes Highway and Dalmahoy Street	Bairnsdale	East Gippsland	VSD Map 688 H8
Lignite Court		Morwell	Latrobe	VSD Map 699 O9
Lilydale Road		Healesville	Yarra Ranges	Mel Map 278 A1
Limonite Road	Between Tarwin Street and north boundary of Crown Allotment 141A	Boolarra	Latrobe	VSD Map 97 F8
Limonite Road	Between north boundary of Crown Allotment 141A and the Latrobe City Boundary	Boolarra South	Latrobe	VSD Map 97 E8
Lincoln Street		Laverton North	Wyndham	Mel Map 40 D10
Lindner Road	Between Christensen Lane and Reith Road	Wangaratta	Wangaratta	VSD Map 664 A6
Lindsay Road	Between Ascot Street and Sullivans Road	Dartmoor	Glenelg	VSD Map 501 M3
Link Drive		Campbellfield	Hume	Mel Map 180 D12

APPROVED ROADS	SECTION	LOCALITY	MUNICIPALITY	REFERENCE
Link Road (Cliff Street)	Between Henty Highway and Canal Court	Portland	Glenelg	VSD Map 503 R5
Link Road (Northern Bypass Road)		Benalla	Benalla	VSD Map 47 G3
Lipton Drive		Thomastown	Whittlesea	Mel Map 8 F11
Lisa Place		Coolaroo	Hume	Mel Map 7 C1
Little River–Ripley Road	Between Bacchus Marsh Road and You Yangs Road (a 20 tonne load limit now applies to You Yangs Road (not gazetted) until repairs take place to a bluestone heritage road bridge)	Little River	Greater Geelong	VSD Map 77 J8
Little River Road	For 1000 metres north of Great Alpine Road	Ensay	East Gippsland	VSD Map 66 F7
Littles Lane		Tyers	Latrobe	VSD Map 97 J4
Livestock Way		Pakenham	Cardinia	Mel Map 323 F2
Livingstone Street	Between Salisbury Street and Scott Street (Bonang Road)	Orbost	East Gippsland	VSD Map 684 C10
Livingstone Street		Traralgon	Latrobe	VSD Map 696 J6
Loch Street	Between Railway Street and Johnson Street	Maryborough	Central Goldfields	VSD Map 558 E10
Loch–Poowong Road	For its full length between Loch and Poowong townships	Loch	South Gippsland	VSD Map 96 D7
Lodge Road	Between Mt Napier Road and the east side of the railway line	Hamilton	Southern Grampians	VSD Map 506 E10
Logic Boulevard		Barnawartha	Wodonga	VSD Map 35 D3
London Drive		Bayswater	Knox	Mel Map 64 J4
Lucan Street		Bendigo	Greater Bendigo	VSD Map 607 T4
Lynott Street	Between Wawunna Road and Gertrude Street	Horsham	Horsham	VSD Map 544 F4
Macarthur Street		Bairnsdale	East Gippsland	VSD Map 688 J8
Mackenzie Road		West Melbourne	Melbourne	Mel Map 42 E7
Mackey Street		North Geelong	Greater Geelong	Mel Map 442 A7
Mackeys Road		Churchill	Latrobe	VSD Map 702 E2
MacLeod Street	Between Grant Street and Ligar Street	Bairnsdale	East Gippsland	VSD Map 688 G8
Macquarie Drive		Thomastown	Whittlesea	Mel Map 9 C10
Macquarie Place		Boronia	Knox	Mel Map 65 A2
Macro Court		Rowville	Knox	Mel Map 73 A10
Madden Avenue	Between Seabeach Parade and The Esplanade	North Shore	Greater Geelong	Mel Map 432 E12
Madden Street	Between Davey Street and Catherine Street	Morwell	Latrobe	VSD Map 698 K5
Maffra Street		Coolaroo	Hume	Mel Map 180 B12
Main Street	Between Avoca–Bealiba Road and Davies Street	Bealiba	Central Goldfields	VSD Map 557 R3
Main Street		Glengarry	Latrobe	VSD Map 702 J9
Main Street	Between Sliedell Court and Alfred Drive	Yinnar	Latrobe	VSD Map 701 S3
Main Street (Yinnar Road)	Between Alfred Drive and Monash Way	Yinnar	Latrobe	VSD Map 701 R7
Main Street Service Road	Between Princes Highway and Palmer Street	Winchelsea	Surf Coast	VSD Map 525 M3
Majorca Road	Between Railway line and Landrigan Road (Dunach–Eddington Road)	Maryborough	Central Goldfields	VSD Map 558 E9

APPROVED ROADS	SECTION	LOCALITY	MUNICIPALITY	REFERENCE
Makland Drive		Derrimut	Brimbank	Mel Map 39 E2
Malakoff Road	Between Bridge St (Beechworth–Wangaratta Road) and Flat Rock Road	Beechworth	Indigo	VSD Map 659 L4
Malcolm Place		Campbellfield	Hume	Mel Map 7 J5
Malvern Street		Bayswater	Knox	Mel Map 64 G4
Mansfield Street	Between Sparks Avenue and Matisi Street	Thornbury	Darebin	Mel Map 31 B5
Manuells Road	Between Quarry Road and Barbor Road	Yallourn North	Latrobe	VSD Map 97 H4
Market Street	Between Calder Highway and Reservoir Road	Harcourt	Mount Alexander	VSD Map 627 T2
Marretts Road	Between Strzelecki Highway and Buckleys Track	Driffield	Latrobe	VSD Map 97 G5
Marretts Road	Between Buckleys Track and Princes Freeway	Hernes Oak	Latrobe	VSD Map 97 G5
Marwen Drive		Derrimut	Brimbank	Mel Map 39 G7
Mary Street	Between Davey Street and Catherine Street	Morwell	Latrobe	VSD Map 698 K5
Mary Street		Pakenham	Cardinia	Mel Map 215 J4
Maryvale Road	Between Old Melbourne Road West and Tanjil East Road	Morwell	Latrobe	VSD Map 97 H5
Mason Street		Wangaratta	Wangaratta	VSD Map 664 A12
Matisi Street		Thornbury	Darebin	Mel Map 31 B4
Maxwell Avenue		Belmont	Greater Geelong	Mel Map 451 K12
McAllister Road		Swan Hill	Swan Hill	VSD Map 586 C4
McClelland Avenue ^		Lara	Greater Geelong	Mel Map 423 E6
McClelland Drive		Eaglehawk	Greater Bendigo	VSD Map 603 N6
McClure Street ^	Between Golden Wattle Drive and Tullaroop Road	Maryborough	Central Goldfields	VSD Map 558 G4
McCormick Street		Churchill	Latrobe	VSD Map 702 B3
McDonald Way	Between Northways Road and Phillip Parade	Churchill	Latrobe	VSD Map 702 E4
McDonalds Track	Between Frys Track and Sayers Track	Hernes Oak	Latrobe	VSD Map 97 F6
McDougall Road	Between Great Ocean Road and Walker Street	Anglesea	Surf Coast	VSD Map 526 F3
McDowalls Road	Between Piper Road and Victa Road	Bendigo	Greater Bendigo	VSD Map 608 E3
McIntyre Road ^	Between Old Melbourne Road and Mill Road	Lara	Greater Geelong	Mel Map 423 H2
McIvor Road	From Calder Highway to City of Greater Bendigo Boundary	Harcourt	Mount Alexander	VSD Map 44 F9
McKimmies Road	Between Plenty Road and Laurie Collins Street	Bundoora	Whittlesea	Mel Map 9 J7
McLellan Street		Bayswater	Knox	Mel Map 64 K6
McLeod Street		North Geelong	Greater Geelong	Mel Map 442 A6
McMahon Street	Between Howitt Street and Inkerman Street (Wimmera Highway)	St Arnaud	Northern Grampians	VSD Map 551 S10
McMahon Street	Between Riggall Road and Traralgon–Maffra Road	Traralgon	Latrobe	VSD Map 697 L5
McMillian Street	Between Phillips Lane and Hadfield Street	Bairnsdale	East Gippsland	VSD Map 689 N6

APPROVED ROADS	SECTION	LOCALITY	MUNICIPALITY	REFERENCE
McNairn Road	Between Princes Highway and Craig Burn Place	Traralgon	Latrobe	VSD Map 697 M5
McPherson Street		Leongatha	South Gippsland	VSD Map 710 E7
McQuade Street		Morwell	Latrobe	VSD Map 699 U6
Melba Avenue ^		Lilydale	Yarra Ranges	Mel Map 38 D5
Melrich Road		Bayswater	Knox	Mel Map 64 K5
Meridian Road	Between Calder Highway and Sturt Highway	Yelta	Mildura	VSD Map 2 H4
Merino–Grassdale Road	Between Coleraine Merino Road and Campbell Street	Merino	Glenelg	VSD Map 501 T4
Merino Street		Laverton North	Wyndham	Mel Map 40 D10
Merola Way		Campbellfield	Hume	Mel Map 7 G1
Merri Concourse		Campbellfield	Hume	Mel Map 7 J2
Metcalfe–Elphinstone Road	Between Bendigo–Sutton Grange Road and Metcalfe–Taradale Road	Metcalfe	Mount Alexander	VSD Map 59 H3
Metrolink Circuit		Campbellfield	Hume	Mel Map 180 J10
Michael Street		Pakenham	Cardinia	Mel Map 215 J4
Michellan Court		Bayswater	Knox	Mel Map 64 A4
Mid Valley Road		Morwell	Latrobe	VSD Map 699 Q6
Middle Creek Road	Between Jumbuk Road and Upper Middle Creek Road	Yinnar South	Latrobe	VSD Map 97 G7
Milawa–Bobinawarrah Road		Milawa	Wangaratta	VSD Map 34 H9
Mill Road	Between McIntyre Road and Lewton Road	Lara	Greater Geelong	Mel Map 423 F3
Mill Road	Between Station Lake Road and Alkara Avenue	Lara	Greater Geelong	Mel Map 423 D5
Mill Street	Between Wawunna Road and Gertrude Street	Horsham	Horsham	VSD Map 544 F4
Millennium Court		Knoxfield	Knox	Mel Map 72 K7
Miller Street		Epping	Whittlesea	Mel Map 181 K11
Millett Street	Between McMahon Street and Queens Avenue	St Arnaud	Northern Grampians	VSD Map 551 R10
Milne Street		Thomastown	Whittlesea	Mel Map 8 K10
Minchington Road		Morwell	Latrobe	VSD Map 699 T6
Miners Way		Morwell	Latrobe	VSD Map 699 N8
Minniedale Road ^	Between Princes Highway and Melrossa Road	Traralgon East	Latrobe	VSD Map 98 B5
Miss Bonds Road		Yinnar South	Latrobe	VSD Map 97 G7
Mitchell Court		Romsey	Macedon Ranges	VSD Map 637 S4
Mitchells Road	Between Waterloo Road and Saviges Road	Moe	Latrobe	VSD Map 700 C4
Mocamboro Road	Between Portland–Casterton Road and swimming pool entrance	Merino	Glenelg	VSD Map 501 Q2
Montefiore Street		Fairfield	Darebin	Mel Map 31 A8
Monterey Road		Dandenong South	Greater Dandenong	Mel Map 95 E5

APPROVED ROADS	SECTION	LOCALITY	MUNICIPALITY	REFERENCE
Moolap Station Road	Between Bellarine Highway and Geelong–Portarlington Road	Moolap	Greater Geelong	Mel Map 453 F9
Moon Street		Moolap	Greater Geelong	Mel Map 453 D9
Moore Street		Robinvale	Swan Hill	VSD Map 587 Q2
Moore Street	Between Northern Highway and Murray Goulburn Factory	Rochester	Campaspe	VSD Map 595 O10
Morgan Drive	Between Traralgon Creek Road and Chester Court	Traralgon South	Latrobe	VSD Map 98 A6
Mornington Street	From Enmore Street for 160 metres	North Geelong	Greater Geelong	Mel Map 441 J7
Mosreal Place		Rowville	Knox	Mel Map 72 K9
Mount Clay Road ^	Between Princes Highway and Smith Street	Heywood	Glenelg	VSD Map 502 D4
Mount Duneed Road	Between Anglesea Road and Pettavel Road	Mt Duneed	Surf Coast	VSD Map 93 E5
Mountain Glen Drive	Between Watsons Road South and the Latrobe City boundary	Moe	Latrobe	VSD Map 700 A7
Mountain Highway – Service Road	Between Michellan Court and Waldheim Road	Bayswater	Knox	Mel Map 64 A4
Mousley Drive	Between Gosney Street and Alsop Drive	Winchelsea	Surf Coast	VSD Map 525 L3
Moyhu–Glenrowan Road		Glenrowan	Wangaratta	VSD Map 666 H11
Moyhu–Meadow Creek Road		Moyhu	Wangaratta	VSD Map 48 J3
Mt Napier Road	Between Holden Street and Fenton Street	Hamilton	Southern Grampians	VSD Map 506 G8
Mt Napier Road	Between South Boundary Road and Lodge Road	Hamilton	Southern Grampians	VSD Map 506 H11
Mulcahy Road	Between Michael Street and Tomuc Creek	Pakenham	Cardinia	Mel Map 215 H3
Mullalys Road	East bound only, with no travel on school days between 8.15am and 9.15am, or between 3.15pm and 4.15pm	Bolinda	Macedon Ranges	VSD Map 60 D8
Murrell Street		Wangaratta	Wangaratta	VSD Map 664 B11
Murrell Street		Winchelsea	Surf Coast	VSD Map 525 M3
Myer Place		Scoresby	Knox	Mel Map 81 E3
Myrtleford–Stanley Road		Stanley	Indigo	VSD Map 35 E8
Nadenbouschs Road		Hazelwood	Latrobe	VSD Map 97 H6
Nathan Drive		Campbellfield	Hume	Mel Map 180 B11
Nathan Road		Dandenong South	Greater Dandenong	Mel Map 95 J1
Nation Link Drive		Somerton	Hume	Mel Map 180 C7
National Boulevard		Campbellfield	Hume	Mel Map 7 D1
Nefertiti Court		Traralgon	Latrobe	VSD Map 697 M4
Nelson Street	Between Johnson Street and Majorca Road	Maryborough	Central Goldfields	VSD Map 558 E10
Nelson Street		North Shore	Greater Geelong	Mel Map 432 D12
Nester Road		Woori Yallock	Yarra Ranges	Mel Map 286 E12
Neutron Place		Rowville	Knox	Mel Map 73 B9

APPROVED ROADS	SECTION	LOCALITY	MUNICIPALITY	REFERENCE
New Street	Between south of Maroondah Highway and the railway bridge	Ringwood	Maroondah	Mel Map 49 F9
Newcastle Road		Bayswater	Knox	Mel Map 64 K4
Newcomen Road	Between Springvale Road and Parsons Avenue	Springvale	Greater Dandenong	Mel Map 79 K8
Newlands Road	Between Edwardes Street and Darebin City Council boundary	Reservoir	Darebin	Mel Map 18 A6
Newman Street		Wangaratta	Wangaratta	VSD Map 664 D10
Newry Drive		New Gisborne	Macedon Ranges	VSD Map 636 F2
Newstead–Guildford Road ^	Between Daylesford–Newstead Road and Midland Highway	Newstead	Mount Alexander	VSD Map 59 C4
Nicole Way		Dandenong South	Greater Dandenong	Mel Map 95 E3
Nobility Street		Moolap	Greater Geelong	Mel Map 453 D9
Nobles Road	Between Larcombes Road and Layard Road	Modewarre	Surf Coast	VSD Map 93 D6
Nolan Street ^	Between Charleston Road and Prouses Road	Bendigo	Greater Bendigo	VSD Map 607 U4
North Boundary Road		Hamilton	Southern Grampians	VSD Map 506 B3
North Road	Between Drouin–Warragul Road and Lindy Court	Warragul	Baw Baw	VSD Map 704 J7
Northern Bypass Road (Link Road)		Benalla	Benalla	VSD Map 47 G3
Northgate Drive		Thomastown	Whittlesea	Mel Map 9 C10
Northways Road	Between Monash Way and Mcdonald Way	Churchill	Latrobe	VSD Map 702 E4
Norton Street	From APCO site egress to Roy Street	Wangaratta	Wangaratta	VSD Map 664 F8
Norwich Avenue		Thomastown	Whittlesea	Mel Map 8 E10
Noss Retreat Road	Between Glenelg Highway and Arundel Road	Casterton	Glenelg	VSD Map 500 F1
Nuttalls Road	Between Monash Way and Morwell River Bridge	Yinnar	Latrobe	VSD Map 97 F7
Nyadale Drive		Scoresby	Knox	Mel Map 72 E7
Oak Street	Between Tarcombe Road and Goulburn Valley Highway	Seymour	Mitchell	VSD Map 642 E8
Oaklands Road	Between Somerton Road and Readymix Oaklands Junction Quarry	Oaklands Junction	Hume	Mel Map 177 J5
O’Halloran Drive	Between Tullaroop Road and Collins Street	Maryborough	Central Goldfields	VSD Map 558 G5
O’Haras Road		Hazelwood	Latrobe	VSD Map 97 G7
O’Herns Road		Epping	Whittlesea	Mel Map 182 A8
Old Boundary Road	For 4000 metres from Carrs Road to Aerolite Quarry entrance	Anakie	Greater Geelong	VSD Map 77 F9
Old Dookie Road	Between Dolyes Road and Lockwood Road	Shepparton	Greater Shepparton	VSD Map 673 S8
Old Geelong Road		Brooklyn	Brimbank	Mel Map 40 H10
Old Gippsdown Drive		Moe	Latrobe	VSD Map 700 A7
Old Hume Highway		Glenrowan	Wangaratta	VSD Map 666 E10
Old Lancefield Road		Woodend	Macedon Ranges	VSD Map 633 R3

APPROVED ROADS	SECTION	LOCALITY	MUNICIPALITY	REFERENCE
Old Melbourne Road	Between Beach Road and McClelland Avenue	Lara	Greater Geelong	Mel Map 423 J6
Old Melbourne Road	Between Alexanders Road and Airfield Road	Morwell	Latrobe	VSD Map 97 J5
Old Melbourne Road	Between Maryvale Road and Latrobe Road	Morwell	Latrobe	VSD Map 97 H5
Old Melbourne Road	Between Airfield Road and Kay Street	Traralgon	Latrobe	VSD Map 696 B6
Old Melbourne Road ^	Between Western Highway and Dunnstown–Yendon Road	Dunnstown	Moorabool	VSD Map 76 H3
Oliphant Street		West Melbourne	Melbourne	Mel Map 42 E8
Ordish Road		Dandenong South	Greater Dandenong	Mel Map 94 J5
Osboldstone Road		Wangaratta	Wangaratta	VSD Map 664 A9
Ovens Street	Between Roy Street and Warby Street	Wangaratta	Wangaratta	VSD Map 664 G8
Oxley Flats Road		Oxley	Wangaratta	VSD Map 34 G8
Oxley–Meadow Creek Road		Oxley	Wangaratta	VSD Map 34 H9
Pages Road		Yinnar South	Latrobe	VSD Map 97 G7
Palmer Street		Winchelsea	Surf Coast	VSD Map 525 O3
Palmers Road	Between Boundary Road and Sayers Road	Truganina	Wyndham	Mel Map 203 H6
Paramount Boulevard		Derrimut	Brimbank	Mel Map 39 E1
Park Drive		Dandenong South	Greater Dandenong	Mel Map 95 F7
Park Lane		Romsey	Macedon Ranges	VSD Map 637 S4
Park Street	Between Omeo Highway and Day Avenue	Omeo	East Gippsland	VSD Map 690 H9
Parker Street ^	Between Downes Road and Midland Highway	Castlemaine	Mount Alexander	VSD Map 628 G4
Parkers Road		New Gisborne	Macedon Ranges	VSD Map 636 F2
Parkhurst Drive		Knoxfield	Knox	Mel Map 64 C12
Parnall Court		Wangaratta	Wangaratta	VSD Map 664 B11
Parsons Avenue	Between Newcomen Road and Stephenson Street	Springvale	Greater Dandenong	Mel Map 79 K8
Pascal Road		Seaford	Frankston	Mel Map 99 J2
Patrick Street		Campbellfield	Hume	Mel Map 7 J5
Pearce Street	Between Beechworth–Wodonga Road and Murray Valley Highway	Wodonga	Wodonga	VSD Map 653 N9
Pearces Track		Hermes Oak	Latrobe	VSD Map 97 F5
Peck Street		Hamilton	Southern Grampians	VSD Map 506 C4
Perkins Road South	Between McClelland Avenue and Josie's Depot	Lara	Greater Geelong	Mel Map 423 H7
Pert Street	Between Princes Highway and O'Denver Street	Bairnsdale	East Gippsland	VSD Map 688 C10
Peterborough Road	Between Terang–Cobden Road and Ridley Agriproducts Pty Ltd	Terang	Corangamite	VSD Map 90 G5
Petschels Lane	Between Hamilton Highway and Mt Napier Road	Hamilton	Southern Grampians	VSD Map 506 H11
Pettavel Road	Between Reservoir Road and the Pettavel Winery (no access permitted to or from Princes Highway)	Pettavel	Greater Geelong	VSD Map 463 F12

APPROVED ROADS	SECTION	LOCALITY	MUNICIPALITY	REFERENCE
Pettavel Road ^	Between Princes Highway and Mount Duneed Road	Mt Moriac	Surf Coast	VSD Map 93 E6
Phelans Lane		Traralgon South	Latrobe	VSD Map 98 A6
Phillip Parade	Between Mcdonald Way and Canterbury Way	Churchill	Latrobe	VSD Map 702 D5
Phillipps Road		West Melbourne	Melbourne	Mel Map 42 H7
Phillips Court		St Arnaud	Northern Grampians	VSD Map 551 T11
Phillips Lane	Between Princes Highway and McMillan Street	Bairnsdale	East Gippsland	VSD Map 689 P7
Phillipson Street		Wangaratta	Wangaratta	VSD Map 664 D9
Pipe Road		Laverton North	Wyndham	Mel Map 40 A11
Piper Lane		Bendigo	Greater Bendigo	VSD Map 608 F4
Piper Road		Bendigo	Greater Bendigo	VSD Map 608 E3
Plateau Road		Reservoir	Darebin	Mel Map 18 C4
Playford Street ^		Stawell	Northern Grampians	VSD Map 550 B8
Plemings Road		Barnawartha	Indigo	VSD Map 35 D3
Plummer Road		Laverton North	Wyndham	Mel Map 40 C9
Plummer Street	Between Bridge Street and Graham Street	Port Melbourne	Port Phillip	Mel Map 57 A1
Plumpton Road		Horsham	Horsham	VSD Map 544 F10
Poa Court		Craigieburn	Hume	Mel Map 180 C2
Point Henry Road		Moolap	Greater Geelong	Mel Map 453 F9
Porters Road		Hazelwood North	Latrobe	VSD Map 97 H6
Potter Street		Craigieburn	Hume	Mel Map 387 C11
Pound Road West		Dandenong South	Greater Dandenong	Mel Map 95 K6
Pousties Road	Between Beach Road and Dandos Road	Avalon	Greater Geelong	VSD Map 93 J2
Power Road	Between Scoresby Road and Barry Street	Bayswater	Knox	Mel Map 64 G4
Premier Drive		Campbellfield	Hume	Mel Map 7 H2
Princes Drive Service Road	Between Bridle Road and Alexanders Road	Morwell	Latrobe	VSD Map 699 R6
Princes Highway North Service Road	Between Eastern Road and Rocla Road	Traralgon East	Latrobe	VSD Map 697 N5
Princes Highway North Service Road	Between Rocla Road and east of Leasons Road	Traralgon East	Latrobe	VSD Map 697 O4
Production Drive		Campbellfield	Hume	Mel Map 7 J4
Progress Street ^		Dandenong South	Greater Dandenong	Mel Map 90 J12
Prouses Road ^	Between Nolan Street and Holdsworth Road	Bendigo	Greater Bendigo	VSD Map 607 R1
Proximity Drive		Sunshine West	Brimbank	Mel Map 40 E7
Purton Road		Pakenham	Cardinia	Mel Map 215 K4
Purvis Road	Between Moe–Rawson Road and east boundary of Lot 1 Lodge Plan 123151	Tanjil South	Latrobe	VSD Map 97 F4
Purvis Road	Between the east boundary of Lot 1 Lodge Plan 123151 and North Road	Yallourn North	Latrobe	VSD Map 703 Q2
Quality Drive		Dandenong South	Greater Dandenong	Mel Map 95 B6

APPROVED ROADS	SECTION	LOCALITY	MUNICIPALITY	REFERENCE
Quarry Road ^		Cosgrove	Greater Shepparton	VSD Map 33 B7
Quarry Road		Glenrowan	Wangaratta	VSD Map 666 G11
Quarry Road	Between Madeira Packet Road and the end of the road	Portland	Glenelg	VSD Map 88 B8
Quarry Road		Yallourn North	Latrobe	VSD Map 97 G3
Queens Avenue	Between Sturt Street and Inkerman Street (Wimmera Highway)	St Arnaud	Northern Grampians	VSD Map 551 R10
Quin Drive		Swan Hill	Swan Hill	VSD Map 586 C5
Radford Road	Between Edwardes Street and Vickers Street	Reservoir	Darebin	Mel Map 18 B4
Railway Avenue		Glengarry	Latrobe	VSD Map 702 J11
Railway Parade	West of Hunter Road	Healesville	Yarra Ranges	Mel Map 277 K1
Railway Street	Between Stoneham Drive and Gillies Street	Maryborough	Central Goldfields	VSD Map 558 E9
Ramage Street		Bayswater	Knox	Mel Map 64 K4
Randor Street		Campbellfield	Hume	Mel Map 7 H3
Raymond Road		Laverton North	Wyndham	Mel Map 40 B9
Red Hill Road		Beechworth	Indigo	VSD Map 659 R4
Refinery Road		North Shore	Greater Geelong	Mel Map 432 E8
Regional Drive		Somerton	Hume	Mel Map 180 D8
Reid Street		Bayswater	Knox	Mel Map 64 J6
Reid's Way		Wooragee	Indigo	VSD Map 35 C6
Remington Drive		Dandenong South	Greater Dandenong	Mel Map 95 G8
Reo Crescent		Campbellfield	Hume	Mel Map 180 B10
Reserve Street		Yallourn North	Latrobe	VSD Map 703 T4
Reservoir Road	Between Market Street and McIvor Road	Harcourt	Mount Alexander	VSD Map 44 F9
Reservoir Road	Between Kell Street and Rowan Street	St Arnaud	Northern Grampians	VSD Map 551 S11
Reservoir Road ^	Between Anglesea Road and Pettavel Road	Pettavel	Greater Geelong	Mel Map 463 G12
Rhodes Street	Between Glenelg Highway and Howletts Street	Casterton	Glenelg	VSD Map 500 H5
Rhur Street		Dandenong South	Greater Dandenong	Mel Map 95 C1
Richards Road	Between Walker Street and Robertson Avenue	Castlemaine	Mount Alexander	VSD Map 628 E2
Richards Road		Swan Hill	Swan Hill	VSD Map 586 E1
Ricky Way		Epping	Whittlesea	Mel Map 181 F9
Rifle Range Road	Between Traralgon–Maffra Road and Brooks Lane	Glengarry	Latrobe	VSD Map 98 A3
Rifle Range Road	For 180 metres from Strzelecki Highway	Leongatha	South Gippsland	VSD Map 710 E7
Riggall Road		Traralgon	Latrobe	VSD Map 697 L5
Riggalls Road	Between Glengarry North Road and Bickertons Road	Glengarry North	Latrobe	VSD Map 98 B3
Ring Road		Ballarat	Ballarat	VSD Map 565 N4
River Road	South of Great Alpine Road	Tarrawingee	Wangaratta	VSD Map 34 J8
River Road	Between Stringer Road and Guyatts Road	Toongabbie	Latrobe	VSD Map 98 B3
Robinsons Road ^	Between Westwood Drive and Boundary Road	Deer Park	Melton	Mel Map 25 A10
Rocco Drive		Scoresby	Knox	Mel Map 72 E7

APPROVED ROADS	SECTION	LOCALITY	MUNICIPALITY	REFERENCE
Rocla Road	Between Princes Highway and Latrobe City Depot	Traralgon East	Latrobe	VSD Map 697 N4
Romsey Road	Between Coach Road and Park Lane	Romsey	Macedon Ranges	VSD Map 637 P4
Rose River Road		Cheshunt	Wangaratta	VSD Map 48 J7
Roseneath Street	Between Douro Street and Inkerman Street	North Geelong	Greater Geelong	Mel Map 441 K9
Rossmoyne Street	Between Sparks Avenue and Turner Street	Thornbury	Darebin	Mel Map 31 B5
Round Tower Road	Between Nathan Road and railway line	Dandenong South	Greater Dandenong	Mel Map 95 J3
Roy Street	Between Norton Street and Ovens Street	Wangaratta	Wangaratta	VSD Map 664 F8
Rushdale Street	Between Ferntree Gully Road and Henderson Road	Knoxfield	Knox	Mel Map 73 B8
Rushwood Drive		Craigieburn	Hume	Mel Map 180 D1
Russell Street	Between Myrtle Street and Breen Street	Bendigo	Greater Bendigo	VSD Map 607 R8
Russell Street		Morwell	Latrobe	VSD Map 699 S5
Rutherford Road		Seaford	Frankston	Mel Map 99 K2
Sailors Gully Road	Between Loddon Valley Highway and Bendigo–Pyramid Road	Eaglehawk	Greater Bendigo	VSD Map 602 G7
Sale–Heyfield Road	Between Traralgon–Maffra Road and Maffra–Rosedale Road	Denison	Wellington	VSD Map 98 E2
Saleyard Road		Bairnsdale	East Gippsland	VSD Map 688 H9
Saleyards Road	Between Portland–Casterton Road and Rhodes Street	Casterton	Glenelg	VSD Map 500 H4
Saleyards Road		Kyneton	Macedon Ranges	VSD Map 632 E2
Salicki Avenue		Epping	Whittlesea	Mel Map 9 A2
Salisbury Street	Between Princes Highway and Nicholson Street	Orbost	East Gippsland	VSD Map 684 B9
Samantha Court		Knoxfield	Knox	Mel Map 73 C7
Sand Road	Between Princes Freeway and Princess Way	Longwarry North	Baw Baw	VSD Map 96 E3
Sandford–Bahgallah Road	Between Portland–Casterton Road and Sealeys Road	Sandford	Glenelg	VSD Map 71 H3
Sandford Road ^		Wangaratta	Wangaratta	VSD Map 664 A11
Sarah Street		Campbellfield	Hume	Mel Map 7 J5
Saskia Way		Morwell	Latrobe	VSD Map 699 S6
Sauer Road		New Gisborne	Macedon Ranges	VSD Map 636 F3
Saviges Road		Moe	Latrobe	VSD Map 700 D3
Sawyers Lane		Tyers	Latrobe	VSD Map 97 J4
Saxtons Drive	Between Bubb Street and Della Torre Road	Moe	Latrobe	VSD Map 700 E3
Scales Road		Flynns Creek	Latrobe	VSD Map 98 B6
Scammel Street		Campbellfield	Hume	Mel Map 180 C10
Scanlon Drive		Epping	Whittlesea	Mel Map 181 E10
Scarne Road		Glengarry	Latrobe	VSD Map 98 A4
Schembri Estate	New roads in Schembri Estate	Derrimut	Brimbank	Mel Map 39
Scholar Drive	Between North of Enterprise Drive and South of Enterprise Drive	Bundoora	Whittlesea	Mel Map 10 B9
School Road	Between Darts Road and Westlakes Road	Portland	Glenelg	VSD Map 500 K9
Scott Street (Bonang Road)	Between Livingstone Street and Forest Road	Orbost	East Gippsland	VSD Map 684 B7
Scrubby Lane	Between Old Melbourne Road and Traralgon West Road	Traralgon	Latrobe	VSD Map 97 J5

APPROVED ROADS	SECTION	LOCALITY	MUNICIPALITY	REFERENCE
Seabreeze Parade	Between The Esplanade and Seabeach Parade	North Shore	Greater Geelong	Mel Map 442 D2
Seaside Parade	Between Larneuk Street and Walchs Road	North Shore	Greater Geelong	Mel Map 442 D1
Seismic Court		Rowville	Knox	Mel Map 73 A10
Seymour Street	Between Breed Street and Princes Street	Traralgon	Latrobe	VSD Map 696 H6
Shakespeare Street	Between Traralgon Creek Road and McNairn Road	Traralgon	Latrobe	VSD Map 697 L7
Shanley Street ^		Wangaratta	Wangaratta	VSD Map 664 A12
Sharps Road Service Road	North side of Sharps Road between Keilor Park Drive and Airport Drive	Tullamarine	Hume	Mel Map 15 E3
Shell Road	Between Grubb Road and Sunset Strip Roundabout	Ocean Grove	Greater Geelong	Mel Map 484 C9
Shepherd Road		Swan Hill	Swan Hill	VSD Map 586 D1
Sherwood Court		Wantirna South	Knox	Mel Map 64 B11
Shirley Way		Epping	Whittlesea	Mel Map 181 E10
Short Street		St Arnaud	Northern Grampians	VSD Map 551 R8
Short Street		Traralgon	Latrobe	VSD Map 696 H7
Simmie Street	For 700 metres south of Elmore–Raywood Road	Elmore	Greater Bendigo	VSD Map 627 M4
Sims Street		West Melbourne	Melbourne	Mel Map 42 F5
Sinclar Drive	(Be aware of ‘stacking space’ between rail crossing and Tone Road traffic signals)	Wangaratta	Wangaratta	VSD Map 664 B10
Sisely Avenue ^		Wangaratta	Wangaratta	VSD Map 664 D9
Sky Road		Melbourne Airport	Hume	Mel Map 5 A12
Slevin Street	Between Victoria Street and No. 28 (transport depot)	North Geelong	Greater Geelong	Mel Map 441 K9
Smith Road	Between Princes Highway and McWilliam Street	Springvale	Greater Dandenong	Mel Map 80 D6
Somerleigh Road		Laverton North	Wyndham	Mel Map 40 D9
Somerton Park Drive		Campbellfield	Hume	Mel Map 180 D10
South Boundary Road ^	Between Henty Highway and Mt Napier Road	Hamilton	Southern Grampians	VSD Map 506 E11
South Centre Road	Between Sharps Road and Operations Road	Melbourne Airport	Hume	Mel Map 5 D12
South Centre Road	Between Sharps Road and Operations Road	Tullamarine	Hume	Mel Map 15 D2
South Corporate Avenue		Scoresby	Knox	Mel Map 81 E2
South Park Drive		Dandenong South	Greater Dandenong	Mel Map 95 A3
Southern Road		Traralgon East	Latrobe	VSD Map 697 N4
Southfork Drive		Kilsyth South	Maroondah	Mel Map 51 F10
Sparks Avenue	Between Darebin Road and Montefiore Road	Fairfield	Darebin	Mel Map 31 A8
Sparks Avenue	Between Mansfield Street and Rossmoyne Street	Thornbury	Darebin	Mel Map 31 B5
Speargrass Road	Between Monash Way and Fauna Road	Yinnar South	Latrobe	VSD Map 97 G7
Spencer Street	Between Boundary Road and the northern entrance to William Adams premises	Sunshine West	Brimbank	Mel Map 40 C8

APPROVED ROADS	SECTION	LOCALITY	MUNICIPALITY	REFERENCE
St Andrew Court		Scoresby	Knox	Mel Map 81 E2
St Andrew Drive	Between McIntyre Road and Boomeroo Nursery entrance	Lara	Greater Geelong	Mel Map 423 H2
St Arnaud–Dunolly Road ^	Between Avoca–Bealiba Road and Northern Grampians Shire Boundary	Bealiba	Central Goldfields	VSD Map 557 Q3
St Arnaud–Dunolly Road ^	Between Davies Street and Dunolly–Moliagul Road	Bealiba	Central Goldfields	VSD Map 557 T2
St Georges Road	From east of Seabeach Parade to Incitec entrance	Norland	Greater Geelong	Mel Map 432 E11
Staceys Road	Between Geelong–Ballan Road and Geelong–Bacchus Marsh Road	Anakie	Greater Geelong	VSD Map 77 F10
Standing Drive		Traralgon East	Latrobe	VSD Map 697 N5
Stanhope Street	Between Barnawartha–Howling Road and High Street	Barnawartha	Indigo	VSD Map 658 H9
Stanley Drive		Somerton	Hume	Mel Map 180 C5
Stanley Road		Laverton North	Wyndham	Mel Map 40 B10
Station Close		Yallourn	Latrobe	VSD Map 97 G4
Steane Street	Between Sparks Avenue and Grange Road	Fairfield	Darebin	Mel Map 31 A7
Stephenson Road		Bayswater North	Maroondah	Mel Map 51 D9
Stephenson Road		Seaford	Frankston	Mel Map 99 K2
Sternberg Street	Between Townsend Street and McIvor Highway	Bendigo	Greater Bendigo	VSD Map 607 U6
Stoney Way		Derrimut	Brimbank	Mel Map 39 A5
Strathlea Road ^	Between Pyrenees Highway and Creswick Road	Newstead	Mount Alexander	VSD Map 627
Stratton Drive		Traralgon East	Latrobe	VSD Map 697 N4
Strezlecki Avenue		Sunshine West	Brimbank	Mel Map 40 F6
Strickland Road	Between Rohs Road and Harpin Street	Bendigo	Greater Bendigo	VSD Map 608 C3
Stringer Road		Toongabbie	Latrobe	VSD Map 703 N4
Stubb Street		Somerton	Hume	Mel Map 180 G9
Studley Court		Derrimut	Brimbank	Mel Map 39 G2
Sturt Street	Between Murray Valley Highway and Service Street	Echuca	Campaspe	VSD Map 596 J7
Sturt Street	Between Queens Avenue and McMahon Street	St Arnaud	Northern Grampians	VSD Map 551 S10
Summerhill Road	Between Bodycoats Road and Epping Road	Wollert	Whittlesea	Mel Map 389 A3
Summit Road		Lysterfield	Knox	Mel Map 82 G4
Sun Street		Moolap	Greater Geelong	Mel Map 453 E9
Surf Coast Highway Service Road	Between north of Beach Road and end of service road	Torquay	Surf Coast	VSD Map 527 Q5
Swan Road		Morwell	Latrobe	VSD Map 699 T7
Swann Drive		Derrimut	Brimbank	Mel Map 39 E5
Swanston Street	South of Fyans Street	South Geelong	Greater Geelong	Mel Map 452 B8
Swift Way		Dandenong South	Greater Dandenong	Mel Map 95 B8
Switchback Road	Between Monash Way and Arnolds Road	Churchill	Latrobe	VSD Map 702 A3
Switchback Road	Between Arnolds Road and Yinnar Road	Hazelwood	Latrobe	VSD Map 97 G6
Tabuteau Road		Moe	Latrobe	VSD Map 700 E3

APPROVED ROADS	SECTION	LOCALITY	MUNICIPALITY	REFERENCE
Tampe Road		Rowville	Knox	Mel Map 72 K9
Tarcombe Road	Between High Street and Oak Street	Seymour	Mitchell	VSD Map 642 E5
Taryn Drive		Epping	Whittlesea	Mel Map 181 F10
Taylor's Road	Between Colemans Road and Abbotts Road	Dandenong South	Greater Dandenong	Mel Map 95 G10
Technical Drive		Craigieburn	Hume	Mel Map 180 D1
Technology Drive		Sunshine West	Brimbank	Mel Map 40 F8
Temple Drive		Thomastown	Whittlesea	Mel Map 8 K10
Tennyson Street	Between Salisbury Street and Scott Street (Bonang Road)	Orbost	East Gippsland	VSD Map 684 B10
The Centreway		North Geelong	Greater Geelong	Mel Map 442 A3
The Crossway		Campbellfield	Hume	Mel Map 180 C12
The Esplanade	Between Madden Avenue and Seabreeze Parade	North Shore	Greater Geelong	Mel Map 432 G12
The Esplanade	Between Bell Street and Horseshoe Bend Road	Torquay	Surf Coast	VSD Map 527 R7
The Gateway		Altona North	Hobsons Bay	Mel Map 54 G3
Thomas Road		Laverton North	Wyndham	Mel Map 40 B10
Thomas Street		Ferntree Gully	Knox	Mel Map 73 K4
Thompson Street ^	Between Broadway (Maryborough–Dunolly Road) and Separation Road	Dunolly	Central Goldfields	VSD Map 559 S4
Thomson Road	Between Hazelwood Road and Glendonald Road	Hazelwood South	Latrobe	VSD Map 97 J6
Thornycroft Street		Campbellfield	Hume	Mel Map 180 C10
Thurla Road	Between Karinie Street and Cobb Court	Swan Hill	Swan Hill	VSD Map 586 F1
Tilburn Road	Between Station Street and Orica Site, Gate #6	Deer Park	Brimbank	Mel Map 25 E10
Toll Drive		Altona North	Hobsons Bay	Mel Map 54 G5
Toners Lane		Morwell	Latrobe	VSD Map 698 H4
Toongabbie–Cowwarr Road	Between Victoria Street and Sheila Court	Toongabbie	Latrobe	VSD Map 703 N1
Tootal Road	Between Heatherton Road and Dingley Freeway Reserve	Springvale South	Greater Dandenong	Mel Map 79 E12
Trade Place		Brooklyn	Brimbank	Mel Map 41 B8
Trafalgar Street	Between Greygown Street and Moorefield Park Drive	Wodonga	Wodonga	VSD Map 652 H4
Tramway Road	Between Boldings Road and Firmins Lane	Hazelwood North	Latrobe	VSD Map 97 H6
Transit Drive		Campbellfield	Hume	Mel Map 180 J11
Transport Drive		Somerton	Hume	Mel Map 180 E8
Traralgon Creek Road	Between Stoney Creek and Taylor's Road	Koornalla	Latrobe	VSD Map 98 A7
Traralgon Creek Road	Between Traralgon–Balook Road and Stoney Creek	Traralgon South	Latrobe	VSD Map 98 A6
Trawalla Avenue		Thomastown	Whittlesea	Mel Map 8 A10
Trench Street	East of Midland Highway	Ballarat North	Ballarat	VSD Map 566 C6
Truck Bypass Road	Between Greenham Street and Lindsay Road	Dartmoor	Glenelg	VSD Map 501
Truck City Drive		Campbellfield	Hume	Mel Map 180 D11
Tucker Street	Between Barwon Terrace and Leather Street	Breakwater	Greater Geelong	Mel Map 466 D2

APPROVED ROADS	SECTION	LOCALITY	MUNICIPALITY	REFERENCE
Tullaroop Road ^	Between Park Road (Bendigo–Maryborough Road) and Chaplins Road	Maryborough	Central Goldfields	VSD Map 558 F4
Turnbull Drive		Horsham	Horsham	VSD Map 544 E11
Turner Street ^	Between South Gippsland Highway and Hughes Street	Leongatha	South Gippsland	VSD Map 710 C8
Tweedale Street	Between Broadway (Maryborough–Dunolly Road) and Inkerman Street	Dunolly	Central Goldfields	VSD Map 559 S3
Two Mile Road	Between the south boundary of Crown Allotment 6H and Pearces Track	Hernes Oak	Latrobe	VSD Map 97 F5
Two Mile Road	Between Princes Highway and the south boundary of Crown Allotment 6H	Newborough	Latrobe	VSD Map 700 H8
Union Road		Somerton	Hume	Mel Map 180 C9
Upper King River Road		Cheshunt	Wangaratta	VSD Map 48 H8
Vaggs Road	Between Yinnar Road and Riverside Drive	Yinnar	Latrobe	VSD Map 701 Q6
Vanessa Road		Campbellfield	Hume	Mel Map 7 F1
Varys Track	Between Deans Track and Golden Gully Road	Driffield	Latrobe	VSD Map 97 F6
Vella Drive		Sunshine West	Brimbank	Mel Map 40 G6
Ventura Place		Dandenong South	Greater Dandenong	Mel Map 95 H6
Venture Drive		Sunshine West	Brimbank	Mel Map 40 G8
Vestan Drive		Morwell	Latrobe	VSD Map 699 S6
Victa Road	Between Rohs Road and Piper Lane	Bendigo	Greater Bendigo	VSD Map 608 E2
Victor Street		North Geelong	Greater Geelong	Mel Map 441 J4
Victoria Street	Between West Street and Service Street (Ballarat–Maryborough Road)	Clunes	Hepburn	VSD Map 584 B4
Victoria Street	Between Thompson Street and Slevin Street	North Geelong	Greater Geelong	Mel Map 441 H9
Victoria Street		Toongabbie	Latrobe	VSD Map 703 M3
Victoria Street ^	Between Upper California Gully Road and Loddon Valley Highway	Eaglehawk	Greater Bendigo	VSD Map 603 M11
Viewtech Place		Scoresby	Knox	Mel Map 81 F3
Vincent Road	Between Wangaratta Road and Greta Road	Wangaratta	Wangaratta	VSD Map 664 D10
Wadhurst Drive		Knoxfield	Knox	Mel Map 64 10
Waites Road		Glengarry West	Latrobe	VSD Map 98 A4
Walchs Road	Between The Esplanade and Coonil Crescent (Note a 20 tonne load limit now applies to the bridge in Walchs Road, east of Seabeach Parade, until major repairs take place)	North Shore	Greater Geelong	Mel Map 442 D1
Walker Street	Between Camp Road and McDougall Street	Anglesea	Surf Coast	VSD Map 526 E3
Walker Street	Between Richards Road and Downes Road	Castlemaine	Mount Alexander	VSD Map 628 F4
Wallenjoe Road	For 600 metres south of Leans Road	Huntly	Greater Bendigo	VSD Map 600 B12
Wallis Street	Between Goulburn Valley Highway and High Street	Seymour	Mitchell	VSD Map 642 C5
Wallis Street ^	Between Latrobe Street and Martin Drive	Ballarat	Ballarat	VSD Map 565 R11
Walpole Parade	Between St Georges Road and Nelson Street	North Shore	Greater Geelong	Mel Map 432 D11

APPROVED ROADS	SECTION	LOCALITY	MUNICIPALITY	REFERENCE
Walshs Road	Between Hazelwood Estate Road and Billys Creek	Hazelwood	Latrobe	VSD Map 97 G7
Walshs Road	Between Monash Way and Billys Creek	Yinnar	Latrobe	VSD Map 97 G7
Wangandary Road	Between Wangaratta–Yarrowonga Road and Christensens Lane	Wangaratta	Wangaratta	VSD Map 664 A4
Wangaratta–Eldorado Road		North Wangaratta	Wangaratta	VSD Map 34 H7
Warby Range Road		Glenrowan	Wangaratta	VSD Map 666 J8
Warby Street	Between Ovens Street and Ryley Street	Wangaratta	Wangaratta	VSD Map 664 G8
Waterloo Road	Between Saviges Road and the Latrobe City boundary	Moe	Latrobe	VSD Map 700 A6
Waterloo Road ^	Level crossing – north bound only	Moe	Latrobe	VSD Map 700 D5
Waterview Close		Dandenong South	Greater Dandenong	Mel Map 95 K4
Watson Road		Leongatha	South Gippsland	VSD Map 710 E7
Watsons Road South	Between Mountain Glen Drive and Tambo Road	Moe	Latrobe	VSD Map 700 A9
Wattlepark Avenue		Moolap	Greater Geelong	Mel Map 453 C9
Wawunna Road	Between Mill Street and Lynott Street	Horsham	Horsham	VSD Map 544 E4
Webster Drive		Swan Hill	Swan Hill	VSD Map 586 D1
Webster Street		Churchill	Latrobe	VSD Map 702 B3
Weddell Road		North Geelong	Greater Geelong	Mel Map 441 J11
Wedge Street		Hamilton	Southern Grampians	VSD Map 506 C10
Weerong Road		Drouin	Baw Baw	VSD Map 96 F3
Weeroona Avenue ^		Bendigo	Greater Bendigo	VSD Map 607 U3
Wegner Street		Morwell	Latrobe	VSD Map 699 L5
Wellsford Drive		Bendigo	Greater Bendigo	VSD Map 608 E3
West Court		Derrimut	Brimbank	Mel Map 360 K7
West Street	Between Victoria Street and Talbot Road (Ballarat–Maryborough Road)	Clunes	Hepburn	VSD Map 584 B4
Western Highway Service Road	South of Western Highway between Holloway Road and Gilchrist Street	Stawell	Northern Grampians	VSD Map 550 E11
Westpark Drive		Derrimut	Brimbank	Mel Map 39 C7
Westwood Drive ^	Between Western Highway and Robinsons Road	Deer Park	Melton	Mel Map 25 A8
Wheeldon Court		Traralgon	Latrobe	VSD Map 697 M5
Whip Court		Long Gully	Greater Bendigo	VSD Map 607 P2
White Post Road		Everton	Wangaratta	VSD Map 35 A8
Whitelaw Avenue		Ballarat	Ballarat	VSD Map 565 Q12
Whitelaws Track	Between Callignee South Road and Scales Road	Callignee	Latrobe	VSD Map 98 B6
Whitelaws Track	Between Monash Way and Fauna Road	Yinnar South	Latrobe	VSD Map 97 G7
Whiters Street	Between Princes Highway and Entrance Court	Lakes Entrance	East Gippsland	VSD Map 686 J5
Whitty Lane		Whitfield	Wangaratta	VSD Map 48 H6
Whorouly–Bowmans Road		Whorouly	Wangaratta	VSD Map 49 B2
Whorouly Road		Whorouly	Wangaratta	VSD Map 49 B2

APPROVED ROADS	SECTION	LOCALITY	MUNICIPALITY	REFERENCE
Wigan Road		Bayswater	Knox	Mel Map 64 J5
Wild Dog Valley Road	For 134 metres from Yarragon Road (Strzelecki Highway)	Leongatha	South Gippsland	VSD Map 710 D7
William Angliss Drive		Laverton North	Wyndham	Mel Map 39 E9
William Street		Ferntree Gully	Knox	Mel Map 73 J3
Williamson Street ^	South of Latrobe Street	Ballarat	Ballarat	VSD Map 565 R10
Wills Crescent	Between Moolap Station Road and Geelong–Portarlington Road	Moolap	Greater Geelong	Mel Map 453 F9
Wilson Road	For 40 metres from Geelong–Portarlington Road to service station	Newcomb	Greater Geelong	Mel Map 452 K7
Windemere Boulevard	For 100 metres north of Princes Highway	Pakenham	Cardinia	Mel Map 317 K5
Wood Street	Between Newton–Whittington Road (Fyans Street) and McColls Transport depot	South Geelong	Greater Geelong	Mel Map 452 D10
Woodbine Court		Wantirna South	Knox	Mel Map 64 B11
Woolpack Road		Bacchus Marsh	Moorabool	Mel Map 334 D12
Wren Street		Traralgon	Latrobe	VSD Map 697 M5
Wurundjeri Drive		Epping	Whittlesea	Mel Map 181 F10
Yale Drive		Epping	Whittlesea	Mel Map 181 J11
Yallourn Drive		Yallourn	Latrobe	VSD Map 97 G4
Yeend Court		Derrimut	Brimbank	Mel Map 39 E5
Yellowbox Drive		Craigieburn	Hume	Mel Map 180 C2
Yinnar–Driffield Road	Between Strzelecki Highway and Stocks Road	Driffield	Latrobe	VSD Map 97 G6
Yinnar–Driffield Road	Between Stocks Road and Yinnar Road	Yinnar	Latrobe	VSD Map 701 T1
Yinnar Road	Between Brodribb Road and Billys Creek	Hazelwood	Latrobe	VSD Map 97 G6
Yinnar Road	Between Sliedell Court and Billys Creek	Yinnar	Latrobe	VSD Map 701 T2
Yinnar Road (Main Street)	Between Alfred Drive and Monash Way	Yinnar	Latrobe	VSD Map 701 R7
Zenith Road		Dandenong South	Greater Dandenong	Mel Map 95 E4

craftsmanpress










The *Victoria Government Gazette* is published by The Craftsman Press Pty Ltd with the authority of the Government Printer for the State of Victoria

© State of Victoria 2008

This publication is copyright. No part may be reproduced by any process except in accordance with the provisions of the Copyright Act.

Address all enquiries to the Government Printer for the State of Victoria
Level 2 1 Macarthur Street
Melbourne 3002
Victoria Australia

How To Order

	Mail Order	Victoria Government Gazette Level 1 520 Bourke Street Melbourne 3000 PO Box 1957 Melbourne 3001 DX 106 Melbourne
	Telephone	(03) 9642 5808
	Fax	(03) 9600 0478
	email	gazette@craftpress.com.au
	Retail & Mail Sales	Victoria Government Gazette Level 1 520 Bourke Street Melbourne 3000 PO Box 1957 Melbourne 3001
	Telephone	(03) 9642 5808
	Fax	(03) 9600 0478
	Retail Sales	Information Victoria 505 Little Collins Street Melbourne 3000
	Telephone	1300 366 356
	Fax	(03) 9603 9920

Price Code C