



Victoria Government Gazette

By Authority of Victorian Government Printer

No. G 17 Thursday 24 April 2008

www.gazette.vic.gov.au

GENERAL

TABLE OF PROVISIONS

Private Advertisements		Proclamations	777
Land Act – Bob Kosta	772	Government and Outer Budget Sector	
Trustee Act 1958 –		Agencies Notices	778
The CTS Unit Trust	772	Orders in Council	910
Dissolution of Partnership		Acts: Crown Land (Reserves);	
Capparossi’s Pizza Bistro	772	Gas Safety;	
Cuts Unlimited	772	Land;	
Estates of Deceased Persons		Livestock Disease Control	
A. B. Natoli Pty	772		
Arundell, Murray & Ryan	772		
Basile Pino & Co.	772		
Borchard & Moore	773		
De Kever Spaulding	773		
Dwyer Mahon & Robertson	773		
Engel & Partners Pty	774		
G. A. Black & Co.	774		
Garden & Green	774		
Harris & Chambers Lawyers	774		
Keogh & Co.	774		
Kirby & Co.	774		
McNab McNab & Starke	774		
Macpherson + Kelley	775		
Maddocks	775		
Mahons with Yuncken & Yuncken	775		
Mills Oakley Lawyers	775		
Radford Legal	776		
Ralph James Smith	776		
Robert Clements	776		
Shiff & Company	776		
Wisewoulds	776		

Advertisers Please Note

As from 24 April 2008

The last Special Gazette was No. 110 dated 23 April 2008.

The last Periodical Gazette was No. 2 dated 26 October 2007.

How To Submit Copy

- See our webpage www.craftpress.com.au
 - or contact our office on 9642 5808
between 8.30 am and 5.30 pm Monday to Friday
-

Copies of recent Special Gazettes can now be viewed at the following display cabinet:

- 1 Treasury Place, Melbourne (behind the Old Treasury Building)
-

**PUBLICATION OF THE VICTORIA GOVERNMENT GAZETTE (GENERAL)
General Gazette G18 dated 1 May 2008**

Please Note:

The Victoria Government Gazette for the week following ANZAC Day (G18/08) will be published on **Thursday 1 May 2008**.

Copy deadlines for G18/08 are:

Private Advertisements	9.30 am on Monday 28 April 2008
Government and Outer Budget Sector Agencies Notices	9.30 am on Tuesday 29 April 2008

Where urgent gazettal is required after hours, arrangements should be made with the Government Gazette Officer on 0419 327 321.

JENNY NOAKES
Government Gazette Officer

VICTORIA GOVERNMENT GAZETTE

Subscribers and Advertisers

Our contact details are as follows:

Victoria Government Gazette Office
Level 1, 520 Bourke Street
Melbourne, Victoria 3000

PO Box 1957
Melbourne, Victoria 3001

DX 106 Melbourne

Telephone: (03) 9642 5808
Fax: (03) 9600 0478
Mobile (after hours): 0419 327 321

Email: gazette@craftpress.com.au
Website: www.gazette.vic.gov.au

JENNY NOAKES
Government Gazette Officer

PRIVATE ADVERTISEMENTS

Land Act 1958

Notice is hereby given that Bob Kosta has applied for leases pursuant to section 134 of the **Land Act 1958** for a term of 21 years with 10 year option in respect of Allotment 2022, Parish of Bellarine, containing 3 hectares located in the Clifton Springs Aquaculture Fisheries Reserve and Allotments 2032 and 2038, Parish of Murtcaim, containing 0.82 hectares in the Kirk Point–Werribee Aquaculture Fisheries Reserve as sites for the purpose of aquaculture.

Ref No. NP/16/0197

Trustee Act 1958

Creditors and others having claims in respect of The CTS Unit Trust, formerly known as The PortfolioServer Unit Trust, are required by the trustee, Computershare Analytics Pty Ltd, ACN 085 801 350, of 452 Johnston Street, Abbotsford 3067, to send particulars to it by 24 June 2008, after which date it may convey or distribute the assets, having regard only to the claims of which it then has notice.

DISSOLUTION OF PARTNERSHIP

Notice is hereby given that the partnership of Rossi Pty Ltd and Cappa Holdings Pty Ltd, trading as ‘Capparossi’s Pizza Bistro’ was dissolved by mutual consent on 31 March 2008.

J. P. SESTO & CO., lawyers,
Normanby Chambers,
430 Little Collins Street, Melbourne, Vic. 3000.

DISSOLUTION OF PARTNERSHIP

Take notice that as from 3 April 2008, Marika Low has retired from the partnership previously conducted by her and Sandra Lee Kerr which traded as ‘Cuts Unlimited’ at 55 Wray Crescent, Mount Evelyn. The firm will be continued by the said Sandra Lee Kerr.

TERENCE McMULLAN, solicitor,
164 Monbulk Road, Monbulk 3793.

Re: VIDA LORRAINE COSSENS, late of 1/11 Purdy Avenue, Dandenong, Victoria, gentlelady, deceased.

Creditors, next-of-kin and others having claims in respect of the estate of the deceased, who died on 1 November 2007, are required by the trustees, Shirley Anne Hinton, Gary James Cossens and Wayne Michael Cossens, to send particulars to the trustees, care of the undermentioned solicitors, by a date not later than two months from the date of publication hereof, after which date the trustees may convey or distribute the assets, having regard only to the claims of which the trustees have notice.

A. B. NATOLI PTY, solicitors,
24 Cotham Road, Kew 3101.

Re: STEVEN RAYMON NOTT, late of 118 Nolan Street, Whitfield, Queensland, manager, deceased.

Creditors, next-of-kin and others having claims in respect of the estate of the deceased, who died on 31 July 2007, are required by the deceased’s personal representatives, Melissa Jayne Nott and Garry Michael Trench, to send particulars to the personal representatives, care of the undermentioned solicitors, by 8 July 2008, after which date the personal representatives may convey or distribute the assets, having regard only to the claims of which they then have notice.

ARUNDELL, MURRAY & RYAN, solicitors,
1 Bromfield Street, Colac 3250.

Re: ETHEL FLORENCE EVERALL, late of Boort Nursing Home, Boort, Victoria, but formerly of 22 Malone Street, Boort, Victoria, home duties, deceased.

Creditors, next-of-kin and others having claims in respect of the estate of the deceased, who died on 21 December 2007, are required by the trustees, Richard William Everall of 24 Bell Street, Nyah, Victoria, retired, son, and Alan Charles Everall of 38 Kiniry Street, Boort, Victoria, retired, son, to send particulars to the trustees by 24 June 2008, after which date the trustees may convey or distribute the assets, having regard only to the claims of which the trustees have notice.

BASILE PINO & CO., solicitors,
213 Campbell Street, Swan Hill 3585.

Re: SEBASTIANO ROSARIO RAUDINO, late of Alcheringa Hostel, 44 Rutherford Street, Swan Hill, Victoria, pensioner, deceased.

Creditors, next-of-kin and others having claims in respect of the estate of the deceased, who died on 27 December 2007, are required by the trustees, Francesco Raudino of 51 Stradbroke Avenue, Swan Hill, Victoria, farmer, son, and Antonio Raudino of 39 School Road, Beverford, Victoria, farmer, son, to send particulars to the trustees by 18 June 2008, after which date the trustees may convey or distribute the assets, having regard only to the claims of which the trustees have notice.

BASILE PINO & CO., solicitors,
213 Campbell Street, Swan Hill 3585.

Re: KENNETH GORDON ELKINS, late of Unit 1, 62 Sommers Drive, Altona Meadows, Victoria, but formerly of 21 Amaranth Avenue, Altona North, Victoria, retired maintenance engineer, deceased.

Creditors, next-of-kin and others having claims in respect of the estate of the deceased, who died on 22 January 2008, are required by the trustee, Fiona Jane Johnson, care of 44 Douglas Street, Noble Park, Victoria, home duties, to send particulars to the trustee by 4 July 2008, after which date the trustee may convey or distribute the assets, having regard only to the claims of which the trustee has notice.

BORCHARD & MOORE, solicitors,
44 Douglas Street, Noble Park 3174.

Re: CHRISTOPHER JOSEPH QUINN, deceased.

Creditors, next-of-kin and other persons having claims against the estate of CHRISTOPHER JOSEPH QUINN, also known as Chris Quinn, deceased, late of 5 Hillcrest Avenue, Ferntree Gully, Victoria, company director, who died on 19 January 2008, are required by the trustee, Niall Anthony Quinn of 1 Barrett Street, Upper Ferntree Gully, Victoria, butcher, to send particulars of their claims to him, care of the undermentioned solicitors, by 30 June 2008, after which date he may convey or distribute the estate, having regard only to the claims of which he then has notice.

DE KEVER SPAULDING, lawyers,
173 Boronia Road, Boronia 3155.

Re: VALMAI MILLICENT TAYLOR, deceased.

Creditors, next-of-kin and other persons having claims against the estate of VALMAI MILLICENT, also known as Valmai Millicent Ness, deceased, late of 41 Vanbrook Street, Forest Hill, retired, who died on 12 December 2007, are required by the trustees, Murray John Ness of 36 Koomba Road, Wantirna, Victoria, town planner, and David Rodney Ness of 7 Raysun Court, Mornington, Victoria, police officer, to send particulars of their claims to them, care of the undermentioned solicitors, by 23 June 2008, after which date they may convey or distribute the estate, having regard only to the claims of which they then have notice.

DE KEVER SPAULDING, lawyers,
173 Boronia Road, Boronia 3155.

Re: Estate of ADA ALICIA BROWN.

Creditors, next-of-kin or others having claims in respect of the estate of ADA ALICIA BROWN, in the Will called Ada Alecia Brown, late of 342 Beveridge Street, Swan Hill, in the State of Victoria, retired farmer, deceased, who died on 18 June 2006, are to send particulars of their claim to the executors, care of the undermentioned legal practitioners, by 4 July 2008, after which the executors will distribute the assets, having regard only to the claims of which they then have notice.

DWYER MAHON & ROBERTSON,
legal practitioners,
Beveridge Dome, 194–208 Beveridge Street,
Swan Hill 3585.

Re: Estate of MONA CATHCART, deceased.

Creditors, next-of-kin or others having claims in respect of the estate of MONA CATHCART, late of 147 Best Street, Sea Lake, in the State of Victoria, retired, deceased, who died on 19 January 2008, are to send particulars of their claim to the executor, care of the undermentioned legal practitioners, by 4 July 2008, after which the executor will distribute the assets, having regard only to the claims of which he then has notice.

DWYER MAHON & ROBERTSON,
legal practitioners,
Beveridge Dome, 194–208 Beveridge Street,
Swan Hill 3585.

Creditors, next-of-kin and others who have claims in respect of the estate of MARTIN KRAMME, late of 207 Kettle's Road, Johnsonville, in the State of Victoria, deceased, who died on 15 July 2007, are to send particulars of their claims to the administrators, care of Engel & Partners Pty of 109 Main Street, Bairnsdale, by 24 June 2008, after which date it will distribute the assets, having regard only to the claims of which it then has notice.

ENGEL & PARTNERS PTY, legal practitioners,
109 Main Street, Bairnsdale 3875.

Re: WILLIAM DONNELLY, late of 35 Old Healesville Road, Yarra Glen, retired, deceased.

Creditors, next-of-kin and others having claims in respect of the estate of the deceased, who died on 12 November 2007, are required by the trustee, Barbara Kathleen McCracken, to send particulars to her, care of the undersigned, by 23 June 2008, after which date the trustee may convey or distribute the assets, having regard only to claims of which the trustee has notice.

G. A. BLACK & CO., solicitors,
222 Maroondah Highway, Healesville 3777.

LESLEY JUNE DAVIES, deceased.

Creditors, next-of-kin and others having claims in respect of the estate of the deceased, who died on 13 January 2008, are required by the trustee, Maxine Lesley Moore, to send particulars to her, care of the undersigned solicitors, by 25 June 2008, after which date the trustee may convey or distribute the assets, having regard only to the claims of which she then has notice.

GARDEN & GREEN, solicitors,
4 McCallum Street, Swan Hill 3585.

Re: WILFRED ALAN PITCHER, deceased.

Creditors, next-of-kin and others having claims in respect of the estate of the deceased, who died on 23 February 2008, are required by the trustee, Paul Jason Anderson, to send particulars to him, care of the undersigned solicitors, by 25 June 2008, after which date the trustee may convey or distribute the assets, having regard only to the claims of which he then has notice.

GARDEN & GREEN, solicitors,
4 McCallum Street, Swan Hill 3585.

RONALD CLIVE McTAGGART, late of Elanora Nursing Home, 7 Mair Street, Brighton Beach, Victoria, industrial chemist, deceased.

Creditors, next-of-kin and others having claims in respect of the estate of the deceased, who died on 31 March 2008, are required by the trustee, care of Harris & Chambers Lawyers of 338 Charman Road, Cheltenham 3192, to send particulars to them by 25 June 2008, after which date the trustee may convey or distribute the assets, having regard only to the claims of which the trustee then has notice.

HARRIS & CHAMBERS LAWYERS,
338 Charman Road, Cheltenham 3192.

DARREN REX MELROSE, late of 31 Centre Dandenong Road, Dingley, Victoria, pensioner.

Creditors, next-of-kin and all others having claims in respect of the estate of the deceased, who died on 21 August 2007, are required by the administrator, Melissa Joy McQuienn of 3 Clunies Ross Crescent, Mulgrave, Victoria, to send particulars to her by 1 July 2008, after which date the administrator may convey or distribute the assets, having regard only to the claims of which she has notice.

KEOGH & CO., barristers and solicitors,
5/420 Collins Street, Melbourne 3000.

FREDERICK CRAFTS, late of 1/19 York Street, Glenroy, Victoria, deceased.

Creditors, next-of-kin and others having claims in respect of the estate of the deceased, who died on 18 February 2007, are required by Janet Elizabeth McPherson, Bruce Malcolm King and Andrew Peter Webster, the executors of the Will of the deceased, to send particulars of their claims to them, care of the undermentioned solicitor, by 18 July 2008, after which date they will convey or distribute the assets, having regard only to the claims of which they then have notice.

KIRBY & CO., solicitors,
Level 4, 488 Bourke Street, Melbourne 3000.

FLORENCE EVA WOODS, late of Goonawarra Gardens, 23–25 Anderson Road, Sunbury, in the State of Victoria, home duties.

Creditors, next-of-kin and others having claims in respect of the estate of the above deceased, who died at Sunbury on 8 September 2007, are required by the executors and trustees of the said deceased, Denise Carole Deutscher and John William Woods, both care of McNab McNab & Starke of 81 O'Shanassy Street, Sunbury, to send particulars to them by 24 June 2008, after which date the trustees may convey or distribute the assets, having regard only to the claims of which they then have notice.

McNAB McNAB & STARKE, solicitors,
81 O'Shanassy Street, Sunbury 3429.

Re: MARGARET EDITH CALLAGHAN, late of 6/428 Scoresby Road, Knoxfield, Victoria, pensioner, deceased.

Creditors, next-of-kin and others having claims in respect of the estate of the deceased, who died on 16 November 2007, are required by the trustee, Richard Conway, care of 40-42 Scott Street, Dandenong, Victoria, to send particulars to the trustee by 24 June 2008, after which date the trustee may convey or distribute the assets, having regard only to the claims of which the trustee has notice.

MACPHERSON + KELLEY, solicitors,
40-42 Scott Street, Dandenong 3175.

Re: KATHRYN ANN FLEMING, late of 'Riverside House', 2 River Street, Richmond, Victoria, but formerly of 'The Mushroom', Broadford, Victoria, library assistant, deceased.

Creditors, next-of-kin and others having claims in respect of the estate of the deceased, who died on 15 November 2007, are required by the trustees, Perpetual Trustees Consolidated Limited, in the Will called National Mutual Trustees Limited of 360 Collins Street Melbourne, Victoria, trustee company, trustee, and Mary Helen Farrell, to send particulars to the trustees by 23 June 2008, after which date the trustees may convey or distribute the assets, having regard only to the claims of which the trustees have notice.

MADDOCKS, lawyers,
140 William Street, Melbourne 3000.

Re: AUDREY AVRIL PRESTON, late of 'Darnlea', 33 Lansell Road, Toorak, Victoria, but formerly of 296 Hawthorn Road, Caulfield, Victoria, home duties, deceased.

Creditors, next-of-kin and others having claims in respect of the estate of the deceased, who died on 18 December 2007, are required by the trustee, Perpetual Trustees Victoria Limited in the Will called The Perpetual Executors and Trustees Association of Australia Limited of Level 28, 360 Collins Street, Melbourne, Victoria, to send particulars to the trustee by 23 June 2008, after which date the trustee may convey or distribute the assets, having regard only to the claims of which the trustee has notice.

MADDOCKS, lawyers,
140 William Street, Melbourne 3000.

Re: NELSON BACKHOUSE, late of 83 Kanooka Road, Boronia, Victoria, retired.

Creditors, next-of-kin and others having claims in respect of the estate of the deceased, who died on 20 November 2007, are required by the trustee, Gregory George Backhouse, to send particulars to the trustee, care of Mahons with Yuncken & Yuncken, by 23 June 2008, after which date the trustee may convey or distribute the assets, having regard only to the claims of which the trustee has notice.

MAHONS with YUNCKEN & YUNCKEN, solicitors,
178 Whitehorse Road, Blackburn 3130.
AJM:2072783

Re: ANTHONY TABONE, late of 3 King Parade, Knoxfield, Victoria, electronic technician, deceased.

Creditors, next-of-kin and others having claims in respect of the estate of the deceased, who died on 2 October 2007, are required by the trustee, Anthony John Mahon, to send particulars to the trustee, care of Mahons with Yuncken & Yuncken, by 23 June 2008, after which date the trustee may convey or distribute the assets, having regard only to the claims of which the trustee has notice.

MAHONS with YUNCKEN & YUNCKEN, solicitors,
178 Whitehorse Road, Blackburn 3130.
AL:2072349

Estate of PERCY LAWRENCE TURNBULL, late of Coronella Nursing Home, 163 Central Road, Nunawading, Victoria, retired chartered accountant, deceased.

Creditors, next-of-kin and others having claims in respect of the estate of the deceased, who died on 18 March 2008, are required by the executor, ANZ Trustees Limited, ACN 006 132 332, of 100 Queen Street, Melbourne, Victoria, to send particulars to it by 24 June 2008, after which date it may convey or distribute the assets, having regard only to the claims of which it then has notice.

MILLS OAKLEY LAWYERS,
121 William Street, Melbourne 3000.

Re: HILDA MARY MAY STEPHENS, late of Inglewood Nursing Home, Inglewood, Victoria, but formerly of High Street, Wedderburn, Victoria, retired, deceased.

Creditors, next-of-kin and others having claims in respect of the estate of the deceased, who died on 11 September 2007, are required by the trustees, Trevor David Bailey and Owen George Bailey, care of the undermentioned solicitors, to send particulars to the trustees by 16 July 2008, after which date the trustees may convey or distribute the assets, having regard only to the claims of which the trustees have notice.

RADFORD LEGAL, barristers and solicitors,
14 Napier Street, St Arnaud 3478.

EMILIE ELEANOR WILSON, late of Hume Court Costa Centre, Station Lake Road, Lara, Victoria, milliner, deceased.

Creditors, next-of-kin and others having claims in respect of the estate of the abovenamed deceased, who died on 26 May 2007, are required by the trustees, Ellen Wilson, Douglas Charles Wilson and Robert Henry Wilson, to send particulars of their claims to the trustees, in the care of the undermentioned legal practitioner, by 28 July 2008, after which date the trustees may convey or distribute the assets, having regard only to the claims of which they then have notice.

RALPH JAMES SMITH, solicitor,
6 The Centreway, Lara, Victoria 3212.

Re: MARIELLE VERNAY, late of 147 David Street, Dandenong, home duties, deceased.

Creditors, next-of-kin and others having claims in respect of the estate of the deceased, who died on 19 November 2007, are required by the trustee, Michelle Rose Mazzei of 10

Tertullian Court, Frankston, Victoria, household manager, daughter, to send particulars to the trustee by 23 June 2008, after which date the trustee may convey or distribute the assets, having regard only to the claims of which the trustee has notice.

ROBERT CLEMENTS, legal practitioner,
Suite 3, 37 Princes Highway, Dandenong 3175.

Re: GWENDOLINE MARY WAINWRIGHT, deceased.

Creditors, next-of-kin and others having claims in respect of the estate of GWENDOLINE MARY WAINWRIGHT, deceased, late of Waverley Valley Aged Care, 29–33 Chesterville Road, Glen Waverley, Victoria, who died on 21 January 2008, are required by the executor, Equity Trustees Limited of 575 Bourke Street, Melbourne, Victoria, to send to them by 25 June 2008, after which date the executor may convey or distribute the assets, having regard only to the claims of which they then have notice.

SHIFF & COMPANY, lawyers,
Level 2, 34 Queen Street, Melbourne 3000.

Re: MARGRET AGNES O'SULLIVAN, late of 'Karana', 55 Walpole Street, Kew, Victoria, widow, deceased.

Creditors, next-of-kin and others having claims in respect of the estate of the abovenamed deceased, who died on 15 September 2007, are required by the executors, Huon Mitchell More O'Sullivan, Kerstin Margret More Fraser and Ian Andrew Ness, to send particulars to them, care of Wisewoulds of 419–425 Collins Street, Melbourne, by 30 June 2008, after which date the executors intend to convey or distribute the assets of the estate, having regard only to the claims of which the executors may have notice.

WISEWOULDS, solicitors,
419–425 Collins Street, Melbourne 3000.

PROCLAMATIONS

Acts of Parliament

PROCLAMATION

I, David de Kretser, Governor of Victoria, declare that I have today assented in Her Majesty's name to the following Bills:

- 13/2008 **Co-operatives and Private Security Acts Amendment Act 2008**
- 14/2008 **Crown Land (Reserves) Amendment (Carlton Gardens) Act 2008**
- 15/2008 **Essential Services Commission Amendment Act 2008**
- 16/2008 **Legislation Reform (Repeals No. 2) Act 2008**

Given under my hand and the seal of Victoria at Melbourne on 23rd April 2008.

(L.S.) DAVID DE KRETSER
 Governor,
 By His Excellency's Command
 JOHN BRUMBY MP
 Premier

- 13/2008 This Act comes into operation on the day after the day on which it receives the Royal Assent.
- 14/2008 This Act comes into operation on the day after the day on which it receives the Royal Assent.
- 15/2008 (1) Subject to subsection (2), this Act comes into operation on a day or days to be proclaimed.
(2) If a provision of this Act does not come into operation before 1 July 2009, it comes into operation on that day.
- 16/2008 This Act comes into operation on the day after the day on which it receives the Royal Assent.

Further Amendment Act 2007, fix 25 April 2008 as the day on which section 26 of that Act comes into operation.

Given under my hand and the seal of Victoria on 23rd April 2008.

(L.S.) DAVID DE KRETSER
 Governor
 By His Excellency's Command
 PETER BATCHELOR
 Minister for Energy and Resources

Road Legislation Further Amendment Act 2007

PROCLAMATION OF COMMENCEMENT

I, David de Kretser, Governor of Victoria, with the advice of the Executive Council and under section 2(2) of the **Road Legislation Further Amendment Act 2007**, fix 24 April 2008 as the day on which Part 4 of that Act comes into operation.

Given under my hand and the seal of Victoria on 23rd April 2008.

(L.S.) DAVID DE KRETSER
 Governor
 By His Excellency's Command
 TIM PALLAS
 Minister for Roads and Ports

Energy Legislation Further Amendment Act 2007

PROCLAMATION OF COMMENCEMENT

I, David de Kretser, Governor of Victoria, with the advice of the Executive Council, and under section 2(2) of the **Energy Legislation**

**GOVERNMENT AND OUTER BUDGET
SECTOR AGENCIES NOTICES**

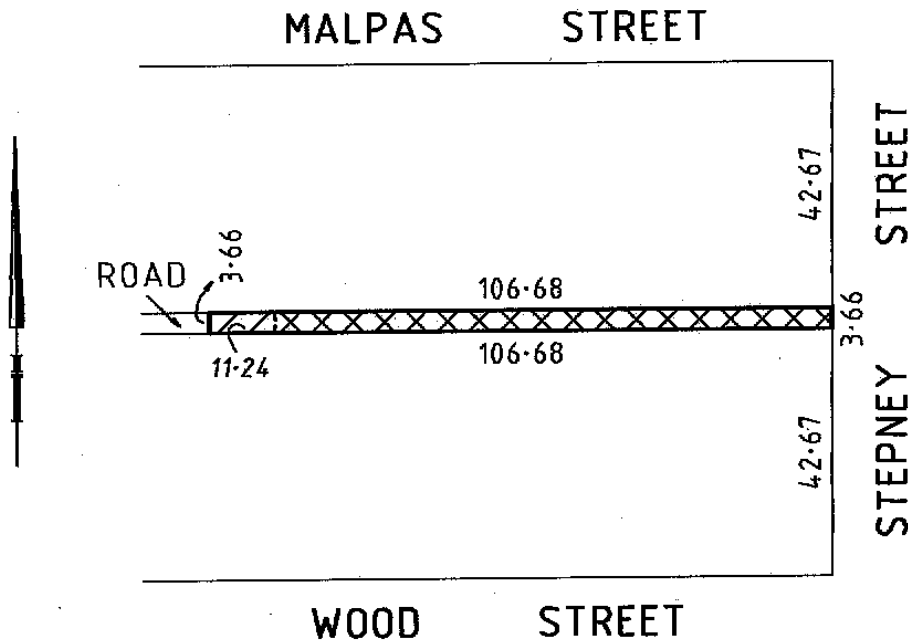
DAREBIN CITY COUNCIL

Road Discontinuance

Pursuant to section 206 and schedule 10, clause 3 of the **Local Government Act 1989**, the Darebin City Council, at its ordinary meeting held on 3 March 2008, formed the opinion that the road at the rear of 154–164 Wood Street and 45–57 Malpas Street and adjoining 2 Stepney Street, Preston, and shown by hatching and cross-hatching on the plan below, is not reasonably required as a road for public use and resolved to discontinue the road and to sell the land from the road by private treaty to the abutting property owners.

The section of the road shown both hatched and cross-hatched is to be sold subject to the right, power or interest held by Yarra Valley Water Limited in the road in connection with any sewers, drains or pipes under the control of that authority in or near the road.

The section of the road shown cross-hatched is to be sold subject to the right, power or interest held by the Darebin City Council in the road in connection with any sewers, drains or pipes under the control of that authority in or near the road.



MICHAEL ULBRICK
Chief Executive Officer

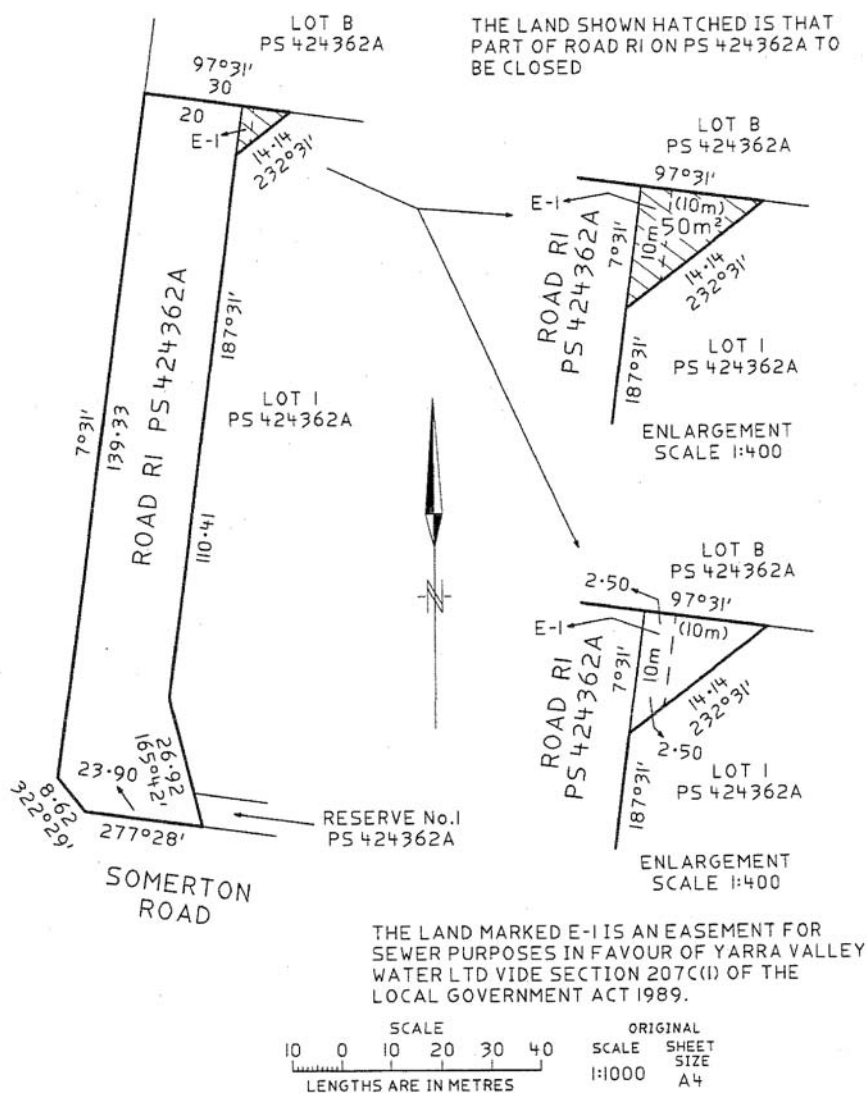
HUME CITY COUNCIL

Road Discontinuance

At its meeting on 12 November 2007 and acting under section 206 and clause 3 of Schedule 10 to the **Local Government Act 1989**, Hume City Council resolved to discontinue the portion of a road known as part Union Road, Somerton, which is shown hatched on the plan below.

The road is to be transferred subject to any right, power or interest held by Yarra Valley Water Limited in the part of the road which is shown marked E-1 on the plan below in connection with any sewers under the control of that authority in or near the road.

PLAN FOR ROAD CLOSURE PURPOSES



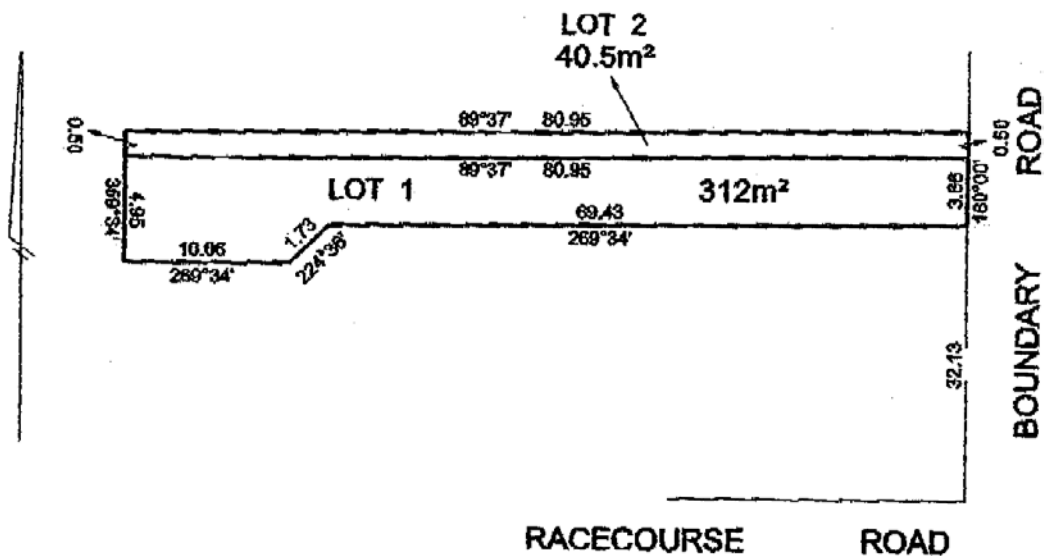
DOMENIC ISOLA
Chief Executive Officer

MOONEE VALLEY CITY COUNCIL

Road Discontinuance

At its meeting on 15 April 2008, and acting under section 206, clause 3 of Schedule 10 of the **Local Government Act 1989**, Moonee Valley City Council resolved to discontinue and sell the section of road shown as Lot 1 on the plan below which is situated adjacent to 185 Boundary Road, North Melbourne.

Pursuant to section 207(c) of the Act, the road is to be transferred subject to any right, power or interest held by City West Water Limited in the road in connection with the sewer, drains or pipes under the control of that authority.



RASIAH DEV
Chief Executive Officer

HORSHAM RURAL CITY COUNCIL

Public Holidays Act 1993

The Horsham Rural City Council, in accordance with section 7(1)(b) of the **Public Holidays Act 1993**, at a meeting on Monday 21 April 2008, has declared a half-day Public Holiday for the whole of the municipality from 12 noon on Tuesday 30 September 2008, for the Horsham Agricultural Society's Annual Show.

In accordance with section 9(a) of the **Public Holidays Act 1993** a half-day Bank Holiday will also apply on 30 September 2008.

MR K.V. SHADE
Chief Executive Officer



Full Day Public Holiday
Tuesday 4 November 2008

Notice is given that the Wangaratta Rural City Council, at its meeting held on 15 April 2008, has resolved to appoint Melbourne Cup Day, Tuesday 4 November 2008, as a full day public holiday throughout the municipality in accordance with section 7(1)(b) of the **Public Holidays Act 1993**.

DOUG SHARP
Chief Executive Officer

Planning and Environment Act 1987CENTRAL GOLDFIELDS
PLANNING SCHEME

Amendment C16

Authorisation No. A0777

Planning Permit Application 044/07

Approval of Development Plan

Notice of the Preparation of an
Amendment to a Planning Scheme and
Notice of an Application for
Planning Permit given under S96c of the
Planning and Environment Act 1987

The Amendment affects land at Park Road, Maryborough (Lots 1, 2, 3, 4, 5, 6, 7 and 8 on TP 334876E, Lot 1 on Title Plan 383309Q, Pt Crown Allotment 11, Section 72, Township

of Maryborough (Title Plan 75523G), Pt Crown Allotment 9A, Section 72, Township of Maryborough, (Title Plan 301666C), Crown Allotment 11E, Section 72 Township of Maryborough (Title Plan 70966W), and Crown Allotment 5, Section 72, Township of Maryborough (Title Plan 543824J) known as the Maryborough Golf Course.

The land affected by the Planning Permit application is Lots 1, 2, 3, 4, 5, 6, 7 and 8 on TP 334876E, Crown Allotment 9A, Section 2, Township of Maryborough (Title Plan 301666C), and Crown Allotment 11, Section 72, Township of Maryborough (Title Plan 075523G) and Crown Allotment 5, Section 72, Township of Maryborough (Title Plan 543824J), comprising approximately 11.14 hectares adjacent to Gladstone Street and Franklin Street, Maryborough.

The Amendment proposes to:

- rezone approximately 1.74 hectares of land in Gladstone Street, Maryborough from Public Park and Recreation Zone to Residential 1;
- rezone the balance of the Maryborough Golf Course (comprising approximately 43 hectares) from Public Park and Recreation Zone and Public Conservation and Resource Zone to Special Use Zone, Schedule 2 'Maryborough Golf Course';
- apply a Design and Development Overlay, Schedule 1, 'Maryborough Golf Course – Residential Development' to the land to be rezoned Residential 1 on the Maryborough Golf Course; and
- apply a Development Plan Overlay, Schedule 1, 'Maryborough Golf Course' to the balance of the Maryborough Golf Course.

The application is for a Permit to:

- subdivide the land into twenty-two lots, with twenty-one lots to be used for residential development and the balance lot retaining the Maryborough Golf Course; and
- remove native vegetation in association with the residential subdivision and use of the proposed twenty-one residential lots.

The person who requested the Amendment is the Maryborough Golf Club and the applicant for the Permit is WVP Developments P/L. A request to approve a development plan was made by WVP Developments P/L.

You may inspect the Amendment, the explanatory report about the Amendment, the application, and any documents that support the Amendment and the application, including the proposed Permit and Development Plan, free of charge, at the following locations: during office hours, at the office of the planning authority, Central Goldfields Shire Council, 2 Neill Street, Maryborough; and at the Department of Planning and Community Development website www.dpcd.vic.gov.au/planning/publicinspection

Any person who may be affected by the Amendment or by the approval of the Development Plan and granting of the Permit may make a submission to the planning authority. The closing date for submissions is 30 May 2008. A submission must be sent to the Central Goldfields Shire Council, PO Box 194, Maryborough 3465.

MARK JOHNSTON
Chief Executive Officer

Bannockburn Customer Service Centre, 2 Pope Street, Bannockburn, Victoria 3331; Golden Plains Shire Council, Linton Customer Service Centre, 2 Pope Street, Bannockburn, Victoria 3331; and the Department of Planning and Community Development website www.dpcd.vic.gov.au/planning/publicinspection

Any person who may be affected by the Amendment may make a submission to the planning authority, Golden Plains Shire Council. The closing date for submissions is 6 June 2008. Submissions should be sent to Strategic Planning, Golden Plains Shire, PO Box 111, Bannockburn, Victoria 3331. Enquiries should be directed to Robyn Olsen, Strategic Planner, by telephoning (03) 5220 7111 during business hours.

ROD NICHOLLS
Chief Executive Officer

Planning and Environment Act 1987
GOLDEN PLAINS PLANNING SCHEME
Notice of Preparation of Amendment
Amendment C29
Authorisation A0981

The Golden Plains Shire Council has prepared Amendment C29 to the Golden Plains Planning Scheme. In accordance with section 9(2) of the **Planning and Environment Act 1987**, the Minister for Planning authorised the Golden Plains Shire Council as planning authority to prepare the Amendment. The Minister has authorised the Golden Plains Council to approve the Amendment C29 under section 35B of the Act.

Land affected by the Amendment:

The Amendment applies to areas of wildfire prone land which has been identified and mapped across the municipality.

What the Amendment proposes:

Revise the application of the Wildfire Management Overlay (WMO) across the Shire to relate to areas with high fire risk as defined by a recent study completed by the CFA in conjunction with the Shire.

Where you may inspect the Amendment:

You may inspect the Amendment, any documents that support the Amendment and the explanatory report about the Amendment during office hours and free of charge at the following locations: Golden Plains Shire Council,

Planning and Environment Act 1987
GOLDEN PLAINS PLANNING SCHEME
Notice of Preparation of Amendment
Amendment C14
Authorisation A0982

The Golden Plains Shire Council has prepared Amendment C14 to the Golden Plains Planning Scheme. In accordance with section 9(2) of the **Planning and Environment Act 1987**, the Minister for Planning authorised the Golden Plains Shire Council as planning authority to prepare the Amendment.

Land affected by the Amendment:

The Amendment applies to areas of known flood affected land which has been identified and mapped across the municipality.

What the Amendment proposes:

As a result of a review of the areas of the municipality which are subject to flooding, the extent of the Land Subject to Inundation Overlay (LSIO) has been varied. The Floodway Overlay (FO) is proposed to be applied to parts of the shire prone to high velocity flooding.

Where you may inspect the Amendment:

You may inspect the Amendment, any documents that support the Amendment and the explanatory report about the Amendment during office hours and free of charge at the following locations: Golden Plains Shire Council,

Bannockburn Customer Service Centre, 2 Pope Street, Bannockburn, Victoria 3331; Golden Plains Shire Council, Linton Customer Service Centre, 2 Pope Street, Bannockburn, Victoria 3331; and the Department of Planning and Community Development website www.dpcd.vic.gov.au/planning/publicinspection

Any person who may be affected by the Amendment may make a submission to the planning authority, Golden Plains Shire Council. The closing date for submissions is 6 June 2008. Submissions should be sent to Strategic Planning, Golden Plains Shire, PO Box 111, Bannockburn, Victoria 3331. Enquiries should be directed to Robyn Olsen, Strategic Planner by telephoning (03) 5220 7111 during business hours.

ROD NICHOLLS
Chief Executive Officer

Planning and Environment Act 1987

KINGSTON PLANNING SCHEME

Amendment C80

Authorisation No. A0830

Planning Permit Application KP841/06

Notice of the Preparation of an
Amendment to a Planning Scheme and
Notice of an Application for
Planning Permit given under S96c of the
Planning and Environment Act 1987

The land affected by the Amendment is 43–45 McLeod Road, Carrum.

The land affected by the Application is 43–45 McLeod Road, Carrum.

The Amendment proposes to rezone land at 43–45 McLeod Road, Carrum, from an Industrial 3 Zone to a Residential 1 Zone, and applies the Environmental Audit Overlay over the site. The Amendment also updates the Local Planning Policy Framework to identify the subject land within the 'Increased Housing Diversity Area' of the Residential Land Use Framework Plan at Clause 21.05 and to remove the subject land from the Industrial Land Use Framework Plan at Clause 21.07.

The Application is for a Permit to construct a multi-dwelling development consisting of sixteen (16) apartments and associated basement car parking which amounts to twenty-three (23)

spaces. The apartments are a mixture of 1, 2 or 3 bedroom apartments within the two-storey development, with entry through a single access point from Melaleuca Drive, Carrum.

The person who requested the Amendment is Budget Drafting Service.

The applicant for the Permit is Budget Drafting Service.

You may inspect the Amendment, the explanatory report about the Amendment, the application, and any documents that support the Amendment and the Application, including the proposed Permit, free of charge, at the following locations: the office of the planning authority, Kingston City Council, Level 1, 1230 Nepean Highway, Cheltenham, or by visiting the City of Kingston's website at www.kingston.vic.gov.au; Chelsea Library, 1 Chelsea Road, Chelsea; and at the Department of Planning and Community Development website: www.dpcd.vic.gov.au/planning/publicinspection

This can be done during office hours and is free of charge.

Any person who may be affected by the Amendment or by the granting of the Permit may make a submission to the planning authority.

The closing date for submissions is Monday 26 May 2008. A submission must be sent to the: City of Kingston, Strategic Planning, PO Box 1000, Mentone, Victoria 3194. Attention: Luke Connell.

JONATHAN GUTTMANN
Manager, Strategic Planning

Planning and Environment Act 1987

NORTHERN GRAMPIANS
PLANNING SCHEME

Notice of Preparation of Amendment

Amendment C20

Authorisation A692

The Northern Grampians Shire Council has prepared Amendment C20 to the Northern Grampians Planning Scheme.

In accordance with section 8A (3) of the **Planning and Environment Act 1987**, the Minister for Planning authorised the Northern Grampians Shire Council as planning authority to prepare the Amendment.

The Amendment applies to various parcels of land within a 926 metre radius of the Emergency Medical Service (EMS) helipad at Stawell Hospital. The Stawell Hospital helipad is located at Stawell Hospital and consists of a helipad site within the staff carpark on the southern side of the Stawell Regional Health complex.

The Amendment proposes to insert two (2) new schedules into the Design and Development Overlay (DDO) of the Northern Grampians Planning Scheme, with an accompanying new Planning Scheme DDO map, for the purpose of designating a helicopter flight path protection area for EMS helicopters operating both to and from the Stawell Hospital.

The proposed Amendment seeks to provide protection for the flight paths used by EMS helicopters servicing Stawell Hospital against encroachment by future developments that could prejudice the safety or efficiency of the Stawell Emergency Medical Service.

You may inspect the Amendment, any documents that support the Amendment and the explanatory report about the Amendment, free of charge, at the following locations: during office hours, at the office of the planning authority, Northern Grampians Shire Council, Town Hall, Main Street, Stawell; and at the Department of Planning and Community Development website www.dpcd.vic.gov.au/planning/publicinspection

Any person who may be affected by the Amendment may make a submission to the planning authority.

The closing date for submissions is Monday 2 June 2008. A submission must be sent to the Northern Grampians Shire Council, PO Box 580, Stawell 3380.

NEIL HAYDON
Manager Planning and Building Services

Creditors, next-of-kin and others having claims against the estate of any of the undermentioned deceased persons are required to send particulars of their claims to State Trustees Limited, ABN 68 064 593 148, 168 Exhibition Street, Melbourne, Victoria 3000, the personal representative, on or before 25 June 2008, after which date State Trustees Limited may convey or distribute the assets, having regard only to the claims of which State Trustees Limited then has notice.

ALLAN, David Malcolm, late of Apartment 5/241 Williams Road, Hawksburn, Victoria 3142, who died on 28 October 2007.

BRADBURY, Roland Ronald Andrew, also known as Ronald Roland Andrew, late of Sunlight Residential Aged Care, 43 Laurel Street, Whittlesea, Victoria 3757, retired, who died on 18 September 2007.

BROOKS, Ronald Charles, formerly of RMB 489 Kaniva, but late of 4950 Western Highway, Lillimur, Victoria 3420, pensioner, who died on 31 March 2008.

CLIFTON, Naju Nell, late of 12 Evan Street, Parkdale, Victoria 3195, retired, who died on 26 January 2008.

COLSON, Frank Stewart, formerly of 9 Heany Street, Mount Waverley, but late of Warrawee Community Nursing Home, 854A Centre Road, Bentleigh East, Victoria 3165, retired, who died on 24 January 2008.

DANSON, Lorraine Frances, formerly of 61 Walker Street, Northcote, but late of Amaroo Lodge Nursing Home, Weir Street, Euroa, Victoria 3666, retired, who died on 26 December 2007.

DE FENZI, Gertrude, late of Room 36, Ron Conn Nursing Home, 33 Westminister Drive, Avondale Heights, Victoria 3034, pensioner, who died on 15 January 2008.

HALL, Gavin Mark, late of 6 Pinniger Street, Avenel, Victoria 3664, who died on 19 October 2007.

HIAM, Walter, formerly of 8 Lawrence Street, Beaufort, but late of Beaufort Hostel, 1-3 Burton Street, Beaufort, Victoria 3373, pensioner, who died on 10 December 2007.

HUNTER, Basil Mathew, also known as Basil Matthew Hunter, late of 81 Nursery Avenue, Frankston, Victoria 3199, retired, who died on 16 October 2007.

JENKINS, Monica Teresa, late of Abbersfield Aged Care, 378 Bluff Road, Sandringham, Victoria 3191, home duties, who died on 13 December 2007.

LITTLE, Irene Lorraine, late of 9/119-121 Essex Street, West Footscray, Victoria 3012, retired, who died on 10 December 2007.

MAUSETH, Duane William, formerly of 127 Power Avenue, Chadstone, but late of 58 Third Avenue, Rosebud, Victoria 3939, who died on 13 December 2007.

NUGENT, Mary, late of Springtime Sydenham, 41 Manchester Drive, Sydenham, Victoria 3037, pensioner, who died on 19 January 2008.

PRYCE, Marie Sylvia Mae, late of Burwood Hill Private Nursing Home, 14 Edwards Street, Burwood, Victoria 3125, retired, who died on 11 November 2007.

SENCAR, Drago, late of Unit 5, 151 Clarke Street, Northcote, Victoria 3070, who died on 13 November 2007.

SHEEHAN, Jean Elsie, late of Unit 4, 10 Parkside Street, Elsternwick, Victoria 3185, pensioner, who died on 8 August 2007.

SHERIDAN, Rupert Charles, late of 74 Culverden Street, London, United Kingdom, retired, who died on 11 February 2008.

SMITH, Harry Thomas, late of Cumberland View Retirement Village, 253/101 Whalley Drive, Wheelers Hill, Victoria 3150, baker, who died on 8 September 2007.

SWENSON, Norman Benjamin, late of Unit 5, 136 Mitchell Street, Brunswick East, Victoria 3057, who died on 15 December 2007.

Dated 16 April 2008

MARY AMERENA
Manager
Executor and Trustee Services

Creditors, next-of-kin and others having claims against the estate of any of the undermentioned deceased persons are required to send particulars of their claims to State Trustees Limited, ABN 68 064 593 148, 168 Exhibition Street, Melbourne, Victoria 3000, the personal representative, on or before 27 June 2008, after which date State Trustees Limited may convey or distribute the assets, having regard only to the claims of which State Trustees Limited then has notice.

BRAITHWAITE, Geoffrey, late of Elouera Aged Care Centre, 6–11 Koorunga Place, Torquay, Victoria 3228, retired, who died on 26 December 2007.

DOWNIE, Edith Isobel, late of Greensborough Private Nursing Home, 228 Elder Street, Greensborough, pensioner, who died on 5 January 2008.

HEWISH, Marjorie Rose, late of Unit 3, 15 South Avenue, Bentleigh, Victoria 3204, retired, who died on 8 October 2007.

MORRISON, Winifred, late of Southstone Lodge, 276–290 Princes Highway, Werribee, Victoria 3030, pensioner, who died on 30 November 2007.

QUILTY, Francis Paul, late of 257A Williamstown Road, Yarraville, Victoria 3013, who died on 28 October 2007.

Dated 18 April 2008

MARY AMERENA
Manager
Executor and Trustee Services

EXEMPTION

Application No. A97/2008

The Victorian Civil and Administrative Tribunal has considered an application, pursuant to section 83 of the **Equal Opportunity Act 1995**, by Mind. The application for exemption is to enable the applicant to advertise and employ a full time female worker to work in Mind Amaroo Day Program and Outreach Service for people with a psychiatric disability, based in Williamstown (the exempt conduct).

Upon reading the material submitted in support of the application the Tribunal is satisfied that it is appropriate to grant an exemption from sections 13, 100 and 195 of the Act to enable the applicant to engage in the exempt conduct.

In granting this exemption, the Tribunal noted:

- Women with mental illness experience acute loneliness, depression, isolation, and disempowerment. It is also increasingly recognised that women are typically under-represented in mental health services, highlighting the need for services that can respond to the needs of women appropriately.
- Many women who access the services of the Amaroo Day Program and Outreach Service identify past and/or current experiences of physical, emotional and sexual abuse. In the interest of meeting the needs of these women it is essential that the service is able to offer a safe and supportive environment, to provide a women's space run by women for women and furthermore to facilitate education and discussion about women's issues.

- It is entirely appropriate in these circumstances that this exemption be approved.

The Tribunal hereby grants an exemption to the applicant from the operation of sections 13, 100 and 195 of the **Equal Opportunity Act 1995** to enable the applicant to engage in the exempt conduct.

This exemption is to remain in force from the day on which notice of the exemption is published in the Government Gazette until 1 April 2011.

Dated 16 April 2008

HER HONOUR JUDGE HARBISON
Vice President

Associations Incorporation Act 1981

SUB-SECTION 36E(5)

Notice is hereby given that the incorporation of the associations mentioned below is cancelled in accordance with section 36E (5) of the **Associations Incorporation Act 1981**.

Central Murray Regional Development Corporation Inc.; Melbourne University Swimming & Life Saving Club Inc.; Quota International of Williamstown Inc.; Circolo Pensionati Italiani di Werribee Inc.; Hamilton Amenities Kennel and Obedience Club Inc.; Ranelagh Neighbourhood Watch Inc.; Pinelodge Clinic Research Unit Inc.; Kyton Hares Inc.; Encounter-Craigieburn Assembly of God Inc.; Reflex Sympathetic Dystrophy (RSD/CRPS) Association of Australia Inc.; Central Murray Junior Football League Inc.; Headway Victoria-Acquired Brain Injury Association Inc.; Chiltern & District Toy Library Inc.; The Centre Vic. Jazz Club Inc.; Ballarat City Stallions Soccer Club Inc.; The Ruby Foundation Inc.; Timmering 3P Drainage Group Inc.; Nudist Association of Victoria Inc.; The Australian Warnham and Woburn Deer Society Inc.; Shine The Light Ministries Inc.; Unitarian Community of Victoria Inc.; Ringwood Water Rats Inc.; Makedonski Social Club Lisolaj Inc.; Professional Squash Coaches Association of Victoria Inc.; Darebinites into Movies Inc.; KUD Soccer Club Inc.; Lockington Community Care Channel Project Inc.; Watch 24 Franchisees Association Vic. Inc.; Venezuela's Amigos Club (Club Amigos de Venezuela) Inc.; Y.O.R. Group Youth of Romsey

Group Inc.; Gippsland Racing Inc.; St Kevins Primary School Outside School Hours Care Inc.; Portland Science and Technology Expo Inc.; Enterprise Maritime Inc.

Dated 24 April 2008

MELANIE SABA

Deputy Registrar of Incorporated Associations

Cemeteries and Crematoria Act 2003

SECTION 41(1)

Notice of Approval of Cemetery Trust Fees and Charges

I, Pauline Ireland, as Delegate of the Secretary to the Department of Human Services for the purposes of section 40(2) of the **Cemeteries and Crematoria Act 2003**, give notice that I have approved the scale of fees and charges fixed by the public cemetery trust listed in this notice. The approved scale of fees and charges will take effect from 1 July 2008 and will be published on the internet.

Mornington Peninsula Cemetery Trust

PAULINE IRELAND

Assistant Director

Food Safety and Regulatory Activities

Cemeteries and Crematoria Act 2003

SECTION 41(1)

Notice of Approval of Cemetery Trust Fees and Charges

I, Pauline Ireland, as Delegate of the Secretary to the Department of Human Services for the purposes of section 40(2) of the **Cemeteries and Crematoria Act 2003**, give notice that I have approved the scale of fees and charges fixed by the public cemetery trust listed in this notice. The approved scale of fees and charges will take effect from the date of publication in Government Gazette and will be published on the internet.

The Numurkah-Wunghnu Cemetery Trust

PAULINE IRELAND

Assistant Director

Food Safety and Regulatory Activities

Cemeteries and Crematoria Act 2003

SECTION 41(1)

Notice of Approval of Cemetery Trust
Fees and Charges

I, Pauline Ireland, as Delegate of the Secretary to the Department of Human Services for the purposes of Section 40(2) of the **Cemeteries and Crematoria Act 2003**, give notice that I have approved the scales of fees and charges fixed by the public cemetery trusts listed in this notice. The approved scales of fees and charges will take effect from the date of publication in Government Gazette and will be published on the internet.

The Lilydale Cemeteries Trust

PAULINE IRELAND

Assistant Director

Food Safety and Regulatory Activities

Children's Services Act 1996

NOTICE OF EXEMPTION

Under section 6 of the **Children's Services Act 1996** ('the Act'), the Minister for Children and Early Childhood Development hereby declares that the Books and Blocks Childcare, Licence ID 11038 ('the service') is exempt from the qualified staff members requirement as set out in regulation 24 of the Children's Services Regulations 1998.

This exemption is granted subject to the conditions that the proprietor must ensure that whenever children are being cared for or educated by the service:

1. The number of staff members as set out in regulation 24 are caring for or educating the children;
2. The staff members must include a staff member who holds a primary teaching qualification and is currently enrolled and attending a post-secondary early childhood qualification course recognised under regulation 25.

Note: An early childhood teacher will monitor the delivery of a preschool program.

This exemption remains in force until 31 December 2008.

Dated 16 April 2008

MAXINE MORAND, MP
Minister for Children and
Early Childhood Development

Children's Services Act 1996

NOTICE OF EXEMPTION

Under section 6 of the **Children's Services Act 1996** ('the Act'), the Minister for Children and Early Childhood Development hereby declares that Peekaboo Child Care Centre, Licence Number 10276 ('the Service') is exempt from the qualified staff members requirement as set out in regulation 24 of the Children's Services Regulations 1998.

This exemption is granted subject to the conditions that the proprietor must ensure that whenever children are being cared for or educated by the service:

1. the number of staff members as set out in regulation 24 are caring for or educating the children;
2. no more than 1 nominated staff member is employed in place of qualified staff; and
3. the nominated staff member is undertaking a course to attain a post-secondary early childhood qualification recognised under regulation 25.

This exemption remains in force until 24 May 2009.

Dated 16 April 2008

MAXINE MORAND MP
Minister for Children and
Early Childhood Development

Children's Services Act 1996

NOTICE OF EXEMPTION

Under section 6 of the **Children's Services Act 1996** ('the Act'), the Minister for Children and Early Childhood Development hereby declares that the Kyabram Community & Learning Centre – Licence ID 2089 ('the service') is exempt from the qualified staff members requirement as set out in regulation 24 of the Children's Services Regulations 1998.

This exemption is granted subject to the conditions that the proprietor must ensure that:

1. whenever children are being cared for or educated by the service, the number of staff members as set out in regulation 24 are caring for or educating the children;

2. no more than 1 nominated staff member is employed in place of qualified staff; and
3. the nominated staff member is undertaking a course to attain a post secondary early childhood qualification course recognised under regulation 25.

This exemption remains in force until 31 December 2008.

Dated 16 March 2008

MAXINE MORAND MP
Minister for Children and
Early Childhood Development

Gambling Regulation Act 2003

NOTICE OF MAKING OF PUBLIC LOTTERY RULES UNDER SECTION 5.2.4

Tattersall's Sweeps Pty Ltd, ACN 081 925 662, of 615 St Kilda Road, Melbourne, hereby gives notice of the making of the Public Lottery Rules for Wednesday Tattsлото effective for draws conducted on and after 1 June 2008.

RAYMOND M. GUNSTON
Director

Livestock Disease Control Act 1994

NOTICE UNDER SECTION 94

Revocation of Declaration of Approved Agent

Notice is given that the Commissioner of State Revenue has revoked, pursuant to section 94(2) of the **Livestock Disease Control Act 1994**, the declaration of the undermentioned persons, being a person carrying on business as a stock and station agent, an abattoir operator, a feedlot operator, a cattle scale operator, a calf dealer or any other prescribed business dealing with the buying or selling of livestock or the carcasses of livestock, to be an approved agent for the purposes of this Part 6 of the **Livestock Disease Control Act 1994** and the **Duties Act 2000**, with effect from 4 April 2008.

B. J. & M. B. Malone Pty Ltd
Customer No. 33907389

Dated 16 April 2008

ANTHONY GERARD BRITT
Manager Animal Standards
Department of Primary Industries

Land Acquisition and Compensation Act 1986

FORM 7 S. 21
Reg. 16

Notice of Acquisition

Compulsory Acquisition of Interest in Land

The Greater Shepparton City Council declares that by this notice it acquires the following interest in the land described at Toolamba and Simson Road, Mooroopna, being the whole of the land in Certificates of Title Volume 4057 Folio 372, Volume 8589 Folio 495, Volume 9949 Folio 141 and Volume 9949 Folio 142:

Interest acquired:

- 1 the interest of Anne Ellen Sarolea;
- 2 the interest of Margaret Mary Heath;
- 3 the interest of William Heath; and
- 4 all other interests save and except those of the Goulburn–Murray Rural Water Corporation.

Published with the authority of the Greater Shepparton City Council.

Dated 24 April 2008

For and on behalf of the
Greater Shepparton City Council

Land Acquisition and Compensation Act 1986

FORM 7 S. 21
Reg. 16

Notice of Acquisition

Compulsory Acquisition of Interest in Land

The Director of Public Transport of the Department of Infrastructure declares that by this notice it acquires an interest in fee simple in the whole of the land contained in Certificate of Title Volume 10283 Folio 889 and described as 51–55 Star Crescent, Hallam.

Interest Acquired: That of Pare Nominees Proprietary Limited of 75 Hallam South Road, Hallam 3803, and all and any other interests.

Published with the authority of the Director of Public Transport of the Department of Infrastructure, Level 11, 121 Exhibition Street, Melbourne, Victoria 3000.

Dated 24 April 2008

For and on behalf of
Director of Public Transport
TIM CULLINAN
Director
Property & Commercial Development

Land Acquisition and Compensation Act 1986

FORM 7

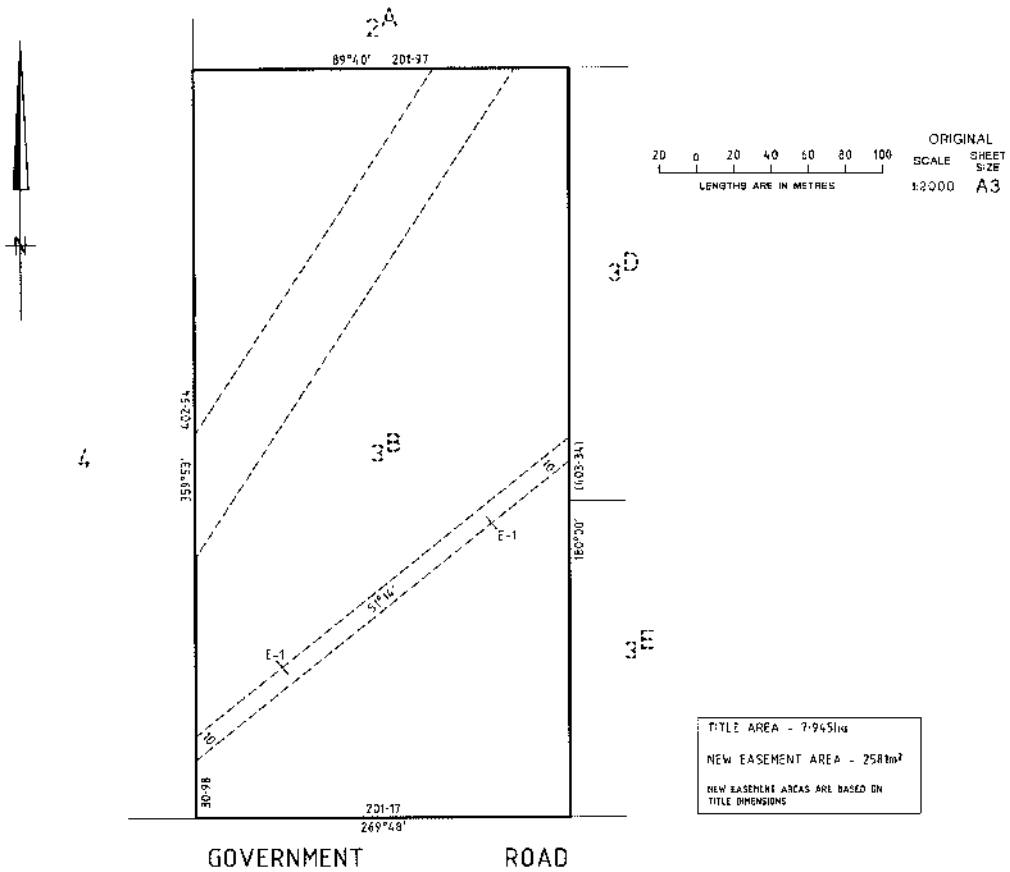
S. 21
Reg. 16

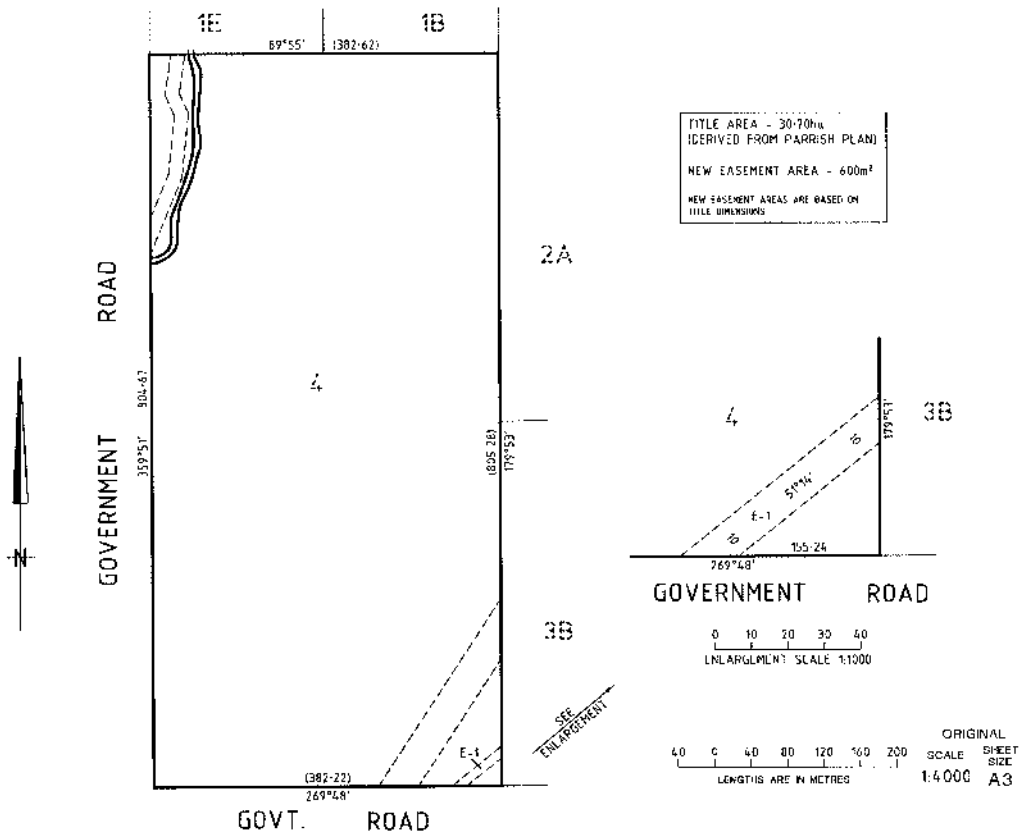
Notice of Acquisition

Compulsory Acquisition of Interest in Land

Central Highlands Region Water Corporation, ABN 75 224 340 348, of 7 Learmonth Road, Ballarat, Victoria 3353, declares that by this notice it acquires the following interest in the land described in Certificates of Title Volume 00811 Folio 192 and Volume 04814 Folio 782 ('Land'):

An Easement for the purposes of a pipeline for water over part of the Land being the area marked 'E-1' on the attached plans.





Published with the authority of Central Highlands Region Water Corporation.
Dated 24 April 2008

For and on behalf of
Central Highlands Region Water Corporation
PETER DARVENIZA
CHW Project Director
Goldfields Superpipe

Land Acquisition and Compensation Act 1986

FORM 7

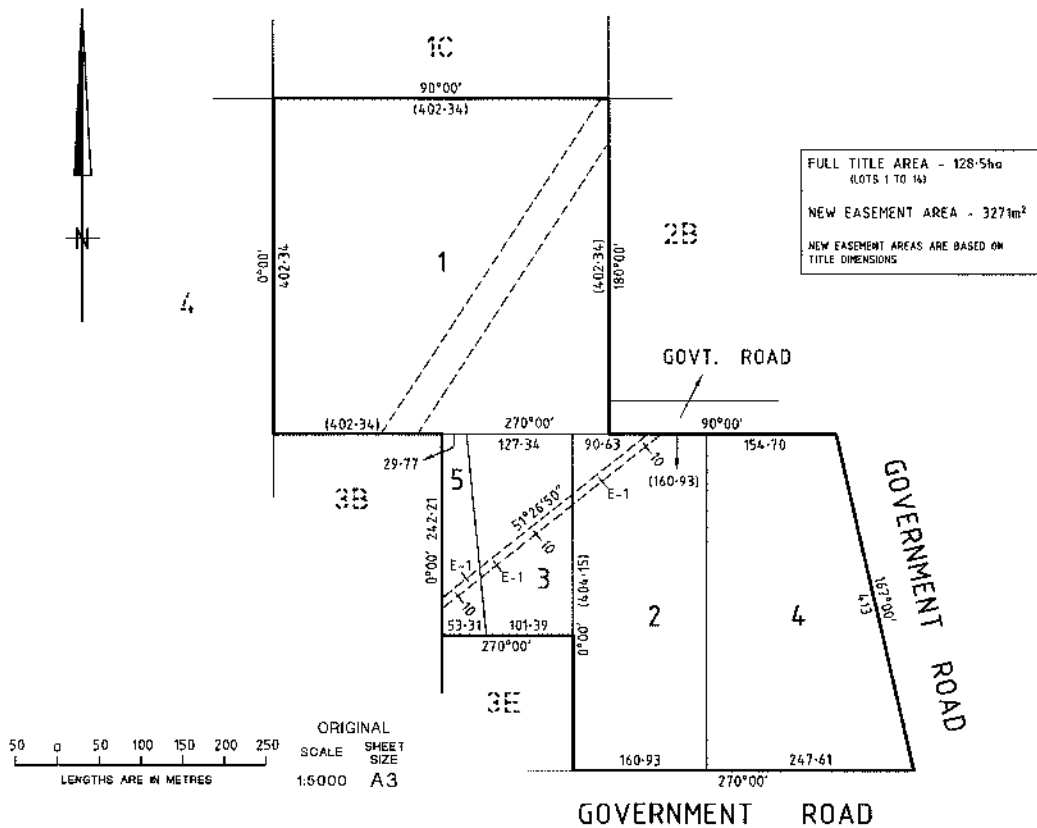
S. 21
Reg. 16

Notice of Acquisition

Compulsory Acquisition of Interest in Land

Central Highlands Region Water Corporation, ABN 75 224 340 348, of 7 Learmonth Road, Ballarat, Victoria 3353, declares that by this notice it acquires the following interest in the land described in Certificate of Title Volume 08740 Folio 907 ('Land'):

An Easement for the purposes of a pipeline for water over part of the Land being the area marked 'E-1' on the attached plan.



Published with the authority of Central Highlands Region Water Corporation.
Dated 24 April 2008

For and on behalf of
Central Highlands Region Water Corporation
PETER DARVENIZA
CHW Project Director
Goldfields Superpipe

Land Acquisition and Compensation Act 1986

FORM 7

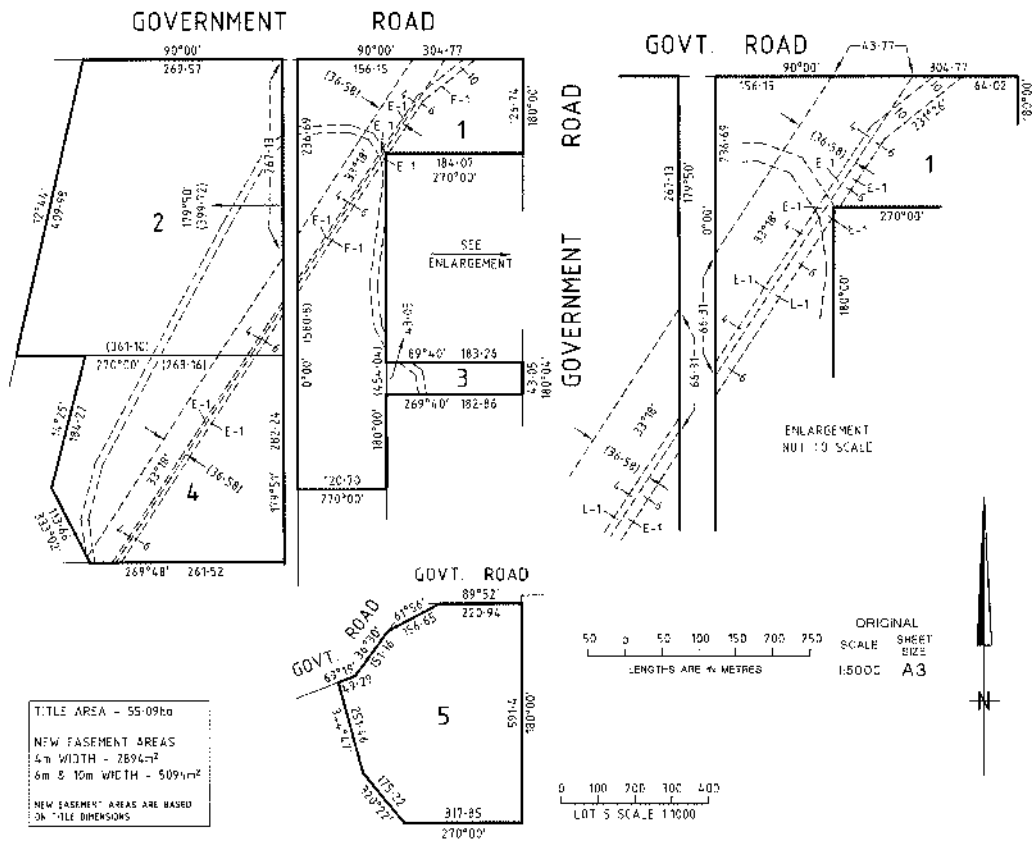
S. 21
Reg. 16

Notice of Acquisition

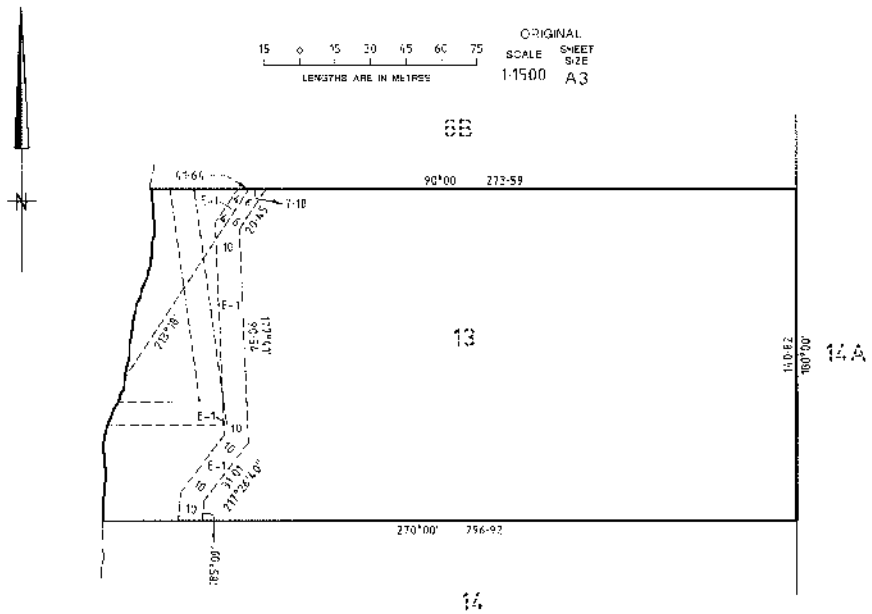
Compulsory Acquisition of Interest in Land

Central Highlands Region Water Corporation, ABN 75 224 340 348, of 7 Learmonth Road, Ballarat, Victoria 3353, declares that by this notice it acquires the following interest in the land described in Certificates of Title Volume 08844 Folio 443, Volume 08844 Folio 442, Volume 08141 Folio 622, Volume 02097 Folio 360 and Volume 02719 Folio 711 ('Land'):

An Easement for the purposes of a pipeline for water over part of the Land being the area marked 'E-1' on the attached plans.

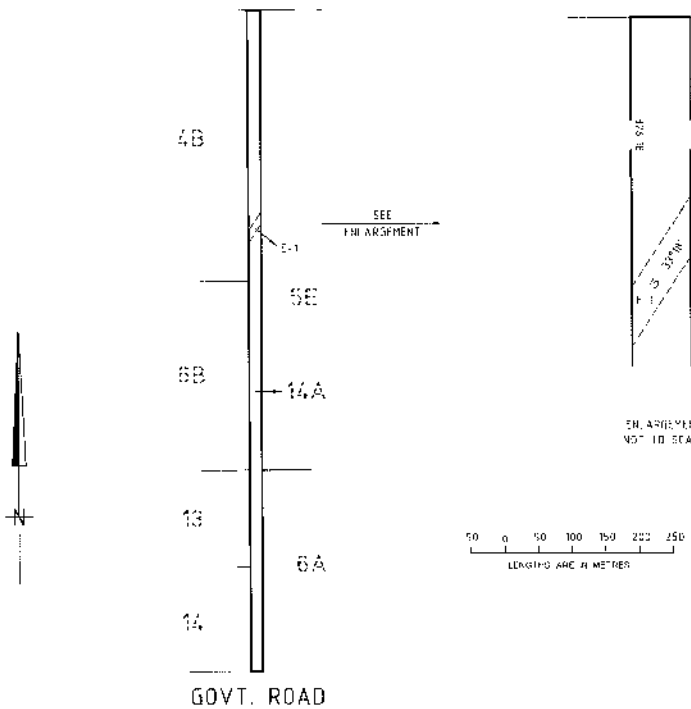


TITLE AREA - 55.09ha
NEW EASEMENT AREAS
4m WIDTH - 2894m²
6m & 10m WIDTH - 5091m²
NEW EASEMENT AREAS ARE BASED
ON TITLE DIMENSIONS



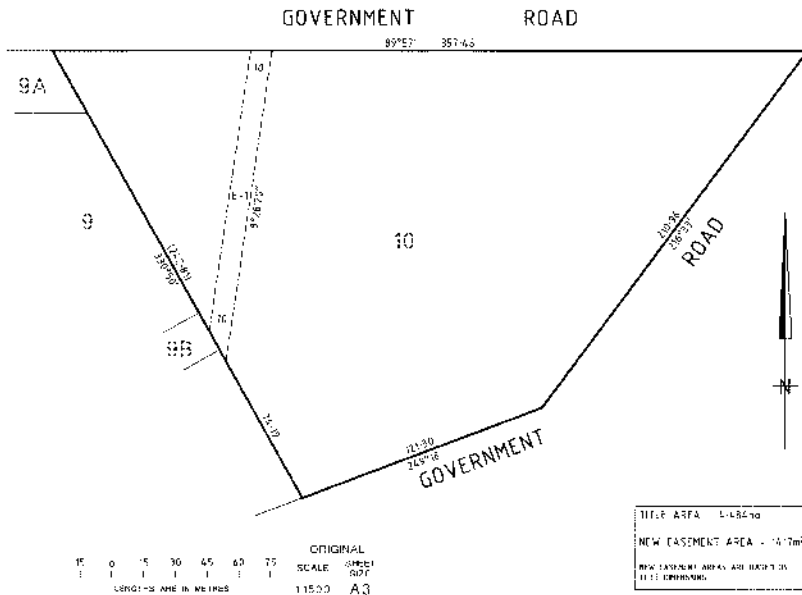
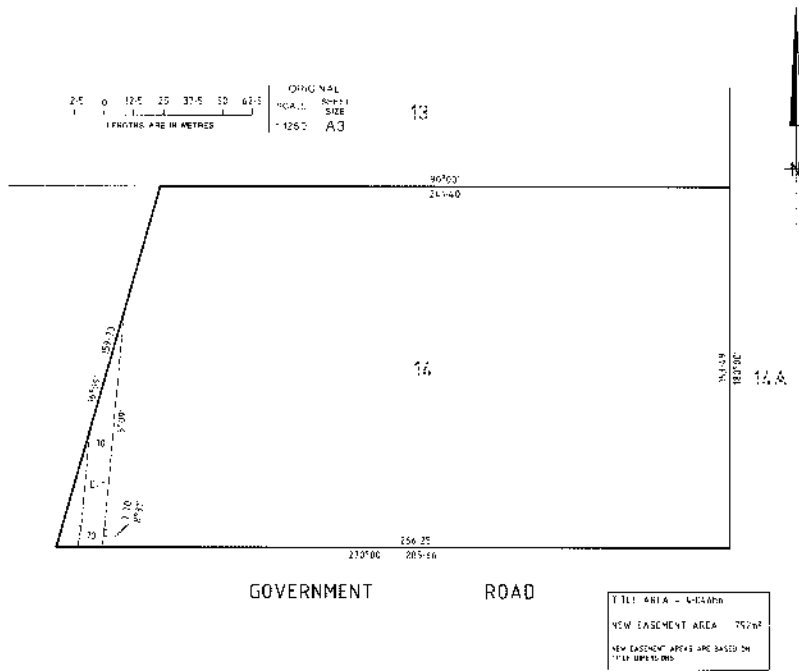
TITLE AREA - 3.946ha
 (DERIVED FROM PARISH PLAN)
 NEW EASEMENT AREAS
 4m WIDTH - 85m²
 6m & 10m WIDTH - 1470m²
 NEW EASEMENT AREAS ARE BASED ON
 TITLE DIMENSIONS

GOVT. ROAD



ORIGINAL
 SCALE SHEET
 SIZE
 1:5000 A3

TITLE AREA - 1.963ha
 NEW EASEMENT AREA - 348m²
 NEW EASEMENT AREAS ARE BASED ON
 TITLE DIMENSIONS



Published with the authority of Central Highlands Region Water Corporation.
 Dated 24 April 2008

For and on behalf of
 Central Highlands Region Water Corporation
 PETER DARVENIZA
 CHW Project Director
 Goldfields Superpipe

Land Acquisition and Compensation Act 1986

FORM 7

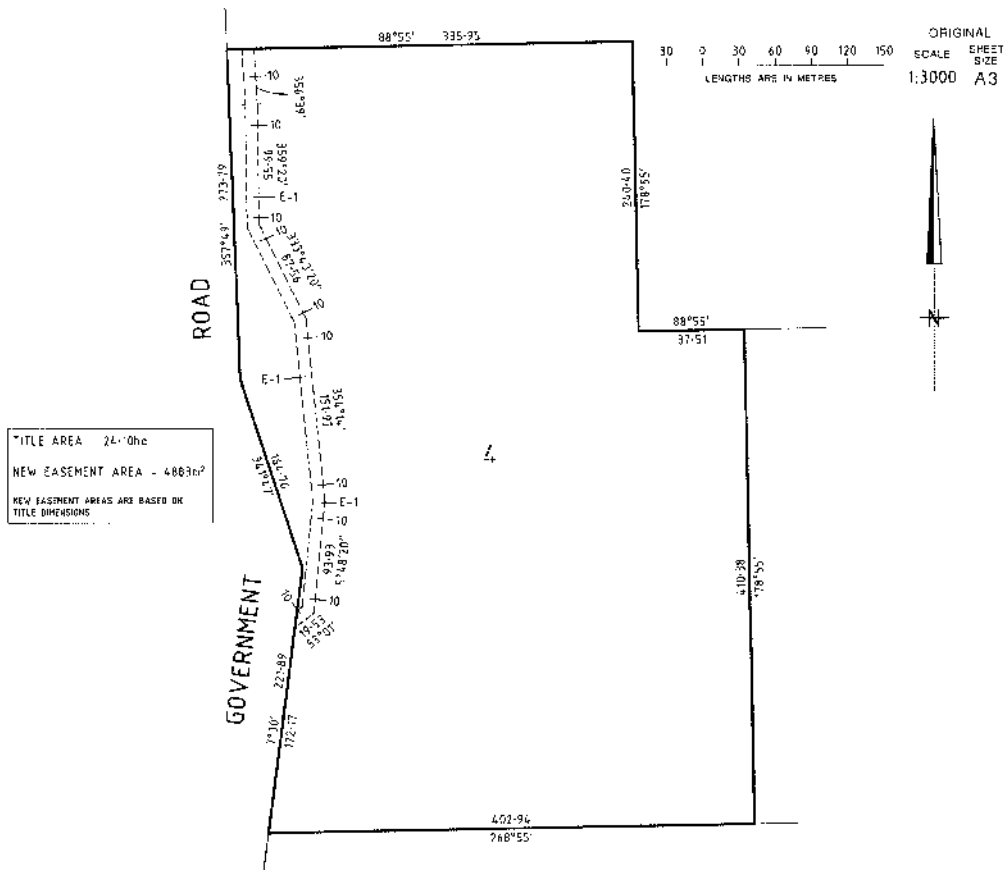
S. 21
Reg. 16

Notice of Acquisition

Compulsory Acquisition of Interest in Land

Central Highlands Region Water Corporation, ABN 75 224 340 348, of 7 Learmonth Road, Ballarat, Victoria 3353, declares that by this notice it acquires the following interest in the land described in Certificate of Title Volume 00816 Folio 152 ('Land'):

An Easement for the purposes of a pipeline for water over part of the Land being the area marked 'E-1' on the attached plan.



Published with the authority of Central Highlands Region Water Corporation.
Dated 24 April 2008

For and on behalf of
Central Highlands Region Water Corporation
PETER DARVENIZA
CHW Project Director
Goldfields Superpipe

Land Acquisition and Compensation Act 1986

FORM 7

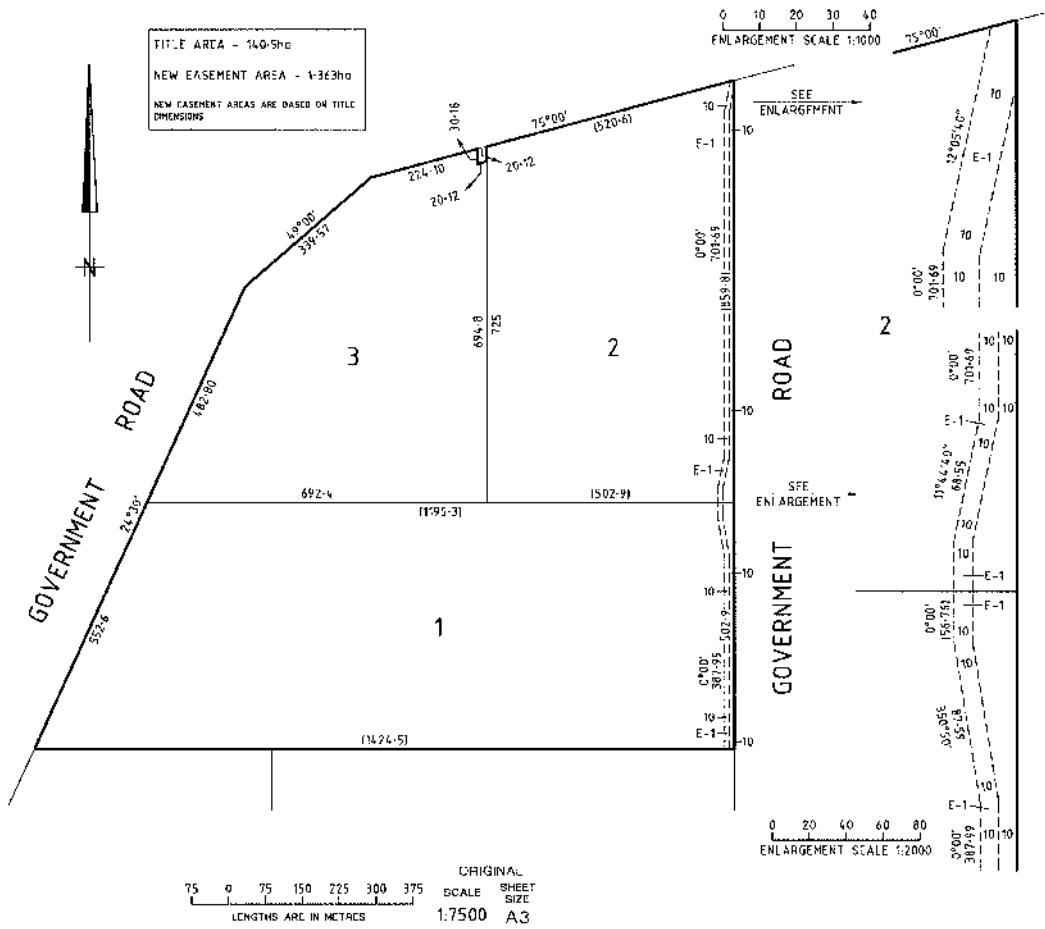
S. 21
Reg. 16

Notice of Acquisition

Compulsory Acquisition of Interest in Land

Central Highlands Region Water Corporation, ABN 75 224 340 348, of 7 Learmonth Road, Ballarat, Victoria 3353, declares that by this notice it acquires the following interest in the land described in Certificates of Title Volume 04112 Folio 268 and Volume 02500 Folio 959 ('Land'):

An Easement for the purposes of a pipeline for water over part of the Land being the area marked 'E-1' on the attached plans.



Subordinate Legislation Act 1994
NOTICE OF PREPARATION OF A
REGULATORY IMPACT STATEMENT

Transport (Taxi-cabs) (Amendment)
Regulations 2008

Notice is given under section 11 of the **Subordinate Legislation Act 1994** that a Regulatory Impact Statement (RIS) has been prepared in relation to the proposed Transport (Taxi-cabs) (Amendment) Regulations 2008.

The objectives of the proposed Regulations are to –

- (a) clarify and extend the requirements relating to the installation of equipment in or on taxi-cabs and the fitting of equipment to taxi-cabs;
- (b) clarify the requirements relating to the use of equipment in taxi-cabs;
- (c) further protect the interests of hirers of taxi-cabs in relation to the charging of an additional fee and the provision of receipts;
- (d) remove the expiry date thereby extending the operation of the current regulations.

The RIS discusses the likely impact of the proposed Regulations and assesses the benefits and costs of the proposed Regulations and discusses possible alternative means of achieving the stated objectives. The RIS concludes that the benefits of the proposed Regulations outweigh the expected costs.

Copies of the RIS and the proposed Regulations may be obtained –

- in person between 9.00 am and 5.00 pm from the Reception at 121 Exhibition Street, Melbourne; or
- by phoning 1800 264 644; or
- via the DOI website at www.doi.vic.gov.au/transport

The purpose of this notice is to invite public comments or submissions on the proposed Regulations and the RIS. All comments and submissions should be marked Transport (Taxi-cabs) (Amendment) Regulations and be forwarded in writing to Statutory Policy and Legal, PTD Legal, Public Transport Division, Department of Infrastructure, GPO Box 2797, Melbourne 3001, or sent by email to regulation.change@doi.vic.gov.au no later than 5.00 pm on Wednesday 21 May 2008.

Please note that all comments and submissions will be treated as public documents.

Dated Tuesday 15 April 2008

LYNNE KOSKY
Minister for Public Transport

Transport Act 1983
ROADS CORPORATION
Tow Truck Application

Notice is hereby given that the following application will be considered by the Licensing Authority after 27 May 2008.

Notice of any objection to the granting of an application should be forwarded to reach the Director, Vehicle Management and Safety, Locked Bag 9000, Kew, Victoria 3101, not later than 22 May 2008.

It will not be necessary for interested parties to appear on the date specified, unless advised in writing.

Heather Jean Arnold. Application for variation of conditions of tow truck licence number TOW213 which authorises the licensed vehicle to be managed, controlled and operated from a depot situated at Old Hume Highway, Euroa, to change the depot address to 1 Garrett Street, Euroa.

Dated 24 April 2008

ROSS McARTHUR
Acting Director
Vehicle Management and Safety
Road Safety and Network Access
Roads Corporation

Transport Act 1983
ROADS CORPORATION
Tow Truck Application

Notice is hereby given that the following application will be considered by the Licensing Authority after 27 May 2008.

Notice of any objection to the granting of an application should be forwarded to reach the Director, Vehicle Management and Safety, Locked Bag 9000, Kew, Victoria 3101, not later than 22 May 2008.

It will not be necessary for interested parties to appear on the date specified, unless advised in writing.

Godray Pty Ltd. Application for variation of conditions of tow truck licence numbers TOW555 and TOW644 which authorises the licensed vehicles to be managed, controlled and operated from a depot situated at 66–68 Synnot Street, Werribee 3030, to change the depot address to 5 Kilmur Road, Hoppers Crossing 3029.

Note: This Licence is under consideration for transfer to Hoppers Crossing Accident & Repair Centre Pty Ltd.

Dated 24 April 2008

ROSS McARTHUR
Acting Director
Vehicle Management and Safety
Road Safety and Network Access
Roads Corporation

Transport Act 1983

ROADS CORPORATION

Tow Truck Application

Notice is hereby given that the following application will be considered by the Licensing Authority after 27 May 2008.

Notice of any objection to the granting of an application should be forwarded to reach the Director, Vehicle Management and Safety, Locked Bag 9000, Kew, Victoria 3101, not later than 22 May 2008.

It will not be necessary for interested parties to appear on the date specified, unless advised in writing.

John McDonald Ives. Application for variation of conditions of tow truck licence number TOW853 which authorises the licensed vehicle to be managed, controlled and operated from a depot situated at 6 Geoffrey Street, Myrtleford, to change the depot address to 1 Toner Avenue, Myrtleford.

Note: This Licence is under consideration for transfer to Cobbers Coachworks Pty Ltd.

Dated 24 April 2008

ROSS McARTHUR
Acting Director
Vehicle Management and Safety
Road Safety and Network Access
Roads Corporation

Water Act 1989

EXTENSION OF THE GISBORNE SEWERAGE DISTRICT ORDER 2008

I, Allan McPherson, Executive Director, Water Industry, Department of Sustainability and Environment, as the delegate of the Minister administering the **Water Act 1989**, make the following Order:

1. Citation

This Order is called the Extension of the Gisborne Sewerage District Order 2008.

2. Authorising Provision

This Order is made under section 122S of the **Water Act 1989**.

3. Commencement

This Order takes effect from the date it is published in the Victoria Government Gazette.

4. Preliminary

The Western Region Water Corporation submitted the proposal for the extension of the Gisborne Sewerage District to the Minister on 9 April 2008.

5. Area of Extended Sewerage District

The Gisborne Sewerage District is extended to include an area of land bounded by a red border on the Corporation's Map reference number WW 00002, a copy of which may be inspected at the office of Western Region Water Corporation, situated at 36 Macedon Street, Sunbury, Victoria 3429.

Dated 17 April 2008

ALLAN McPHERSON
Executive Director, Water Industry
Department of Sustainability and Environment
(as delegate of the Minister)

Water Act 1989

EXTENSION OF THE LANCEFIELD SEWERAGE DISTRICT ORDER 2008

I, Allan McPherson, Executive Director, Water Industry, Department of Sustainability and Environment, as the delegate of the Minister administering the **Water Act 1989**, make the following Order:

1. Citation

This Order is called the Extension of the Lancefield Sewerage District Order 2008.

2. Authorising Provision

This Order is made under section 122S of the **Water Act 1989**.

3. Commencement

This Order takes effect from the date it is published in the Victoria Government Gazette.

4. Preliminary

The Western Region Water Corporation submitted the proposal for the extension of the Lancefield Sewerage District to the Minister on 9 April 2008.

5. Area of Extended Sewerage District

The Lancefield Sewerage District is extended to include an area of land bounded by a red border on the Corporation's Map reference number WW 00003, a copy of which may be inspected at the office of Western Region Water Corporation, situated at 36 Macedon Street, Sunbury, Victoria 3429.

Dated 17 April 2008

ALLAN McPHERSON
Executive Director, Water Industry
Department of Sustainability and Environment
(as delegate of the Minister)

Retirement Villages Act 1986

SECTION 32

Extinguishment of Retirement Village Charge

I hereby declare that the unregistered charge pursuant to section 29 of the **Retirement Villages Act 1986** on the following Certificates of Title Volume 08506 Folio 383, Volume 07362 Folio 210, Volume 08158 Folio 467, Volume 07990 Folio 052, Volume 07990 Folio 051 under the **Transfer of Land Act 1958**, is extinguished.

Dated 7 April 2008

DR DAVID COUSINS
Director
Consumer Affairs Victoria

Retirement Villages Act 1986

SECTION 39

Cancellation of Retirement Village Notice

I hereby declare that the Retirement Village Notice No. R434888K pursuant to section 9 of the **Retirement Villages Act 1986**, registered on 12 July 1991 on the following Certificates of Title Volume 08506 Folio 383, Volume 07362 Folio 210, Volume 08158 Folio 467, Volume 07990 Folio 052, Volume 07990 Folio 051 under the **Transfer of Land Act 1958**, is cancelled.

Dated 7 April 2008

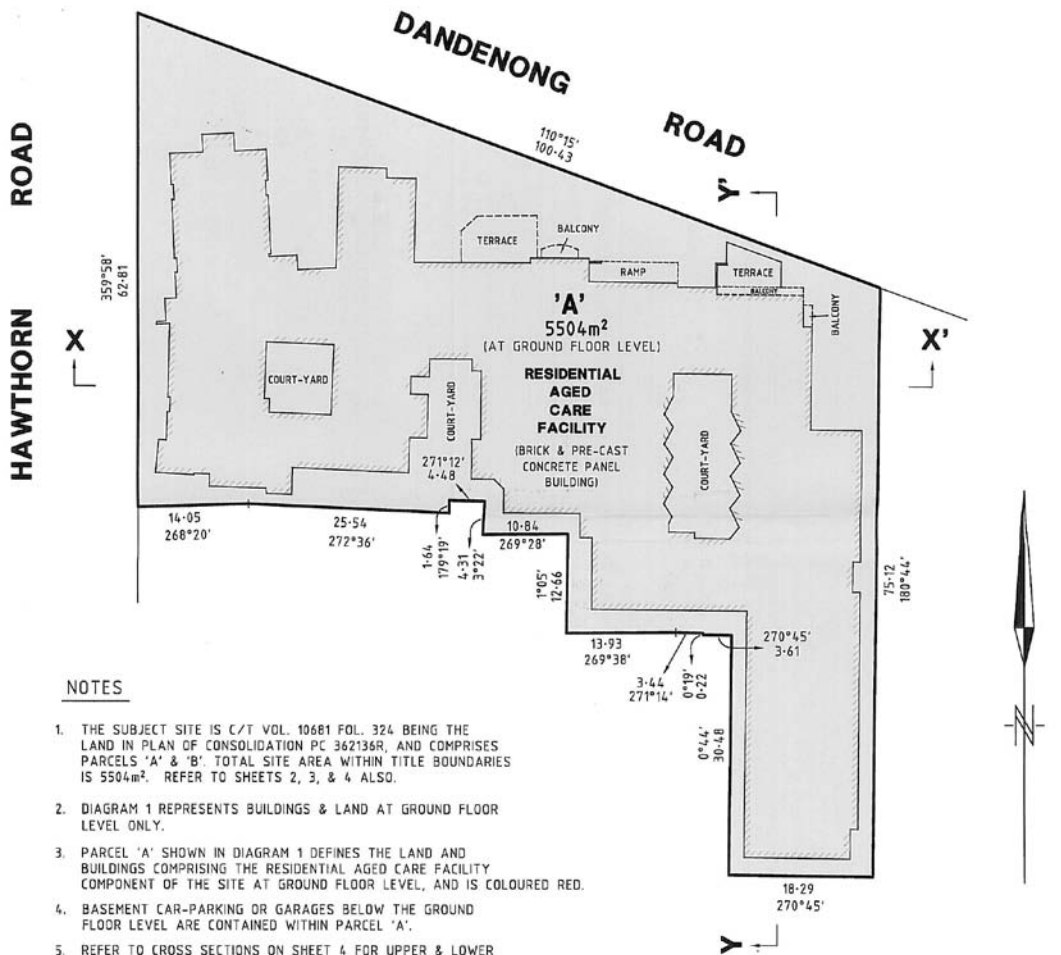
DR DAVID COUSINS
Director
Consumer Affairs Victoria

Retirement Villages Act 1986

SECTION 47

Extinguishment of Retirement Village Charge

I hereby declare that the charge pursuant to section 29 of the **Retirement Villages Act 1986**, on Certificate of Title Volume 10681 Folio 324 under the **Transfer of Land Act 1958**, marked 'A' in the attached survey plan, is extinguished.

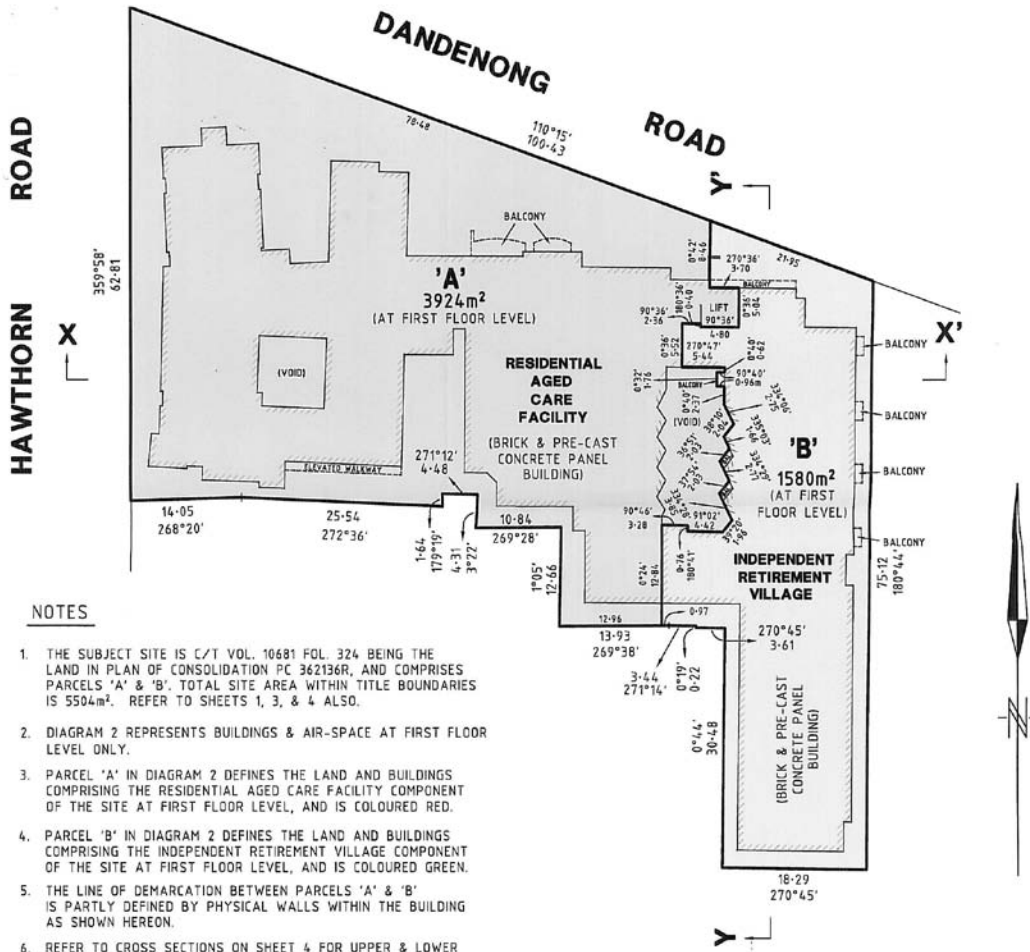


NOTES

1. THE SUBJECT SITE IS C/T VOL. 10681 FOL. 324 BEING THE LAND IN PLAN OF CONSOLIDATION PC 362136R, AND COMPRISES PARCELS 'A' & 'B'. TOTAL SITE AREA WITHIN TITLE BOUNDARIES IS 5504m². REFER TO SHEETS 2, 3, & 4 ALSO.
2. DIAGRAM 1 REPRESENTS BUILDINGS & LAND AT GROUND FLOOR LEVEL ONLY.
3. PARCEL 'A' SHOWN IN DIAGRAM 1 DEFINES THE LAND AND BUILDINGS COMPRISING THE RESIDENTIAL AGED CARE FACILITY COMPONENT OF THE SITE AT GROUND FLOOR LEVEL, AND IS COLOURED RED.
4. BASEMENT CAR-PARKING OR GARAGES BELOW THE GROUND FLOOR LEVEL ARE CONTAINED WITHIN PARCEL 'A'.
5. REFER TO CROSS SECTIONS ON SHEET 4 FOR UPPER & LOWER LIMITS OF PARCEL 'A'.

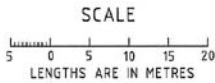
DIAGRAM 1
GROUND FLOOR & SITE LEVEL

SCALE ORIGINAL
 5 0 5 10 15 20
 LENGTHS ARE IN METRES
 SCALE SHEET SIZE
 1:500 A3



NOTES

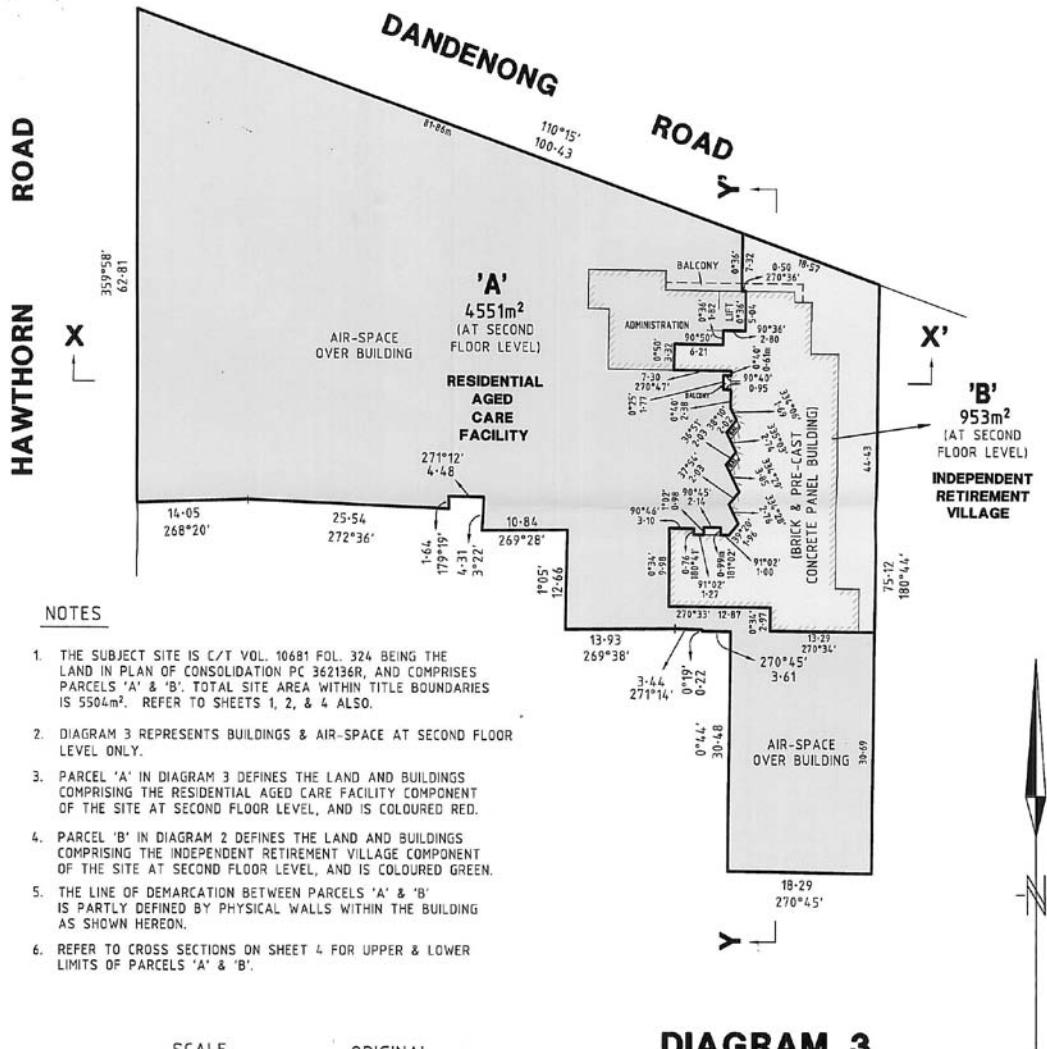
1. THE SUBJECT SITE IS C/T VOL. 10681 FOL. 324 BEING THE LAND IN PLAN OF CONSOLIDATION PC 362136R, AND COMPRISES PARCELS 'A' & 'B'. TOTAL SITE AREA WITHIN TITLE BOUNDARIES IS 5504m². REFER TO SHEETS 1, 3, & 4 ALSO.
2. DIAGRAM 2 REPRESENTS BUILDINGS & AIR-SPACE AT FIRST FLOOR LEVEL ONLY.
3. PARCEL 'A' IN DIAGRAM 2 DEFINES THE LAND AND BUILDINGS COMPRISING THE RESIDENTIAL AGED CARE FACILITY COMPONENT OF THE SITE AT FIRST FLOOR LEVEL, AND IS COLOURED RED.
4. PARCEL 'B' IN DIAGRAM 2 DEFINES THE LAND AND BUILDINGS COMPRISING THE INDEPENDENT RETIREMENT VILLAGE COMPONENT OF THE SITE AT FIRST FLOOR LEVEL, AND IS COLOURED GREEN.
5. THE LINE OF DEMARCATION BETWEEN PARCELS 'A' & 'B' IS PARTLY DEFINED BY PHYSICAL WALLS WITHIN THE BUILDING AS SHOWN HEREON.
6. REFER TO CROSS SECTIONS ON SHEET 4 FOR UPPER & LOWER LIMITS OF PARCELS 'A' & 'B'.



ORIGINAL

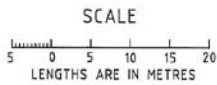
SCALE SHEET
SIZE
1:500 A3

DIAGRAM 2
FIRST FLOOR LEVEL



NOTES

1. THE SUBJECT SITE IS C/T VOL. 10681 FOL. 324 BEING THE LAND IN PLAN OF CONSOLIDATION PC 362136R, AND COMPRISES PARCELS 'A' & 'B'. TOTAL SITE AREA WITHIN TITLE BOUNDARIES IS 5504m². REFER TO SHEETS 1, 2, & 4 ALSO.
2. DIAGRAM 3 REPRESENTS BUILDINGS & AIR-SPACE AT SECOND FLOOR LEVEL ONLY.
3. PARCEL 'A' IN DIAGRAM 3 DEFINES THE LAND AND BUILDINGS COMPRISING THE RESIDENTIAL AGED CARE FACILITY COMPONENT OF THE SITE AT SECOND FLOOR LEVEL, AND IS COLOURED RED.
4. PARCEL 'B' IN DIAGRAM 2 DEFINES THE LAND AND BUILDINGS COMPRISING THE INDEPENDENT RETIREMENT VILLAGE COMPONENT OF THE SITE AT SECOND FLOOR LEVEL, AND IS COLOURED GREEN.
5. THE LINE OF DEMARCATION BETWEEN PARCELS 'A' & 'B' IS PARTLY DEFINED BY PHYSICAL WALLS WITHIN THE BUILDING AS SHOWN HEREON.
6. REFER TO CROSS SECTIONS ON SHEET 4 FOR UPPER & LOWER LIMITS OF PARCELS 'A' & 'B'.



ORIGINAL

SCALE SHEET
SIZE
1:500 A3

DIAGRAM 3
SECOND FLOOR LEVEL

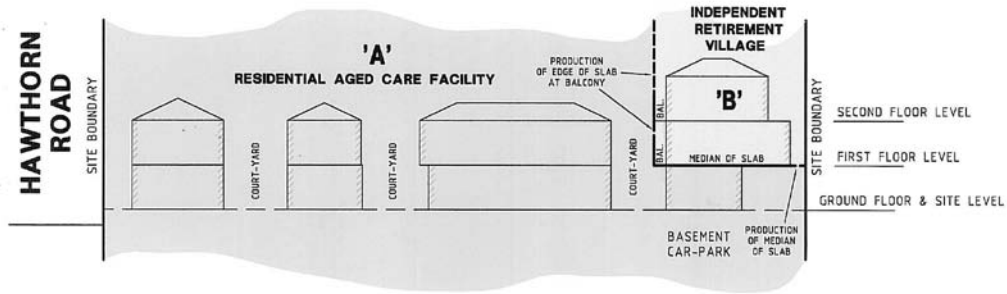


DIAGRAM 4
TYPICAL CROSS SECTION X-X'
 (NOT TO SCALE)

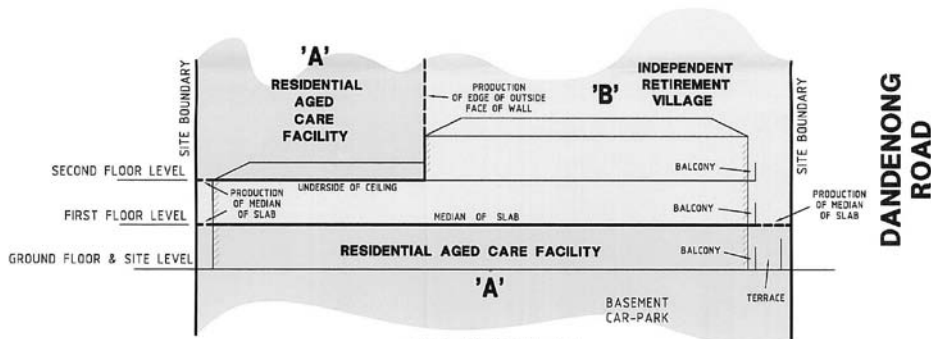


DIAGRAM 5
TYPICAL CROSS SECTION Y-Y'
 (NOT TO SCALE)

NOTES

1. THE SUBJECT SITE IS C/T VOL. 10207 FOL. 917 BEING LAND IN PLAN OF CONSOLIDATION PC 362136R, AND COMPRISES PARCELS 'A' & 'B'. TOTAL SITE AREA IS 5504m². REFER TO SHEETS 1, 2, & 3 ALSO.
2. THIS PLAN CONSISTS OF 4 SHEETS.
3. PARCEL 'A' IN DIAGRAM 4 & 5 DEFINES THE LAND AND BUILDINGS COMPRISING THE RESIDENTIAL AGED CARE FACILITY COMPONENT OF THE SITE IN CROSS SECTION, AND IS COLOURED RED.
4. PARCEL 'B' IN DIAGRAM 4 & 5 DEFINES THE LAND AND BUILDINGS COMPRISING THE INDEPENDENT RETIREMENT VILLAGE COMPONENT OF THE SITE IN CROSS SECTION, AND IS COLOURED GREEN.
5. THE LINE OF DEMARICATION BETWEEN PARCELS 'A' & 'B' IS PARTLY DEFINED BY PHYSICAL WALLS WITHIN THE BUILDING AS SHOWN HEREON.

SCALE ORIGINAL
 5 0 5 10 15 20
 LENGTHS ARE IN METRES
 SCALE SHEET
 SIZE
 1:500 A3

Dated 16 February 2008

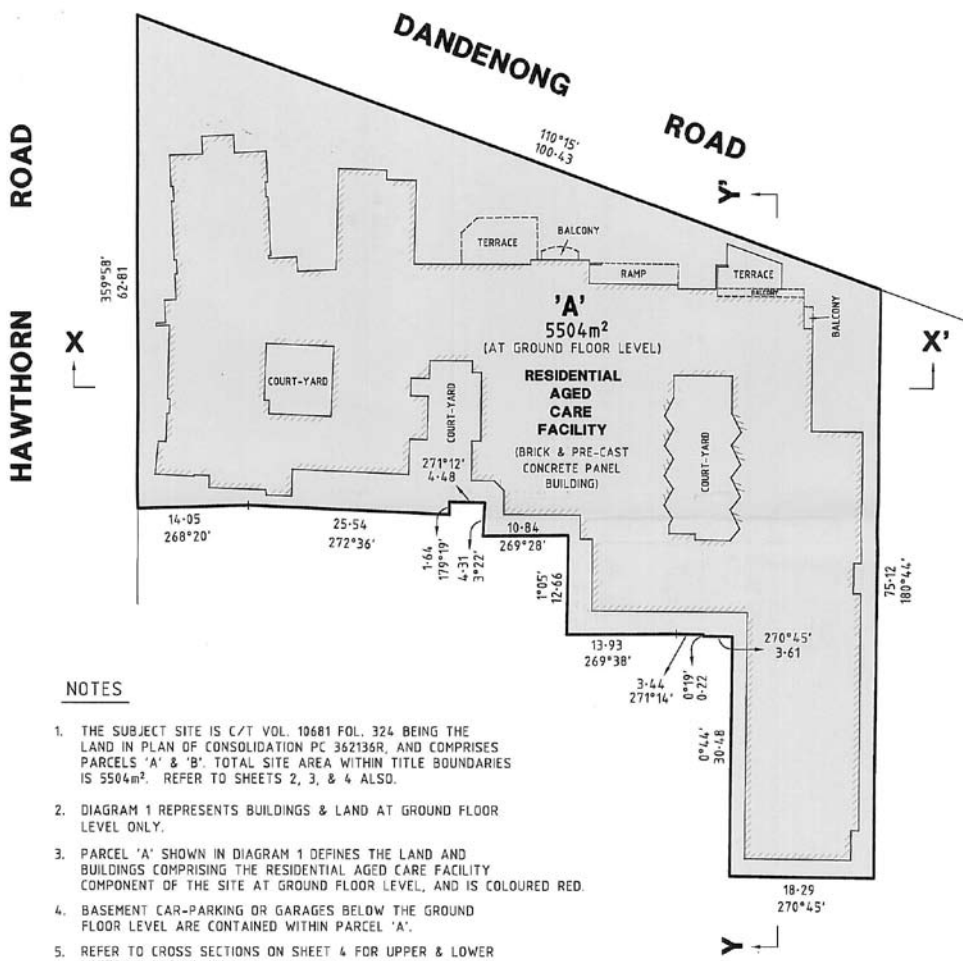
DR DAVID COUSINS
 Director
 Consumer Affairs Victoria

Retirement Villages Act 1986

SECTION 48

Cancellation of Retirement Village Notice

I hereby declare that the Retirement Village Notice No. X501989B pursuant to section 9 of the **Retirement Villages Act 1986**, registered on 28 May 2001 on Certificate of Title Volume 10681 Folio 324 under the **Transfer of Land Act 1958**, marked 'A' in the attached survey plan, is cancelled.

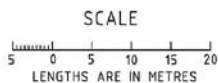


NOTES

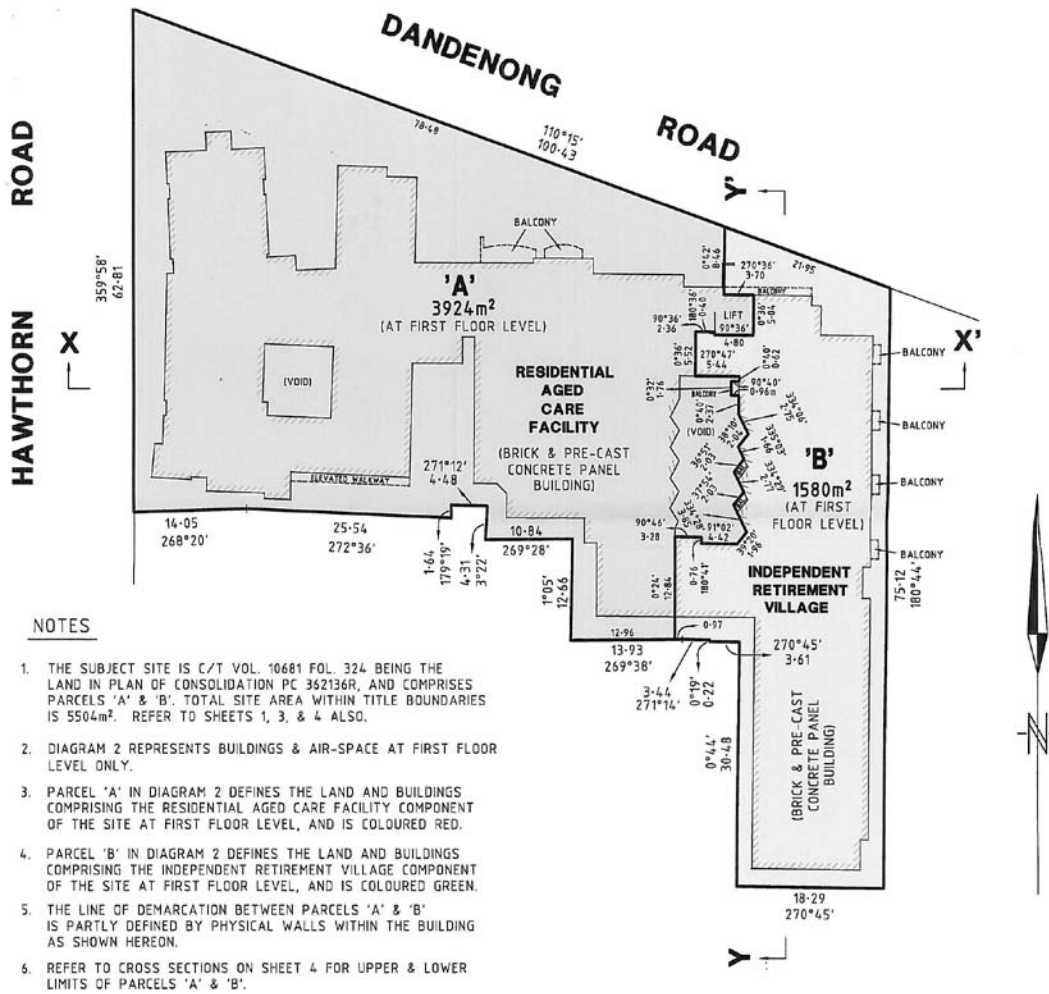
1. THE SUBJECT SITE IS C/T VOL. 10681 FOL. 324 BEING THE LAND IN PLAN OF CONSOLIDATION PC 362136R, AND COMPRISES PARCELS 'A' & 'B'. TOTAL SITE AREA WITHIN TITLE BOUNDARIES IS 5504m². REFER TO SHEETS 2, 3, & 4 ALSO.
2. DIAGRAM 1 REPRESENTS BUILDINGS & LAND AT GROUND FLOOR LEVEL ONLY.
3. PARCEL 'A' SHOWN IN DIAGRAM 1 DEFINES THE LAND AND BUILDINGS COMPRISING THE RESIDENTIAL AGED CARE FACILITY COMPONENT OF THE SITE AT GROUND FLOOR LEVEL, AND IS COLOURED RED.
4. BASEMENT CAR-PARKING OR GARAGES BELOW THE GROUND FLOOR LEVEL ARE CONTAINED WITHIN PARCEL 'A'.
5. REFER TO CROSS SECTIONS ON SHEET 4 FOR UPPER & LOWER LIMITS OF PARCEL 'A'.

DIAGRAM 1

GROUND FLOOR & SITE LEVEL

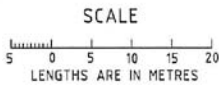


ORIGINAL
SCALE SHEET
1:500 SIZE
A3



NOTES

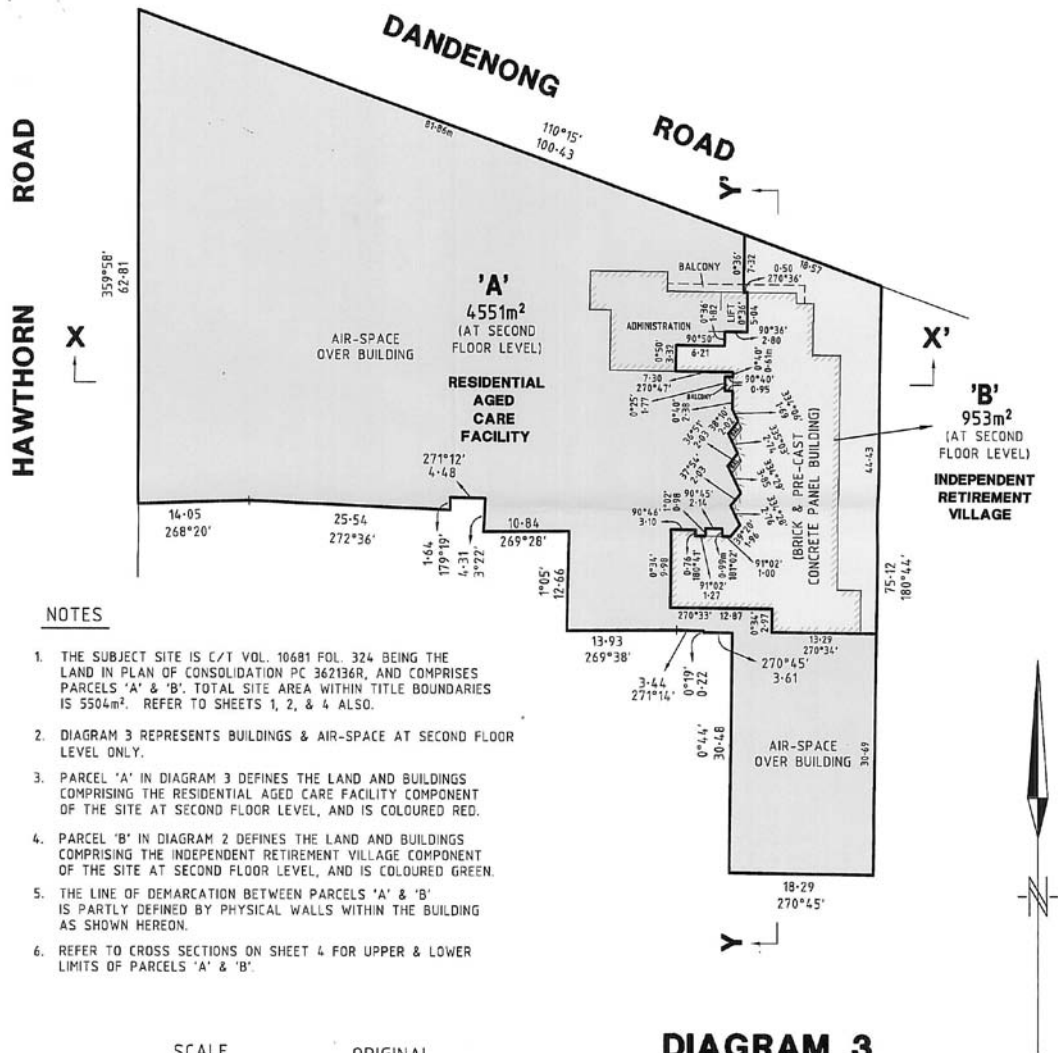
1. THE SUBJECT SITE IS C/T VOL. 10681 FOL. 324 BEING THE LAND IN PLAN OF CONSOLIDATION PE 352136R, AND COMPRISES PARCELS 'A' & 'B'. TOTAL SITE AREA WITHIN TITLE BOUNDARIES IS 5504m². REFER TO SHEETS 1, 3, & 4 ALSO.
2. DIAGRAM 2 REPRESENTS BUILDINGS & AIR-SPACE AT FIRST FLOOR LEVEL ONLY.
3. PARCEL 'A' IN DIAGRAM 2 DEFINES THE LAND AND BUILDINGS COMPRISING THE RESIDENTIAL AGED CARE FACILITY COMPONENT OF THE SITE AT FIRST FLOOR LEVEL, AND IS COLOURED RED.
4. PARCEL 'B' IN DIAGRAM 2 DEFINES THE LAND AND BUILDINGS COMPRISING THE INDEPENDENT RETIREMENT VILLAGE COMPONENT OF THE SITE AT FIRST FLOOR LEVEL, AND IS COLOURED GREEN.
5. THE LINE OF DEMARCATION BETWEEN PARCELS 'A' & 'B' IS PARTLY DEFINED BY PHYSICAL WALLS WITHIN THE BUILDING AS SHOWN HEREON.
6. REFER TO CROSS SECTIONS ON SHEET 4 FOR UPPER & LOWER LIMITS OF PARCELS 'A' & 'B'.



ORIGINAL

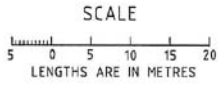
SCALE SHEET SIZE
1:500 A3

DIAGRAM 2
FIRST FLOOR LEVEL



NOTES

1. THE SUBJECT SITE IS C/T VOL. 10681 FOL. 324 BEING THE LAND IN PLAN OF CONSOLIDATION PC 362136R, AND COMPRISES PARCELS 'A' & 'B'. TOTAL SITE AREA WITHIN TITLE BOUNDARIES IS 5504m². REFER TO SHEETS 1, 2, & 4 ALSO.
2. DIAGRAM 3 REPRESENTS BUILDINGS & AIR-SPACE AT SECOND FLOOR LEVEL ONLY.
3. PARCEL 'A' IN DIAGRAM 3 DEFINES THE LAND AND BUILDINGS COMPRISING THE RESIDENTIAL AGED CARE FACILITY COMPONENT OF THE SITE AT SECOND FLOOR LEVEL, AND IS COLOURED RED.
4. PARCEL 'B' IN DIAGRAM 2 DEFINES THE LAND AND BUILDINGS COMPRISING THE INDEPENDENT RETIREMENT VILLAGE COMPONENT OF THE SITE AT SECOND FLOOR LEVEL, AND IS COLOURED GREEN.
5. THE LINE OF DEMARCATION BETWEEN PARCELS 'A' & 'B' IS PARTLY DEFINED BY PHYSICAL WALLS WITHIN THE BUILDING AS SHOWN HEREON.
6. REFER TO CROSS SECTIONS ON SHEET 4 FOR UPPER & LOWER LIMITS OF PARCELS 'A' & 'B'.



ORIGINAL
SCALE SHEET
SIZE
1:500 A3

DIAGRAM 3
SECOND FLOOR LEVEL

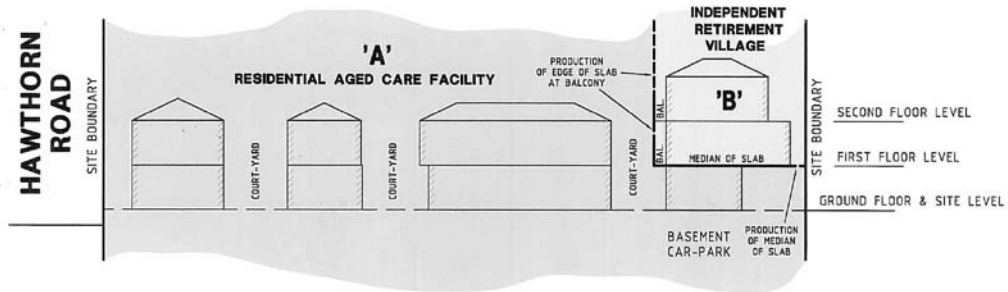


DIAGRAM 4
TYPICAL CROSS SECTION X-X'
 (NOT TO SCALE)

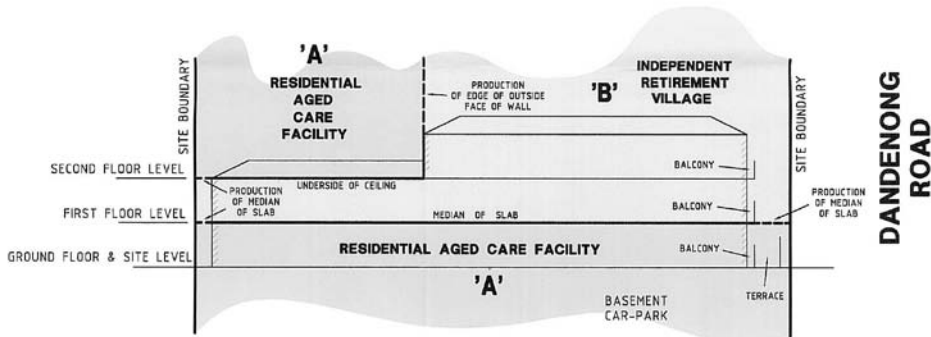
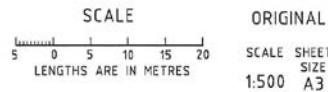


DIAGRAM 5
TYPICAL CROSS SECTION Y-Y'
 (NOT TO SCALE)

NOTES

1. THE SUBJECT SITE IS C/T VOL. 10207 FOL. 917 BEING LAND IN PLAN OF CONSOLIDATION PC 362136R, AND COMPRISES PARCELS 'A' & 'B'. TOTAL SITE AREA IS 5504m². REFER TO SHEETS 1, 2, & 3 ALSO.
2. THIS PLAN CONSISTS OF 4 SHEETS.
3. PARCEL 'A' IN DIAGRAM 4 & 5 DEFINES THE LAND AND BUILDINGS COMPRISING THE RESIDENTIAL AGED CARE FACILITY COMPONENT OF THE SITE IN CROSS SECTION, AND IS COLOURED RED.
4. PARCEL 'B' IN DIAGRAM 4 & 5 DEFINES THE LAND AND BUILDINGS COMPRISING THE INDEPENDENT RETIREMENT VILLAGE COMPONENT OF THE SITE IN CROSS SECTION, AND IS COLOURED GREEN.
5. THE LINE OF DEMARCATON BETWEEN PARCELS 'A' & 'B' IS PARTLY DEFINED BY PHYSICAL WALLS WITHIN THE BUILDING AS SHOWN HEREON.



Dated 16 February 2008

DR DAVID COUSINS
 Director
 Consumer Affairs Victoria

Flora and Fauna Guarantee Act 1988

The **Flora and Fauna Guarantee Act 1988** is the main biodiversity legislation in Victoria. The Act enables members of the public to nominate species, ecological communities and potentially threatening processes for listing. Nominations under the Act are considered by an independent Scientific Advisory Committee, which makes recommendations to the Minister.

The Committee has made a number of final and preliminary recommendations. A Recommendation Report has been prepared for each final and preliminary recommendation. Copies of the reports can be obtained from the Head Office (<http://www.dse.vic.gov.au>) and major country offices of the Department of Sustainability and Environment (DSE). The **Flora and Fauna Guarantee Act 1988** and the Flora and Fauna Guarantee Regulations 2001 can be viewed at these offices.

FINAL RECOMMENDATIONS OF THE SCIENTIFIC ADVISORY COMMITTEE

The Scientific Advisory Committee has made final recommendations on the evidence available, in accordance with section 15 of the Act, that the nomination for listing of the following item be supported in accordance with section 11 of the Act.

Item supported for listing	Criteria satisfied
792 Loss of biodiversity in native ant populations and potential ecosystem integrity following invasion by Argentine Ants (<i>Linepithema humile</i>) (potentially threatening process)	5.1, 5.1.1, 5.1.2, 5.2

The reason that the nomination is supported is that the item satisfies at least one primary criterion of the set of criteria maintained under section 11 of the Act and stated in Schedule 1 of the Flora and Fauna Guarantee Regulations 2001.

PRELIMINARY RECOMMENDATIONS OF THE SCIENTIFIC ADVISORY COMMITTEE

The Scientific Advisory Committee has made a preliminary recommendation on the evidence available, in accordance with section 14 of the Act, that the nomination for listing of the following item be supported in accordance with section 11 of the Act.

Item supported for listing	Criterion satisfied
796 <i>Treubia tasmanica</i> Treubia	1.2.1

The reason that the nomination is supported is that the item satisfies at least one primary criterion of the set of criteria maintained under section 11 of the Act and stated in Schedule 1 of the Flora and Fauna Guarantee Regulations 2001.

SUBMISSIONS INVITED ON PRELIMINARY RECOMMENDATIONS OF THE SCIENTIFIC ADVISORY COMMITTEE

Electronic (by email) or written submissions (in envelopes marked CONFIDENTIAL) supplying evidence that supports or contradicts the preliminary recommendations will be accepted until 30 May 2008. Submissions must be signed and provide a full postal address and daytime telephone number of the person or group making the submission. Emailed submissions should include a postal address so that those making a submission can be advised of developments by letter. Please note that the Scientific Advisory Committee considers only nature conservation issues. There is no public comment period for final recommendations.

Submissions should be sent to: Martin O'Brien, Executive Officer, Scientific Advisory Committee, c/o Department of Sustainability and Environment, 2/8 Nicholson Street (PO Box 500), East Melbourne 3002. Email: martin.o'brien@dse.vic.gov.au

For inquiries regarding the Act please contact Martin O'Brien (03) 9637 9869. For information on specific items please contact flora and fauna staff at DSE offices.

MARTIN O'BRIEN
Executive Officer
Scientific Advisory Committee, April 2008

The Scientific Advisory Committee is committed to protecting information provided in accordance with the principles of the **Information Privacy Act 2000**. Information contained in any submissions, nominations or other correspondence is stored and used by the Committee for the purpose of advising the Minister for Environment and Climate Change on nature conservation matters related to the **Flora and Fauna Guarantee Act 1988**. This information may be disclosed to other relevant government agencies, or if required by law. Those people making submissions can access their contact details held by the Committee by contacting the Executive Officer at the address above.

PREPARATION OF ACTION STATEMENTS

Under section 19 of the **Flora and Fauna Guarantee Act 1988**, the Secretary to the Department of Sustainability and Environment is required to prepare an Action Statement (or management plan) for each listed item. Action Statements set out what has been done and what is intended to be done to conserve or manage that item.

Groups or individuals wishing to comment on a particular action statement at the draft stage, if and when the above items are listed by the Governor in Council on the recommendation of the Minister, should express their interest to: Kimberley Dripps, Executive Director, Biodiversity and Ecosystem Services Division, Department of Sustainability and Environment, PO Box 500, East Melbourne 3002.

Geographic Place Names Act 1998

NOTICE OF INTENTION TO REGISTER A GEOGRAPHIC NAME

The Registrar of Geographic Names hereby gives notice of intention to register the undermentioned place name(s) and/or amendments to the boundaries of the undermentioned localities. Any objections to the proposal(s) should be made in writing (stating the reasons therefor) and lodged with the Registrar within 30 days of publication of this notice. If no objections are lodged within this period, any newly proposed names will become the official names and/or any proposed locality boundary amendments will be registered in the Register of Geographic Names.

File No.	Naming Authority	Place Name	Location
LA/12/0072	Strathbogie Shire Council	Arcadia South, Balmattum, Boho, Graytown, Longwood, Longwood East, Marraweeney, Miepoll, Moormbool West, Nalinga, Pranjip, Riggs Creek, Upotipotpon, Violet Town.	As shown on version 4.5 of the plan for the Shire of Strathbogie showing the locality names and boundaries. Copies of this plan may be inspected at the municipal offices or at the office of the Registrar of Geographic Names following registration.
LA/12/0087	VicRoads	Calder Woodburn Rest Area	Between Noonans Road and Gleasons Lane in the Arcadia section of the Goulburn Valley Freeway

Office of the Registrar of Geographic Names

c/- **LAND VICTORIA**
17th Floor
570 Bourke Street
Melbourne 3000

JOHN E. TULLOCH
Registrar of Geographic Names

**Marine Act 1988****SECTION 15 NOTICE**

I, the Director of Marine Safety, on the recommendation of Chris Hardman, Regional Manager, Bays and Waterways, Parks Victoria, hereby:

- (a) give notice under subsection 15(1) of the **Marine Act 1988** that for the days and times listed in Table 1, bathing and the operation of vessels (including anchoring, mooring or allowing a vessel to lie), excluding vessels associated with the Australian F1 Superboat Series, vessels owned and operated by Parks Victoria and divers associated with the event, are prohibited on the waters listed in Table 2.
- (b) rescue divers involved with the Australian F1 Superboat Series event are exempt from the requirements of regulation 232 during the times and areas listed in Table 1 and Table 2.

Table 1

Date	Time
Saturday 26 April 2008	7.30 am to 5.00 pm
Sunday 27 April 2008	7.30 am to 5.00 pm

Table 2

<p>The waters bounded by:</p> <ul style="list-style-type: none"> (a) A line extending from the shore on the eastern edge of Cunningham Pier to a buoy located in approximate position 38° 08.365' S 144° 21.838' E; (b) A line extending from a buoy located in approximate position 38° 08.365' S 144° 21.838' E, to a buoy in approximate position 38° 08.463' S 144° 22.003' E; (c) A line extending from a buoy located in approximate position 38° 08.463' S 144° 22.003' E, a point on the Eastern Pier in approximate position 37° 08.660' S 144° 21.930' E; (d) A line extending from a point on the Eastern Pier in approximate position 37° 08.660' S 144° 21.930' E, to a point on the shore at the base of Eastern Pier to a point at the base of Cunningham Pier. <p>Projection: WGS 84</p>
--

Reference No. 324/2008

Dated 18 April 2008

BRIAN RICHES
Director of Marine Safety

Occupational Health and Safety Act 2004
VICTORIAN WORKCOVER AUTHORITY

Notice of Issue of Major Hazard Licence

On 31 March 2008, Major Hazards Licence MHL 010 was transferred under Chapter 6 – Licensing and Registration (Regulation 6.1.30) of the Occupational Health and Safety Regulations 2007 as outlined below:

Following Notification the licence was transferred to reflect the change in operator to United Terminals Pty Ltd, 152 Chapel Street, St Kilda, Victoria 3182.

The transferred Major Hazard Facility Licence was issued for the remainder of the current 5 year term and will expire on 25 September 2012.

The following conditions are attached to the licence:

1. That by 1 July 2008, the Operator demonstrates to the Authority that the review and audit of Safety Management System procedures has reduced risk so far as is reasonably practicable.
2. That by 30 June in each subsequent year of the term of the licence, the Operator demonstrates that the results of its revised performance monitoring and auditing program verify the effectiveness of the Safety Management System.

The following Schedule 1 materials are authorised by the licence:

From Table 1 of Schedule 9

Material	UN Nos. included under name
Nil	Nil

From Table 2 of Schedule 9

Material	Description
Flammable Materials	Liquids which meet the criteria for Class 3 Packing Group II or III

GREG TWEEDLY
 Chief Executive

Private Agents Act 1966NOTICE OF RECEIPT OF APPLICATIONS FOR LICENCES
UNDER THE PROVISIONS OF THE **PRIVATE AGENTS ACT 1966**

I, the undersigned, being the Registrar of the Magistrates' Court at Echuca hereby give notice that applications, as under, have been lodged for hearing by the said Court on the date specified.

Any person desiring to object to any of such applications must:—

- (a) lodge with me a notice in the prescribed form of his/her objection and of the grounds thereof;
- (b) cause a copy of such notice to be served personally or by post upon the applicant at least three days before the hearing of the application; and
- (c) send or deliver
 - (i) where the objection is not made by the officer in charge of the police district in which the Court is situated – a copy of the notice to such officer; and
 - (ii) where the objection is not made by the Registrar or Deputy Registrar – a copy to the Registrar.

<i>Full Name of Applicant or in the case of a Firm or Corporation, of the Nominee</i>	<i>Name of Firm or Corporation</i>	<i>Address for Registration</i>	<i>Type of Licence</i>	<i>Date of Hearing of Application</i>
Angela Lorraine Miller	Australian Receivables Limited	32 Annesley Street, Echuca	Commercial Sub-Agent's Licence	20 May 2008
Elaine Ann Rankin	Australian Receivables Limited	32 Annesley Street, Echuca	Commercial Sub-Agent's Licence	20 May 2008

Dated at Echuca 18 April 2008

DONNA FORD
Registrar
Magistrates' Court of Victoria

Private Agents Act 1966**NOTICE OF RECEIPT OF APPLICATIONS FOR LICENCES
UNDER THE PROVISIONS OF THE PRIVATE AGENTS ACT 1966**

I, the undersigned, being the Deputy Registrar of the Magistrates' Court at Werribee hereby give notice that applications, as under, have been lodged for hearing by the said Court on 5 May 2008.

Any person desiring to object to any of such applications must:—

- (a) lodge with me a notice in the prescribed form of his/her objection and of the grounds thereof;
- (b) cause a copy of such notice to be served personally or by post upon the applicant at least three days before the hearing of the application; and
- (c) send or deliver
 - (i) where the objection is not made by the officer in charge of the police district in which the Court is situated – a copy of the notice to such officer; and
 - (ii) where the objection is not made by the Registrar or Deputy Registrar – a copy to the Registrar.

<i>Full Name of Applicant or in the case of a Firm or Corporation, of the Nominee</i>	<i>Name of Firm or Corporation</i>	<i>Address for Registration</i>	<i>Type of Licence</i>
Robert Scott Levy	Manheim Fowles Recovery Solution Pty Ltd	1 Gordon Luck Avenue, North Altona, Victoria 3025	Commercial Agents

Dated at Werribee 4 April 2008

EKREM JEKA
Deputy Registrar
Magistrates' Court of Victoria

Private Agents Act 1966NOTICE OF RECEIPT OF APPLICATIONS FOR LICENCES
UNDER THE PROVISIONS OF THE **PRIVATE AGENTS ACT 1966**

I, the undersigned, being the Deputy Registrar of the Magistrates' Court at Frankston hereby give notice that applications, as under, have been lodged for hearing by the said Court on the date specified.

Any person desiring to object to any of such applications must:—

- (a) lodge with me a notice in the prescribed form of his/her objection and of the grounds thereof;
- (b) cause a copy of such notice to be served personally or by post upon the applicant at least three days before the hearing of the application; and
- (c) send or deliver
 - (i) where the objection is not made by the officer in charge of the police district in which the Court is situated – a copy of the notice to such officer; and
 - (ii) where the objection is not made by the Registrar or Deputy Registrar – a copy to the Registrar.

<i>Full Name of Applicant or in the case of a Firm or Corporation, of the Nominee</i>	<i>Place of Abode of Applicant or Nominee</i>	<i>Address for Registration</i>	<i>Type of Licence</i>	<i>Date of Hearing of Application</i>
Tricia Louise Callegar	785 Nepean Highway, Mornington 3931	PO Box 3010, Mornington 3931	Commercial Sub-Agents	14/05/08

Dated at Frankston 17 April 2008

M. R. PITCHER
Deputy Registrar
Magistrates' Court of Victoria

Private Agents Act 1966**NOTICE OF RECEIPT OF APPLICATIONS FOR LICENCES
UNDER THE PROVISIONS OF THE PRIVATE AGENTS ACT 1966**

I, the undersigned, being the Registrar of the Magistrates' Court at Dandenong hereby give notice that applications, as under, have been lodged for hearing by the said Court on the date specified.

Any person desiring to object to any of such applications must:—

- (a) lodge with me a notice in the prescribed form of his/her objection and of the grounds thereof;
- (b) cause a copy of such notice to be served personally or by post upon the applicant at least three days before the hearing of the application; and
- (c) send or deliver
 - (i) where the objection is not made by the officer in charge of the police district in which the Court is situated – a copy of the notice to such officer; and
 - (ii) where the objection is not made by the Registrar or Deputy Registrar – a copy to the Registrar.

<i>Full Name of Applicant or in the case of a Firm or Corporation, of the Nominee</i>	<i>Name of Firm or Corporation</i>	<i>Address for Registration</i>	<i>Type of Licence</i>	<i>Date of Hearing of Application</i>
William James Stewart O'Loughlin	Brookmost Pty Ltd	Suite 11/57 Robinson Street, Dandenong, Vic. 3175	Commercial Sub-Agent's Licence	30 May 2008
Steven John Woodward	Brookmost Pty Ltd	Suite 11/57 Robinson Street, Dandenong, Vic. 3175	Commercial Sub-Agent's Licence	30 May 2008

Dated at Dandenong 18 April 2008

JODIE MARRA
Registrar
Magistrates' Court of Victoria

Private Agents Act 1966**NOTICE OF RECEIPT OF APPLICATIONS FOR LICENCES
UNDER THE PROVISIONS OF THE PRIVATE AGENTS ACT 1966 – 7494**

I, the undersigned, being the Registrar of the Magistrates' Court at Dandenong hereby give notice that applications, as under, have been lodged for hearing by the said Court on 30 May 2008.

Any person desiring to object to any of such applications must:–

- (a) lodge with me a notice in the prescribed form of his/her objection and of the grounds thereof;
- (b) cause a copy of such notice to be served personally or by post upon the applicant at least three days before the hearing of the application; and
- (c) send or deliver
 - (i) where the objection is not made by the officer in charge of the police district in which the Court is situated – a copy of the notice to such officer; and
 - (ii) where the objection is not made by the Registrar or Deputy Registrar – a copy to the Registrar.

<i>Full Name of Applicant or in the case of a Firm or Corporation, of the Nominee</i>	<i>Name of Firm or Corporation</i>	<i>Address for Registration</i>	<i>Type of Licence</i>
Ryan James Olufson	Brookmost Pty Ltd	31 Barondi Avenue, Narre Warren 3805	Commercial Sub-Agents
Andrew Lawrence Bence	Brookmost Pty Ltd	4 Rose Court, Brighton 3186	Commercial Sub-Agents

Dated at Dandenong 15 April 2008

JODIE MARRA
Registrar
Magistrates' Court of Victoria

Professional Standards Act 2003AUTHORISATION AND PUBLICATION PURSUANT TO SECTION 14
VICTORIAN BAR INCORPORATED SCHEME

I, Rob Hulls MP, Attorney-General, pursuant to section 14 of the **Professional Standards Act 2003**, authorise the publication of the Victorian Bar Incorporated Scheme submitted to me by the Victorian Professional Standards Council. The Scheme is published with this authorisation and will commence on 1 July 2008. The Scheme will remain in force for a period of 5 years from its commencement unless the scheme is revoked, extended, or its operation ceases as specified by section 34 of the Act.

Dated 13 April 2008

ROB HULLS
Attorney-General

THE VICTORIAN BAR INC.

A Scheme under the **Professional Standards Act 2003** (Vic.)

PREAMBLE

Occupational Association

- A. The Victorian Bar Inc. ('the Victorian Bar') is an incorporated association constituted under the **Associations Incorporation Act 1981**;
- B. The occupational group represented by the Victorian Bar consists of barristers practising in Victoria;
- C. The Victorian Bar Scheme ('the Scheme') is a scheme under the **Professional Standards Act 2003** ('the Act') that applies to those persons referred to below in clause 3. The Scheme does not apply to all members of the Victorian Bar;
- D. The Scheme limits the occupational liability of Scheme members who provide services to the public;
- E. The approximate number of members eligible to apply to have the Scheme apply to them is 1,727;
- F. The objectives of the Victorian Bar are expressed in clause 3 of its Constitution and include:
 - (a) To maintain in the public interest a strong and independent Bar in the State of Victoria;
 - (b) To promote, foster and develop within the executive and legislative arms of the Government of Victoria and within the general community, an understanding and appreciation that a strong and independent Bar is indispensable to the rule of law and to the continuation of a democratic society;
 - (c) To achieve better public understanding and appreciation of the role of the Victorian Bar and its members in the administration of justice;
 - (d) To improve the relationship between the Victorian Bar and the executive and legislative arms of the Government of Victoria without in any way diminishing the independence of the Victorian Bar and its members;
 - (e) To promote, maintain and improve the quality of the Victorian Bar;
 - (f) To seek to ensure that access to the courts is open to all members of the community;
 - (g) To arrange training for readers in the skills and practices of advocates before courts and tribunals;
 - (h) To arrange and promote continuing legal education;
 - (i) To arrange training and instruction in mediation and other methods of alternative dispute resolution; nomination of suitable members of the Victorian Bar to act as

mediators, arbitrators or in any other alternative resolution role; and approval of suitable members of the Victorian Bar for inclusion in lists of mediators and other alternative dispute resolution lists requested by the Courts and other nominating bodies and institutions;

- (j) To regulate the practice of those persons whose names are on Division A of the Bar roll and such firms and legal practitioners as are allocated to the Victorian Bar by the Legal Practice Board;
- (k) To regulate the admission of practitioners to the Bar roll;
- (l) To remove names from the Bar roll subject to this constitution;
- (m) To obtain and maintain accreditation as an RPA under the Act;
- (n) To promote research to assist in the achievement of these purposes;
- (o) To seek to ensure that as far as practicable chambers are available for barristers;
- (p) To seek to promote the welfare of members of the Victorian Bar;
- (q) To promote the proper administration of justice and comment publicly for that purpose; and
- (r) Without limiting (q), to make recommendations with respect to legislation, law reform, rules of court and the business and procedure of courts.

Nature of the Scheme

- G. The scheme operates for the purpose of improving the occupational standards of professionals and others, and to protect the consumers of their services. It also limits the civil liability of persons to whom the scheme applies;
- H. The liability limited by the scheme includes, to the extent permitted by the Act, all civil liability arising (in tort, contract or otherwise) directly or vicariously from anything done or omitted by a member of the Victorian Bar or to any person to whom this scheme applies in acting in the performance of his or her occupation. The scheme does not apply to liability for damages arising from any matter to which the Act does not apply, including, but not limited to, liability for damages arising from death or personal injury to a person, a breach of trust, fraud or dishonesty;
- I. The scheme does not affect damages which are below the monetary ceiling specified in the Scheme for each member. The scheme limits liability for damages to the monetary ceiling specified for that member provided that the person has insurance as required by s23 of the Act;

Risk Management

- J. The Victorian Bar has adopted strategies which cover requirements for professional entry to practice at the Bar and continuing professional development in the areas of ethics and regulation of the profession; management; substantive law, practice and procedure, and evidence, and advocacy, mediation and other barristers' skills;
- K. The complaints and disciplinary system operates pursuant to the requirements of the **Legal Profession Act 2004**;
- L. The Bar Association will report annually on the implementation and monitoring of its risk management strategies, the effect of those strategies and any changes made or proposed to be made to them;

Standards of Insurance

- M. Scheme members are required to maintain current professional indemnity insurance policies on offer to barristers with a Victorian practising certificate and otherwise to comply with any regulations relating to professional indemnity insurance from time to time of the Victorian Bar Council;

- N. The Legal Services Board determines the statutory minimum level of professional indemnity insurance required to be taken out by barristers and also approves the professional indemnity insurance policy on offer from the Legal Practitioners Liability Committee;

Claims Monitoring

- O. The Victorian Bar has established a relationship with the insurers who provide cover for scheme members which will ensure the Victorian Bar will be able to obtain and monitor claims data. The Victorian Bar will report annually on claims monitoring, tactics, performance measures and monitoring systems;

Complaints and Discipline

- P. Scheme members are subject to a complaints and discipline system operating under the **Legal Profession Act 2004**. All scheme members must comply with the provisions of that Act, the Constitution and rules and regulations of the Victorian Bar;

Scheme Administration

- Q. Responsibility for administration of the scheme and ensuring that it complies with the requirements of the **Professional Standards Act 2003** and of the Professional Standards Council rests with the Victorian Bar;

Duration

- R. It is intended for the scheme to remain in force for a period of 5 years from its commencement unless it is revoked, extended or ceases in accordance with section 34 of the Act.

THE VICTORIAN BAR SCHEME

1. Occupational Association

- (1) The Victorian Bar Professional Standards Scheme ('the Scheme') is a scheme under the **Professional Standards Act 2003** (Vic.) ('the Act') of the Victorian Bar whose registered address is 205 William Street, Melbourne, Victoria.

2. Definitions

- (1) Unless the context otherwise requires –
'damages' has the meaning given it in section 4 of the Act;
'Scheme register' means the register of members to whom the Scheme applies maintained by the Victorian Bar Council;
'the Act' means the **Professional Standards Act 2003** as amended from time to time.

3. Persons to whom the Scheme applies (participating members and other persons)

- (1) The Scheme applies;
- (a) to the class of persons within the Victorian Bar more particularly specified in sub-clause clause 3(2) of this Scheme document; and
- (b) to persons to whom the Scheme applies by virtue of sections 20, 21 and 22 of the Act.
- (2) The class of Scheme members referred to in sub-clause 3(1)(a) comprises all members of the Victorian Bar –
- (a) who hold a current practising certificate issued by the Victorian Legal Services Board or the Victorian Bar;
- (b) who are admitted to membership of the Scheme by resolution of the Victorian Bar Council; and
- (c) whose names remain on the Scheme register maintained by the Victorian Bar Council.
- (3) On application in writing by a member to whom the Scheme applies, the Victorian Bar may exempt the member from the Scheme.

4. Limitation of Liability

- (1) If a person to whom the Scheme applies and against whom a cause of action relating to occupational liability is brought, is able to satisfy the court that the person has the benefit of an insurance policy or more than one insurance policy –
 - (a) that insures the person against that occupational liability; and
 - (b) under which the amount payable in respect of the occupational liability relating to that cause of action is not less than the maximum amount of liability specified in the scheme in relation to the class of person and the kind of work to which the cause of action relates at the time at which the act or omission giving rise to the cause of action occurred

the person is not liable in damages in relation to that cause of action for anything done or omitted on or after the commencement of the Scheme for any amount above the monetary ceiling (a maximum amount of liability) subject to clause 4(2), of \$2 million.
- (2) If on application from time to time or at any time by a person to whom the Scheme applies, in all cases or any specified case or class of case, the Victorian Bar has specified pursuant to the conferral of discretionary authority in clause 5 of this Scheme document a higher maximum amount of liability than would otherwise apply under the Scheme in relation to the person, the monetary ceiling (maximum amount of liability) in relation to that person either in all cases or in any specified case or class of case (as the case may be) is that higher maximum amount of liability.
- (3) In this Scheme document –
 - (a) ‘occupational liability’ has the same meaning as it has in the Act and excludes any liability which may not from time to time be limited pursuant to the Act; and
 - (b) a reference in clause 4(1) to the amount payable under an insurance policy in respect of occupational liability includes a reference to –
 - (i) defence costs payable in respect of a claim, or notification that may lead to a claim (other than reimbursement of the defendant for time spent in relation to the claim), but only if those costs are payable out of the one sum insured under the policy in respect of the occupational liability; and
 - (ii) the amount payable or in relation to the policy by way of excess.
- (4) If the provisions of section 23 of the Act are amended by any subsequent Act or Acts, the provisions of clause 4(1) above shall be taken to have been amended correspondingly and shall operate as so amended.

5. Discretionary authority

- (1) The Victorian Bar has a discretionary authority, on application from time to time or at any time by a person to whom the Scheme applies, to specify in relation to the person a higher maximum amount of liability than would otherwise apply under the scheme in relation to the person either in all cases or in any specified case or class of case.

6. Commencement of the Scheme

- (1) The scheme shall commence on 1 July 2008.
-

Road Transport (Dangerous Goods) Act 1995NOTICE OF PROHIBITION OF THE TRANSPORT OF
DANGEROUS GOODS IN OR THROUGH THE EASTLINK TUNNELS

1. The Victorian WorkCover Authority, a Competent Authority within the meaning of section 13 of the **Road Transport Reform (Dangerous Goods) Act 1995** of the Commonwealth, (applying as a law of Victoria by virtue of section 5 of the **Road Transport (Dangerous Goods) Act 1995**) under section 9AA of the **Road Transport (Dangerous Goods) Act 1995**, by this Notice –
 - (a) prohibits absolutely the transport by road of dangerous goods which are placard loads, by all vehicles, in or through –
 - (i) any tunnel which forms a part of EastLink; or
 - (ii) any carriageway that forms an entrance ramp to such a tunnel; or
 - (iii) on that part of the eastbound carriageway of EastLink between the Springvale Road exit, Nunawading, and the tunnel entrance; or
 - (iv) on that part of the northbound carriageway of EastLink between the Maroondah Highway (Whitehorse Road) exit, Ringwood, and the tunnel entrance; or
 - (v) on that part of the westbound carriageway of the Ringwood Bypass Road leading to the EastLink tunnel west of the ramp onto the southbound carriageway of EastLink, Ringwood.
 - (b) imposes a duty to comply with this Notice on –
 - (i) drivers of vehicles used to transport placard loads of dangerous goods by road; and
 - (ii) prime contractors for the transport of placard loads of dangerous goods by road.
2. In this Notice –
'EastLink' means any land declared from time to time under section 143 of the **EastLink Project Act 2004** to be a road and includes any part of that land.

Dated 15 April 2008

GREG TWEEDLY
Chief Executive
Victorian WorkCover Authority

Note

Terms used in this Notice have the same meaning as they have in the **Road Transport Reform (Dangerous Goods) Act 1995** of the Commonwealth and the Regulations made under that Act, which apply as laws of Victoria by virtue of sections 5 and 6 of the **Road Transport (Dangerous Goods) Act 1995**.

Transport Act 1983**MEMORANDUM OF UNDERSTANDING BETWEEN
THE CHIEF COMMISSIONER, VICPOL AND THE CHIEF INVESTIGATOR,
TRANSPORT AND MARINE SAFETY INVESTIGATIONS****1 Parties**

The parties to this Memorandum of Understanding (MOU) are:

- Victoria Police, of 637 Flinders Street, Melbourne 3005 (VicPol).
- The Chief Investigator, Transport and Marine Safety Investigations, an independent statutory office under section 83 of the **Transport Act 1983** (Vic.), of 121 Exhibition Street, Melbourne (Chief Investigator).

2 Purpose

2.1 The purpose of this MOU is to outline the respective roles and responsibilities of, and the relationship between, the VicPol and the Chief Investigator in relation to Marine incidents and Marine safety matters in Victoria.

2.2 Specifically, this MOU sets out procedures and working arrangements to assist the parties in relation to:

- (a) coordination of Concurrent investigations of Marine occurrences by the parties; and
- (b) the sharing of information between the parties.

2.3 Nothing within this MOU is intended to:

- (a) create any binding rights, powers, duties, liabilities or obligations;
- (b) waive, fetter, limit or affect the rights, powers, duties, liabilities or obligations of the parties; or
- (c) affect the due and proper performance of the parties' statutory functions or their ability to comply with all applicable statutory requirements.

3 Chief Investigator

3.1 The principal function of the Chief Investigator is to conduct investigations into public transport safety matters and Marine safety matters and report the results of those investigations to the Minister.

3.2 In relation to Marine safety matters, the Act provides for:

- (a) the conduct of investigations into Marine incidents involving a Vessel which has resulted in or has the potential to result in death or injury to persons or loss or damage to Vessel, property or equipment;
- (b) the conduct of investigations into a Marine incident that provides grounds to reasonably believe that a pilot, pilot exempt master, harbour master, pilotage service provider, or person holding a certificate of competency has acted incompetently or breached the Marine Act or Marine Regulations.

3.3 The Chief Investigator is authorised to enter into this MOU pursuant to s85G of the Act.

4 Chief Commissioner

4.1 The Chief Commissioner is the head of VicPol and oversees the duties and functions carried out by VicPol.

- (a) The primary role of VicPol is to provide a safe, secure and orderly society by serving the community and the law.
- (b) The principle functions of VicPol are to preserve peace, protect life and property, prevent offences, detect and apprehend offenders and help those in need of assistance.

5 Definitions

Concurrent investigation means a Marine incident which is the subject of parallel, but separate investigations, by both the VicPol and the Chief Investigator.

Marine Act means the **Marine Act 1988**.

Marine incident has the same meaning as the National Definition of a marine incident attached in appendix A.

Marine occurrence means either a Marine incident or Marine safety matter.

Marine Regulations means the Marine Regulations 1999.

Marine safety matter has the meaning set out at s82B of the Act.

Minister means the Minister for Roads and Ports.

Site means the site of the Marine incident.

The Parties means the Chief Investigator and the VicPol.

The Act means the **Transport Act 1983**.

Vessel means a vessel as defined under s3 of the **Marine Act 1988**.

6 Principles

6.1 The parties will have regard to the following principles in the application of this MOU:

- (a) the Parties are committed to providing a safe environment for marine users in the State of Victoria;
- (b) the Parties each have the statutory discretion to conduct investigations; and
- (c) the Parties will endeavour to conduct Concurrent investigations in a manner which minimises any imposition on marine operators and the public.

6.2 While recognising each party's mandate and independent role, the Parties are committed to a constructive and co-operative relationship in their common pursuit of enhancing the safety of marine operations in Victoria.

6.3 Nothing in this MOU prevents either party from making a decision to conduct an investigation, or undertaking an investigation.

7 Notification

7.1 Section 20 of the Marine Act requires the person in charge of a Vessel to report an incident to the VicPol.

7.2 As the State's search and rescue co-ordinator, the VicPol will generally receive early notification of Marine incidents and will respond, when necessary, to search and rescue requests on coastal and inland waters.

7.3 Upon request the VicPol will make available all relevant Marine incident information to the Chief Investigator.

8 Decision to Investigate

8.1 The Chief Investigator may attend the site or inspect the vessel before deciding whether an investigation is warranted as required by the Marine Act or the Act.

8.2 The Minister may direct the Chief Investigator to investigate a Marine safety matter under s85B of the Act.

9 Investigations

9.1 If the Parties both decide to investigate a Marine incident, the Parties shall:

- (a) work closely together to prevent unnecessary duplication of effort in the conduct of the investigation; and
- (b) if required, seek expert and or technical advice from each other, as part of any investigation.

9.2 The VicPol will investigate Marine incidents with a view to meeting its coronial investigation obligations, to apply the law and where appropriate respond to complaints from interested parties and the public.

9.3 In the event of a Concurrent investigation, the Parties shall co-operate and assist each other to the extent that is permitted under the Marine Act and the Act and to the extent that such co-operation will not prejudice any investigation.

10 Securing the vessel and/or site of the incident

- 10.1 A person to whom the Chief Investigator has delegated powers under the Act may secure the Site.
- 10.2 To ensure co-operation and co-ordination in relation to evidence at the Site of a Marine incident, the Parties shall:
- (a) use their best endeavours to ensure the Site or Vessel is not disturbed and any evidence is not contaminated (unless necessary to do so to evacuate injured persons or to render the Site safe) until both parties have had the opportunity to examine the Site or Vessel; and
 - (b) advise the other party of anything that is identified as relevant to the other party's investigation; and
 - (c) afford each other the opportunity to be present when recordings and data are downloaded.

11 Information Exchange

- 11.1 Requests for information by the Parties shall be made in writing.
- 11.2 To the extent permitted by the Act, the Chief Investigator may disclose information and results of any investigations conducted if the Chief Investigator considers that the disclosure is necessary or desirable for the purposes of marine safety.
- 11.3 If VicPol requires a report from the Chief Investigator to be included in a coronial brief, a formal request must be made to the Chief Investigator.
- 11.4 The Parties will access, hold, use and disclose information received in accordance with the **Information Privacy Act 2000**.

12 Media Statements

- 12.1 The VicPol will be responsible for statements regarding the conduct of search and rescue activities and day to day enforcement activities.
- 12.2 The Parties will advise each other of all media contact that may affect their respective responsibilities.

13 Review

- 13.1 The Parties will formally review this MOU 12 months after the date of execution and subsequent to that, at regular intervals not exceeding three 3 years, as agreed between the parties.

14 Variation

- 14.1 This MOU may be varied, altered, amended or modified by written mutual determination between the Parties.
- 14.2 Authorisation for variation, alteration, amendment or modification of this MOU must be signed by the Parties, or an authorised person acting on behalf of the Parties.

15 Termination

- 15.1 Either party may terminate this MOU by giving 7 days notice in writing to the other party.

16 Confidentiality

- (a) For the purposes of clause 16, 'Confidential Information' means any information belonging to a party to this MOU which comes into the possession of the other party to this MOU, excluding information which:
- (i) is in the public domain other than by disclosure in breach of this clause;
 - (ii) is or becomes available to the recipient party from a third party lawfully in possession of it and with the lawful power to disclose it to the recipient party;
 - (iii) is rightfully known by the recipient party prior to the date of disclosure to it under this MOU; or
 - (iv) is independently developed by an employee of the recipient party who has no knowledge of the information which has been shared under this MOU.

- (b) Each party may use Confidential Information disclosed by the other party only for the purposes of this MOU.
- (c) Each party must keep confidential Information disclosed by any other party confidential except where required by this MOU, indicated otherwise by the disclosing party or required by law.

Execution

Signed by

JIM HART

Commander, Specialist Support Department,
for and on behalf of VicPol

Dated 11 March 2008

Signed by

IAN McCALLUM

Chief Investigator, Transport and Marine Safety Investigations

Dated 6 February 2008

APPENDIX A**NATIONAL DEFINITION OF A MARINE INCIDENT**

The following definition has been developed by the marine agencies of the Australian Commonwealth, States and Territories and New Zealand for use in the collection of marine incident data.

1. The death of, or injury to, any person on-board a vessel, or caused by a vessel.
2. The loss of a person from a vessel.
3. The abandonment, loss or presumed loss of a vessel.
4. The collision of a vessel with another vessel or with an object.
5. The grounding, sinking, flooding or capsizing of a vessel.
6. A fire on-board a vessel.
7. The loss of stability affecting the safety of a vessel.
8. Structural failure of a vessel.

This definition of a marine incident will be supported by a minimum data set contained in a "marine incident reporting form". The form will make provision for the following:

- (a) Persons involved
- (b) Incident description
- (c) Vessels involved
- (d) Contributing factors
 - Environmental
 - Material
 - Human
 - Cause unknown

Residential Tenancies Act 1997

DECLARATION UNDER SECTION 19

1. The declaration under section 19 of the **Residential Tenancies Act 1997** ('the Act') made in the Victorian Government Gazette 16 November 2006 is hereby revoked.
2. The Director of Housing, as owner of the buildings listed in the schedule, has applied for a declaration under section 19 of the Act that the buildings listed in the schedule are rooming houses for the purposes of this Act.
3. Under section 19 of the Act I declare each of the buildings listed in the schedule a rooming house for the purposes of the Act.

Dated 16 April 2008

RICHARD WYNNE MP
Minister for Housing

Street Number	Street Address	Total Bedrooms
6/36	Abbot Street, BENDIGO 3550	2
14/45	Abbott Street, SANDRINGHAM 3191	2
5/45	Abbott Street, SANDRINGHAM 3191	2
8	Aberdeen Drive, WODONGA 3690	2
12A	Aberdeen Drive, WODONGA 3690	7
24	Acacia Street, DOVETON 3177	3
1/42	Acacia Street, WODONGA 3690	2
22	Acheron Crescent, WERRIBEE 3030	3
5	Ada Court, NOBLE PARK 3174	4
1/17	Adelaide Street, FOOTSCRAY 3011	2
25	Adelaide Street, FOOTSCRAY 3011	2
2/20	Adelaide Street, ST ALBANS 3021	2
10	Afton Avenue, BENALLA 3672	3
19	Aileen Avenue, CAULFIELD SOUTH 3162	2
7/8	Airlie , PRAHRAN 3181	2
1/8	Aitken Street, KANGAROO FLAT 3555	2
5	Alameda Avenue, MORNINGTON 3931	3
80	Alamein Concourse, MOOROOLBARK (Yarra Ranges) 3138	4
3/32	Alamein Street, NOBLE PARK 3174	2
1/23	Alamein Street, NOBLE PARK 3174	2
2/23	Alamein Street, NOBLE PARK 3174	2
3/23	Alamein Street, NOBLE PARK 3174	2

Street Number	Street Address	Total Bedrooms
1/25	Alamein Street, NOBLE PARK 3174	2
2/25	Alamein Street, NOBLE PARK 3174	2
3/25	Alamein Street, NOBLE PARK 3174	2
6	Alawa Place, KEILOR DOWNS 3038	3
18	Albany Crescent, ASPENDALE 3195	4
1/12	Albert Avenue, SPRINGVALE 3171	2
5	Albert Concourse, MOOROOLBARK (Yarra Ranges) 3138	3
3	Albert Hill Road, HEALESVILLE 3777	3
60	Albert Road, BOX HILL SOUTH 3128	3
112	Albert Road, MITCHAM (Whitehorse) 3132	4
24	Albert Road, MITCHAM (Whitehorse) 3132	5
80	Albert Road, NUNAWADING 3131	12
2/20	Albert Road, SURREY HILLS (Whitehorse) 3127	3
4/115	Albert Street, BALLARAT 3350	2
74	Albert Street, DAYLESFORD 3460	3
3/117	Albert Street, FOOTSCRAY 3011	2
2	Albert Street, HASTINGS 3915	2
73	Albert Street, KILMORE 3764	3
1/26	Albert Street, MARYBOROUGH 3465	2
2/26	Albert Street, MARYBOROUGH 3465	2
13A	Albert Street, MORDIALLOC 3195	3
2/111	Albert Street, MORDIALLOC 3195	2
5/292	Albert Street, SEBASTOPOL 3356	2
37	Albion Street, BOX HILL 3128	3
2/536	Albion Street, BRUNSWICK 3056	2
25A	Albion Street, CAULFIELD 3162	3
3	Albion Street, ST KILDA 3182	42
16	Alern Street, BOX HILL 3128	3
927	Alern Street, BOX HILL 3128	3
2/18	Alexander Street, COLAC 3250	2

Street Number	Street Address	Total Bedrooms
3/15	Alexander Street, CRANBOURNE 3977	2
32	Alexander Street, SEYMOUR 3660	3
14/40	Alexandra Avenue, SEBASTOPOL 3356	2
12	Alexandra Road, HEALESVILLE 3777	3
7A	Alfred Crescent, FITZROY NORTH 3068	15
3/3	Alfred Street, SEBASTOPOL 3356	2
2/3	Alfred Street, SEBASTOPOL 3356	2
1/6	Alfred Street, SEBASTOPOL 3356	2
1/3	Alfred Street, SEBASTOPOL 3356	2
52	Alfrick Road, VERMONT 3133	3
12	Alfrick Street, BOX HILL NORTH (Whitehorse) 3129	3
6	Allambanan Road, STUDDFIELD 3152	3
1/39	Allambie Street, LEOPOLD 3224	2
2/39	Allambie Street, LEOPOLD 3224	2
22	Allandale Road, MENTONE (Kingston) 3194	3
12	Allanfield Court, SCORESBY 3179	3
20	Allendale Rise, KNOXFIELD 3180	4
7	Allens Street, SCORESBY 3179	3
20	Alleyne Avenue, BONBEACH 3196	3
12/125	Alma Road, ST KILDA 3182	2
69A	Alma Road, ST KILDA 3182	9
55	Alma Road, ST KILDA 3182	30
137	Alma Road, ST KILDA EAST 3183	9
2/6	Alma Street, ST ARNAUD 3478	2
4	Aloha Street, SPOTSWOOD 3015	3
19	Altair Avenue, LARA 3212	3
1/83	Amber Crescent, NARRE WARREN 3805	2
2/83	Amber Crescent, NARRE WARREN 3805	2
80	Amon Avenue, BAYSWATER 3153	4
8	Amy Court, MILDURA 3500	2
1/42	Anaconda Road, NARRE WARREN 3805	2

Street Number	Street Address	Total Bedrooms
114	Anakie Road, BELL PARK 3215	5
140	Anakie Road, BELL PARK 3215	3
1/90	Anakie Road, BELL PARK 3215	2
2/90	Anakie Road, BELL PARK 3215	2
3/90	Anakie Road, BELL PARK 3215	2
11	Andamifi Court, MILDURA 3500	4
22	Anderson Street, WODONGA 3690	3
1/11	Andover Court, HAMPTON PARK 3976	2
2/3	Angela Court, WARRNAMBOOL 3280	2
1/68	Ann Street, DANDENONG 3175	2
1/27	Annesley Street, ECHUCA 3564	2
2/27	Annesley Street, ECHUCA 3564	2
66A	Anzac Avenue, SEYMOUR 3660	3
1/28	Appin Street, WANGARATTA 3677	2
108	Appin Street, WANGARATTA 3677	3
2/28	Appin Street, WANGARATTA 3677	2
12	Arbroath Crescent, LILYDALE 3140	3
1/30	Arcadia Street, HALLAM 3803	2
9/19	Ardgower Road, NOBLE PARK 3174	2
1/8	Argyle Avenue, CHELSEA 3196	2
4/9A	Argyle Street, BENTLEIGH EAST 3165	2
2/8	Argyle Street, MOONEE PONDS 3039	2
6/129	Argyle Street, ST KILDA 3182	2
1/16	Arkell Court, PORTLAND 3305	2
1/22	Arlington Avenue, RINGWOOD 3134	2
1	Arlington Court, NUNAWADING 3131	3
13/33	Armada Street, ARMADALE 3143	2
7/21	Arndt Road, PASCOE VALE 3044	2
8	Arnold Court, WOODEND 3442	3
31	Arnoldt Street, SWAN HILL 3585	3
2/12	Arnott Street, ROBINVALE 3549	2

Street Number	Street Address	Total Bedrooms
9	Ascot Street, ASCOT VALE 3032	3
262	Ascot Vale Road, ASCOT VALE 3032	13
39	Ash Road, NUNAWADING 3131	3
10	Ashted Rise, BOX HILL 3128	3
10	Ashwood Court, MILDURA 3500	3
2	Athlone Court, ENDEAVOUR HILLS 3802	3
5/10	Athol Road, NOBLE PARK 3174	2
2/126	Athol Road, SPRINGVALE 3171	2
4/102	Auburn Road, RINGWOOD 3134	2
1/4	Ausfeldi Drive, SPRING GULLY 3550	2
1/49	Austin Street, RINGWOOD 3134	4
254	Autumn Street, GEELONG WEST 3218	3
2/10	Averne Street, CRANBOURNE 3977	2
33	Azalea Crescent, DANDENONG NORTH 3175	3
23	Badger Creek Street, NUNAWADING 3131	4
1/76	Baggott Drive, HOPPERS CROSSING 3029	2
4/240	Baillie Street, HORSHAM 3400	2
1/78	Baillie Street, HORSHAM 3400	2
6/10	Bainbridge Avenue, SEAFORD 3198	2
1/13	Bainbridge Avenue, SEAFORD 3198	1
2/13	Bainbridge Avenue, SEAFORD 3198	1
3/13	Bainbridge Avenue, SEAFORD 3198	2
4/13	Bainbridge Avenue, SEAFORD 3198	2
5/13	Bainbridge Avenue, SEAFORD 3198	2
7/8	Bainbridge Avenue, SEAFORD 3198	2
10A	Baird Street, BALLARAT 3350	3
1/7	Baker Street, SHEPPARTON 3630	2
2/7	Baker Street, SHEPPARTON 3630	2
73	Bakers Road, DANDENONG NORTH 3175	3
1/17	Balaclava Avenue, ALTONA MEADOWS 3028	2
2/17	Balaclava Avenue, ALTONA MEADOWS 3028	2

Street Number	Street Address	Total Bedrooms
14/11	Balaclava Road, ST KILDA EAST 3183	2
22/11	Balaclava Road, ST KILDA EAST 3183	2
4	Balkan Court, DANDENONG NORTH 3175	4
14	Ballagh Street, ELLIMINYT 3249	3
1/35	Balmoral Road, WARRNAMBOOL 3280	2
1/96	Balmoral Road, WARRNAMBOOL 3280	3
2/96	Balmoral Road, WARRNAMBOOL 3280	2
2/34	Balmoral Street, PORTLAND 3305	3
2/6	Bambury Street, HEATHMONT 3135	2
1/21	Bancroft Street, PORTLAND 3305	2
2/66	Bank Avenue, BORONIA 3155	2
28	Bank Street, KANGAROO FLAT 3555	7
239	Bank Street, SOUTH MELBOURNE 3205	8
20	Banyan Crescent, PORTLAND 3305	3
78	Banyan St 'Alverston House' Street, WARRNAMBOOL 3280	12
1/30	Barcelona Street, NORLANE 3214	2
4/18-20	Baringhup Street, CHELTENHAM (Kingston) 3192	2
3/8	Baringhup Street, CHELTENHAM (Kingston) 3192	2
8/12	Baringhup Street, CHELTENHAM (Kingston) 3192	2
26	Barker Avenue, SHEPPARTON 3630	2
55	Barkly Crescent, CROYDON 3136	4
392	Barkly Street, ARARAT 3377	3
44	Barkly Street, CARLTON 3053	9
4/679	Barkly Street, FOOTSCRAY 3011	2
4	Barkly Street, PORTLAND 3305	2
1/50	Barkly Street, ST KILDA 3182	1
2/50	Barkly Street, ST KILDA 3182	1
3/50	Barkly Street, ST KILDA 3182	1
4/50	Barkly Street, ST KILDA 3182	1
5/50	Barkly Street, ST KILDA 3182	1

Street Number	Street Address	Total Bedrooms
6/50	Barkly Street, ST KILDA 3182	1
7/50	Barkly Street, ST KILDA 3182	1
8/50	Barkly Street, ST KILDA 3182	1
9/50	Barkly Street, ST KILDA 3182	1
10/50	Barkly Street, ST KILDA 3182	1
11/50	Barkly Street, ST KILDA 3182	1
12/50	Barkly Street, ST KILDA 3182	1
13/50	Barkly Street, ST KILDA 3182	1
14/50	Barkly Street, ST KILDA 3182	1
15/50	Barkly Street, ST KILDA 3182	1
16/50	Barkly Street, ST KILDA 3182	1
17/50	Barkly Street, ST KILDA 3182	1
18/50	Barkly Street, ST KILDA 3182	1
19/50	Barkly Street, ST KILDA 3182	1
20/50	Barkly Street, ST KILDA 3182	1
21/50	Barkly Street, ST KILDA 3182	1
22/50	Barkly Street, ST KILDA 3182	1
23/50	Barkly Street, ST KILDA 3182	1
24/50	Barkly Street, ST KILDA 3182	1
25/50	Barkly Street, ST KILDA 3182	1
26/50	Barkly Street, ST KILDA 3182	1
27/50	Barkly Street, ST KILDA 3182	1
28/50	Barkly Street, ST KILDA 3182	1
29/50	Barkly Street, ST KILDA 3182	1
30/50	Barkly Street, ST KILDA 3182	1
31/50	Barkly Street, ST KILDA 3182	1
32/50	Barkly Street, ST KILDA 3182	1
33/50	Barkly Street, ST KILDA 3182	1
34/50	Barkly Street, ST KILDA 3182	1
35/50	Barkly Street, ST KILDA 3182	1
36/50	Barkly Street, ST KILDA 3182	1

Street Number	Street Address	Total Bedrooms
18	Barkoo Avenue, WANGARATTA 3677	3
20	Barnes Crescent, SUNSHINE 3020	3
1/109	Barrabool Road, HIGHTON 3216	2
2/109	Barrabool Road, HIGHTON 3216	2
3/109	Barrabool Road, HIGHTON 3216	2
87	Barry Street, ROMSEY 3434	3
4/43	Barton Street, RESERVOIR 3073	2
4	Bassett Court, COLAC 3250	4
22	Batey Crescent, MILDURA 3500	3
11	Bath Street, COLAC 3250	2
25	Batman Avenue, SHEPPARTON 3630	3
43	Batman Avenue, SHEPPARTON 3630	3
14	Baxter Street, TIMBOON 3268	5
1/12	Baynes Street, TERANG 3264	2
1/31	Baynton Street, KYNETON 3444	2
2/31	Baynton Street, KYNETON 3444	2
61	Bayswater Road, UPWEY 3158	3
2/6	Bayswater Street, CROYDON 3136	2
10/20	Bayview Road, FOOTSCRAY 3011	2
3/31	Bayview Street, ALTONA 3018	2
5/74	Beach Street, FRANKSTON 3199	1
2/199	Beach Street, FRANKSTON 3199	2
99	Beach Street, FRANKSTON 3199	2
342	Beaconsfield Parade, ST KILDA 3182	57
3/16	Beatty Parade, MORNINGTON 3931	2
57	Beauchamp Street, KYNETON 3444	4
2/100	Beauchamp Street, KYNETON 3444	2
3/100	Beauchamp Street, KYNETON 3444	2
1/100	Beauchamp Street, KYNETON 3444	2
1/1	Beaufort Street, BORONIA 3155	2
1/24	Beaufort Street, LILYDALE 3140	2

Street Number	Street Address	Total Bedrooms
4/6–8	Beaufort Street, RINGWOOD 3134	2
1/33	Beaver Street, BURWOOD (Whitehorse) 3125	2
70	Bedford Drive, MOOROOLBARK (Yarra Ranges) 3138	5
58	Bedford Road, CROYDON 3136	3
2/33–35	Bedford Road, NUNAWADING 3131	2
1/264	Beechworth Road, WODONGA 3690	2
2/264	Beechworth Road, WODONGA 3690	2
513	Beenak Road, MONT ALBERT NORTH (Whitehorse) 3129	3
110	Beevers Street, FOOTSCRAY 3011	12
33	Beevers Street, FOOTSCRAY 3011	10
3/9	Begg Street, HORSHAM 3400	2
1/2A	Begonia Street, HEATHMONT 3135	2
4	Belalie Court, BALLARAT 3350	3
19	Belcher Street, NHILL 3418	3
6/20	Belford Street, LILYDALE 3140	2
1/11	Belfort Street, DANDENONG 3175	2
4/2–6	Belgrave–Hallam Road, HALLAM 3803	2
26/2	Bell Street, BALLARAT 3350	2
4/511	Bell Street, BALLARAT 3350	2
81	Bell Street, COBURG 3058	14
16	Bellagio Court, WHITTINGTON 3219	2
16	Bellara Avenue, LAUNCHING PLACE 3139	3
1	Bellara Court, MILLGROVE 3799	3
7	Bellara Road, BAYSWATER 3153	4
1/5	Bellarine Highway, NEWCOMB 3219	2
82	Bellbird Avenue, NORLANE 3214	2
18A	Belmore Avenue, RINGWOOD 3134	2
13	Benambra Street, CORIO 3214	3
51	Benga Avenue, DANDENONG 3175	2
12	Benjamin Court, WALLAN 3756	4

Street Number	Street Address	Total Bedrooms
1/24	Bennett Street, PORTLAND 3305	2
4/3	Bent Street, EAST MALVERN 3145	2
13	Bent Street, FLEMINGTON 3031	2
12A	Beresford Road, BLACKBURN 3130	2
4/43	Beresford Road, BOX HILL 3128	2
160	Beresford Street, BOX HILL SOUTH 3128	3
1/83–85	Bernard Street, CHELTENHAM (Bayside) 3192	2
11	Bess Court, DANDENONG 3175	3
6/11–13	Bessemer Street, SPRINGVALE 3171	2
20	Bicentennial Crescent, MEADOW HEIGHTS 3048	2
2/3	Biggs Street, ST ALBANS 3021	2
1/6	Birdwood Avenue, SEBASTOPOL 3356	2
42	Birdwood Street, FOOTSCRAY 3011	2
1/7	Bishop Road, VERMONT 3133	2
19	Bishop Street, BURWOOD (Whitehorse) 3125	2
8/28	Bishop Street, WEST FOOTSCRAY 3012	2
2/37	Blackburn Avenue, BORONIA 3155	2
2/97	Blackshaws Road, SPOTSWOOD 3015	2
1/45	Blackwood Crescent, COBRAM 3644	2
8	Blair Street, BALLARAT 3350	2
15	Blake Street, WANGARATTA 3677	3
22	Blanche Drive, FOREST HILL 3131	3
1/57	Blantyre Avenue, CHELSEA 3196	2
79	Blessington Street, ST KILDA 3182	6
1/9	Bloom Street, FRANKSTON 3199	2
2/9	Bloom Street, FRANKSTON 3199	2
32	Bodkin Street, KYNETON 3444	3
1	Bond Court, CRANBOURNE 3977	4
4A	Bond Street, CAULFIELD 3162	4
145	Boneo Road, ROSEBUD 3939	3
8	Bonshaw Drive, SEBASTOPOL 3356	3

Street Number	Street Address	Total Bedrooms
33	Bonshaw Drive, SEBASTOPOL 3356	3
4/51	Boonong Avenue, SEAFORD 3198	2
1/22	Boonong Avenue, SEAFORD 3198	2
3/54	Boonong Avenue, SEAFORD 3198	2
5	Booth Court, CORIO 3214	3
1/18–20	Boronia Street, CLAYTON 3168	2
1/53	Boronia Street, MITCHAM (Whitehorse) 3132	3
1/265–267	Boundary Road, WHITTINGTON 3219	2
2/265–267	Boundary Road, WHITTINGTON 3219	2
3/265–267	Boundary Road, WHITTINGTON 3219	2
4/265–267	Boundary Road, WHITTINGTON 3219	2
23	Bowden Street, HORSHAM 3400	2
76	Bowen Street, CAMPERDOWN 3260	3
1/12	Bowen Street, CRANBOURNE 3977	2
29	Bowman Drive, MILL PARK 3082	3
23	Boyd Street, DANDENONG 3175	3
122	Brassey Street, MARYBOROUGH 3465	3
40	Brauman Street, SHEPPARTON 3630	3
5/10	Brentwood Street, MOORABBIN 3189	2
3	Brentwood Street, MOORABBIN 3189	3
67A	Breton Street, WARRNAMBOOL 3280	2
1/96	Brewer Road, BENTLEIGH 3204	2
1	Brian Road, WOODEND 3442	3
1/59	Brickwood Street, ELSTERNWICK (Glen Eira) 3185	3
5/34	Bridge Street, BRIGHTON 3186	2
1/21–23	Briggs Crescent, NOBLE PARK 3174	3
19	Brighton Road, ST KILDA 3182	12
1/34–36	Bringa Road, LILYDALE 3140	2
2/8	Bristol Road, PASCOE VALE 3044	2
9	Broadoak Street, NOBLE PARK 3174	3
1/43	Brockley Street, WODONGA 3690	2

Street Number	Street Address	Total Bedrooms
262	Bromley Road, ROBINVALE 3549	3
6/4	Bronte Court, WILLIAMSTOWN 3016	2
1	Brooke Close, NOBLE PARK 3174	4
1/10	Brosa Avenue, BENTLEIGH EAST 3165	2
1/32–52	Broughton Drive, BELMONT 3216	1
2/32–52	Broughton Drive, BELMONT 3216	1
3/32–52	Broughton Drive, BELMONT 3216	1
4/32–52	Broughton Drive, BELMONT 3216	1
5/32–52	Broughton Drive, BELMONT 3216	1
6/32–52	Broughton Drive, BELMONT 3216	2
7/32–52	Broughton Drive, BELMONT 3216	2
8/32–52	Broughton Drive, BELMONT 3216	2
9/32–52	Broughton Drive, BELMONT 3216	2
10/32–52	Broughton Drive, BELMONT 3216	2
34	Browning Drive, CORIO 3214	3
1/45	Bruce Street, DANDENONG 3175	2
2/9	Brunet Street, DANDENONG 3175	2
207	Brunswick Road, BRUNSWICK 3056	12
1–8/406	Brunswick Road, BRUNSWICK WEST 3056	8
6	Brunswick Road, TECOMA 3160	3
2/11	Bryson Court, ENDEAVOUR HILLS 3802	2
10	Buckington Street, WHITTINGTON 3219	3
3/19	Buckley Street, BENDIGO 3550	2
1/7	Buckley Street, BENDIGO 3550	3
2/7	Buckley Street, BENDIGO 3550	2
11	Buckley Street, CARNEGIE 3163	2
162	Buckley Street, ESSENDON 3040	11
5	Bunarong Drive, FRANKSTON 3199	2
11	Bundara Court, FRANKSTON 3199	3
2/45	Bunney Road, CLARINDA 3169	3
20	Burnett Avenue, BRAYBROOK 3019	3

Street Number	Street Address	Total Bedrooms
12	Burnett Street, ST KILDA 3182	14
27	Burnside Street, EAGLEHAWK 3556	3
3/4	Burrows Court, WODONGA 3690	3
1	Burwood Road, BOX HILL NORTH (Whitehorse) 3129	3
7/45	Burwood Road, MITCHAM (Whitehorse) 3132	3
2/13	Burwood Street, RINGWOOD 3134	2
22	Cabernet Road, CORIO 3214	2
20	Cabernet Road, CORIO 3214	2
1/102	Cadorna Road, RINGWOOD 3134	2
2/1	Calder Court, WARRNAMBOOL 3280	2
2	Callander Crescent, HOPPERS CROSSING 3029	3
1/75	Callander Road, NOBLE PARK 3174	2
2/72	Callister Street, SHEPPARTON 3630	2
1/72	Callister Street, SHEPPARTON 3630	2
8	Camberwell Drive, NARRE WARREN 3805	3
15	Cambrian Way, MELTON 3337	3
1	Camdell Court, BELMONT 3216	1
14	Camellia Crescent, NORLANE 3214	2
79	Cameron Street, CRANBOURNE 3977	2
8	Campaspe Crescent, KEILOR 3036	3
17A	Campbell Avenue, DONVALE 3111	2
14	Campbell Avenue, WODONGA 3690	3
3/33	Campbell Road, COBRAM 3644	2
2/33	Campbell Road, COBRAM 3644	2
2/33A	Campbell Road, COBRAM 3644	2
1/33A	Campbell Road, COBRAM 3644	2
16	Campbell Street, BOX HILL NORTH (Whitehorse) 3129	3
6/9	Campbell Street, FRANKSTON 3199	1
12	Campbell Street, STAWELL 3380	3
487	Campbell Street, SWAN HILL 3585	4

Street Number	Street Address	Total Bedrooms
1/435	Campbell Street, SWAN HILL 3585	2
3/32	Canberra Avenue, DANDENONG 3175	2
1/12	Canberra Avenue, DANDENONG 3175	2
1	Canning Close, MILDURA 3500	3
2/79	Canning Street, AVONDALE HEIGHTS 3034	2
2	Canterbury Drive, COLDSTREAM 3770	3
21	Canterbury Road, SOUTH MELBOURNE 3205	7
9/14	Canterbury Street, BALLARAT 3350	2
75	Canterbury Way, WANTIRNA 3152	4
2/16	Cape Nelson Road, PORTLAND 3305	2
80–86	Capel Street, WEST MELBOURNE 3003	11
1/23	Carder Avenue, SEAFORD 3198	2
1/16	Carder Avenue, SEAFORD 3198	2
4/22–24	Carder Avenue, SEAFORD 3198	2
2/14	Carlisle Street, HALLAM 3803	2
53	Carlisle Street, ST KILDA 3182	19
115	Carlton Road, DANDENONG NORTH 3175	3
6	Carmarthen Drive, CORIO 3214	3
1/21	Carmell Drive, WARRNAMBOOL 3280	2
3/9	Carmichael Street, FOOTSCRAY 3011	2
2/9	Carolin Street, BENDIGO 3550	2
2A	Caroline Avenue, CROYDON 3136	1
2/67	Carpenter Street, BENDIGO 3550	2
22	Carr Street, BRIGHTON EAST 3187	3
60	Carramar Drive, FRANKSTON 3199	3
2	Carrington Avenue, CROYDON 3136	3
48	Carrington Lane, ROWVILLE 3178	2
102	Carrum Woods Drive, CARRUM DOWNS 3201	2
1/2	Cartledge Avenue, MOUNT CLEAR 3350	2
2/80	Carween Road, FERNTREE GULLY 3156	2
3/29	Casey Street, BENDIGO 3550	2

Street Number	Street Address	Total Bedrooms
2/23	Cash Street, KINGSBURY 3083	2
22	Castles Crescent, KYNETON 3444	3
22A	Cavallo Drive, MILDURA 3500	2
1A	Cave Hill Court, NUNAWADING 3131	1
1/1094	Cave Hill Road, ROWVILLE 3178	2
1/8	Cave Hill Street, FERNTREE GULLY 3156	2
26	Cawarra Street, MORNINGTON 3931	4
159	Cecil Street, SOUTH MELBOURNE 3205	5
48	Cedric Street, MORDIALLOC 3195	3
9	Centennial Street, WEST FOOTSCRAY 3012	3
790	Centre Road, BENTLEIGH 3204	3
890	Centre Road, BENTLEIGH EAST 3165	3
782	Centre Road, BENTLEIGH EAST 3165	3
1/646–648	Centre Road, BENTLEIGH EAST 3165	2
2/49	Centre Street, RINGWOOD 3134	1
1/22	Centre Street, SURREY HILLS (Whitehorse) 3127	2
8	Ceti Court, LARA 3212	3
37	Chalmers Road, BLACKBURN 3130	2
2/122	Chandler Road, NOBLE PARK 3174	2
1/66	Chapman Street, SWAN HILL 3585	2
2/66	Chapman Street, SWAN HILL 3585	2
29	Chapple Street, EAGLEHAWK 3556	2
46	Chapple Street, EAGLEHAWK 3556	3
21	Chapple Street, EAGLEHAWK 3556	3
3/7	Charles Lane, TORQUAY 3228	2
1/26	Charles Street, CHELTENHAM (Bayside) 3192	3
2/18	Charles Street, HALLAM 3803	2
1/36	Charles Street, MOOROOPNA 3629	2
2/36	Charles Street, MOOROOPNA 3629	2
5/27	Charlotte Street, SEBASTOPOL 3356	2
2/138	Charman Road, MENTONE (Bayside) 3194	2

Street Number	Street Address	Total Bedrooms
1/2B	Charnfield Crescent, NOBLE PARK 3174	2
2/2B	Charnfield Crescent, NOBLE PARK 3174	2
333	Cheltenham Road, KEYSBOROUGH 3173	3
13	Chenin Mews, WAURN PONDS 3221	2
24	Chenin Mews, WAURN PONDS 3221	2
1	Chenin Mews, WAURN PONDS 3221	2
22	Cherrytree Crescent, WANTIRNA 3152	3
24	Chesterville Drive, BENTLEIGH EAST 3165	3
1/69	Chesterville Road, CHELTENHAM (Kingston) 3192	2
93	Chestnut Road, DOVETON 3177	3
8	Chippewa Road, HEALESVILLE 3777	3
89	Chisholm Crescent, SEYMOUR 3660	3
26	Chisholm Crescent, SEYMOUR 3660	3
52	Chisholm Crescent, SEYMOUR 3660	3
1/40	Church Street, GROVEDALE 3216	2
2/40	Church Street, GROVEDALE 3216	2
3/40	Church Street, GROVEDALE 3216	2
4/40	Church Street, GROVEDALE 3216	2
5/40	Church Street, GROVEDALE 3216	2
6/40	Church Street, GROVEDALE 3216	2
60	Church Street, GROVEDALE 3216	2
84	Church Street, KANGAROO FLAT 3555	3
1/84	Church Street, KANGAROO FLAT 3555	1
2/175	Church Street, MANIFOLD HEIGHTS 3218	2
357 (lot CP20)	Church Street, RICHMOND 3121	31
1-18/25	Church Street, SOUTH MELBOURNE 3205	18
10	Churchill Avenue, NEWTOWN 3220	3
2	Citrinus Court, ROMSEY 3434	3
37	Citrus Street, HORSHAM 3400	3
2/270	Civic Parade, ALTONA 3018	2
1/92	Clarence Street, GEELONG WEST 3218	2

Street Number	Street Address	Total Bedrooms
15	Clarendon Street, CRANBOURNE 3977	3
3/11	Clarendon Street, FRANKSTON 3199	2
1/44	Clarendon Street, HAMILTON 3300	2
5/7A	Clarke Street, WEST FOOTSCRAY 3012	2
1/6	Clarkson Street, SEBASTOPOL 3356	2
4/6	Clarkson Street, SEBASTOPOL 3356	2
1/456	Clayton Road, CLAYTON SOUTH 3169	3
2/217	Clayton Street, BALLARAT 3350	2
3	Cleary Avenue, MILDURA 3500	3
5	Cleary Court, CLAYTON SOUTH 3169	3
3	Cleary Street, SPRINGVALE 3171	3
1/161	Cleeland Street, DANDENONG 3175	2
2/52	Cleeland Street, DANDENONG 3175	2
1/1	Clematis Road, HEALESVILLE 3777	2
2/21	Close Avenue, DANDENONG 3175	2
3	Clover Street, WODONGA 3690	3
58	Cloverdale Drive, CORIO 3214	3
2/107	Clow Street, DANDENONG 3175	2
9	Club Crescent, BALLARAT 3350	3
16	Cobham Court, CORIO 3214	3
447	Cobham Road, UPWEY 3158	3
7	Coe Court, MOOROOPNA 3629	4
1	Coffield Street, BROWN HILL 3350	3
1/7	Colchester Street, MITCHAM (Whitehorse) 3132	3
12	Coleman Avenue, MILDURA 3500	3
6	College Street, WENDOUREE 3355	3
4/31	Collins Street, GEELONG WEST 3218	2
5/31	Collins Street, GEELONG WEST 3218	2
6/31	Collins Street, GEELONG WEST 3218	2
7/31	Collins Street, GEELONG WEST 3218	2

Street Number	Street Address	Total Bedrooms
8/31	Collins Street, GEELONG WEST 3218	2
9/31	Collins Street, GEELONG WEST 3218	2
5	Collins Street, ST ALBANS PARK 3219	3
29	Comber Street, NOBLE PARK 3174	5
1	Como Road, CORIO 3214	3
2/72	Condon Street, KENNINGTON 3550	2
1/10	Conifer Close, YARRAWONGA 3730	3
1/51	Connor Street, BACCHUS MARSH 3340	2
2/51	Connor Street, BACCHUS MARSH 3340	2
3/11	Conway Court, WODONGA 3690	2
2/35	Coogee Avenue, FRANKSTON 3199	2
2/1	Cooke Avenue, HAMPTON 3188	2
3/31	Coorigal Street, CARNEGIE 3163	2
2	Cootamundra Street, KNOXFIELD 3180	3
1/187	Coppards Road, WHITTINGTON 3219	3
1/371	Cornhill Road, CROYDON 3136	3
17	Cornish Street, BENDIGO 3550	4
15	Cornish Street, SHEPPARTON 3630	3
2/118	Cornwall Road, SUNSHINE 3020	3
11	Cornwall Street, WENDOUREE 3355	3
9	Correa Close, CORIO 3214	4
1/66	Corrigan Road, NOBLE PARK 3174	3
2/66	Corrigan Road, NOBLE PARK 3174	3
10/37	Corrigan Road, NOBLE PARK 3174	1
1/148	Corrigan Road, NOBLE PARK 3174	2
2	Costello Close, BACCHUS MARSH 3340	3
12	Coulter Avenue, HAMILTON 3300	3
36	Courtenay Avenue, CRANBOURNE 3977	3
2/7	Cramer Street, WARRNAMBOOL 3280	2
4/6	Cramer Street, WARRNAMBOOL 3280	2
9	Cranbourne Drive, CORIO 3214	3
19/311	Cranbourne Road, FRANKSTON 3199	2

Street Number	Street Address	Total Bedrooms
37	Cranbourne Road, FRANKSTON 3199	7
39	Cranbourne Road, FRANKSTON 3199	7
41	Cranbourne Road, FRANKSTON 3199	7
1/21	Crawford Road, CLAYTON SOUTH 3169	3
1/5	Crawley Street, WARRNAMBOOL 3280	3
2/5	Crawley Street, WARRNAMBOOL 3280	3
76	Crawley Street, WARRNAMBOOL 3280	3
23/16–18	Crestdale Road, BAYSWATER 3153	2
1/78	Crestway Road, MITCHAM (Whitehorse) 3132	2
1/90C	Cribbes Road, WANGARATTA 3677	2
1/44	Cribbes Road, WANGARATTA 3677	2
2/44	Cribbes Road, WANGARATTA 3677	2
1/2	Crispian Court, THOMASTOWN 3074	2
14	Cromwell Street, WENDOUREE 3355	3
128	Crook Street, BENDIGO 3550	3
50	Crossen Street, ECHUCA 3564	2
1/117–119	Crossen Street, ECHUCA 3564	1
2/117–119	Crossen Street, ECHUCA 3564	1
3/117–119	Crossen Street, ECHUCA 3564	1
4/117–119	Crossen Street, ECHUCA 3564	2
5/117–119	Crossen Street, ECHUCA 3564	2
8/11	Crotonhurst Avenue, CAULFIELD NORTH 3161	2
1/8	Crowley Street, BOX HILL SOUTH 3128	2
23–25	Crown Street, FLEMINGTON 3031	2
27	Crown Street, FLEMINGTON 3031	2
59	Crown Street, FLEMINGTON 3031	2
2/25	Croydon Crescent, BORONIA 3155	2
2/29	Croydondale Street, RINGWOOD EAST 3135	3
6	Cruse Street, WANGARATTA 3677	3
2/26	Crusoe Road, KANGAROO FLAT 3555	2
1/26	Crusoe Road, KANGAROO FLAT 3555	2

Street Number	Street Address	Total Bedrooms
3/2	Cumberland Avenue, NOBLE PARK 3174	2
5	Curringa Close, BERWICK 3806	3
2/28	Cypress Grove, BURWOOD (Whitehorse) 3125	2
8	Cyril Grove, NOBLE PARK 3174	4
3/2	Dagola Street, LILYDALE 3140	2
2/10	Dakara Close, COOLAROO 3048	2
6/12	Dalny Road, MURRUMBEENA 3163	2
11	Dalpura Circuit, FRANKSTON 3199	3
2/11	Dalyston Street, GROVEDALE 3216	2
112	Damala Road, UPWEY 3158	3
406B	Dandenong Road, CAULFIELD NORTH 3161	3
7/416	Dandenong Road, CAULFIELD NORTH 3161	2
3/70	Dandenong Road, FRANKSTON 3199	4
1/70	Dandenong Road, FRANKSTON 3199	3
2/70	Dandenong Road, FRANKSTON 3199	3
75A	Dandenong Road East, FRANKSTON 3199	2
75	Dandenong Road East, FRANKSTON 3199	2
3/93-95	Dandenong Road East, FRANKSTON 3199	2
5/14	Dandenong Street, RINGWOOD 3134	2
3/1	Daniher Court, BERWICK 3806	2
37	Danson Street, KANGAROO FLAT 3555	3
1/606a	Darling Street, BALLARAT 3350	2
615	Darling Street, BALLARAT 3350	3
6	Darriwill Street, BELL POST HILL 3215	3
10	Dart Street, HIGHETT (Bayside) 3190	3
53	Dava Drive, MORNINGTON 3931	3
1/1	Davey Close, BENDIGO 3550	3
31	David Road, YARRA JUNCTION 3797	3
2/13	David Street, HORSHAM 3400	2
3/16	David Street, MITCHAM (Whitehorse) 3132	2
6	Davis Street, BELMONT 3216	4

Street Number	Street Address	Total Bedrooms
1/1	Davis Street, BELMONT 3216	2
2/16	Dawn Road, BORONIA 3155	2
2	Day Street, BENDIGO 3550	2
1/5	De Felice Road, HEALESVILLE 3777	2
34	De Garis Drive, MILDURA 3500	4
1/148	De Kerilleau Drive, WODONGA 3690	2
1/183–185	Deakin Avenue, MILDURA 3500	2
1/300	Deakin Avenue, MILDURA 3500	2
2/183–185	Deakin Avenue, MILDURA 3500	2
3/183–185	Deakin Avenue, MILDURA 3500	2
4/183–185	Deakin Avenue, MILDURA 3500	2
5/183–185	Deakin Avenue, MILDURA 3500	2
6/183–185	Deakin Avenue, MILDURA 3500	2
7/183–185	Deakin Avenue, MILDURA 3500	1
4/390	Deakin Avenue, MILDURA 3500	2
3/390	Deakin Avenue, MILDURA 3500	2
90	Deakin Street, ESSENDON 3040	3
15	Dean Street, BELMONT 3216	2
1/2	Deed Drive, PAKENHAM 3810	2
2/13	Delatite Road, SEYMOUR 3660	2
2/74	Delaware Street, RESERVOIR 3073	3
34	Dempster Drive, HAMILTON 3300	3
1/37–41	Denbigh Street, FRANKSTON 3199	2
21	Denise Road, COBRAM 3644	3
1/4	Denver Street, BENTLEIGH EAST 3165	2
1	Derby Street, COLLINGWOOD 3066	12
2/6	Desmond Street, BENDIGO 3550	2
1/6	Desmond Street, BENDIGO 3550	2
14	Devira Street, DANDENONG 3175	4
43	Devira Street, DANDENONG NORTH 3175	3
1/109	Devon Road, BLACKBURN NORTH 3130	2

Street Number	Street Address	Total Bedrooms
8/11–13	Diane Avenue, KILSYTH 3137	3
2/13	Diane Road, BORONIA 3155	2
1/53	Diane Street, BOX HILL NORTH (Whitehorse) 3129	2
3/2	Dick Street, CASTLEMAINE 3450	2
2/18	Dickson Street, FERNTREE GULLY 3156	2
25–27	Docker Street, RICHMOND 3121	12
109	Docking Street, WODONGA 3690	7
17	Dodsworth Street, WANGARATTA 3677	3
1/30	Don Crescent, BLACKBURN 3130	2
10	Don Maria Court, SHEPPARTON 3630	3
1/63	Don Road, RINGWOOD 3134	2
2A	Don Street, BAYSWATER 3153	3
15	Donax Road, CORIO 3214	3
4	Doncaster East Court, LILYDALE 3140	7
23	Doncaster East Road, MOOROOLBARK (Yarra Ranges) 3138	7
41	Donnington Street, SWAN HILL 3585	3
77	Donnybrook Road, NORLANE 3214	4
306–308	Dorcas Street, SOUTH MELBOURNE 3205	41
255–257	Dorcas Street, SOUTH MELBOURNE 3205	12
277	Dorcas Street, SOUTH MELBOURNE 3205	13
13	Dorchester Crescent, CARRUM DOWNS 3201	3
1/5	Doris Court, SPRINGVALE SOUTH 3172	2
4	Dorothy Place, MOOROOLBARK (Yarra Ranges) 3138	7
15	Dorset Court, CORIO 3214	3
30	Dorset Court, LILYDALE 3140	7
7	Dorset Court, MOUNT EVELYN 3796	7
75	Dorset Drive, LILYDALE 3140	7
1/230	Dorset Road, CROYDON 3136	2
2/122	Doveton Avenue, DOVETON 3177	2
13	Dowding Close, FAWKNER 3060	2

Street Number	Street Address	Total Bedrooms
3	Drew Court, BEECHWORTH 3747	3
76	Droop Street, FOOTSCRAY 3011	24
7	Druitt Street, OAKLEIGH SOUTH (Kingston) 3167	3
19	Dryden Grove, FERNTREE GULLY 3156	6
2/3	Dryden Street, RINGWOOD EAST 3135	2
5/111	Dublin Road, BOX HILL 3128	2
1/56	Dublin Road, RINGWOOD 3134	2
6/51	Dublin Street, BOX HILL 3128	2
3/53	Dublin Street, BOX HILL 3128	2
5/37	Dublin Street, BOX HILL 3128	2
10	Duirs Street, WARRNAMBOOL 3280	3
6/54	Duke Street, PRAHRAN 3181	2
1/8	Dulcie Grove, MOORABBIN 3189	2
39	Dunblane Road, NOBLE PARK 3174	4
2/59–61	Dunblane Road, NOBLE PARK 3174	3
2	Duncan Avenue, SEAFORD 3198	2
116	Duncan Drive, PAKENHAM 3810	3
24	Duncan Drive, PAKENHAM 3810	2
42A	Duncan Drive, PAKENHAM 3810	2
1/1	Dundee Drive, WODONGA 3690	2
2/1	Dundee Drive, WODONGA 3690	2
1/9	Dunlop Avenue, ORMOND (Glen Eira) 3204	3
3/12	Dunn Street, BENALLA 3672	2
1/8	Dunoon Street, MURRUMBEENA 3163	3
6	Dunraven Street, CORIO 3214	2
28	Dunstone Street, SWAN HILL 3585	3
9	Dylan Place, LEOPOLD 3224	4
1/77	Eaglesham Street, MILDURA 3500	2
1/36	Eagleview Crescent, BELL POST HILL 3215	2
1/32	East Street, DAYLESFORD 3460	3
34	East Street, DAYLESFORD 3460	3

Street Number	Street Address	Total Bedrooms
2/513	Eastfield Road, MITCHAM (Whitehorse) 3132	2
1/49	Ebden Street, KYNETON 3444	2
4/50	Edgar Street, FOOTSCRAY 3011	2
264	Edgar Street, PORTLAND 3305	3
2/46	Edgar Street, WEST FOOTSCRAY 3012	2
1/37	Edina Road, RINGWOOD 3134	2
2/24	Edinburgh Street, RINGWOOD 3134	2
4/6–8	Edwards Street, HASTINGS 3915	2
2/75	Edwards Street, WANGARATTA 3677	2
14	Edwards Street, WANGARATTA 3677	3
23	Egmont Street, BENALLA 3672	3
201	Eighth Avenue, ROSEBUD 3939	2
1/267	Eighth Street, MILDURA 3500	2
32	El Nido Grove, CARNEGIE 3163	3
34	El Nido Grove, CARNEGIE 3163	3
2/9	Eldon Court, MOORABBIN 3189	2
10/5	Eldridge Street, FOOTSCRAY 3011	2
10/12	Eldridge Street, FOOTSCRAY 3011	2
2	Eleanor Court, PAKENHAM 3810	3
42	Eleventh Street, MILDURA 3500	3
381	Eleventh Street, MILDURA 3500	3
2/57	Eleventh Street, MILDURA 3500	2
4/63	Eleventh Street, MILDURA 3500	1
3/63	Eleventh Street, MILDURA 3500	1
2/63	Eleventh Street, MILDURA 3500	1
1/63	Eleventh Street, MILDURA 3500	1
92A	Eley Road, BOX HILL 3128	2
1/1–5	Elgar Close, BURWOOD EAST 3151	3
9/1146	Elgar Road, BOX HILL 3128	1
2/33	Elgar Street, CROYDON 3136	2
4/23	Elizabeth Street, BENTLEIGH EAST 3165	2

Street Number	Street Address	Total Bedrooms
1/32	Elizabeth Street, BENTLEIGH EAST 3165	3
2/59	Elizabeth Street, CRANBOURNE 3977	2
8/35	Elizabeth Street, NEWPORT 3015	2
8/57	Ellis Street, BENDIGO 3550	2
6	Elm Court, WAURN PONDS 3221	2
3/5	Elm Grove, BLACKBURN 3130	2
6/10	Elm Grove, MCKINNON 3204	2
4/55	Elm Grove, ST KILDA EAST 3183	2
1/34	Elmhurst Street, BOX HILL 3128	2
5	Elmore Street, NORLANE 3214	5
1	Elsworth Street West, CANADIAN 3350	2
1/23	Emerald Avenue, WODONGA 3690	2
2/23	Emerald Avenue, WODONGA 3690	2
22	Emerald Avenue, WODONGA 3690	3
1/2	Emery Court, WODONGA 3690	2
92	Emma Street, CARRUM 3197	2
1/123	Epsom Road, ASCOT VALE 3032	2
3/123	Epsom Road, ASCOT VALE 3032	2
34	Epsom Road, CORIO 3214	3
1/72	Ernst Road, BOX HILL 3128	2
28	Essex Park Drive, ENDEAVOUR HILLS 3802	3
2/43	Estcourt Street, TERANG 3264	2
9/25-45	Ethel Street, THORNBURY 3071	2
2/4	Etherington Drive, MILDURA 3500	3
25	Etherington Drive, MILDURA 3500	3
6	Eton Court, DANDENONG 3175	3
1/37	Eucalypt Road, MITCHAM (Whitehorse) 3132	3
1/8	Eucalypt Street, CROYDON 3136	2
1/35	Eugenia Avenue, RINGWOOD EAST 3135	3
1/1	Eureka Street, COLAC 3250	3
2/1	Eureka Street, COLAC 3250	1

Street Number	Street Address	Total Bedrooms
2/9	Euston Road, RINGWOOD EAST 3135	2
8	Evalyn Court, WANGARATTA 3677	5
1/12	Evelyn Street, NARRE WARREN 3805	2
1/6	Evelyne Avenue, CRANBOURNE 3977	2
2/6	Evelyne Avenue, CRANBOURNE 3977	2
7/9–11	Everard Street, GLENROY 3046	2
11	Everard Street, WEST FOOTSCRAY 3012	3
19	Everglade Road, TECOMA 3160	4
32	Ewing Court, BENDIGO 3550	2
2/41	Excelsior Drive, FRANKSTON NORTH 3200	2
401	Eyre Street, BALLARAT 3350	3
94	Fairbairn Drive, CORIO 3214	3
1/2	Fairway Court, SCORESBY 3179	3
2/3	Fairway Crescent, WARRNAMBOOL 3280	2
2/318	Fairydell Highway, BURWOOD (Whitehorse) 3125	2
5	Falcon Street, NORLANE 3214	3
2A	Farnham Street, RINGWOOD 3134	2
1/5	Farrington Street, BENDIGO 3550	2
2/5	Farrington Street, BENDIGO 3550	2
2/14	Faulkner Street, RINGWOOD 3134	3
1/462	Felix Road, KILSYTH 3137	3
2/1	Ferntree Gully Street, RINGWOOD 3134	2
40	Ferrars Place, SOUTH MELBOURNE 3205	21
34	Fifth Avenue, ALTONA 3018	4
4/9	Filbert Street, BENTLEIGH EAST 3165	2
4	Finchfield Lane, BELMONT 3216	3
7	Finchley Court, ENDEAVOUR HILLS 3802	3
6	Findon Court, HIGHETT (Bayside) 3190	3
4	Fingal Drive, FRANKSTON 3199	3
2/47	Finsbury Street, FLEMINGTON 3031	2
551	First Highway, RINGWOOD 3134	3

Street Number	Street Address	Total Bedrooms
1/84	Fischer Street, KYABRAM 3620	2
2/84	Fischer Street, KYABRAM 3620	2
38	Fitzroy Street, KERANG 3579	3
2	Fitzroy Street, ST KILDA 3182	37
12	Flanagan Street, WANGARATTA 3677	3
8	Fleetwood Drive, NARRE WARREN 3805	2
1/22	Fletcher Avenue, WODONGA 3690	2
13	Fletcher Road, DANDENONG 3175	3
3/5	Flinders Street, NOBLE PARK 3174	3
1/9	Flinders Street, NOBLE PARK 3174	2
3	Florence Drive, MOOROOLBARK (Yarra Ranges) 3138	3
2/38	Foot Street, FRANKSTON 3199	2
1/7	Forbes Street, COLAC 3250	2
17	Ford Street, BALLARAT 3350	2
19	Ford Street, BALLARAT 3350	2
3/21	Fordview Crescent, BELL POST HILL 3215	2
2/37	Forest Road, MOUNT EVELYN 3796	3
2/13	Forrest Street, GEELONG 3220	2
1/13	Forrest Street, GEELONG 3220	2
6	forster Street, NORLANE 3214	2
1/2	Forsyth Street, FRANKSTON 3199	2
2/36	Foster Street, WARRNAMBOOL 3280	2
85	Fountain Drive, NARRE WARREN 3805	4
1/905	Fourteenth Street, MILDURA 3500	2
2/905	Fourteenth Street, MILDURA 3500	2
1/916	Fourteenth Street, MILDURA 3500	2
927	Fourteenth Street, MILDURA 3500	3
36	Fowler Street, BONBEACH 3196	3
10	Fox Court, SHEPPARTON 3630	4
7	Frances Crescent, BALLARAT 3350	3

Street Number	Street Address	Total Bedrooms
37	Francis Street, HORSHAM 3400	3
16	Franklyn Street, CORIO 3214	3
1/107	Frankston–Dandenong Road, FRANKSTON 3199	2
2/48	Frankston Flinders Road, FRANKSTON 3199	2
17/63	Frankston Flinders Road, FRANKSTON 3199	2
3/63	Frankston/Flinders Road, FRANKSTON 3199	2
11	Franleigh Drive, NARRE WARREN 3805	3
1/2	Fraser Drive, AIREYS INLET 3231	1
2/2	Fraser Drive, AIREYS INLET 3231	1
3/2	Fraser Drive, AIREYS INLET 3231	2
4/2	Fraser Drive, AIREYS INLET 3231	2
61	Fraser Street, SUNSHINE 3020	3
4/18	Frazer Street, DAYLESFORD 3460	2
2/3	Freeman Street, CAULFIELD 3162	2
9	Fugosia Street, DOVETON 3177	2
4	Fulford Court, SWAN HILL 3585	4
1/5	Fulford Court, SWAN HILL 3585	2
2/5	Fulford Court, SWAN HILL 3585	2
7	Fulton Street, COLAC 3250	3
1/35	Furner Avenue, BELL PARK 3215	2
2/35	Furner Avenue, BELL PARK 3215	2
1	Fyffe Street, HAMILTON 3300	3
34	Gainsborough Street, CASTLEMAINE 3450	3
4/29	Gairloch Drive, FRANKSTON 3199	1
32	Gairloch Drive, FRANKSTON 3199	4
1/3	Garden Crescent, ECHUCA 3564	2
6/26	Garden Road, NUNAWADING 3131	2
87	Garden Road, WANTIRNA SOUTH 3152	2
42	Garden Street, GEELONG 3220	6
1/70	Garden Street, WARRNAMBOOL 3280	2
1/32	Gardenia Road, GARDENVALE (Glen Eira) 3185	2

Street Number	Street Address	Total Bedrooms
2/2	Garnfield Place, ST ALBANS PARK 3219	2
52	Gatehouse Street, PARKVILLE 3052	7
54–56	Gatehouse Street, PARKVILLE 3052	14
17	Gavin Street, MOORABBIN 3189	3
1/47	Gayview Drive, WODONGA 3690	2
2/47	Gayview Drive, WODONGA 3690	2
1/17	Geddes Street, ASCOT VALE 3032	3
702	Geelong Road, CANADIAN 3350	2
3/349	Geelong Road, FOOTSCRAY 3011	2
2/146	Geelong Road, FOOTSCRAY 3011	2
737	Geelong Road, MOUNT CLEAR 3350	3
27	Geelong Road, TORQUAY 3228	2
4	Gem Street, WILLIAMSTOWN 3016	3
2B	Genoa Avenue, BONBEACH 3196	3
1/39	Gentles Avenue, CAMPBELLFIELD 3061	2
18	George Avenue, WARRNAMBOOL 3280	3
2/3	George Street, NOBLE PARK 3174	2
28	George Street, PORTLAND 3305	2
352	Georges Road, BURWOOD EAST 3151	3
1/16	Georgia Grove, CORIO 3214	1
2/16	Georgia Grove, CORIO 3214	1
3/16	Georgia Grove, CORIO 3214	1
4/16	Georgia Grove, CORIO 3214	1
5/16	Georgia Grove, CORIO 3214	1
5/20	Gerald Street, MURRUMBEENA 3163	2
38	Gertrude Street, FITZROY 3065	10
40–42	Gertrude Street, FITZROY 3065	13
44–46	Gertrude Street, FITZROY 3065	15
64–66	Gertrude Street, FITZROY 3065	12
1/21	Giddings Street, GEELONG NORTH 3215	2
2/21	Giddings Street, GEELONG NORTH 3215	2

Street Number	Street Address	Total Bedrooms
1/101	Giddings Street, NORTH GEELONG 3215	2
2/101	Giddings Street, NORTH GEELONG 3215	2
46	Giffen Street, WARRNAMBOOL 3280	4
2/23	Gilbert Street, BOX HILL SOUTH 3128	3
38	Gill Avenue, EAGLEHAWK 3556	3
80	Gillies Street, MARYBOROUGH 3465	3
10/208	Gillies Street, THORNBURY 3071	1
4	Gina Close, MILDURA 3500	3
470B	Glen Eira Road, CAULFIELD 3162	3
7/302	Glen Eira Road, ELSTERNWICK (Glen Eira) 3185	2
5/1316	Glen Huntly Road, CARNEGIE 3163	2
8/1015	Glen Huntly Road, CAULFIELD SOUTH 3162	2
230	Glen Huntly Road, ELSTERNWICK (Glen Eira) 3185	24
4/147	Glen Huntly Road, ELWOOD 3184	2
4/1271	Glen Huntly Road, GLEN HUNTLY 3163	2
18	Glencoe Street, KENNINGTON 3550	4
13	Glendye Court, CORIO 3214	3
1/265	Glenfern Road, BOX HILL SOUTH 3128	2
7	Glenferness Street, NHILL 3418	3
4	Gold Court, BALLARAT 3350	3
7	Golden Court, COBRAM 3644	3
64	Goldsworthy Road, CORIO 3214	4
65	Goldsworthy Road, CORIO 3214	3
106	Goldsworthy Road, CORIO 3214	3
37	Golf Road, COBURG 3058	2
2/55	Gordon Street, RINGWOOD 3134	2
12	Gordonia Crescent, NARRE WARREN 3805	4
12	Gorton Street, COBRAM 3644	3
12	Goulburn Court, ST ALBANS 3021	3
3/4	Government Road, FRANKSTON 3199	2
1/23	Governor Road, MORDIALLOC 3195	2

Street Number	Street Address	Total Bedrooms
29a	Governor Road, MORDIALLOC 3195	3
1/13	Graemar Court, KANGAROO FLAT 3555	2
4/46	Grandview Grove, MOORABBIN 3189	2
5/127	Grange Road, GLEN HUNTLY 3163	2
3/217	Grange Road, GLEN HUNTLY 3163	2
1/160	Grange Road, GLEN HUNTLY 3163	2
10/194	Grange Road, GLEN HUNTLY 3163	2
1/279	Grange Road, ORMOND (Glen Eira) 3204	2
1/257	Grange Road, ORMOND (Glen Eira) 3204	2
305	Grant Street, BALLARAT 3350	3
2/11	Grant Street, ST ALBANS 3021	2
2	Granter Street, WARRNAMBOOL 3280	3
38	Gray Road, MOOROOLBARK (Yarra Ranges) 3138	5
91	Gray Street, SWAN HILL 3585	3
1/72–76	Gray Street, SWAN HILL 3585	4
2/72–76	Gray Street, SWAN HILL 3585	2
36	Gray Street, SWAN HILL 3585	11
18	Great Ryrie Road, WANTIRNA 3152	3
1/156	Greaves Street, WERRIBEE 3030	2
11 A	Green Street, EAGLEHAWK 3556	3
4	Greene Street, MACEDON 3440	3
2	Greenwood Court, WOORI YALLOCK 3139	3
1/43	Greenwood Street, FOREST HILL 3131	3
50	Greeves Street, ST KILDA 3182	10
1/17	Greta Road, WANGARATTA 3677	3
1/41	Grey Street, WANGARATTA 3677	2
2/422	Grieve Road, CROYDON 3136	3
3	Grossman Court, MILDURA 3500	3
1/2	Gum Tree Court, HIGHTON 3216	3
2/2	Gum Tree Court, HIGHTON 3216	3
lot 88, 8	Gunsynd Drive, GEELONG 3220	2

Street Number	Street Address	Total Bedrooms
1/1	Gunsynd Street, KEILOR DOWNS 3038	3
2A	Gunyah Street, MITCHAM (Whitehorse) 3132	2
6	Hafey Court, BALLARAT 3350	3
34A	Haig Highway, HEALESVILLE 3777	3
1a	Haines Drive, HEATHMONT 3135	2
20/49	Haines Street, NORTH MELBOURNE 3051	2
1A	Hakea Street, BENDIGO 3550	2
12	Halpin Street, SEYMOUR 3660	3
1	Halstead Place, GEELONG 3220	5
1	Halstead Place, GEELONG WEST 3218	1
2/3	Halstead Street, CAULFIELD NORTH 3161	2
1/18	Hamilton Street, BURWOOD (Whitehorse) 3125	2
4/37	Hamilton Street, RINGWOOD 3134	2
85	Hamilton Street, SHEPPARTON 3630	3
1/35	Hammond Road, DANDENONG 3175	2
54A	Hammond Road, DANDENONG 3175	4
54	Hammond Road, DANDENONG 3175	3
1/37	Hammond Road, DANDENONG 3175	2
1/47	Hammond Road, DANDENONG 3175	2
4/36	Hammond Road, DANDENONG 3175	2
2/39	Hammond Road, DANDENONG 3175	2
33	Hampton Parade, WEST FOOTSCRAY 3012	3
4	Hanley Crescent, SEYMOUR 3660	3
1	Hannah Street, CHELTENHAM (Kingston) 3192	3
46	Hansen Drive, GROVEDALE 3216	4
84	Hardiman Street, FLEMINGTON 3031	2
3	Harding Street, CORIO 3214	3
2/27	Harmer Road, HALLAM 3803	2
8	Harmer Road, HALLAM 3803	3
2/11	Harold Street, BONBEACH 3196	3
2/10	Harriett Street, HORSHAM 3400	2

Street Number	Street Address	Total Bedrooms
1/10	Harriett Street, HORSHAM 3400	2
24	Harriett Street, HORSHAM 3400	3
2	Harris Street, EAGLEHAWK 3556	3
3	Harrison Street, CAMPERDOWN 3260	2
1/13	Harrison Street, FERNTREE GULLY 3156	2
35A	Harry Street, CRANBOURNE 3977	3
5/10	Hartley Avenue, WEST FOOTSCRAY 3012	2
1/6	Harvard Court, WHITTINGTON 3219	2
4	Hasker Court, STRATHDALE 3550	3
1/509	Havelock Street, BALLARAT 3350	2
3/509	Havelock Street, BALLARAT 3350	2
4/509	Havelock Street, BALLARAT 3350	2
2/509	Havelock Street, BALLARAT 3350	2
80	Havilah Road, BENDIGO 3550	3
1/100	Hawthorn Grove, MILDURA 3500	2
2/100	Hawthorn Grove, MILDURA 3500	2
3/100	Hawthorn Grove, MILDURA 3500	2
472a	Hawthorn Road, CAULFIELD SOUTH 3162	2
12	Hawthorne Court, KERANG 3579	3
4/14	Hayes Street, SHEPPARTON 3630	3
3/14	Hayes Street, SHEPPARTON 3630	3
2/14	Hayes Street, SHEPPARTON 3630	3
1/14	Hayes Street, SHEPPARTON 3630	3
284	Hearn Street, COLAC 3250	3
10	Heath Crescent, MOORABBIN 3189	2
8	Heath Crescent, MOORABBIN 3189	3
2/1	Heather Grove, CHELTENHAM (Bayside) 3192	2
2/8	Heatherdale Grove, MOOROOLBARK (Yarra Ranges) 3138	2
2/89	Heatherdale Road, NUNAWADING 3131	3
320	Heatherhill Road, FRANKSTON 3199	4

Street Number	Street Address	Total Bedrooms
135	Heatherhill Road, FRANKSTON 3199	3
117	Heatherhill Road, FRANKSTON 3199	3
25/780	Heatherton Road, SPRINGVALE 3171	2
25	Heathfield Drive, VERMONT 3133	3
14	Helmer Street, GEELONG EAST 3219	2
4/108	Helms Road, NEWCOMB 3219	2
18	Helms Street, NEWCOMB 3219	4
3/26	Hemmings Street, DANDENONG 3175	2
4/11	Hemmings Street, DANDENONG 3175	2
18	Hennessy Street, HORSHAM 3400	3
1/29	Henrietta Street, HAMPTON EAST 3188	2
42	Henry Street, PRAHRAN 3181	2
16	Henry Street, WARRNAMBOOL 3280	2
1/14	Henry Street, WARRNAMBOOL 3280	2
2/14	Henry Street, WARRNAMBOOL 3280	2
8	Henry Street, WARRNAMBOOL 3280	3
12	Henry Street, WARRNAMBOOL 3280	3
8	Henty Street, DANDENONG 3175	14
36	Henty Street, PAKENHAM 3810	3
6/2	Herald Street, CHELTENHAM (Bayside) 3192	2
4/115	Herald Street, CHELTENHAM (Bayside) 3192	2
1/9	Herd Road, BELMONT 3216	2
1/1	Hereford Avenue, MITCHAM (Whitehorse) 3132	2
8/11–13	Herring Street, HASTINGS 3915	2
4/32	Hewish Street, BOX HILL NORTH (Whitehorse) 3129	2
32	Hewitt Street, COLAC 3250	3
162	Heyers Road, GROVEDALE 3216	3
1/31	Heyington Circle, NARRE WARREN 3805	2
5/1	Hick Street, SPOTSWOOD 3015	2
2A	Hicks Crescent, ECHUCA 3564	2
1/5	Hicks Street, EAGLEHAWK 3556	3

Street Number	Street Address	Total Bedrooms
2/5	Hicks Street, EAGLEHAWK 3556	3
1/32	Higgins Road, BENTLEIGH 3204	2
22	Higgins Street, WANGARATTA 3677	3
4/29	High Street, BEECHWORTH 3747	2
1/212	High Street, BELMONT 3216	2
331	High Street, BELMONT 3216	3
253	High Street, ECHUCA 3564	3
3/13	High Street, FERNTREE GULLY 3156	3
466	High Street, GOLDEN SQUARE 3555	8
5/7	High Street, MORDIALLOC 3195	2
77	High Street, SWAN HILL 3585	3
7/K3	High Street, WINDSOR 3181	2
127	High Street, YEA 3717	3
7	Highbett Grove, HIGHETT (Bayside) 3190	4
31	Highfield Road, MCCRAE 3938	3
3/45	Highmoor Parade, KNOXFIELD 3180	3
2/10	Hilda Street, CHELTENHAM (Bayside) 3192	3
5/12	Hill Avenue, RINGWOOD EAST 3135	2
2A	Hill Street, FRANKSTON 3199	3
2	Hill Street, FRANKSTON 3199	2
2/40–42	Hill Street, RINGWOOD 3134	3
79	Hill Street, SEBASTOPOL 3356	3
1/29	Hillside Avenue, DANDENONG 3175	2
8A	Hinton Road, GLEN HUNTLY 3163	3
113	Hoddle Street, RICHMOND 3121	12
171	Hoddle Street, RICHMOND 3121	9
183	Hoddle Street, RICHMOND 3121	9
1/15	Holdsworth Court, NORLANE 3214	2
7/35	Holland Court, FLEMINGTON 3031	3
7/52	Holland Court, FLEMINGTON 3031	3
7/70	Holland Court, FLEMINGTON 3031	3

Street Number	Street Address	Total Bedrooms
3/8	Homewood Drive, MOORoopNA 3629	2
37	Homewood Drive, MOORoopNA 3629	3
72	Hook Street, ALTONA MEADOWS 3028	3
2/35A	Hopetoun Road, WARRNAMBOOL 3280	2
69	Hopetoun Road, WARRNAMBOOL 3280	3
2/3	Hopkins Street, DANDENONG 3175	2
2/19	Hopkins Street, DANDENONG 3175	2
34	Hornsey Park Park, MILDURA 3500	3
33	Hosken Street, SPRINGVALE SOUTH 3172	3
40	Howey Road, PAKENHAM 3810	3
6/509	Howitt Street, BALLARAT 3350	2
2/509	Howitt Street, BALLARAT 3350	2
3/509	Howitt Street, BALLARAT 3350	2
4/509	Howitt Street, BALLARAT 3350	2
5/509	Howitt Street, BALLARAT 3350	2
1/509	Howitt Street, BALLARAT 3350	2
42	Hoy Street, BENDIGO 3550	4
16	Hubble Street, MARYBOROUGH 3465	4
1	Hudson Court, COOLAROO 3048	3
13/8	Hudson Street, CAULFIELD 3162	2
1/69	Hulme Drive, WANGARATTA 3677	2
2/69	Hulme Drive, WANGARATTA 3677	2
1/85	Hume Street, ECHUCA 3564	1
193	Humffray Street, BALLARAT 3350	2
225B/225	Humffray Street, BALLARAT 3350	2
701	Humffray Street North, BALLARAT 3350	2
1/70–72	Hunter Street, HEYWOOD 3304	3
2/70–72	Hunter Street, HEYWOOD 3304	2
10	Hutson Street, KYABRAM 3620	3
4/7–11	Hutton Street, DANDENONG 3175	2
1/15	Hutton Street, DANDENONG 3175	2

Street Number	Street Address	Total Bedrooms
8	Hyland Street, HAMILTON 3300	3
72	Illawarra Road, FLEMINGTON 3031	2
5	Illouera Avenue, GROVEDALE 3216	3
1/422	Illoura Road, CROYDON 3136	3
4/25	Imes Street, PARKDALE 3195	2
9	Ingpen Court, WARRNAMBOOL 3280	2
3/684	Inkerman Road, CAULFIELD 3162	2
12/618	Inkerman Road, CAULFIELD NORTH 3161	2
1/57	Inkerman Street, DUNOLLY 3472	2
2/57	Inkerman Street, DUNOLLY 3472	2
3/57	Inkerman Street, DUNOLLY 3472	2
3/128	Inkerman Street, ST KILDA 3182	2
10/314	Inkerman Street, ST KILDA EAST 3183	1
2/3c	Innellan Road, MURRUMBEENA 3163	2
1/1209	Ireland Road, BOX HILL SOUTH 3128	2
1/18	Iris Avenue, CROYDON 3136	3
36	Jackel Street, WANGARATTA 3677	3
2/1	Jackson Court, FOREST HILL 3131	2
2/3	Jackson Street, RINGWOOD 3134	2
1–18/41–43	Jackson Street, ST KILDA 3182	18
56	Jackson Street, ST KILDA 3182	15
11	Jacobs Avenue, KYNETON 3444	3
2/22	James Avenue, MOUNT WAVERLEY 3149	3
18	James Crescent, HAMPTON 3188	3
20	James Crescent, HAMPTON 3188	2
2/6	James Street, HORSHAM 3400	2
20	James Street, SHEPPARTON 3630	3
2/2	James Street, WANGARATTA 3677	2
4/1	Jamieson Court, PAKENHAM 3810	3
20	Jamieson Street, MYRTLEFORD 3737	3
4/94	Jamieson Street, ST ALBANS 3021	2

Street Number	Street Address	Total Bedrooms
1/3	Janville Avenue, FERNTREE GULLY 3156	2
8	Jarvis Crescent, DANDENONG 3175	3
2/26B	Jasmine Drive, DELACOMBE 3356	2
1/8	Jasper Close, WODONGA 3690	2
2/46	Jasper Road, MOORABBIN 3189	2
3/37–39	Jean Street, CHELTENHAM (Bayside) 3192	2
1/2	Jeffrey , FERNTREE GULLY 3156	2
80	Jensen Road, PRESTON 3072	2
6	Jobson Court, MILDURA 3500	4
1/55	Joffre Street, NOBLE PARK 3174	2
29–31	John Street, CLIFTON HILL 3068	10
1B	Johnson Lane, WANGARATTA 3677	3
8	Johnson Street, SHEPPARTON 3630	8
1–8/403–405	Johnston Street, COLLINGWOOD 3066	8
16	Johnstone Crescent, COLAC 3250	3
2/94	Jones Road, LILYDALE 3140	2
2/11	Joy Parade, NOBLE PARK 3174	2
1/17	Joy Parade, NOBLE PARK 3174	2
7	Juliana Drive, CARRUM DOWNS 3201	3
2/33	June Street, HIGHETT (Bayside) 3190	2
1/13	Kalmia Street, FRANKSTON 3199	2
29	Kalver Street, CORIO 3214	3
1 / 5–7	Kanooka Drive, CORIO 3214	2
1/20	Karana Drive, WARRNAMBOOL 3280	2
2/20	Karana Drive, WARRNAMBOOL 3280	2
3	Kareela Road, FRANKSTON 3199	2
1/15	Karen Street, HIGHETT (Bayside) 3190	2
10	Karina Street, MORNINGTON 3931	3
2	Karoo Court, CROYDON 3136	5
1/29	Kars Street, FRANKSTON 3199	2
1/2–4	Keefer Street, MORDIALLOC 3195	2

Street Number	Street Address	Total Bedrooms
39	Kees Road, LARA 3212	3
31	Keily Road, GISBORNE 3437	4
1/36	Keith Street, HAMPTON 3188	2
44	Keith Street, WARRNAMBOOL 3280	4
2/55	Kellets Avenue, MITCHAM (Whitehorse) 3132	2
79	Kelp Street, WARRNAMBOOL 3280	4
1/9	Kelvinside Road, NOBLE PARK 3174	1
8/20	Kemp Street, THORNBURY 3071	1
2/19	Kemps Street, CROYDON 3136	3
35	Kenna Avenue, HAMILTON 3300	3
4/8	Kennedy Street, GLENROY 3046	2
7/49	Kenneth Street, SANDRINGHAM 3191	2
39	Kennington Park Drive, ENDEAVOUR HILLS 3802	3
16	Kensington Road, KENSINGTON 3031	2
17	Crestway, LILYDALE 3140	3
203	Kent Road, HAMILTON 3300	3
2/16	Kenthurst Road, CROYDON 3136	2
2/62	Kerford Street, ESSENDON NORTH 3041	2
1/58	Kerrimuir Road, BLACKBURN SOUTH 3130	2
42	Kershaw Street, MORDIALLOC 3195	3
3/5	Keys Street, DANDENONG 3175	2
6/10	Khartoum Street, CAULFIELD NORTH 3161	2
2/12	Kidgell Street, BLACKBURN 3130	3
3/23	Kidgell Street, BOX HILL NORTH (Whitehorse) 3129	2
2/59	King Road, LILYDALE 3140	3
2/10	King Street, HAMILTON 3300	2
2/57	King Street, PAKENHAM 3810	2
1/3	Kingfisher Drive, WODONGA 3690	2
28	Kings Avenue, ST ARNAUD 3478	3
20	Kingsley Drive, CORIO 3214	3
87	Kinlock Street, BELL POST HILL 3215	3

Street Number	Street Address	Total Bedrooms
1/8	Kinnon Avenue, BELMONT 3216	2
2/8	Kinnon Avenue, BELMONT 3216	2
3/8	Kinnon Avenue, BELMONT 3216	2
2/42	Kirkham Road, DANDENONG 3175	2
1/12	Kirkham Road, DANDENONG 3175	2
5/102	Kirkwood Avenue, SEAFORD 3198	1
48	Kirribilli Avenue, KEYSBOROUGH 3173	3
22	Kitchener Crescent, SEYMOUR 3660	4
7	Klauer Street, SEAFORD 3198	2
2	Kneebone Street, ARARAT 3377	3
1/48	Kneen Street, FITZROY NORTH 3068	2
17	Kokoda Avenue, HAMILTON 3300	1
21	Kokoda Avenue, HAMILTON 3300	1
14	kookaburra Court, NORLANE 3214	2
1/129	Koorringal Road, BORONIA 3155	2
1/7	Krone Avenue, SHEPPARTON 3630	2
5	Laburnum Grove, DOVETON 3177	3
2/46	Laird Road, RINGWOOD EAST 3135	2
22	Lambert Avenue, SUNBURY 3429	2
6	Lanark Court, CORIO 3214	4
82	Landmann Street, WARRNAMBOOL 3280	3
84	Landmann Street, WARRNAMBOOL 3280	3
1/308	Lane Road, NUNAWADING 3131	2
8	Langford Street, VERMONT 3133	5
6/95	Langhorne Street, DANDENONG 3175	2
3/16	Lara Grove, BAYSWATER 3153	2
2/62	Larbert Street, RINGWOOD 3134	3
1/19	Latham Street, BENTLEIGH EAST 3165	2
74	Latje Road, ROBINVALE 3549	4
1/33	Latrobe Street, FOOTSCRAY 3011	3
1/279	Lava Street, WARRNAMBOOL 3280	4

Street Number	Street Address	Total Bedrooms
2/279	Lava Street, WARRNAMBOOL 3280	2
3/279	Lava Street, WARRNAMBOOL 3280	4
4/279	Lava Street, WARRNAMBOOL 3280	2
51	Laverock Road, WARRNAMBOOL 3280	3
5	Lawrence Court, COLAC 3250	2
1/37	Lawrence Street, RINGWOOD 3134	2
388	Lawrence Street, WODONGA 3690	3
1/361	Lawrence Street, WODONGA 3690	2
187	Lawrence Street, WODONGA 3690	3
1/112	Lawrence Street, WODONGA 3690	3
2/112	Lawrence Street, WODONGA 3690	3
371	Lawrence Street, WODONGA 3690	3
384A	Lawrence Street, WODONGA 3690	4
1/5	Lawson Avenue, ROSEBUD 3939	3
2/47A	Lawson Road, RINGWOOD 3134	2
3/20	Lawson Street, ESSENDON 3040	2
15	Lawson Street, HAMPTON 3188	3
5–8	Layfield Street, SOUTH MELBOURNE 3205	29
19	Leander Street, FOOTSCRAY 3011	3
1/478	Leawarra Road, BLACKBURN 3130	2
8/160	Lee Street, CARLTON 3053	2
31	Lemon Avenue, MILDURA 3500	8
5/11	Leonard Avenue, NOBLE PARK 3174	2
30	Leonard Street, BOX HILL NORTH (Whitehorse) 3129	3
1/29	Leonard Street, WODONGA 3690	4
1/20	Leopold Crescent, HAMPTON PARK 3976	2
2/20	Leopold Crescent, HAMPTON PARK 3976	2
1	Lerwick Court, FRANKSTON 3199	3
1/3	Lesley Grove, NOBLE PARK 3174	2
1/10	Leslie Street, EAGLEHAWK 3556	2

Street Number	Street Address	Total Bedrooms
2/10	Leslie Street, EAGLEHAWK 3556	2
3/10	Leslie Street, EAGLEHAWK 3556	2
5	Lewis Court, SUNSHINE 3020	3
6	Lewis Street, BACCHUS MARSH 3340	2
1/37	Lewis Street, FRANKSTON 3199	2
20	Lewisham Road, PRAHRAN 3181	12
2	Liepoldt Rise, GOLDEN SQUARE 3555	3
32	Lightwood Drive, WODONGA 3690	2
2/115	Lightwood Road, NOBLE PARK 3174	2
2/155	Lightwood Road, NOBLE PARK 3174	2
2/6A	Lilac Crescent, BRIGHTON EAST 3187	2
1/66	Lilac Street, GOLDEN SQUARE 3555	2
5/27	Lillimur Road, ORMOND (Glen Eira) 3204	2
14	Lindrum Road, FRANKSTON 3199	3
71	Lindsay Street, HEYWOOD 3304	3
6/2	Liscard Street, ELSTERNWICK (Glen Eira) 3185	2
2/23	Lisgoold Road, BOX HILL 3128	2
1/5–15	Lisle Street, GOLDEN SQUARE 3555	3
2/5–15	Lisle Street, GOLDEN SQUARE 3555	3
3/5–15	Lisle Street, GOLDEN SQUARE 3555	3
1/24	Little Grey Street, ST KILDA 3182	1
2/24	Little Grey Street, ST KILDA 3182	1
3/24	Little Grey Street, ST KILDA 3182	1
4/24	Little Grey Street, ST KILDA 3182	1
5/24	Little Grey Street, ST KILDA 3182	1
6/24	Little Grey Street, ST KILDA 3182	1
7/24	Little Grey Street, ST KILDA 3182	1
8/24	Little Grey Street, ST KILDA 3182	1
9/24	Little Grey Street, ST KILDA 3182	1
10/24	Little Grey Street, ST KILDA 3182	1
11/24	Little Grey Street, ST KILDA 3182	1

Street Number	Street Address	Total Bedrooms
12/24	Little Grey Street, ST KILDA 3182	1
13/24	Little Grey Street, ST KILDA 3182	1
14/24	Little Grey Street, ST KILDA 3182	1
15/24	Little Grey Street, ST KILDA 3182	1
16/24	Little Grey Street, ST KILDA 3182	1
17/24	Little Grey Street, ST KILDA 3182	1
18/24	Little Grey Street, ST KILDA 3182	1
19/24	Little Grey Street, ST KILDA 3182	1
20/24	Little Grey Street, ST KILDA 3182	1
21/24	Little Grey Street, ST KILDA 3182	1
22/24	Little Grey Street, ST KILDA 3182	1
23/24	Little Grey Street, ST KILDA 3182	1
24/24	Little Grey Street, ST KILDA 3182	1
25/24	Little Grey Street, ST KILDA 3182	1
26/24	Little Grey Street, ST KILDA 3182	1
5/11	Liverpool Street, NUNAWADING 3131	3
4	Llewellyn Court, EAGLEHAWK 3556	3
43	Lloyd Street, BENDIGO 3550	2
1/64	Lloyd Street, BENDIGO 3550	3
201	Lloyd Street, STRATHDALE 3550	3
4/63–65	Loch Road, DANDENONG NORTH 3175	2
1/1	Lock Street, AIRPORT WEST 3042	2
26	Logan Street, SWAN HILL 3585	3
57	Lois Street, ST ALBANS 3021	4
1/10	London Road, WODONGA 3690	3
2/10	London Road, WODONGA 3690	2
3/10	London Road, WODONGA 3690	2
4/10	London Road, WODONGA 3690	2
5/10	London Road, WODONGA 3690	3
3/9	Longmore Street, CAMPERDOWN 3260	3
37	Lonsdale Street, GEELONG 3220	2

Street Number	Street Address	Total Bedrooms
4/12	Lord Street, BACCHUS MARSH 3340	2
54	Lorna Street, CHELTENHAM (Kingston) 3192	4
1A	Lorne Street, MOONEE PONDS 3039	2
20	Louvain Street, COBURG 3058	3
21	Lovell Drive, ST ALBANS SOUTH 3021	4
16	Lowan Avenue, NORLANE 3214	3
7	Lowe Court, WANGARATTA 3677	3
3/102	Lower Dandenong Road, PARKDALE 3195	2
120	Lower Dandenong Road, PARKDALE 3195	3
3/80	Lowndes Street, KENNINGTON 3550	2
3/22	Lucerne Avenue, MORNINGTON 3931	2
4/89	Luckie Road, BLACKBURN NORTH 3130	3
2/75	Luckie Road, RINGWOOD 3134	2
1/6	Luckie Street, FERNTREE GULLY 3156	2
10	Lucy Court, WHITTINGTON 3219	3
6/6	Luther Avenue, KILSYTH 3137	2
5	Luxford Street, ST ALBANS EAST 3021	3
3/4	Lydia Street, BENTLEIGH 3204	3
631	Lygon Street, CARLTON 3053	12
43	Lynch Street, FOOTSCRAY 3011	13
8/3	Lytton Grove, CARLTON 3053	2
73	Mac Isaac Road, MOOROOPNA 3629	4
1/408	Macarthur Street, BALLARAT NORTH 3350	2
1/3	Mackay Avenue, GLEN HUNTLY 3163	2
18B	Mackay Street, SPRINGVALE SOUTH 3172	4
53	Mackay Street, WANGARATTA 3677	10
111	Mackellar Street, BENALLA 3672	3
5/3	MacKenzie Street, CHELTENHAM (Bayside) 3192	2
5/62	Macpherson Street, FOOTSCRAY 3011	2
3/62	MacPherson Street, FOOTSCRAY 3011	2
7/34	Madden Avenue, GLEN HUNTLY 3163	2

Street Number	Street Address	Total Bedrooms
1/32	Madden Avenue, GLEN HUNTLY 3163	2
7	Magellan Crescent, KANGAROO FLAT 3555	3
1	Magellan Crescent, KANGAROO FLAT 3555	3
2/14	Magellan Crescent, KANGAROO FLAT 3555	2
1/14	Mahnke Street, STAWELL 3380	2
2/5	Maidstone Crescent, BORONIA 3155	2
1/21	Maidstone Street, CROYDON 3136	3
1/836	Main Road, ELTHAM 3095	2
1/5	Makepeace Street, SWAN HILL 3585	2
2/5	Makepeace Street, SWAN HILL 3585	2
4	Malcolm Crescent, FRANKSTON 3199	3
2a	Manallack Street, GOLDEN SQUARE 3555	3
2/21	Manchester Street, CROYDON 3136	4
5	Manna Gum Court, CHELSEA 3196	3
19	Mannerim Avenue, WARRNAMBOOL 3280	4
2/1	Mannett Street, HAMILTON 3300	2
1/1	Mannett Street, HAMILTON 3300	2
1/25	Manor Grove, CAULFIELD NORTH 3161	2
11	Maple Place, WAURN PONDS 3221	2
2/2	Margaret Street, LANGWARRIN 3910	2
3/25	Margarets Lane, WARRNAMBOOL 3280	2
245	Maribyrnong Road, ASCOT VALE 3032	4
7/209	Maribyrnong Road, ASCOT VALE 3032	2
6	Marie Crescent, WENDOUREE 3355	3
44	Marigold st Street, WENDOUREE 3355	2
32	Marigold Street, WENDOUREE 3355	2
1/41	Marion Street, ALTONA EAST 3025	2
3	Market Street, GEELONG 3220	19
4	Marlee Court, WARRNAMBOOL 3280	3
3/3	Marnoo Court, NORLANE 3214	3
1/85	Maroondah Crescent, CROYDON 3136	3

Street Number	Street Address	Total Bedrooms
2/85	Maroondah Crescent, CROYDON 3136	4
15	Maroondah Street, NUNAWADING 3131	6
17	Maroondah Street, NUNAWADING 3131	6
2/6A	Marriott Street, CAULFIELD 3162	2
7/4	Marriott Street, ST KILDA 3182	2
19	Marshall Crescent, RINGWOOD NORTH 3134	2
100–102	Marshall Street, IVANHOE 3079	9
2/7	Marshall Street, SEYMOUR 3660	2
6/87	Martin Street, BRIGHTON 3186	3
3	Martin Street, ELLIMINYT 3249	3
8	Martindale Crescent, SEYMOUR 3660	3
3/14	Marungi Street, SHEPPARTON 3630	2
14	Mary Court, ROBINVALE 3549	3
1/10	Mary Street, HORSHAM 3400	2
12/90	Mason Highway, HEALESVILLE 3777	3
3/61	Mason Street, SHEPPARTON 3630	2
2/20	Mathers Avenue, RINGWOOD 3134	2
34	Matthew Flinders Drive, MILDURA 3500	3
2/88	Maude Street, DUNOLLY 3472	2
3/88	Maude Street, DUNOLLY 3472	2
1/88	Maude Street, DUNOLLY 3472	2
1/17	Maude Street, SHEPPARTON 3630	2
4/25	Maureen Crescent, NOBLE PARK 3174	2
1/22	Maurice Street, HERNE HILL 3218	2
1/77	Mayfair Drive, WODONGA 3690	2
3/66	McComas Street, BAYSWATER 3153	2
4/133	McComb Road, FERNTREE GULLY 3156	2
1/23	McComb Road, FERNTREE GULLY 3156	2
7	Mccormack Crescent, SEYMOUR 3660	3
2/4	McCracken Street, SHEPPARTON 3630	2
3/4	McCracken Street, SHEPPARTON 3630	2

Street Number	Street Address	Total Bedrooms
1/5	McCrae Street, BACCHUS MARSH 3340	2
6/101	McCrae Street, DANDENONG 3175	2
15/99	McCrae Street, DANDENONG 3175	2
8/103	McCrae Street, DANDENONG 3175	2
11	McCubbin Drive, SHEPPARTON 3630	3
3/6	McDonald Street, NHILL 3418	3
44	McFarland Road, WODONGA 3690	3
30	McGregors Road, WARRNAMBOOL 3280	3
1/74	McIvor Road, BENDIGO 3550	2
2/74	McIvor Road, BENDIGO 3550	2
119	McKean Street, FITZROY NORTH 3068	9
225	McKean Street, FITZROY NORTH 3068	12
1	McKiernan Road, WARRNAMBOOL 3280	3
15	McKiernan Road, WARRNAMBOOL 3280	3
23	McKiernan Road, WARRNAMBOOL 3280	3
1/97	McKillop Street, GEELONG 3220	2
184	McKillop Street, GEELONG EAST 3219	8
1/16–18	McKnight Street, WARRNAMBOOL 3280	2
2/16–18	McKnight Street, WARRNAMBOOL 3280	2
3/16–18	McKnight Street, WARRNAMBOOL 3280	2
4/16–18	McKnight Street, WARRNAMBOOL 3280	2
5/16–18	McKnight Street, WARRNAMBOOL 3280	2
6/16–18	McKnight Street, WARRNAMBOOL 3280	2
3/2	McLachlan Street, HORSHAM 3400	2
2/8	McLennan Street, EUMEMMERRING 3177	2
1	McLeod Street, COLAC 3250	2
1/1	McNicol Street, BOX HILL 3128	2
2/9	McNicol Street, GEELONG WEST 3218	2
44	McNulty Drive, WENDOUREE 3355	2
5/3	Meagher Street, STAWELL 3380	2
3	Medinah Close, WARRNAMBOOL 3280	3

Street Number	Street Address	Total Bedrooms
1/21	Medway Road, BOX HILL 3128	2
4/71	Medway Street, BOX HILL NORTH (Whitehorse) 3129	2
69	Meeking Drive, PAKENHAM 3810	2
4/81	Melbourne Road, WILLIAMSTOWN 3016	2
1/23	Mellis Street, KYABRAM 3620	2
2/23	Mellis Street, KYABRAM 3620	2
130	Melrose Drive, WODONGA 3690	3
150	Melrose Drive, WODONGA 3690	3
16	Menzies Avenue, DANDENONG 3175	3
82	Menzies Avenue, DANDENONG 3175	2
1/6	Mereweather Avenue, FRANKSTON 3199	2
1/17	Merlin Crescent, CORIO 3214	2
49	Merrivale Drive, WARRNAMBOOL 3280	2
55	Merrivale Drive, WARRNAMBOOL 3280	3
45	Merrivale Drive, WARRNAMBOOL 3280	2
41	Merrivale Drive, WARRNAMBOOL 3280	2
1/760	Merton Road, MITCHAM (Whitehorse) 3132	2
5	Michael Street, FITZROY NORTH 3068	11
1A	Middleborough Road, HEATHMONT 3135	2
3/31	Middleton Street, SHEPPARTON 3630	2
14	Milan Court, DANDENONG NORTH 3175	3
35	Milbanke Street, PORTLAND 3305	2
2/9	Miller Court, EAGLEHAWK 3556	2
1/40	Miller Street, KENNINGTON 3550	2
10/14	Miller Street, PRAHRAN 3181	2
1	Milne Avenue, WANGARATTA 3677	3
1/37	Milton Avenue, CLAYTON SOUTH 3169	2
14	Mirang Court, FRANKSTON 3199	3
49	Mitcham Street, HEATHMONT 3135	3
1/17	Mitcham Street, MITCHAM (Whitehorse) 3132	2

Street Number	Street Address	Total Bedrooms
18	Mitchell Crescent, PORTLAND 3305	3
117	Mitchell Street, BENDIGO 3550	12
67	Mitchell Street, BRUNSWICK 3056	2
92	Mitchell Street, KYNETON 3444	3
8	Mollison Street, KYNETON 3444	3
3	Monaro Crescent, NARRE WARREN 3805	3
1/13	Moncoe Street, FERNTREE GULLY 3156	3
1/30	Monteath Road, MITCHAM (Whitehorse) 3132	2
1/5	Monterey Court, WARRNAMBOOL 3280	2
99A	Montgomery Drive, CROYDON 3136	3
113	Montgomery Road, RINGWOOD 3134	3
29	Montgomery Street, ARARAT 3377	2
3/28	Moonya Road, CARNEGIE 3163	2
1/117	Moore Street, ARARAT 3377	2
1B	Moore Street, CAULFIELD SOUTH 3162	2
3/46	Moore Street, COLAC 3250	2
36	Moore Street, FOOTSCRAY 3011	10
unit 5/231	Moore Street, WARRNAMBOOL 3280	2
13	Moran Place, NORLANE 3214	3
273–275	Moray Street, SOUTH MELBOURNE 3205	11
17	Moreland Avenue, CORIO 3214	3
5/345	Moreland Road, COBURG 3058	2
3/15	Morrel Street, WANGARATTA 3677	2
1/1188	Morris Road, BOX HILL SOUTH 3128	2
254	Morris Road, WERRIBEE 3030	3
137	Morriss Road, WARRNAMBOOL 3280	2
6	Mount Dandenong Crescent, SURREY HILLS (Whitehorse) 3127	3
1/38	Mount Dandenong Road, BOX HILL 3128	2
206	Mount Dandenong Road, MOOROOLBARK (Yarra Ranges) 3138	3

Street Number	Street Address	Total Bedrooms
1/48	Mount Dandenong Road, RINGWOOD EAST 3135	2
1/32	Mount Dandenong Street, FERNTREE GULLY 3156	4
108	Mount Pleasant Drive, CROYDON 3136	3
11	Mount Pleasant Drive, HEATHMONT 3135	2
1/113	Mount Riddell Road, KILSYTH 3137	2
1-7/165	Mt Alexander Road, FLEMINGTON 3031	7
3/715	Mt Alexander Road, MOONEE PONDS 3039	2
3/130	Mt Baimbridge Road, HAMILTON 3300	2
21	Muir Crescent, BALLARAT 3350	3
2/20	Mulgrave Street, ELSTERNWICK (Glen Eira) 3185	2
32	Mulkarra Drive, CHELSEA 3196	3
6	Mullum Court, SPRINGVALE 3171	4
16	Mulqueeny Street, WODONGA 3690	4
2/9	Munro Avenue, EDITHVALE 3196	3
2/106	Munro Road, RINGWOOD EAST 3135	2
2/57	Murchison Crescent, CLAYTON SOUTH 3169	2
32B	Murdoch Road, WANGARATTA 3677	2
1/93	Murdoch Road, WANGARATTA 3677	2
52	Murdock Street, EAGLEHAWK 3556	3
1/12-14	Murray Square, APOLLO BAY 3233	1
2/12-14	Murray Square, APOLLO BAY 3233	1
3/12-14	Murray Square, APOLLO BAY 3233	1
4/12-14	Murray Square, APOLLO BAY 3233	1
5/12-14	Murray Square, APOLLO BAY 3233	1
6/12-14	Murray Square, APOLLO BAY 3233	1
7/12-14	Murray Square, APOLLO BAY 3233	1
8/12-14	Murray Square, APOLLO BAY 3233	1
9/12-14	Murray Square, APOLLO BAY 3233	1
10/12-14	Murray Square, APOLLO BAY 3233	1
18/32-34	Murray Street, ANGLESEA 3230	1
19/32-34	Murray Street, ANGLESEA 3230	1

Street Number	Street Address	Total Bedrooms
20/32–34	Murray Street, ANGLESEA 3230	1
3/18	Murray Street, BRUNSWICK WEST 3056	2
8/33	Murray Street, KERANG 3579	2
2/98	Murray Street, RINGWOOD 3134	2
32	Murray Street, YARRAWONGA 3730	4
12	Murrell Street, PORTLAND 3305	3
4/119	Murrumbeena Road, MURRUMBEENA 3163	2
3/245	Murrumbeena Road, MURRUMBEENA 3163	2
4/6	Myers Court, NOBLE PARK 3174	3
1A	Myrtle Road, BORONIA 3155	2
14/18	Myrtle Road, CROYDON 3136	2
11	Nambet Court, BELL PARK 3215	3
61	Nance Street, NOBLE PARK 3174	3
1/346	Napier Street, BENDIGO 3550	2
12/139	Napier Street, ESSENDON 3040	2
8	Napier Street, FITZROY 3065	13
64	Napier Street, FITZROY 3065	11
68	Napier Street, FITZROY 3065	9
472	Napier Street, FITZROY 3065	9
52	Napier Street, FOOTSCRAY 3011	17
3/34	Napier Street, MORNINGTON 3931	2
138	Napier Street, STAWELL 3380	3
4/22	Narcissus Street, RINGWOOD 3134	2
50	Nardu Drive, MOOROOLBARK (Yarra Ranges) 3138	3
1	Narini Court, CALIFORNIA GULLY 3556	2
3/19	Narong Road, CAULFIELD NORTH 3161	2
77	Narool Drive, LILYDALE 3140	4
1/264–266	Neerim Road, CARNEGIE 3163	2
2/158	Neerim Road, GLEN HUNTLY 3163	2
5/619	Neill Street, BALLARAT 3350	2
8	Nelson Avenue, NUNAWADING 3131	3

Street Number	Street Address	Total Bedrooms
85	Nelson Place, WILLIAMSTOWN 3016	19
5/2–6	Nelson Road, BAYSWATER 3153	2
4/13	Nelson Street, BLACKBURN 3130	2
8	Nelson Street, BOX HILL 3128	3
1/16	Nelson Street, CALIFORNIA GULLY 3556	2
2/16	Nelson Street, CALIFORNIA GULLY 3556	2
3/16	Nelson Street, CALIFORNIA GULLY 3556	2
1/16	Nelson Street, FERNTREE GULLY 3156	2
2/1325	Nepean Highway, CHELTENHAM (Kingston) 3192	2
5/354	Nepean Highway, FRANKSTON 3199	2
2/396	Nepean Highway, FRANKSTON 3199	2
1/1173	Nepean Highway, HIGHETT (Bayside) 3190	2
2/1197	Nepean Highway, HIGHETT (Bayside) 3190	2
271	Nepean Highway, PARKDALE 3195	2
11/271	Nepean Highway, SEAFORD 3198	1
4/283	Nepean Highway, SEAFORD 3198	2
12	Nethersole Court, SHEPPARTON 3630	5
1/1	Nette Court, MOORABBIN 3189	3
2/1	Nette Court, MOORABBIN 3189	2
3/1	Nette Court, MOORABBIN 3189	2
4/1	Nette Court, MOORABBIN 3189	2
5/1	Nette Court, MOORABBIN 3189	2
6/1	Nette Court, MOORABBIN 3189	3
7/1	Nette Court, MOORABBIN 3189	2
36	New Avenue, MITCHAM (Whitehorse) 3132	2
7/249	New Road, BAYSWATER NORTH 3153	2
396	New Road, RINGWOOD EAST 3135	3
6/25	New Street, DANDENONG 3175	2
4/29	New Street, DANDENONG 3175	2
21	Newhaven Avenue, ST ALBANS PARK 3219	2
85	Newlands Road, COBURG 3058	4

Street Number	Street Address	Total Bedrooms
8/38	Newstead Street, MARIBYRNONG 3032	2
2	Niblick Street, WODONGA 3690	3
1/21	Nicholas Grove, HEATHERTON 3202	3
1/26	Nicholas Road, RINGWOOD 3134	2
11	Nicholas Street, COLAC 3250	3
11	Nichols Avenue, SHEPPARTON 3630	3
1/3	Nicholson Crescent, NORTH GEELONG 3215	2
34–36	Nicholson Street, FITZROY 3065	34
40	Nicholson Street, FITZROY 3065	37
42	Nicholson Street, FITZROY 3065	10
38	Nicholson Street, FITZROY 3065	15
1/38	Niel Road, RINGWOOD EAST 3135	2
1/76	Niel Street, BOX HILL NORTH (Whitehorse) 3129	2
10	Niela Crescent, MYRTLEFORD 3737	3
108	Ninth Street, MILDURA 3500	12
1/31	Noble Street, NEWTOWN 3220	2
2/31	Noble Street, NEWTOWN 3220	2
3/31	Noble Street, NEWTOWN 3220	2
4/31	Noble Street, NEWTOWN 3220	2
5/31	Noble Street, NEWTOWN 3220	2
6/31	Noble Street, NEWTOWN 3220	3
7/31	Noble Street, NEWTOWN 3220	3
4/184	Noble Street, NEWTOWN 3220	2
158	Noble Street, NOBLE PARK 3174	4
9/12–14	Noble Street, NOBLE PARK 3174	3
6	Noel Court, MOORABBIN 3189	4
1/34A	Nolan Street, BENDIGO 3550	2
4/9	Nolan Street, FRANKSTON 3199	2
44	Noonan Street, WANGARATTA 3677	3
3/24	Norfolk Street, BENDIGO 3550	2
1/24	Norfolk Street, BENDIGO 3550	2

Street Number	Street Address	Total Bedrooms
4/65	Norman Street, RINGWOOD 3134	2
2/1209	Norman Street, WENDOUREE 3355	2
1/74	Normanby Road, RINGWOOD EAST 3135	2
2/32	Normanby Street, GEELONG EAST 3219	2
401	North Road, CAULFIELD SOUTH 3162	3
620	North Road, ORMOND (Glen Eira) 3204	2
622	North Road, ORMOND (Glen Eira) 3204	2
1/26	North Street, ARDEER 3022	3
35	Northam Road, BENTLEIGH EAST 3165	3
12a	Northern Highway, ECHUCA 3564	3
12b	Northern Highway, ECHUCA 3564	2
90	Northgate Way, LANGWARRIN 3910	3
2/42	Norton Drive, MOOROPNA 3629	2
67	Notlen Drive, RINGWOOD 3134	3
1	Nott & Liardet Street, PORT MELBOURNE 3207	1
2	Nott & Liardet Street, PORT MELBOURNE 3207	1
3	Nott & Liardet Street, PORT MELBOURNE 3207	1
4	Nott & Liardet Street, PORT MELBOURNE 3207	1
5	Nott & Liardet Street, PORT MELBOURNE 3207	1
6	Nott & Liardet Street, PORT MELBOURNE 3207	1
1/49	Nursery Avenue, FRANKSTON 3199	2
2/49	Nursery Avenue, FRANKSTON 3199	2
2/14	O' Dea Crescent, KANGAROO FLAT 3555	2
1/14	O' Dea Crescent, KANGAROO FLAT 3555	2
7	O' Keefe Crescent, BACCHUS MARSH 3340	3
16–20	The Crescent, MOUNT EVELYN 3796	6
16	Octavia Street, ST KILDA 3182	10
5/227	Ogilvie Avenue, ECHUCA 3564	3
1/124	Olive Avenue, MILDURA 3500	2
4/86–88	Olive Avenue, MILDURA 3500	2
3/17	Olive Grove, MENTONE (Bayside) 3194	2

Street Number	Street Address	Total Bedrooms
3/12	Olive Street, DANDENONG 3175	2
19	Olivewood Drive, MILDURA 3500	2
19A	Olivewood Drive, MILDURA 3500	2
7	Olympic Avenue, MOUNT CLEAR 3350	3
1	Orange Court, WANGARATTA 3677	3
4	Orchid Street, NORLANE 3214	2
4/9–11	Orchid Street, NORLANE 3214	2
1/6	Orgill Street, DANDENONG 3175	2
2/6	Orgill Street, DANDENONG 3175	3
2/11	Orient Avenue, BORONIA 3155	2
2/176	Ormond Road, GEELONG EAST 3219	0
3/176	Ormond Road, GEELONG EAST 3219	0
4/176	Ormond Road, GEELONG EAST 3219	0
5/176	Ormond Road, GEELONG EAST 3219	0
6/176	Ormond Road, GEELONG EAST 3219	0
7/176	Ormond Road, GEELONG EAST 3219	0
1/176	Ormond Road, GEELONG EAST 3219	0
8/176	Ormond Road, GEELONG EAST 3219	0
1/45	Ormond Road, GEELONG EAST 3219	3
7/40	Ormond Road, MOONEE PONDS 3039	2
5/16	Orrong Road, ELSTERNWICK (Glen Eira) 3185	2
4/64	Orwil Street, FRANKSTON 3199	2
1/110b	Osborne Street, SPRING GULLY 3550	2
10	O'Sullivan Road, SEYMOUR 3660	3
34	O'Sullivan Road, SEYMOUR 3660	3
14	Ovens Court, CORIO 3214	1
13	Overport Road, FRANKSTON 3199	3
56	Paley Drive, CORIO 3214	4
3	Paley Drive, CORIO 3214	3
11	Paling Street, BALLARAT NORTH 3350	3
1/3	Pallet Street, GOLDEN SQUARE 3555	2

Street Number	Street Address	Total Bedrooms
2/3	Pallet Street, GOLDEN SQUARE 3555	2
3/3	Pallet Street, GOLDEN SQUARE 3555	2
4/3	Pallet Street, GOLDEN SQUARE 3555	2
2/56	Pamela Road, NUNAWADING 3131	2
17	Panorama Drive, MILDURA 3500	3
5/1–2	Paramount Court, WODONGA 3690	2
2/1–2	Paramount Court, WODONGA 3690	2
53	Paramount Drive, WHITTINGTON 3219	2
7/114	Park Road, MARYBOROUGH 3465	2
903	Park Street, BRUNSWICK WEST 3056	11
7	Parker Street, DAYLESFORD 3460	2
25	Parkmore Road, FOREST HILL 3131	3
1/5	Parkstone Avenue, PASCOE VALE 3044	2
1/19	Parkview Close, DANDENONG 3175	2
3/7	Parkview Drive, ASPENDALE 3195	2
23	Partridge Crescent, FRANKSTON 3199	4
10/854	Pascoe Vale Road, GLENROY 3046	2
1/532	Pascoe Vale Road, PASCOE VALE 3044	2
2/2	Passfield Street, BRUNSWICK WEST 3056	2
3	Patricia Court, GOLDEN SQUARE 3555	3
11	Patrick Court, AIRPORT WEST 3042	4
25	Patrick Street, STAWELL 3380	2
20A	Patterson Avenue, FOREST HILL 3131	2
2/19	Patterson Road, MOORABBIN 3189	2
3/65	Patterson Road, RINGWOOD EAST 3135	2
20	Patterson Road, SHEPPARTON 3630	3
32	Patterson Road, SHEPPARTON 3630	3
7	Pattison Avenue, GEELONG NORTH 3215	3
2/51	Patty Street, MENTONE (Bayside) 3194	2
2/17	Pekin (faces Waters St) Road, MARYBOROUGH 3465	3

Street Number	Street Address	Total Bedrooms
3/4	Pelling Road, MURRUMBEENA 3163	2
7/38–40	Pender Street, THORNBURY 3071	2
16	Penshurst Avenue, HASTINGS 3915	3
1/3	Pentland Avenue, NARRE WARREN 3805	2
227	Percy Highway, BURWOOD EAST 3151	2
1/648	Percy Road, BOX HILL NORTH (Whitehorse) 3129	2
112	Percy Road, CROYDON 3136	3
1A	Perrett Street, GROVEDALE 3216	4
3	Perry Close, GEELONG EAST 3219	2
2/9	Perth Street, MURRUMBEENA 3163	2
54	Peter Street, SPRINGVALE 3171	4
21	Peter Street, WARRNAMBOOL 3280	4
1/22	Petrie Street, FRANKSTON 3199	2
3/50	Petrie Street, FRANKSTON 3199	2
3/26	Petrie Street, FRANKSTON 3199	2
1/14	Petrie Street, FRANKSTON 3199	2
116	Phillips Street, WODONGA 3690	5
1/12	Piccadilly Close, BELL POST HILL 3215	2
2/12	Piccadilly Close, BELL POST HILL 3215	2
3/12	Piccadilly Close, BELL POST HILL 3215	2
2/37	Pickett Street, DANDENONG 3175	2
1	Pine Court, WAURN PONDS 3221	2
4	Pinetree Crescent, LALOR 3075	3
1/22	Pinniger Street, BROADFORD 3658	3
2/73	Pioneer Road, GROVEDALE 3216	2
12	Pisces Street, BOX HILL SOUTH 3128	2
12	Pitman Street, DANDENONG 3175	3
1/20	Pitt Street, BAYSWATER 3153	2
1/105	Plantation Road, CORIO 3214	2
41	Plantation Road, CORIO 3214	3
69	Plantation Road, CORIO 3214	3

Street Number	Street Address	Total Bedrooms
2/342-4	Plenty Road, PRESTON 3072	2
1/808	Plenty Road, SOUTH MORANG 3752	2
3/65	Pollock Street, COLAC 3250	2
2/31A	Poplar Avenue, SHEPPARTON 3630	2
1/31	Poplar Avenue, SHEPPARTON 3630	2
3/33	Poplar Avenue, SHEPPARTON 3630	2
20	Portland Street, NORLANE 3214	2
1/44	Power Road, RINGWOOD 3134	2
10	Power Street, MYRTLEFORD 3737	2
4	Power Street, SHEPPARTON 3630	5
13	Power Street, ST ALBANS 3021	3
124	Power Street, ST ALBANS EAST 3021	3
28	Powlett Street, ALTONA MEADOWS 3028	3
2/6	Powlett Street, BACCHUS MARSH 3340	2
4/11	Powlett Street, BACCHUS MARSH 3340	2
52	Prentice Street, ELSTERNWICK (Glen Eira) 3185	4
1/7	Prince Avenue, BAYSWATER 3153	2
1/42	Prince Charles Road, CROYDON 3136	2
2/36	Prince Charles Road, NUNAWADING 3131	2
5/28	Prince Charles Road, RINGWOOD EAST 3135	2
1/31	Prince Charles Street, CLAYTON 3168	3
361	Princes Highway, CORIO 3214	3
16/151	Princes Highway, DANDENONG 3175	2
30/114	Princes Highway, DANDENONG 3175	2
1/132	Princes Highway, DANDENONG 3175	2
14/46	Princes Highway, DANDENONG 3175	2
1/170	Princes Highway, HALLAM 3803	2
2/170	Princes Highway, HALLAM 3803	2
1/106	Princes Highway, NORLANE 3214	2
2/106	Princes Highway, NORLANE 3214	3
4/13-15	Princes Highway, PAKENHAM 3810	2

Street Number	Street Address	Total Bedrooms
1/65	Princes Highway, PAKENHAM 3810	2
2/65	Princes Highway, PAKENHAM 3810	3
2/19	Princes Highway, PAKENHAM 3810	2
4/717	Princes Highway, SPRINGVALE 3171	2
1/32	Princes Street, BALLARAT 3350	2
211	Princes Street, PORT MELBOURNE 3207	15
4/3	Princes Street, ST KILDA 3182	1
1/3	Princes Street, ST KILDA 3182	1
3/3	Princes Street, ST KILDA 3182	1
8/3	Princes Street, ST KILDA 3182	1
2/3	Princes Street, ST KILDA 3182	1
7/3	Princes Street, ST KILDA 3182	1
6/3	Princes Street, ST KILDA 3182	1
5/3	Princes Street, ST KILDA 3182	1
24	Princess Road, CORIO 3214	3
3	Princess Road, CORIO 3214	3
83	Princess Road, CORIO 3214	4
152	Princess Road, CORIO 3214	3
168	Princess Road, CORIO 3214	3
1/97	Princess Road, CORIO 3214	2
2/97	Princess Road, CORIO 3214	2
1/301	Princess Street, PORT MELBOURNE 3207	1
2/301	Princess Street, PORT MELBOURNE 3207	1
3/301	Princess Street, PORT MELBOURNE 3207	1
4/301	Princess Street, PORT MELBOURNE 3207	1
5/301	Princess Street, PORT MELBOURNE 3207	1
6/301	Princess Street, PORT MELBOURNE 3207	1
7/301	Princess Street, PORT MELBOURNE 3207	1
8/301	Princess Street, PORT MELBOURNE 3207	1
9/301	Princess Street, PORT MELBOURNE 3207	1
10/301	Princess Street, PORT MELBOURNE 3207	1

Street Number	Street Address	Total Bedrooms
11/301	Princess Street, PORT MELBOURNE 3207	1
12/301	Princess Street, PORT MELBOURNE 3207	1
13/301	Princess Street, PORT MELBOURNE 3207	1
14/301	Princess Street, PORT MELBOURNE 3207	2
15/301	Princess Street, PORT MELBOURNE 3207	2
16/334	Princess Street, PORT MELBOURNE 3207	2
3/106	Prospect Hill Road, NARRE WARREN 3805	2
228A	Punt Road, PRAHRAN 3181	12
295	Punt Road, RICHMOND 3121	12
22	Purcell Street, SHEPPARTON 3630	2
134	Purnell Road, CORIO 3214	3
121	Purnell Road, CORIO 3214	3
61	Purnell Road, CORIO 3214	3
1/196	Purnell Road, CORIO 3214	2
10/17–19	Pyne Street, CAULFIELD 3162	3
4/13	Pynsent Street, HORSHAM 3400	2
11	Quality Court, HASTINGS 3915	2
143	Queen Street, COLAC 3250	2
154 (a)	Queen Street, COLAC 3250	1
3	Queen Street, KANGAROO FLAT 3555	3
19	Queen Street, KANGAROO FLAT 3555	3
82	Queen Street, WARRNAMBOOL 3280	3
1–64/69	Queens Road, MELBOURNE 3000	64
480	Queensberry Street, NORTH MELBOURNE 3051	3
2/47	Quinn Street, SEAFORD 3198	2
1/47	Quinn Street, SEAFORD 3198	2
3/47	Quinn Street, SEAFORD 3198	2
1	Rae Street, BENTLEIGH EAST 3165	3
1097	Raglan Parade, WARRNAMBOOL 3280	3
736	Raglan Parade, WARRNAMBOOL 3280	3
24	Railway Avenue, COHUNA 3568	4

Street Number	Street Address	Total Bedrooms
3/8	Railway Parade, SHEPPARTON 3630	2
4/8	Railway Parade, SHEPPARTON 3630	2
12/47	Railway Place, FLEMINGTON 3031	2
9	Raingill Avenue, WARRNAMBOOL 3280	3
2/97-99	Raleigh Road, MARIBYRNONG 3032	2
6	Rangeview Drive, MYRTLEFORD 3737	3
12	Ratray Avenue, WANGARATTA 3677	3
2/55	Ravensthorpe Crescent, NARRE WARREN 3805	2
1/55	Ravensthorpe Crescent, NARRE WARREN 3805	2
137	Rawdon Hill Drive, DANDENONG NORTH 3175	4
1/1	Rayner Street, FOOTSCRAY 3011	2
8	Redfearn Street, CORIO 3214	1
7	Redwood Place, GROVEDALE 3216	3
2/20	Regent Street, NEWCOMB 3219	1
12	Reid Parade, HASTINGS 3915	4
5/32	Reserve Road, HOPPERS CROSSING 3029	2
1/2	Rhoden Court, DANDENONG NORTH 3175	2
208	Richards Street, BALLARAT 3350	3
16	Ridley Street, SUNSHINE 3020	30
19	Rigel Road, LARA 3212	3
3	Ringwood Court, MOOROOLBARK (Yarra Ranges) 3138	4
1/237	Ringwood Road, BORONIA 3155	2
1/26	Ringwood Road, RINGWOOD EAST 3135	2
2/7	Ripon Grove, ELSTERNWICK (Glen Eira) 3185	2
2/203	Ripon Street, BALLARAT 3350	2
2/517	Ripon Street, BALLARAT 3350	2
220	Rippon Road, HAMILTON 3300	3
11	Risbey Court, MILDURA 3500	2
12	Risbey Court, MILDURA 3500	2
1/10	Riversdale Street North, CROYDON 3136	1

Street Number	Street Address	Total Bedrooms
2/10	Riversdale Street North, CROYDON 3136	1
3/10	Riversdale Street North, CROYDON 3136	1
19	Riverview Crescent, DOVETON 3177	3
1/6	Roberts Street, FRANKSTON 3199	3
89	Roberts Street, YARRAVILLE 3013	3
39	Robin Avenue, NORLANE 3214	3
8	Robinson Court, BENALLA 3672	3
4/16	Robinson Street, CAMPERDOWN 3260	1
3/16	Robinson Street, CAMPERDOWN 3260	1
2/16	Robinson Street, CAMPERDOWN 3260	2
1/16	Robinson Street, CAMPERDOWN 3260	2
5	Robinson Street, CAMPERDOWN 3260	3
18	Robross Street, CHELTENHAM (Kingston) 3192	4
21	Rochford Street, BENTLEIGH EAST 3165	3
3	Rockley Close, CORIO 3214	3
4/10	Rodleigh Street North, CROYDON 3136	2
1/5	Rogers Street, DANDENONG 3175	2
2/4	Rogers Street, PAKENHAM 3810	2
1/69	Rollins Road, BELL POST HILL 3215	2
1/67	Romoly Road, CROYDON 3136	2
3/1A	Ronald Avenue, ALTONA NORTH 3025	2
2/24	Ronald Street, ESSENDON 3040	2
3/5	Rooks Street, BORONIA 3155	2
28	Rooney Street, MAIDSTONE 3012	28
1/6	Rose Road, CROYDON 3136	2
2A	Rose Street, HORSHAM 3400	2
1/27	Roseberry Street, ASCOT VALE 3032	2
84	Rosebud Parade, ROSEBUD 3939	2
2/15	Rosedale Avenue, GLEN HUNTLY 3163	2
1/38	Rosehill Street, RINGWOOD 3134	2
8/12	Rosella Street, MURRUMBEENA 3163	2

Street Number	Street Address	Total Bedrooms
155	Roslyn Road, BELMONT 3216	1
6/174	Roslyn Road, BELMONT 3216	2
6	Ross Court, MYRTLEFORD 3737	3
1/44	Ross Road, CROYDON 3136	2
1/98	Ross Street, DANDENONG 3175	2
7	Ross Street, HASTINGS 3915	3
16	Ross Street, HASTINGS 3915	3
2	Ross Street, ST ALBANS 3021	3
38	Rowan Drive, DOVETON 3177	3
1/44	Royal , GLEN HUNTLY 3163	2
4/26	Royal Avenue, GLEN HUNTLY 3163	2
12/25	Royal Avenue, GLEN HUNTLY 3163	2
2/4	Royle Street, FRANKSTON 3199	2
1/208	Rubicon Street, BALLARAT 3350	2
16	Rupert Street, BROADFORD 3658	3
17	Russell Avenue, WANGARATTA 3677	3
23	Russell Street, ANGLESEA 3230	3
2/18	Rutherford Street, SWAN HILL 3585	2
95	Rutherford Street, SWAN HILL 3585	3
3/18	Rutherford Street, SWAN HILL 3585	2
35	Rutherglen Street, NOBLE PARK 3174	4
32	Ruthven Street, SUNBURY 3429	2
22	Rutland Street, BAYSWATER 3153	2
1/33	Salisbury Street, MOONEE PONDS 3039	2
1/289	San Mateo Avenue, MILDURA 3500	1
2/289	San Mateo Avenue, MILDURA 3500	1
2/3	Sanderson Street, SHEPPARTON 3630	2
3	Sandhurst Mews, HAMPTON PARK 3976	2
8/45-47	Sandown Road, ASCOT VALE 3032	2
2/31	Sarona Street, DANDENONG 3175	2
1/444	Sasses Road, BORONIA 3155	2

Street Number	Street Address	Total Bedrooms
5	Savage Street, PAKENHAM 3810	4
2/17	Sawers Avenue, KYABRAM 3620	2
43	Saxonwood Drive, NARRE WARREN 3805	3
54	Scarborough Avenue, CRANBOURNE 3977	3
2/14	Schofield Street, ESSENDON 3040	2
15B	Schulz Street, BENTLEIGH EAST 3165	3
7	Schwartz Avenue, HORSHAM 3400	3
1/14	Scotsburn Grove, WERRIBEE 3030	2
1/37	Scott Street, DANDENONG 3175	2
2-4	Scott Street, ELWOOD 3184	10
238A	Scott Street, WARRACKNABEAL 3393	3
2/138	Seaford Road, SEAFORD 3198	2
1/209	Seaford Road, SEAFORD 3198	2
1/147	Seaford Road, SEAFORD 3198	3
2/147	Seaford Road, SEAFORD 3198	2
6	Searle Street, HORSHAM 3400	3
21	Seaview Avenue, MORNINGTON 3931	3
1/706	Sebastopol Street, BALLARAT 3350	2
4/10	Sebastopol Street, CAULFIELD NORTH 3161	2
4/14	Sebastopol Street, CAULFIELD NORTH 3161	3
4	Selwood Street, COLAC 3250	2
3/195	Separation Street, NORTHCOTE 3070	2
5	Serpentine Street, WODONGA 3690	3
1/248	Seventh Street, MILDURA 3500	2
4/517	Severn Road, MITCHAM (Whitehorse) 3132	2
12/601	Severn Road, MONT ALBERT 3128	2
1311	Severn Road, SCORESBY 3179	3
1/4	Severn Street, RINGWOOD 3134	2
16	Seville Court, ST ALBANS 3021	4
98	Shafer Drive, BAYSWATER 3153	3
2/11	Shaftesbury Street, FRANKSTON 3199	2

Street Number	Street Address	Total Bedrooms
118	Shaftsbury Street, COBURG 3058	3
9	Shannahan Drive, NORLANE 3214	3
2	Shannon Close, WERRIBEE 3030	3
6	Shannon Road, BAYSWATER 3153	3
1/12	Shea Street, BACCHUS MARSH 3340	2
9	Sheldrake Close, FRANKSTON 3199	3
1/18	Shepherd Street, MONT ALBERT 3128	2
2	Shepherdson Avenue, CORIO 3214	3
1/32	Shepparson Avenue, CARNEGIE 3163	2
1/27	Shepparson Avenue, CARNEGIE 3163	3
1/12	Sherbrooke Street, RINGWOOD EAST 3135	2
278	Sherlock Road, ROWVILLE 3178	3
1/25	Sherwood Drive, BENDIGO 3550	2
2/25	Sherwood Drive, BENDIGO 3550	2
3/14	Sherwood Road, FOREST HILL 3131	3
1/102–108	Short Road, CROYDON 3136	2
5/2	Shrives Road, NARRE WARREN 3805	2
17	Sibley Place, BENDIGO 3550	2
2/22	Sibley Place, BENDIGO 3550	2
1/22	Sibley Place, BENDIGO 3550	2
31	Sibley Place, BENDIGO 3550	3
1/18	Simmonds Street, OAKLEIGH SOUTH (Kingston) 3167	2
2/18	Simmonds Street, OAKLEIGH SOUTH (Kingston) 3167	2
5/28	Simmons Road, CROYDON 3136	3
4/18	Simmons Street, BOX HILL 3128	2
1/56	Simpsons Avenue, CROYDON 3136	1
114	Simpsons Road, ROWVILLE 3178	3
2/56	Sinnott Avenue, CROYDON 3136	1
172	Sixth Avenue, ROSEBUD 3939	3
4/3	Skene Street, COLAC 3250	2

Street Number	Street Address	Total Bedrooms
2/807	Skipton Street, BALLARAT 3350	2
14	Skye Court, CHELSEA HEIGHTS 3196	3
1A	Skye Court, WODONGA 3690	2
286	Skye Road, FRANKSTON 3199	3
78B	Skye Road, FRANKSTON 3199	2
3/56	Slevin Avenue, CROYDON 3136	1
63	Sloane Street, STAWELL 3380	3
72	Sloane Street, STAWELL 3380	3
15	Smalley Street, EAGLEHAWK 3556	3
15	Smith Street, DAYLESFORD 3460	3
21	Smith Street, DAYLESFORD 3460	3
45	Smith Street, KENSINGTON 3031	2
5/10	Smith Street, PORTLAND 3305	2
2/7	Smith Street, ST ARNAUD 3478	2
3/25	Sobraon Street, SHEPPARTON 3630	2
142	Solar Drive, WHITTINGTON 3219	1
193	Solar Drive, WHITTINGTON 3219	3
1/11	Solomon Street, BENDIGO 3550	3
2/11	Solomon Street, BENDIGO 3550	3
3/11	Solomon Street, BENDIGO 3550	3
9	Solomon Street, BENDIGO 3550	3
13	Solomon Street, BENDIGO 3550	3
1/150	Somerset Street, RICHMOND 3121	1
547	South Road, BENTLEIGH 3204	3
643	South Road, BENTLEIGH EAST 3165	3
1/391	South Road, BRIGHTON EAST 3187	2
116	South Road, YARRAWONGA 3730	3
1/34	South Street, WODONGA 3690	2
2/34	South Street, WODONGA 3690	2
229	South Valley Road, HIGHTON 3216	5
2/33	Southern Crescent, CRAIGIEBURN 3064	2

Street Number	Street Address	Total Bedrooms
1/8	Southwell Close, ENDEAVOUR HILLS 3802	2
17	Spalding Street, ARARAT 3377	3
16/246	Spencer Street, SEBASTOPOL 3356	2
1/91	Spring Road, HAMPTON 3188	3
1/13	Spring Street, MARYBOROUGH 3465	2
2/13	Spring Street, MARYBOROUGH 3465	2
4/56	Springfield Avenue, CROYDON 3136	1
5/56	Springvale Avenue, CROYDON 3136	6
1/356	Springvale Highway, RINGWOOD 3134	3
1/61	Springvale Street, LILYDALE 3140	1
2/61	Springvale Street, LILYDALE 3140	1
3/61	Springvale Street, LILYDALE 3140	1
6/65	Springvale Street, RINGWOOD 3134	2
21	Sproats Lane, DONALD 3480	3
30	Spruhan Avenue, NORLANE 3214	3
12	Spruhan Avenue, NORLANE 3214	3
8/150	St Aidans Road, BENDIGO 3550	2
172	St Albans Road, GEELONG EAST 3219	3
40	St Albans Street, ST ALBANS PARK 3219	3
8	St Columbs Drive, WANGARATTA 3677	3
6/27	St Georges Road, ARMADALE 3143	2
7	St Georges Road, NORLANE 3214	2
1/205	St Georges Road, SHEPPARTON 3630	2
1/63	St Georges Road, SHEPPARTON 3630	2
4/63	St Georges Road, SHEPPARTON 3630	2
3/81	St Georges Road, SHEPPARTON 3630	2
2/81	St Georges Road, SHEPPARTON 3630	2
2/270	St Kilda Street, BRIGHTON 3186	2
4/273	St Kilda Street, BRIGHTON 3186	2
1/8	St Peters Court, BENTLEIGH EAST 3165	3
2/205	St Georges Road, SHEPPARTON 3630	2

Street Number	Street Address	Total Bedrooms
162	Standish Street, MYRTLEFORD 3737	2
25	Statesman Drive, BENALLA 3672	3
1/59a	Station Road, HEALESVILLE 3777	1
2/59a	Station Road, HEALESVILLE 3777	1
3/59a	Station Road, HEALESVILLE 3777	1
30	Station Street, ASPENDALE 3195	2
31	Station Street, ASPENDALE 3195	2
3/24	Station Street, BOX HILL NORTH (Whitehorse) 3129	2
9/406	Station Street, CHELSEA 3196	2
43	Station Street, FAIRFIELD 3078	27
55	Station Street, NORLANE 3214	2
115	Station Street, NORLANE 3214	2
1/53	Stawell Road, HORSHAM 3400	3
1/81	Stephen Street, HAMILTON 3300	2
17	Stephen Street, HASTINGS 3915	4
16	Stephens Street, BLACKBURN NORTH 3130	3
66	Sternberg Street, BENDIGO 3550	3
33	Stevenson Street, WODONGA 3690	3
31	Stewart Street, COLAC 3250	2
14	Stewart Street, COLAC 3250	3
1/28	Stirling Avenue, CRANBOURNE 3977	2
2/28	Stirling Avenue, CRANBOURNE 3977	2
20	Stodart Street, COLAC 3250	1
29	Stoddart Street, COLAC 3250	3
135	Stokes Street, PORT MELBOURNE 3207	16
138	Stradbroke Avenue, SWAN HILL 3585	3
2/122	Stradbroke Avenue, SWAN HILL 3585	2
1/10	Shepherd Street, SURREY HILLS (Boroondara) 3127	2
1/44	Stud Road, DANDENONG 3175	2
193	Stud Road, DANDENONG NORTH 3175	3

Street Number	Street Address	Total Bedrooms
24	Stud Street, LILYDALE 3140	3
4/32	Sturt Road, KILSYTH 3137	2
2/13	Sturt Road, LILYDALE 3140	2
4-6	Sturt Street, COBRAM 3644	6
2A	Sturt Street, HAWTHORN 3122	17
2/1-5	Sturt Street, KILSYTH 3137	2
8/96	Sugarloaf Street, BOX HILL NORTH (Whitehorse) 3129	2
31	Summerhill Road, BRIGHTON EAST 3187	4
3	Summit Court, HAMPTON PARK 3976	4
7/4	Sunkist Street, KANGAROO FLAT 3555	2
12	Sunnyside Avenue, DANDENONG 3175	3
2/2A	Sunnyside Avenue, HORSHAM 3400	2
45	Sunset Street, BOX HILL SOUTH 3128	5
6	Sunvalley Drive, SHEPPARTON 3630	3
2/12	Surrey Avenue, MITCHAM (Whitehorse) 3132	2
13	Surrey Street, BENTLEIGH EAST 3165	3
4/1	Surrey Street, KILSYTH 3137	2
1/14	Susanne Crescent, WARRNAMBOOL 3280	2
4	Susi Court, NOBLE PARK 3174	3
23	Sutton Road, MARYBOROUGH 3465	3
43	Swallow Crescent, NORLANE 3214	2
2/151	Swallow Street, SHEPPARTON 3630	2
5	Swan Road, MURRUMBEENA 3163	5
3/43	Swan Walk, CHELSEA 3196	2
114	Sweeney Drive, NARRE WARREN 3805	3
37	Sydenham Avenue, MANIFOLD HEIGHTS 3218	3
2/626	Sydney Road, COBURG 3058	3
3/32	Sydney Street, BOX HILL 3128	2
14	Sydney Street, FOOTSCRAY 3011	3
24	Sydney Street, FOOTSCRAY 3011	2

Street Number	Street Address	Total Bedrooms
2/12	Sydney Street, MURRUMBEENA 3163	2
33	Taits Road, WARRNAMBOOL 3280	2
3/908	Talbot Street, BALLARAT 3350	3
2	Talpa Crescent, CORIO 3214	3
2/11	Tamarisk Drive, NARRE WARREN 3805	2
5	Tamlyn Street, GEELONG EAST 3219	2
2/97	Tarakan Street, WODONGA 3690	2
1/114	Tarakan Street, WODONGA 3690	2
3/115	Tarcombe Road, SEYMOUR 3660	2
86	Tarcombe Road, SEYMOUR 3660	3
28	Tarene Street, DANDENONG 3175	3
66	Tarrengower Street, YARRAVILLE 3013	2
1	Tatlock Street, HAMILTON 3300	3
2/11	Tattenham Avenue, CARNEGIE 3163	2
16	Tatyoon Road, ARARAT 3377	3
5/83	Taylors Road, ST ALBANS 3021	2
7	Teleta Crescent, CORIO 3214	3
2/19	Templeton Court, WODONGA 3690	2
17A	Tennyson Street, ELWOOD 3184	20
15	Tennyson Street, KENSINGTON 3031	3
17	Tennyson Street, KENSINGTON 3031	3
17	Tennyson Street, NORLANE 3214	2
18	Terrigal Drive, PATTERSON LAKES 3197	4
3/13	Terry Street, ROSEBUD WEST 3940	2
129	Thames Promenade, CHELSEA 3196	3
45	The Grove Grove, COBURG 3058	12
7/188	The Parade , ASCOT VALE 3032	2
75	Third Avenue, ROSEBUD 3939	2
88a	Thistle Street, BENDIGO 3550	0
21	Thistle Street, BENDIGO 3550	2
5	Thomas Street, MORDIALLOC 3195	3

Street Number	Street Address	Total Bedrooms
1/34	Thomson Street, WANGARATTA 3677	2
2/34	Thomson Street, WANGARATTA 3677	2
3/34	Thomson Street, WANGARATTA 3677	2
53	Thurla Street, SWAN HILL 3585	3
2/3	Ti Tree Crescent, SEAFORD 3198	3
13	Timberglade Drive, NOBLE PARK 3174	4
24/31–33	Timins Street, SUNBURY 3429	2
4/5	Tomintoul Court, CLARINDA 3169	3
5/63	Torbay Street, MACLEOD 3085	2
1/157	Torquay Road, GROVEDALE 3216	2
1/15	Townsend Street, BENDIGO 3550	2
2/15	Townsend Street, BENDIGO 3550	2
3/15	Townsend Street, BENDIGO 3550	2
4	Trevatt Court, MILDURA 3500	5
13	Tristan Court, GLENROY 3046	4
2/198	Tucker Road, BENTLEIGH EAST 3165	3
3/13	Tucker Street, CRANBOURNE 3977	2
1/4	Tudor Street, BENTLEIGH EAST 3165	3
8/35	Tulip Grove, CHELTENHAM (Bayside) 3192	2
10	Tulip Street, NORLANE 3214	2
42	Tulloh Street, ELLIMINYT 3249	3
1/14–16	Turner Road, HIGHETT (Bayside) 3190	2
8	Tyson Court, BACCHUS MARSH 3340	3
1/99	Underbank Boulevard, BACCHUS MARSH 3340	2
1/161	Underwood Road, FERNTREE GULLY 3156	3
9/79	Union Street, BRIGHTON EAST 3187	2
10/55	Union Street, WINDSOR 3181	2
314	Urquhart Street, BALLARAT 3350	2
4/26	Urquhart Street, CARISBROOK 3464	2
2/26	Urquhart Street, CARISBROOK 3464	2
3/26	Urquhart Street, CARISBROOK 3464	3

Street Number	Street Address	Total Bedrooms
1/26	Urquhart Street, CARISBROOK 3464	2
14	Valetta Street, CARRUM 3197	3
21	Valley Fair Drive, NARRE WARREN 3805	2
12	Van Heurk Street, CASTLEMAINE 3450	3
2/55	Van Ness Avenue, MORNINGTON 3931	2
3/16	Van Ness Avenue, MORNINGTON 3931	3
2/16	Van Ness Avenue, MORNINGTON 3931	2
3	Verdall Court, GROVEDALE 3216	3
6	Vermont Street, HORSHAM 3400	3
50	Verner Street, GEELONG 3220	2
8	Vickers Crescent, CORIO 3214	3
8	Vickers Drive, WARRNAMBOOL 3280	4
2	Vickers Drive, WARRNAMBOOL 3280	2
124	Victoria Avenue, ALBERT PARK 3206	10
11/20	Victoria Parade, KILMORE 3764	4
1/20	Victoria Street, BENDIGO 3550	2
2/20	Victoria Street, BENDIGO 3550	2
10	Victoria Street, COBDEN 3266	10
7/60	Victoria Street, FLEMINGTON 3031	3
1/42	Victoria Street, KYNETON 3444	1
2/42	Victoria Street, KYNETON 3444	1
3/42	Victoria Street, KYNETON 3444	1
4/42	Victoria Street, KYNETON 3444	1
2/58	Victoria Street, KYNETON 3444	2
130	Vines Road, HAMLIN HEIGHTS 3215	3
1/50	Vines Road, HAMLIN HEIGHTS 3215	2
2/26	Vinter Avenue, CAMBERWELL 3124	2
1/66	Vinter Street, CLAYTON 3168	3
2/66	Vinter Street, CLAYTON 3168	2
1/105	Virgilla Drive, HOPPERS CROSSING 3029	2
1/14-16	Waddington Crescent, SPRINGVALE SOUTH 3172	3

Street Number	Street Address	Total Bedrooms
49	Wade Street, PORTLAND 3305	3
1/49	Wade Street, PORTLAND 3305	1
6	Wadsley Avenue, PAKENHAM 3810	3
9	Wallace Street, MOUNT BEAUTY 3699	3
49	Waller Street, BENALLA 3672	3
1/27	Wallowa Street, COBRAM 3644	2
7/27	Wallowa Street, COBRAM 3644	2
6/27	Wallowa Street, COBRAM 3644	2
1/32	Wallowa Street, COBRAM 3644	3
2/32	Wallowa Street, COBRAM 3644	2
12	Wallowa Street, COBRAM 3644	3
342	Walnut Avenue, MILDURA 3500	3
375A	Walnut Avenue, MILDURA 3500	2
35	Walpole Road, KEW EAST 3102	13
3	Walsh Court, PAKENHAM 3810	3
1/11	Walter Street, ASCOT VALE 3032	2
8	Wantirna Avenue, HAWTHORN EAST 3123	18
2/248	Wantirna Road, MOUNT WAVERLEY 3149	2
7/8	Waratah Avenue, GLEN HUNTLY 3163	2
18	Waratah Crescent, PORTLAND 3305	3
21	Waratah Grove, ECHUCA 3564	3
40	Waratah Street, BENTLEIGH EAST 3165	3
2/8	Waratah Street, GROVEDALE 3216	2
12	Waratah Way, WODONGA 3690	3
29	Waratah Way, WODONGA 3690	3
36	Ware Avenue, WODONGA 3690	3
1/21	Ware Avenue, WODONGA 3690	2
1	Wares Road, WARRNAMBOOL 3280	2
3/69	Warnes Road, OAKLEIGH 3166	3
2/9	Warrantdyte Avenue, CLAYTON 3168	2
120	Warrantdyte Road, BULLEEN 3105	3

Street Number	Street Address	Total Bedrooms
2a	Warrandyte Road, BULLEEN 3105	2
10	Warrandyte Street, DONCASTER 3108	3
1/25	Warrawee Avenue, NORLANE 3214	2
2/25	Warrawee Avenue, NORLANE 3214	3
10	Warren Close, NARRE WARREN 3805	2
15	Warren Crescent, HASTINGS 3915	3
100	Warren Road, MORDIALLOC 3195	3
733	Warrigal Road, BENTLEIGH EAST 3165	2
745	Warrigal Road, BENTLEIGH EAST 3165	3
1/306	Warrigal Road, CHELTENHAM (Bayside) 3192	2
1/197	Warrigal Road, CHELTENHAM (Kingston) 3192	3
328	Warrigal Road, CHELTENHAM (Kingston) 3192	3
2/197	Warrigal Road, CHELTENHAM (Kingston) 3192	3
2/84	Warrigal Road, MENTONE (Bayside) 3194	2
5/80	Warrigal Road, MENTONE (Bayside) 3194	2
598	Warrigal Road, OAKLEIGH SOUTH (Kingston) 3167	5
22	Warsaw Crescent, WODONGA 3690	3
2/17	Warwick Street, BENTLEIGH EAST 3165	2
85	Waters Drive, ALTONA 3018	3
26	Watson Avenue, BELMONT 3216	2
5/2	Wattle Avenue, GLEN HUNTLY 3163	3
21	Wattle Crescent, PORTLAND 3305	3
1	Wattle Drive, SPRING GULLY 3550	2
59A	Wavell Street, HORSHAM 3400	2
1	Waverley Street, NORLANE 3214	3
4/41	Wawunna Road, HORSHAM 3400	2
1/2	Waymouth Street, HAMLIN HEIGHTS 3215	1
1/143	Weatherall Road, CHELTENHAM (Bayside) 3192	2
2	Webb Avenue, SEYMOUR 3660	3
32	Webster Drive, SEBASTOPOL 3356	3
1/100	Weddell Road, GEELONG NORTH 3215	1

Street Number	Street Address	Total Bedrooms
2/100	Weddell Road, GEELONG NORTH 3215	1
3/100	Weddell Road, GEELONG NORTH 3215	1
4/100	Weddell Road, GEELONG NORTH 3215	1
5/100	Weddell Road, GEELONG NORTH 3215	1
6/100	Weddell Road, GEELONG NORTH 3215	1
7/100	Weddell Road, GEELONG NORTH 3215	2
8/100	Weddell Road, GEELONG NORTH 3215	2
1/4	Weddell Street, SHEPPARTON 3630	2
27	Weidlich Drive, GREENSBOROUGH 3088	3
1	Weir Court, CORIO 3214	1
9/117	Wellington Street, FLEMINGTON 3031	2
28	Wellington Street, ST KILDA 3182	12
2/25	Wells Road, SEAFORD 3198	2
12/18	Wells Road, SEAFORD 3198	2
1/31	Welten Street, CLAYTON 3168	3
12	Welwood Court, CLAYTON SOUTH 3169	2
1/4	Wendover Avenue, NORLANE 3214	2
3/4	Wendover Avenue, NORLANE 3214	2
4/4	Wendover Avenue, NORLANE 3214	2
5/4	Wendover Avenue, NORLANE 3214	2
2/4	Wendover Avenue, NORLANE 3214	2
4	Wendy Court, CARRUM DOWNS 3201	3
31	Wesley Drive, NARRE WARREN 3805	3
4	West Street, COLAC 3250	4
1/51	Westbury Street, ST KILDA EAST 3183	2
3	Westminster Street, GROVEDALE 3216	3
2/6	Whatley Street, CARRUM 3197	3
5/1	White Street, PARKDALE 3195	2
4/41	White Street, WANGARATTA 3677	2
2/1	Whitehall Court, CAULFIELD NORTH 3161	2
3/1803	Whitehorse Road, OAKLEIGH 3166	2

Street Number	Street Address	Total Bedrooms
4/18	Whitehorse Street, OAKLEIGH 3166	2
63	Whites Road, WARRNAMBOOL 3280	2
80	Whites Road, WARRNAMBOOL 3280	3
25	Whitford Way, FRANKSTON 3199	3
1/134	Wickham Road, HIGHETT (Bayside) 3190	2
1/4	Wickham Road, HIGHETT (Bayside) 3190	3
2/25	Wickham Street, CLAYTON 3168	3
2/26	Wilgah Street, ST KILDA EAST 3183	2
29	Wilkins Close, CORIO 3214	3
23	Wilkins Grove, SWAN HILL 3585	4
44	Willesden Drive, WAURN PONDS 3221	2
3/12	William Avenue, DANDENONG 3175	2
39	William Street, CASTLEMAINE 3450	4
3/7	William Street, COBRAM 3644	2
1/34	William Street, WODONGA 3690	2
2/34	William Street, WODONGA 3690	2
4/18	Williams Street, BOX HILL 3128	2
3/136	Williams Street, FRANKSTON 3199	2
1/134	Williams Street, FRANKSTON 3199	2
197	Williamstown Road, YARRAVILLE 3013	12
1/1	Willman Court, WHITE HILLS 3550	2
2/1	Willman Court, WHITE HILLS 3550	2
38	Willoughby Street, RESERVOIR 3073	11
3/3	Wills Street, MORNINGTON 3931	2
2/102	Wilmot Road, SHEPPARTON 3630	2
3/519	Wilson Street, BALLARAT 3350	2
2/519	Wilson Street, BALLARAT 3350	2
1/46	Wilson Street, CHELTENHAM (Bayside) 3192	2
3/35	Wilson Street, HAWTHORN 3122	2
31	Wilson Street, WARRNAMBOOL 3280	3
2/36	Wilson Street, WODONGA 3690	2

Street Number	Street Address	Total Bedrooms
31	Wilsons Lane, SEBASTOPOL 3356	3
1/97-99	Wilsons Road, NEWCOMB 3219	2
2/97-99	Wilsons Road, NEWCOMB 3219	2
3/97-99	Wilsons Road, NEWCOMB 3219	2
4/97-99	Wilsons Road, NEWCOMB 3219	2
5/97-99	Wilsons Road, NEWCOMB 3219	2
6/97-99	Wilsons Road, NEWCOMB 3219	2
7/97-99	Wilsons Road, NEWCOMB 3219	2
8/97-99	Wilsons Road, NEWCOMB 3219	2
9/97-99	Wilsons Road, NEWCOMB 3219	2
11/97-99	Wilsons Road, NEWCOMB 3219	1
12/97-99	Wilsons Road, NEWCOMB 3219	1
10/97-99	Wilsons Road, NEWCOMB 3219	1
2	Wimmera Court, BLACKBURN SOUTH 3130	3
2/514	Windermere Street, BALLARAT 3350	2
86	Windsor Street, FOOTSCRAY 3011	2
2/111	Winter Street, BALLARAT 3350	2
1/7	Wirilda Close, WODONGA 3690	2
1/15	Wirraway Crescent, NORLANE 3214	2
2/15	Wirraway Crescent, NORLANE 3214	2
11/13	Wisewould Avenue, SEAFORD 3198	2
2/2	Wisewould Avenue, SEAFORD 3198	2
2	Wisteria Grove, NORLANE 3214	2
1/45	Wolseley Road, NUNAWADING 3131	2
5	Wolsey Court, CORIO 3214	3
1/2	Wood Street, MORNINGTON 3931	2
1	Woodcock Court, DANDENONG NORTH 3175	4
LotA/46	Woodruff St /Rogans Lane, KENSINGTON 3031	16
2/6	Woods Road, YARRAWONGA 3730	2
2/1A	Woodstock Place, SPRINGVALE 3171	2
2	Woodvale Court, BELL PARK 3215	3

Street Number	Street Address	Total Bedrooms
3/78	Woodville Park Drive, HOPPERS CROSSING 3029	2
142	Woodward Road, GOLDEN SQUARE 3555	4
43	Woomera Avenue, KEYSBOROUGH 3173	4
2/21	Wornack Road, CARNEGIE 3163	2
41	Wordsworth Avenue, CLAYTON SOUTH 3169	3
42	Worthing Road, MOORABBIN 3189	3
1/4	Wright Avenue, SHEPPARTON 3630	2
2/62	Wright Street, KEW 3101	2
44	Wynne Street, COLAC 3250	3
3	Wyrunga Street, BLACKBURN 3130	3
1/19	Wyuna Road, CAULFIELD NORTH 3161	2
16	Wyuna Street, ROSEBUD WEST 3940	2
2/7	Yardley Street, MAIDSTONE 3012	2
205	Yarrowee Parade, BALLARAT 3350	3
178	Yarrowee Street, BALLARAT 3350	3
1	Yarrum Court, CORIO 3214	2
1A	Yarrum Court, CORIO 3214	2
1/5	York Street, BENDIGO 3550	2
235	York Street, SOUTH MELBOURNE 3205	10
1/31	Young Street, HORSHAM 3400	2
20	Younger Street, WARRNAMBOOL 3280	3
1/8	Yvonne Street, RINGWOOD 3134	3
2	Zammit Drive, WARRNAMBOOL 3280	2
		7017
		2385

Planning and Environment Act 1987**BALLARAT PLANNING SCHEME**

Notice of Approval of Amendment

Amendment C103 Part 1

The Minister for Planning has approved Amendment C103 Part 1 to the Ballarat Planning Scheme.

The Amendment comes into operation on the date this notice is published in the Government Gazette.

The Amendment rezones approximately 35 hectares of land bounded by Cuthberts Road and Dysons Drive from Farming Zone to a Residential 1 Zone and introduces a Development Plan Overlay to facilitate residential development, and applies a Heritage Overlay over an identified scar tree.

A copy of the Amendment may be inspected at the Department of Planning and Community Development website at www.dpcd.vic.gov.au/planning/publicinspection

GENEVIEVE OVERELL

General Manager

Planning, Heritage and Urban Design

Department of Planning and

Community Development

Planning and Environment Act 1987**BOROONDARA PLANNING SCHEME**

Notice of Approval of Amendment

Amendment C40

The Minister for Planning has approved Amendment C40 to the Boroondara Planning Scheme.

The Amendment comes into operation on the date this notice is published in the Government Gazette.

The Amendment applies the Category 1 signage provisions to part of 740–742 Toorak Road, Hawthorn East, and includes the Signage Site Plan for 740–742 Toorak Road, Hawthorn East, as an Incorporated Document in the planning scheme.

A copy of the Amendment can be viewed at the Department's website, www.dpcd.vic.gov.au and at the office of the Boroondara City Council, 8 Inglesby Road, Camberwell.

GENEVIEVE OVERELL

General Manager

Planning, Heritage and Urban Design

Department of Planning and

Community Development

Planning and Environment Act 1987**BRIMBANK PLANNING SCHEME**

Notice of Approval of Amendment

Amendment C109

The Minister for Planning has approved Amendment C109 to the Brimbank Planning Scheme.

The Amendment comes into operation on the date this notice is published in the Government Gazette.

The Amendment rezones three areas of land previously in the 'Environmental Rural Zone' to the 'Rural Conservation Zone' and removes reference to the redundant Rural Zone and Environmental Rural Zone from the Brimbank Planning Scheme.

A copy of the Amendment can be inspected, free of charge, during office hours, at the offices of the Brimbank City Council, Keilor Office Customer Service Centre, Municipal Office, Old Calder Highway (corner Borrell Street), Keilor, and Harvester Service Centre, 301 Hampshire Road, Sunshine. The Amendment may also be inspected at the Department of Planning and Community Development website at www.dpcd.vic.gov.au/planning/publicinspection

GENEVIEVE OVERELL

General Manager

Planning, Heritage and Urban Design

Department of Planning and

Community Development

Planning and Environment Act 1987**GLEN EIRA PLANNING SCHEME**

Notice of Approval of Amendment

Amendment C58

The Minister for Planning has approved Amendment C58 to the Glen Eira Planning Scheme.

The Amendment comes into operation on the date this notice is published in the Government Gazette.

The Amendment alters the planning scheme maps and the schedule to the Heritage Overlay so that the Glen Eira Planning Scheme is consistent with that as registered on the Victorian Heritage Register.

A copy of the Amendment can be inspected, free of charge, at the Department of Planning and Community Development website at www.dpcd.vic.gov.au/planning/publicinspection and free of charge, during office hours, at the Glen Eira City Council, corner Glen Eira and Hawthorn Roads, Caulfield.

GENEVIEVE OVERELL
General Manager
Planning, Heritage and Urban Design
Department of Planning and
Community Development

Planning and Environment Act 1987

GREATER GEELONG PLANNING SCHEME

Notice of Approval of Amendment

Amendment C86 (part one)

The Minister for Planning has approved Amendment C86 (part one) to the Greater Geelong Planning Scheme.

The Amendment comes into operation on the date this notice is published in the Government Gazette.

The Amendment rezones land bound by Buckingham Street, Canterbury Road West and O'Hallorans Road in Lara, from Farming Zone and Low Density Residential Zone to Residential 1 Zone and Urban Floodway Zone, applies a schedule to the Design and Development Overlay, the Development Plan Overlay, the Special Building Overlay, and alters the extent of the Land Subject to Inundation Overlay.

A copy of the Amendment can be inspected, free of charge, at the Department of Planning and Community Development website at www.dpcd.vic.gov.au/planning/publicinspection and at the offices of the City of Greater Geelong, 131 Myers Street, Geelong.

GENEVIEVE OVERELL
General Manager
Planning, Heritage and Urban Design
Department of Planning and
Community Development

Planning and Environment Act 1987

GREATER GEELONG PLANNING SCHEME

Notice of Approval of Amendment

Amendment C136

The Minister for Planning has approved Amendment C136 to the Greater Geelong Planning Scheme.

The Amendment comes into operation on the date this notice is published in the Government Gazette.

The Amendment rezones the land at 77 High Street, Belmont, from Residential 1 Zone to Business 1 Zone and deletes the Design and Development Overlay – Schedule 14 over that part of the land zoned Residential 1.

The Minister has granted the following Permit under Division 5 Part 4 of the Act:

Permit No. 951/2006

Description of land: 77 High Street, Belmont.

A copy of the Amendment and Permit/s can be inspected, free of charge, at the Department of Planning and Community Development website at www.dpcd.vic.gov.au/planning/publicinspection and free of charge, during office hours, at the office of the City of Greater Geelong Council, 131 Myers Street, Geelong.

GENEVIEVE OVERELL
General Manager
Planning, Heritage and Urban Design
Department of Planning and
Community Development

Planning and Environment Act 1987

MARIBYRNONG PLANNING SCHEME

Notice of Approval of Amendment

Amendment C52

The Minister for Planning has approved Amendment C52 to the Maribyrnong Planning Scheme.

The Amendment comes into operation on the date this notice is published in the Government Gazette.

The Amendment:

- rezones Lot C, PS 419867W, Lae Street, Footscray, from part Industrial 3 Zone and part Residential 1 Zone, to part Urban Floodway Zone and part Residential 1 Zone;
- rezones 17 Lae Street, Footscray, from Industrial 3 Zone to Residential 1 Zone;
- rezones 25 Lae Street, Footscray, from Industrial 3 Zone to Residential 1 Zone;
- applies a Design and Development Overlay (DDO 5) over Lot C, PS 419867W, Lae Street, Footscray; and
- applies an Environmental Audit Overlay over Lot C, PS 419867W, Lae Street and 25 Lae Street, Footscray.

A copy of the Amendment can be inspected, free of charge, at the Department of Planning and Community Development website at www.dpcd.vic.gov.au/planning/publicinspection and free of charge, during office hours, at the offices of the Maribyrnong City Council.

GENEVIEVE OVERELL
General Manager
Planning, Heritage and Urban Design
Department of Planning and
Community Development

Planning and Environment Act 1987
MARIBYRNONG PLANNING SCHEME
Notice of Approval of Amendment
Amendment C58

The Minister for Planning has approved Amendment C58 to the Maribyrnong Planning Scheme.

The Amendment comes into operation on the date this notice is published in the Government Gazette.

The Amendment:

- rezones land at 12–36 and 68 Cross Street, Footscray (formerly the South Pacific Tyres site), and part of the land known as 52–54 Cross Street, Footscray, into a Residential 1 Zone and part Mixed Use Zone; applying the Environmental Audit Overlay (EAO) and a Development Plan Overlay (DPO10) over the land;
- rezones land known as 6, 8, 10, 42, 44–46, 48 and 50 Hocking Street, Footscray, into a Residential 1 Zone; and
- amends clauses 21.02, 21.03 and 21.04 of the Maribyrnong Planning Scheme, including the Major Development Opportunities Plan, Physical Framework Plan, Residential Land Use Framework Plan, and the Industrial Development and Mixed Activity Framework.

A copy of the Amendment can be inspected, free of charge, during office hours, at www.dpcd.vic.gov.au/planning/publicinspection and East Melbourne, and at the offices of the Maribyrnong City Council, corner of Napier and Hyde Streets, Footscray.

GENEVIEVE OVERELL
General Manager
Planning, Heritage and Urban Design
Department of Planning and
Community Development

Planning and Environment Act 1987
PORT PHILLIP PLANNING SCHEME

Notice of Approval of Amendment
Amendment C52

The Minister for Planning has approved Amendment C52 to the Port Phillip Planning Scheme.

The Amendment comes into operation on the date this notice is published in the Government Gazette.

The Amendment:

- rezones land within South Melbourne Central to implement the vision, principles and strategic objectives of the South Melbourne Central Structure Plan & Implementation Strategy, 2007;
- renumbers Schedule 8 to the Design and Development Overlay to become Schedule 17;
- inserts a new Schedule 8 to the Design and Development Overlay that reflects the outcomes of the South Melbourne Central Urban Design Framework, 2007. The Design and Development Overlay defines and applies to eleven precincts within South Melbourne Central. Each precinct has a preferred character statement, accompanied with design objectives and requirements that will assist new development in achieving the preferred character outcomes;
- deletes Schedule 15 to the Design and Development Overlay to remove the interim South Melbourne DDO;
- extends the Heritage Overlay (HO3) to include additional properties and update the level of significance to the Heritage Policy Map to ensure that all places are appropriately identified;
- modifies the Local Planning Policy Framework to reflect the intent of the South Melbourne Central Structure Plan and Implementation Strategy, 2007, the South Melbourne Central Urban Design Framework, 2007, and the Port Phillip Heritage Review;
- applies the Environmental Audit Overlay to land within South Melbourne Central that is being rezoned to a more sensitive use;
- inserts a Schedule to clause 52.01 to provide for contributions to the provision of Public Open Space in accordance with the South Melbourne Central Structure Plan; and

- replaces the Schedule to Clause 81.01 to refer to a new version of the heritage review.

A copy of the Amendment can be inspected, free of charge, at the Department of Planning and Community Development website at www.dpcd.vic.gov.au/planning/publicinspection and free of charge, during office hours, at the offices of the Port Phillip City Council, South Melbourne Town Hall, 208–220 Bank Street, South Melbourne.

GENEVIEVE OVERELL
General Manager
Planning, Heritage and Urban Design
Department of Planning and
Community Development

Planning and Environment Act 1987
STONNINGTON PLANNING SCHEME
Notice of Approval of Amendment
Amendment C73

The Minister for Planning has approved Amendment C73 to the Stonnington Planning Scheme.

The Amendment comes into operation on the date this notice is published in the Government Gazette.

The Amendment extends the operation of the Local Policy 'Forrest Hill Precinct Policy' at Clause 22.17 until 31 March 2009.

A copy of the Amendment can be inspected, free of charge, at the Department of Planning and Community Development website at www.dpcd.vic.gov.au/planning and free of charge, during office hours, at the Department of Planning and Community Development, and at the offices of the Stonnington City Council, corner Chapel and Greville Streets, Prahran.

GENEVIEVE OVERELL
General Manager
Planning, Heritage and Urban Design
Department of Planning and
Community Development

Planning and Environment Act 1987
SURF COAST PLANNING SCHEME
Notice of Approval of Amendment
Amendment C42

The Minister for Planning has approved Amendment C42 to the Surf Coast Planning Scheme.

The Amendment comes into operation on the date this notice is published in the Government Gazette.

The Amendment includes land known as 4 Anderson Street, Torquay, in the Heritage Overlay on an interim basis.

A copy of the Amendment can be inspected, free of charge, at the Department of Planning and Community Development website at www.dpcd.vic.gov.au/planning/publicinspection and free of charge, during office hours, at the offices of the Surf Coast Shire Council, 25 Grossmans Road, Torquay.

GENEVIEVE OVERELL
General Manager
Planning, Heritage and Urban Design
Department of Planning and
Community Development

Planning and Environment Act 1987
WARRNAMBOOL PLANNING SCHEME
Notice of Approval of Amendment
Amendment C40

The Minister for Planning has approved Amendment C40 to the Warrnambool Planning Scheme.

The Amendment comes into operation on the date this notice is published in the Government Gazette.

The Amendment rezones land known as Crown Allotments 6, 7, 8, 14 and 15, Section 74, Parish of Wangoom, Younger Street, Warrnambool, from Farming Zone to part Residential 1 Zone and part Urban Floodway Zone, applies the Development Plan Overlay (Schedule 13) and amends the Land Subject to Inundation Overlay.

A copy of the Amendment can be inspected, free of charge, at the Department of Planning and Community Development website at www.dpcd.vic.gov.au/planning/publicinspection and free of charge, during office hours, at the offices of the Warrnambool City Council, 25 Liebzig Street, Warrnambool.

GENEVIEVE OVERELL
General Manager
Planning, Heritage and Urban Design
Department of Planning and
Community Development

Planning and Environment Act 1987
YARRA RANGES PLANNING SCHEME
Notice of Approval of Amendment
Amendment C74

The Minister for Planning has approved Amendment C74 to the Yarra Ranges Planning Scheme.

The Amendment comes into operation on the date this notice is published in the Government Gazette.

The Amendment:

- rezones land at 6, 8 and 10 Albert Hill Road, Lilydale, from a Residential 1 Zone to a Public Use Zone 7;
- includes the land in the Schedule to Clause 52.03 (Specific Sites and Exclusions); and
- amends the Schedule to Clause 81.01 to update the reference to 'Documents Incorporated under Schedule 52.03 (Specific Sites and Exclusions) of the Yarra Ranges Planning Scheme March 2008' to include the land and specify that, despite the provisions of the Schedule to Clause 53, the land may be developed for a Police Station without the need for a planning permit.

A copy of the Amendment can be inspected, free of charge, at the Department of Planning and Community Development website at www.dpcd.vic.gov.au/planning/publicinspection and free of charge, during office hours, at the offices of the Yarra Ranges Shire Council, Anderson Street, Lilydale.

GENEVIEVE OVERELL
General Manager
Planning, Heritage and Urban Design
Department of Planning and
Community Development

Planning and Environment Act 1987
MACEDON RANGES PLANNING SCHEME
Notice of Lapsing of Amendment
Amendment C13

The Macedon Ranges Shire Council has resolved to abandon Amendment C13 to the Macedon Ranges Planning Scheme.

The Amendment proposed to rezone all the land described as Lot 2 on Plan of Subdivision 410524D, Parish of Lauriston, County of

Dalhousie, Edgcombe Street, Kyneton, from Public Use 2 Zone (Education) to Residential 1 Zone.

The Amendment lapsed on 4 April 2008.

GENEVIEVE OVERELL
General Manager
Planning, Heritage and Urban Design
Department of Planning and
Community Development

Planning and Environment Act 1987
WHITEHORSE PLANNING SCHEME
Notice of Lapsing of Amendment
Amendment C38

Pursuant to section 30(1)(a) of the **Planning and Environment Act 1987**, Amendment C38 has lapsed.

The Amendment proposed to introduce a Development Plan Overlay to the Presbyterian Ladies College at 155 Burwood Highway, Burwood. The Amendment also proposed to remove the Residential 1 Zone and a Public Acquisition Overlay (Schedule 4) from the southern part of the site, and include this land in a Zone Road 1.

The Amendment lapsed on 22 November 2007.

GENEVIEVE OVERELL
General Manager
Planning, Heritage and Urban Design
Department of Planning and
Community Development

ORDERS IN COUNCIL

Crown Land (Reserves) Act 1978
NOTICE OF INTENTION TO REVOKE
TEMPORARY RESERVATIONS

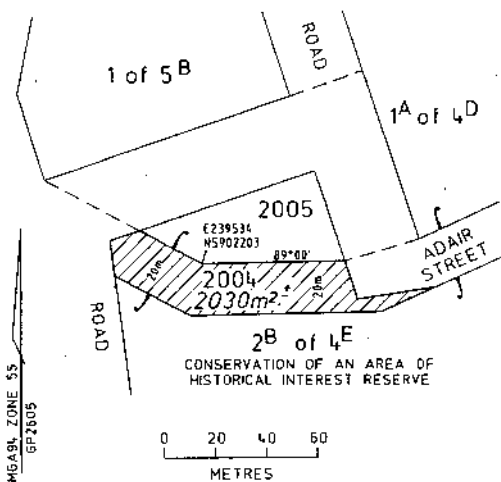
Order in Council

The Governor in Council under section 10 of the **Crown Land (Reserves) Act 1978** gives notice of intention to revoke the following temporary reservations:

KYABRAM – The temporary reservation by Order in Council of 27 May 1909 of an area of 2279 square metres of land in the Township of Kyabram, Parish of Kyabram East as a site for Police purposes, revoked as to part by Order in Council of 13 December 1994 so far as the balance remaining containing 1470 square metres, more or less. – (Rs 01196)

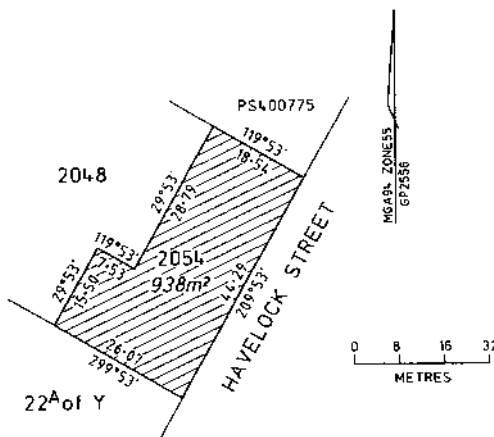
KYNETON – The temporary reservation by Order in Council of 26 January 1874 of an area of 9510 square metres more or less, of land being Crown Allotments 23 and 24, Section 50, [formerly section L] Township of Kyneton, Parish of Lauriston as a site for State School purposes (No. 1413A). – (06P140238)

MALDON – The temporary reservation by Order in Council of 18 March 1997 of an area of 1.23 hectares, more or less, of land being Crown Allotment 2B, Section 4E, Township of Maldon, Parish of Maldon as a site for Conservation of an area of historic interest, so far only as the portion containing 2030 square metres being Crown Allotment 2004, Township of Maldon, Parish of Maldon as indicated by hatching on plan GP2605 hereunder. – (GP2605) – (Rs 12778)



WHITFIELD – The temporary reservation by Order in Council of 11 January 1949 of an area of 3.035 hectares, more or less, of land in the Parishes of Whitfield and Edi as a site for Tourist Camping purposes, so far only as the portion containing 2574 square metres, being Crown Allotment 2003, Parish of Whitfield as shown hatched on Plan No. LEGL./07-174 lodged in the Central Plan Office of the Department of Sustainability and Environment. – (Rs 6313)

WODONGA – The temporary reservation by Order in Council of 3 August 1971 of an area of 1.057 hectares of land in Section Y, Township of Wodonga, Parish of Wodonga as a site for a Civic Centre, revoked as to part by Order in Council of 17 October 2007 so far only as the portion containing 938 square metres being Crown Allotment 2054, Township of Wodonga, Parish of Wodonga as indicated by hatching on plan GP2556 hereunder. – (GP2556) – (Rs 7513)



WYELANGTA – The temporary reservation by Order in Council of 22 September 1915 of an area of 944 square metres, more or less, of land in Section D, Township of Wyelangta, Parish of Wyelangta as a site for Railway purposes. – (2006181)

This Order is effective from the date on which it is published in the Government Gazette.

Dated 23 April 2008

Responsible Minister
GAVIN JENNINGS

Minister for Environment and Climate Change

RYAN HEATH
 Clerk of the Executive Council

Crown Land (Reserves) Act 1978
REVOCATION OF
TEMPORARY RESERVATIONS
Order in Council

The Governor in Council under section 10 of the **Crown Land (Reserves) Act 1978** revokes the following temporary reservations:

BRIGHT – The temporary reservation by Order in Council of 1 September 1998 of an area of 2.693 hectares of land in the Township of Bright, Parish of Bright as a site for Public purposes (Rail Trail), so far only as the portion containing 3023 square metres shown as Crown Allotment 1A, Section B2, Township of Bright, Parish of Bright on Certified Plan No. 118341 lodged in the Central Plan Office of the Department of Sustainability and Environment. – (2000057)

MARYBOROUGH – The temporary reservation by Order in Council of 25 February 1861 of an area of 1821 square metres, more or less, of land in the Township of Maryborough, Parish of Maryborough (formerly being Crown Allotments 19 and 20, Section 25) as a site for National School purposes. – (Rs 9803)

MARYBOROUGH – The temporary reservation by Order in Council of 10 August 1863 of an area of 1821 square metres, more or less, of land in the Township of Maryborough, Parish of Maryborough (formerly being Crown Allotments 3 and 4, Block 25) as a site for the extension of the present site of the Maryborough National School. – (Rs 9803)

MARYBOROUGH – The temporary reservation by Order in Council of 12 May 1873 of an area of 1821 square metres, more or less, of land in the Township of Maryborough, Parish of Maryborough (formerly being Crown Allotments 5 and 18, Section 25) as a site for State School purposes, in addition to and adjoining the sites temporarily reserved for National School purposes by Orders dated respectively 25 February 1861 and 10 August 1863. – (Rs 9803)

MARYBOROUGH – The temporary reservation by Order in Council of 13 July 1875 of an area of 5463 square metres, more or less, of land in the Township of Maryborough, Parish of Maryborough (formerly being part of Section 25, town of Maryborough) as a site for State School purposes (No. 404), in addition to and adjoining the sites temporarily reserved for National School purposes by Orders dated respectively 25 February 1861 and 10 August 1863 and extended by Order of 12 May 1873. – (Rs 10327)

MARYBOROUGH – The temporary reservation by Order in Council of 6 June 1911 of an area of 3989 square metres, more or less, of land in the Township of Maryborough, Parish of Maryborough (formerly being part of Crown Allotment 13, Section 4, Municipal District of Maryborough) as a site for a State School. – (0617638)

MARYBOROUGH – The temporary reservation by Order in Council of 13 July 1914 of an area of 1.40 hectares, more or less, of land in the Township of Maryborough, Parish of Maryborough (formerly being Section 29, Borough of Maryborough) as a site for the purposes of a High School. – (Rs 0225)

MARYBOROUGH – The temporary reservation by Order in Council of 14 March 1916 of an area of 8094 square metres, more or less, of land in the Township of Maryborough, Parish of Maryborough (formerly Borough of Maryborough) as a site for the purposes of a High School, in addition to and adjoining the site temporarily reserved therefor by Order in Council of 13 July 1914. – (Rs 0225)

MARYBOROUGH – The temporary reservation by Order in Council of 6 July 1954 of an area of 2985 square metres, more or less, of land in the Township of Maryborough, Parish of Maryborough as a site for State School purposes. – (Rs 7277)

MARYBOROUGH – The temporary reservation by Order in Council of 10 September 1957 of an area of 3339 square metres, of land in the Township of Maryborough, Parish of Maryborough as a site for State School and Drainage purposes. – (Rs 7277)

MARYBOROUGH – The temporary reservation by Order in Council of 26 February 1958 of an area of 1771 square metres, of land in the Township of Maryborough, Parish of Maryborough as a site for State School purposes. – (Rs 0225)

MARYBOROUGH – The temporary reservation by Order in Council of 24 July 1962 of an area of 1518 square metres, of land in the Township of Maryborough, Parish of Maryborough as a site for State School purposes. – (Rs 0225)

MARYBOROUGH – The temporary reservation by Order in Council of 14 February 1967

of an area of 4856 square metres, of land in the Township of Maryborough, Parish of Maryborough as a site for State School purposes. – (Rs 8693)

MARYBOROUGH – The temporary reservation by Order in Council of 20 November 1973 of an area of 7000 square metres, more or less, of land being Crown Allotment 10A Section 550A, Township of Maryborough, Parish of Maryborough as a site for State School purposes, revoked as to part by Order in Council of 1 June 1995 so far as the balance remaining containing 5084 square metres, more or less. – (Rs 8693)

This Order is effective from the date on which it is published in the Government Gazette.

Dated 23 April 2008

Responsible Minister

GAVIN JENNINGS

Minister for Environment and Climate Change

RYAN HEATH

Clerk of the Executive Council

Crown Land (Reserves) Act 1978
TEMPORARY RESERVATION OF
CROWN LANDS

Order in Council

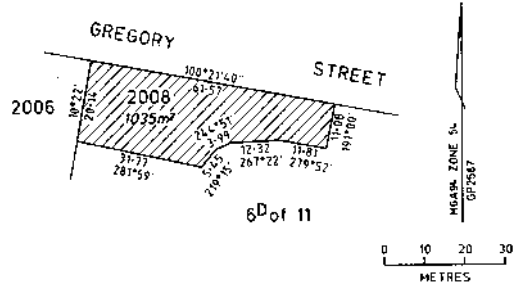
The Governor in Council under section 4(1) of the **Crown Land (Reserves) Act 1978** temporarily reserves the following Crown lands which in his opinion are required for the purposes mentioned :-

MUNICIPAL DISTRICT OF THE
ALPINE SHIRE COUNCIL

BRIGHT – Public purposes, 3023 square metres, being Crown Allotment 1A, Section B2, Township of Bright, Parish of Bright as shown on Certified Plan No. 118341 lodged in the Central Plan Office of the Department of Sustainability and Environment. – (2000057)

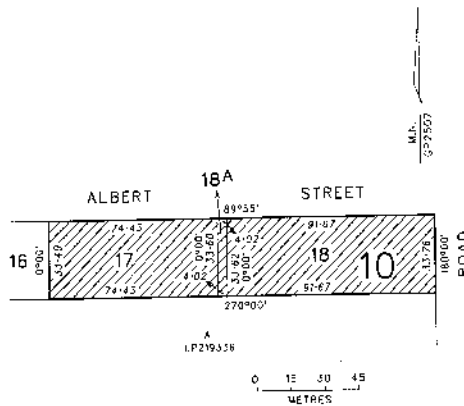
MUNICIPAL DISTRICT OF THE
CITY OF BALLARAT

CARDIGAN – Public Recreation, area 1035 square metres, being Crown Allotment 2008, Parish of Cardigan as indicated by hatching on plan GP2587 hereunder. – (GP2587) – (Rs 4465)



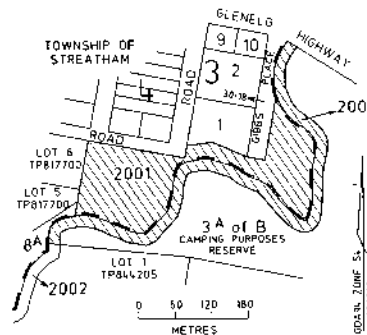
MUNICIPAL DISTRICT OF THE
HEPBURN SHIRE COUNCIL

CLUNES – Conservation of an area of natural interest, total area 5720 square metres, being Crown Allotments 17, 18A and 18, Section 10, Parish of Clunes as indicated by hatching on plan GP2507 hereunder. – (GP2507) – (2016808)



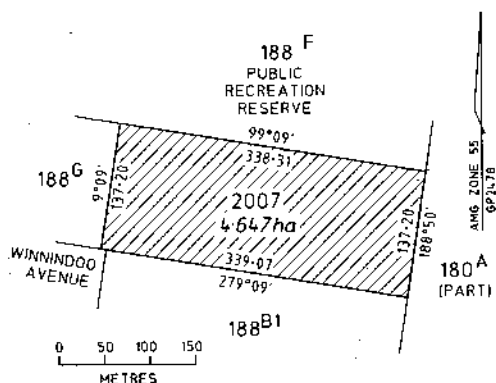
MUNICIPAL DISTRICT OF THE
ARARAT RURAL CITY COUNCIL

STREATHAM – Public purposes, total area 4.9 hectares, more or less, being Crown Allotment 2001, Township of Streatham and Crown Allotment 2001, Parish of Streatham as indicated by hatching on plan GP2595 hereunder. – (GP2595) – (0506291)



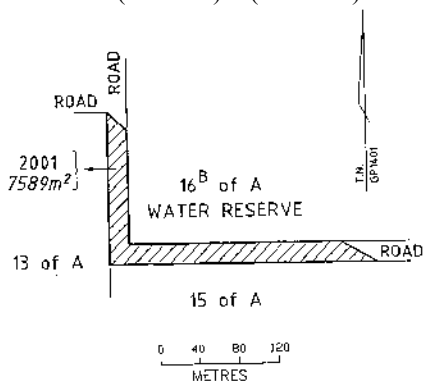
MUNICIPAL DISTRICT OF THE WELLINGTON SHIRE COUNCIL

TINAMBA – Public Recreation, Crown Allotment 2002, Parish of Tinamba [area 8907 square metres] as shown on Original Plan No. 121891 lodged in the Central Plan Office of the Department of Sustainability and Environment and Crown Allotment 2007, Parish of Tinamba [area 4.647 hectares] as indicated by hatching on plan GP 2478 hereunder. – (GP2478) – (Rs 9392)



MUNICIPAL DISTRICT OF THE MOIRA SHIRE COUNCIL

YABBA YABBA – Conservation of an area of natural interest, area 7589 square metres, being Crown Allotment 2001, Parish of Yabba Yabba as indicated by hatching on plan GP1401 hereunder. – (GP1401) – (2012560)



This Order is effective from the date on which it is published in the Government Gazette.

Dated 23 April 2008

Responsible Minister
GAVIN JENNINGS

Minister for Environment and Climate Change
RYAN HEATH
Clerk of the Executive Council

Crown Land (Reserves) Act 1978
AMENDMENT OF TEMPORARY RESERVATIONS – RICH AVON EAST

Order in Council

The Governor in Council under Section 4(1) of the **Crown Land (Reserves) Act 1978** amends the following Orders in Council:–

RICH AVON EAST – Order in Council made on 17 November 1879 and published in the Government Gazette on 21 November 1879 page – 2745 of the temporary reservation of an area of 40 acres, more or less [16.1874 hectares, more or less] of land in the County of Kara Kara, Parish of Rich Avon East, situate in section 19 as a site for Watering purposes by deletion of the words “Site for Watering purposes” and the substitution therefor of the words “Conservation of an area of natural interest”.

File Ref: 79.S.20649

RICH AVON EAST – Order in Council made on 13 April 1880 and published in the Government Gazette on 16 April 1880 page – 854 of the temporary reservation of an area of 102 acres 1 rood 37 perches, more or less [41.4728 hectares, more or less] of land in the County of Kara Kara, Parish of Rich Avon East, situate in section 19 as a site for Watering purposes by deletion of the words “Site for Watering purposes” and the substitution therefor of the words “Conservation of an area of natural interest”.

File Ref: 80.S.20728

This Order is effective from the date on which it is published in the Government Gazette

Dated 23 April 2008

Responsible Minister
GAVIN JENNINGS

Minister for Environment and Climate Change

RYAN HEATH
Clerk of the Executive Council

Crown Land (Reserves) Act 1978
DISSOLUTION OF INCORPORATED COMMITTEE OF MANAGEMENT – ROMSEY

Order in Council

The Governor in Council under Section 14A(7) of the **Crown Land (Reserves) Act 1978** dissolves the ‘Romsey Public

Recreation Reserve Committee of Management Incorporated' constituted by Order in Council of 1 June 1999 vide Government Gazette of 3 June 1999 – pages 1300 and 1301.

File Ref: 0702514 Rs 1400

This Order is effective from the date on which it is published in the Government Gazette.

Dated 23 April 2008

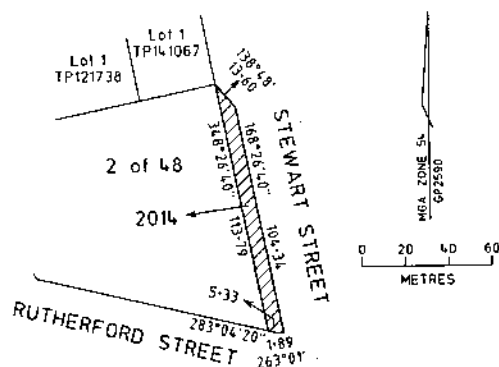
Responsible Minister

GAVIN JENNINGS

Minister for Environment and Climate Change

RYAN HEATH

Clerk of the Executive Council



This Order is effective from the date on which it is published in the Government Gazette.

Dated 23 April 2008

Responsible Minister

GAVIN JENNINGS

Minister for Environment and Climate Change

RYAN HEATH

Clerk of the Executive Council

Crown Land (Reserves) Act 1978

DISSOLUTION OF INCORPORATED COMMITTEE OF MANAGEMENT – OLD BEECHY RAIL TRAIL

Order in Council

The Governor in Council under Section 14A(7) of the **Crown Land (Reserves) Act 1978** dissolves the 'Old Beechy Rail Trail Committee of Management Incorporated' (constituted by Order in Council of 24 October 2000 vide Government Gazette of 26 October 2000 – page 2610).

File Ref: 2016181

This Order is effective from the date on which it is published in the Government Gazette.

Dated 23 April 2008

Responsible Minister

GAVIN JENNINGS

Minister for Environment and Climate Change

RYAN HEATH

Clerk of the Executive Council

Gas Safety Act 1997

DECLARATION OF GAS COMPANIES

Order in Council

The Governor in Council under section 5(c) of the **Gas Safety Act 1997** declares each of the following to be a gas company for the purposes of the Act:

- Dandenong LPG Pty Ltd (ABN 88 110 056 810), trading as Direct Gas;
- The registered family partnership of Mr Harry Van Egmond and Ms Lynetta Van Egmond (ABN 79 403 843 985), trading as VIC LPG.

This Order comes into effect on the day it is published in the Government Gazette.

Dated 23 April 2008

Responsible Minister

PETER BATCHELOR MP

Minister for Energy and Resources

RYAN HEATH

Clerk of the Executive Council

Land Act 1958

CLOSURE OF UNUSED ROAD

Order in Council

The Governor in Council under section 349 of the **Land Act 1958** and with the concurrence in writing of the municipality in which the road is situated closes the following unused road:

MUNICIPAL DISTRICT OF THE SWAN HILL RURAL CITY COUNCIL

SWAN HILL – The road in the Township of Swan Hill, Parish of Castle Donnington being Crown Allotment 2014 as indicated by hatching on plan GP2590 hereunder. – (GP2590) – (0730090)

Livestock Disease Control Act 1994**ORDER DECLARING A CONTROL AREA FOR OVINE JOHNE'S DISEASE AND
DECLARING PROHIBITIONS ON ENTRY OF SHEEP INTO VICTORIA**

The Governor in Council makes the following Order:

1. Objective

The objectives of this Order are to –

- (a) revoke the Order declaring a Control Area for ovine Johne's disease and declaring prohibitions on entry of livestock into Victoria, which was made on 23 April 2007 and published in Government Gazette No. S 91 on 27 April 2007; and
- (b) declare the whole of Victoria as a Control Area for ovine Johne's disease; and
- (c) specify requirements which are to operate in the Control Area; and
- (d) prohibit the entry of sheep into the Control Area except in specified circumstances.

2. Authorising Provision

This Order is made under section 6 of the **Livestock Disease Control Act 1994** ('the Act').

3. Revocation

The 'Order Declaring a Control Area for Ovine Johne's Disease and Specifying Prohibitions on Entry of Susceptible Livestock into Victoria' which was made on 23 April 2007 and published in the Victoria Government Gazette No. S 91 on 27 April 2007 is revoked.

4. Commencement

This Order comes into operation on the day it is published in the Government Gazette.

5. Definitions

In this Order –

'**ABC Scheme**' means the nationally agreed Assurance Based Credit scheme of assurance based credit points for measuring the risk of OJD;

'**ABC score**' means the number of credit points allocated, or entitled to be allocated to a sheep, a group of sheep or a flock of sheep in accordance with the ABC Scheme;

'**approved veterinarian**' means a veterinary practitioner approved under SheepMAP or otherwise approved by the Manager, Animal Standards, Department of Primary Industries;

'**Control Area**' means the whole of Victoria;

'**exempted saleyard**' means a livestock saleyard approved by the Manager, Animal Standards, Department of Primary Industries, to sell ABC score zero sheep;

'**flock suspected to be infected**' means a flock which the owner has reasonable grounds to believe has been exposed to OJD infection, or in which OJD may exist, based on:–

- (a) trace back or trace forward contact with an infected flock; or
- (b) contact with OJD-contaminated land or facilities; or
- (c) reactors in the flock to a ovine Johne's disease test; or
- (d) the flock neighbours an infected flock; or
- (e) the flock has introduced sheep with an ABC score of 0; or
- (f) clinical signs of OJD in the flock; or
- (g) written advice from an inspector –

and which has not met the requirements for resolution of that suspicion, in accordance with the ABC Scheme;

'**infected flock**' means a flock in which one or more sheep infected with OJD has/have been found and which has not met the requirements for resolution of infection in accordance with the ABC Scheme;

‘inspector’ means an inspector of livestock appointed under the Act;

‘lamb’ means a sheep prior to cutting its first two permanent incisor teeth;

‘NLIS (Sheep) ear tag’ means the ear tag for sheep approved under the National Livestock Identification System;

‘NLIS (Sheep) ‘T’ ear tag’ means the ear tag for sheep approved under the National Livestock Identification System with a ‘T’ in a circle on the opposite side of the ear tag to the NLIS logo and Property Identification Code, or the interstate equivalent;

‘NVD’ means the Edition 1 of Meat and Livestock Australia’s Livestock Production Assurance ‘National Vendor Declaration (Sheep and lambs) and Waybill’, and all superceding editions.

‘ovine Johne’s disease’ and **‘OJD’** means an infection of sheep with *Mycobacterium paratuberculosis*;

‘Sheep Health Statement’ means the declaration in the form or to the like effect of the form specified by the Secretary by notice published in Victoria Government Gazette No. S88 on 2 April 2008 under section 18A of the **Stock (Seller Liability and Declarations) Act 1993**;

‘SheepMAP’ means the Australian Johne’s disease Market Assurance Program for Sheep conducted by Animal Health Australia;

‘terminal lamb’ means a crossbred wether lamb or a crossbred ewe lamb intended for slaughter before cutting any adult teeth;

‘true and complete Sheep Health Statement’ means a Sheep Health Statement that is true and complete and signed by or on behalf of the owner of the sheep.

6. Control Area

The whole of Victoria is declared to be a Control Area in respect of ovine Johne’s disease in respect of sheep.

7. Requirements in the Control Area

Within the Control Area –

- (a) an owner of any sheep must –
 - (i) submit the sheep for testing and sampling for ovine Johne’s disease, in accordance with any directions that may be issued by the Manager, Animal Standards of the Department of Primary Industries, to an approved veterinarian, an inspector or a person authorised by the Manager, Animal Standards of the Department of Primary Industries to test and sample sheep for ovine Johne’s disease;
 - (ii) provide adequate facilities and sufficient assistance to allow the safe and efficient handling of the sheep during the sampling and testing procedures required under (i);
 - (iii) promptly provide information on the movements of sheep onto and from the property to an inspector upon request;
- (b) a person is prohibited, except with the permission of an inspector, from selling, other than directly to a knackery, or exposing for sale in a market, saleyard or other public place, any sheep showing clinical signs indicative of OJD;
- (c) a person is prohibited from selling, other than directly to an abattoir or knackery for slaughter, sheep from an infected flock unless the owner has entered into an agreement under section 17 of the Act and the sheep for sale comply with the conditions of that agreement and with this Order;
- (d) a person is prohibited from selling, other than directly to an abattoir or knackery for slaughter, or exposing for sale in a market, saleyard or other public place, any sheep with an ABC score of zero, unless –
 - (i) the sheep are sold for slaughter only through an exempted saleyard with a written declaration of ‘For Slaughter Only’ on a true and complete NVD and a prominent blue sign with the words ‘For Slaughter Only’ is displayed on the pen or yard prior to and during the sale; or

- (ii) the sheep are store terminal lambs identified by an NLIS (Sheep) 'T' ear tag, and are accompanied by a true and complete Sheep Health Statement which is given to the recipient or purchaser; or
 - (iii) the sheep are sold with the written permission of the Manager Animal Standards of the Department of Primary Industries and are accompanied by a true and complete Sheep Health Statement which is given to the recipient or purchaser; or
 - (iv) in accordance with an exemption granted by the Secretary under Section 12(3) of the Act;
- (e) a person is prohibited from selling, other than directly to an abattoir or knackery for slaughter, or exposing for sale in a market, saleyard or other public place, any sheep with an ABC score of one, unless –
- (i) the sheep are sold for slaughter with a written declaration 'For Slaughter Only' on a true and complete NVD; or
 - (ii) the sheep are accompanied by a true and complete Sheep Health Statement which is given to the recipient or purchaser and, if being sold through a saleyard or auction, a prominent orange sign showing the ABC Score is displayed on the pen or yard prior to and during the sale; or
 - (iii) in accordance with an exemption granted by the Secretary under section 12(3) of the Act;
- (f) a person is prohibited from selling, other than directly to an abattoir or knackery for slaughter, or exposing for sale in a market, saleyard or other public place, any sheep with an ABC score of two or more that originated from an infected or flock suspected to be infected unless –
- (i) the sheep are sold for slaughter with a written declaration 'For Slaughter Only' on a true and complete NVD; or
 - (ii) the sheep are accompanied by a true and complete Sheep Health Statement which is given to the recipient or purchaser; or
 - (iii) in accordance with an exemption granted by the Secretary under section 12(3) of the Act;
- (g) a person is prohibited, except with the permission of an inspector, from carrying, leading or driving by the side of any highway or thoroughfare any sheep which originates or comes from an infected flock or a flock suspected to be infected unless –
- (i) the sheep is a lamb; or
 - (ii) the sheep has an ABC score of 1 or more;
 - (iii) in accordance with an exemption granted by the Secretary under section 12(3) of the Act.

8. Prohibition on Entry

For the purposes of preventing the entry into Victoria of ovine Johne's disease, the entry into the control area of any sheep –

- (a) is prohibited unless –
- (i) the sheep are store terminal lambs identified by an NLIS (Sheep) 'T' ear tag, and are accompanied by a true and complete Sheep Health Statement; or
 - (ii) the sheep has an ABC score of 1 or more and is accompanied by a true and complete Sheep Health Statement attesting that the sheep has an ABC score of 1 or more, which is given to the recipient or purchaser of the sheep; or
 - (iii) in accordance with the prior authority of the Secretary or under a licence issued by the Secretary under Section 10(1) the Act; or
 - (iv) in accordance with an exemption granted by the Secretary under Section 12(3) of the Act;

- (b) which has an ABC score of 0 is prohibited unless –
- (i) the sheep is accompanied by a true and complete NVD and is sent directly to an abattoir for slaughter; or
 - (ii) in accordance with the prior authority of the Secretary or under a licence issued by the Secretary under Section 10(1) of the Act; or
 - (iii) in accordance with an exemption granted by the Secretary under Section 12(3) of the Act.

9. Record Keeping

A Sheep Health Statement given to a recipient or purchaser of sheep in accordance with 7(d)(ii), 7(d)(iii), 7(e)(ii), 7(f)(ii), 8(a)(i) or 8(a)(ii) must be retained for a period of 5 years and made available to an inspector upon request.

Dated 23 April 2008

Responsible Minister
JOE HELPER MP
Minister for Agriculture

RYAN HEATH
Clerk of the Executive Council

Livestock Disease Control Act 1994

EXEMPTION ORDER UNDER SECTION 6(3A)

The Governor in Council makes the following Order:

1. Objective

The objective of this Order is to exempt an owner of sheep or goats and a person who administers a registered vaccine to sheep or goats from the provisions of regulation 40 of the Livestock Disease Control Regulations 2006 to the extent that those provisions apply to the vaccination of sheep or goats for Johne's disease.

2. Authorising provision

This Order is made under section 6(3A) of the **Livestock Disease Control Act 1994**.

3. Definitions

In this Order –

'registered vaccine' means a vaccine registered by the Australian Pesticides and Veterinary Medicines Authority for the control of Johne's disease in sheep and goats.

4. Exemptions

An owner of sheep or goats and a person who administers a registered vaccine to sheep or goats is exempt from the provisions of regulation 40 of the Livestock Disease Control Regulations 2006 to the extent that those provisions apply to the vaccination of sheep or goats for Johne's disease.

Dated 23 April 2008

Responsible Minister
JOE HELPER MP
Minister for Agriculture

RYAN HEATH
Clerk of the Executive Council

This page was left blank intentionally

**SUBORDINATE LEGISLATION ACT 1994
NOTICE OF MAKING OF STATUTORY
RULES**

Notice is hereby given under Section 17(2) of the **Subordinate Legislation Act 1994** of the making of the following Statutory Rules:

30. *Statutory Rule:* Corrections (Amendment) Regulations 2008
Authorising Act: Corrections Act 1986
Date of making: 23 April 2008
31. *Statutory Rule:* Subordinate Legislation (Alpine Resorts (Management) Regulations 1998 - Extension of Operation) Regulations 2008
Authorising Act: Subordinate Legislation Act 1994
Date of making: 23 April 2008

**SUBORDINATE LEGISLATION ACT 1994
NOTICE THAT STATUTORY RULES ARE
OBTAINABLE**

Notice is hereby given under Section 17(3) of the **Subordinate Legislation Act 1994** that the following Statutory Rules were first obtainable from Information Victoria, 505 Little Collins Street, Melbourne on the date specified:

23. *Statutory Rule:* Victims of Crime Assistance (Delegation) Amendment Regulations 2008
Authorising Act: Victims of Crime Assistance Act 1996
Date first obtainable: 24 April 2008
Code A
24. *Statutory Rule:* Dangerous Goods (Explosives) Amendment Regulations 2008
Authorising Act: Dangerous Goods Act 1985
Date first obtainable: 24 April 2008
Code A

25. *Statutory Rule:* Police (Testing for Alcohol or Drugs of Dependence) Amendment Regulations 2008
Authorising Act: Police Regulation Act 1958
Date first obtainable: 24 April 2008
Code B
26. *Statutory Rule:* Road Safety (General) (Miscellaneous Amendments) Regulations 2008
Authorising Act: Road Safety Act 1986
Date first obtainable: 24 April 2008
Code A
27. *Statutory Rule:* Road Safety (Drivers) (Miscellaneous Amendments) Regulations 2008
Authorising Act: Road Safety Act 1986
Date first obtainable: 24 April 2008
Code A
28. *Statutory Rule:* Road Safety (Road Rules) (Miscellaneous Amendments) Regulations 2008
Authorising Act: Road Safety Act 1986
Date first obtainable: 24 April 2008
Code A
29. *Statutory Rule:* Water (Lake Eildon Recreational Area) (Houseboats) Amendment Regulations 2008
Authorising Act: Water Act 1989
Date first obtainable: 24 April 2008
Code A

**PRICING FOR SPECIAL GAZETTE,
PERIODICAL GAZETTE AND
VICTORIAN LEGISLATION**

Retail price varies according to the number of pages in each Victoria Government Special Gazette, Victoria Government Periodical Gazette and Victorian legislation. The table below sets out the prices that apply.

<i>Price Code</i>	<i>No. of Pages (Including cover and blank pages)</i>	<i>Price*</i>
A	1–16	\$3.80
B	17–32	\$5.70
C	33–48	\$7.80
D	49–96	\$12.20
E	97–144	\$15.75
F	145–192	\$18.65
G	193–240	\$21.50
H	241–288	\$22.90
I	289–352	\$25.75
J	353–416	\$30.10
K	417–480	\$34.35
L	481–544	\$40.10
M	545–608	\$45.80
N	609–672	\$50.55
O	673–736	\$57.25
P	737–800	\$63.00

**All Prices Include GST*

craftsmanpress



The *Victoria Government Gazette* is published by The Craftsman Press Pty Ltd with the authority of the Government Printer for the State of Victoria

© State of Victoria 2008

This publication is copyright. No part may be reproduced by any process except in accordance with the provisions of the Copyright Act.

Address all enquiries to the Government Printer for the State of Victoria

Level 2 1 Macarthur Street
Melbourne 3002
Victoria Australia

How To Order



Mail Order

Victoria Government Gazette

Level 1 520 Bourke Street
Melbourne 3000
PO Box 1957 Melbourne 3001
DX 106 Melbourne



Telephone

(03) 9642 5808



Fax

(03) 9600 0478

email

gazette@craftpress.com.au



Retail & Mail Sales

Victoria Government Gazette

Level 1 520 Bourke Street
Melbourne 3000
PO Box 1957 Melbourne 3001



Telephone

(03) 9642 5808



Fax

(03) 9600 0478



Retail Sales

Information Victoria

505 Little Collins Street
Melbourne 3000



Telephone

1300 366 356



Fax

(03) 9603 9920

ISSN 0819-5471



9 770819 552328

Recommended Retail Price \$1.95 (includes GST)