



# Victoria Government Gazette

By Authority of Victorian Government Printer

**No. G 26 Thursday 25 June 2009**

[www.gazette.vic.gov.au](http://www.gazette.vic.gov.au)

**GENERAL**

---

**TABLE OF PROVISIONS**


---

Private Advertisements		Government and Outer Budget Sector	
Land Act 1958 – Deakin University	1582	Agencies Notices	1587
Estates of Deceased Persons		Orders in Council	1709
B. Gershov	1582	Acts: Country Court;	
Borchard & Moore	1582	Working with Children	
Dwyer Mahon & Robertson	1582		
Goldsmiths	1582		
Harris & Chambers Lawyers	1582		
Harry M. Hearn	1583		
Hicks Oakley Chessell Williams	1583		
Lyttletons	1583		
Massola Creighton	1583		
Mills Oakley Lawyers	1583		
Moores Legal	1584		
Pietrzak Solicitors	1584		
Rennick & Gaynor	1584		
Richard Wood Solicitors	1584		
Robert Clements	1585		
Ryan, Mackey & McClelland	1585		
Sandhurst Trustees Ltd	1585		
Stidston & Williams Weblaw	1585		
Sales by the Sheriff			
Vasilios Maikantis	1586		
Daniel P. Seedsman	1586		

---

**Advertisers Please Note**

As from 25 June 2009

The last Special Gazette was No. 200 dated 26 June 2009.

The last Periodical Gazette was No. 1 dated 3 June 2008.

---

**How To Submit Copy**

- See our webpage [www.gazette.vic.gov.au](http://www.gazette.vic.gov.au)
  - or contact our office on 9642 5808  
between 8.30 am and 5.30 pm Monday to Friday
- 

**Copies of recent Special Gazettes can now be viewed at the following display cabinet:**

- 1 Treasury Place, Melbourne (behind the Old Treasury Building)
-

**VICTORIA GOVERNMENT GAZETTE**

**Subscribers and Advertisers**

**Our contact details are as follows:**

Victoria Government Gazette Office  
Level 1, 520 Bourke Street  
Melbourne, Victoria 3000

PO Box 1957  
Melbourne, Victoria 3001

DX 106 Melbourne

Telephone: (03) 9642 5808  
Fax: (03) 9600 0478  
Mobile (after hours): 0419 327 321

Email: [gazette@craftpress.com.au](mailto:gazette@craftpress.com.au)  
Website: [www.gazette.vic.gov.au](http://www.gazette.vic.gov.au)

JENNY NOAKES  
Government Gazette Officer

---

## PRIVATE ADVERTISEMENTS

### Land Act 1958

Notice is hereby given that Deakin University has applied for a lease pursuant to section 134A of the **Land Act 1958** for a term of fifty years in respect of Crown Allotment 2033, Parish of Corio, on OP122669 containing 14.9 m<sup>2</sup> as a site for purposes associated with Deakin University. Ref No.: 07LI-4947

Re: RITA ZELMAN, late of Apartment 12, Montclair Hostel 18 Montclair Avenue, Brighton, Victoria 3186, widow, deceased.

Creditors, next-of-kin and others having claims against the estate of the deceased, who died on 18 February 2009, are required by the executors, Jeannette Pincus and Marcel Pincus, to send particulars to the executors, care of B. Gershov, Lawyer, Unit 2, Level 7, 221 Queen Street, Melbourne, Victoria, by 25 August 2009, after which date the executors may convey or distribute the assets, having regard only to the claims of which the executors then have notice.

B. GERSHOV, lawyer,  
Unit 2, Level 7, 221 Queen Street,  
Melbourne 3000.

Re: ESTHER LOUISA PETERSON, deceased.

Creditors, next-of-kin and others having claims in respect of the estate of the deceased, who died on 12 January 2009, are required by the trustee, Helen Gaye Peterson, care of 44 Douglas Street, Noble Park, Victoria, secretary, to send particulars to the trustee by 7 September 2009, after which date the trustee may convey or distribute the assets, having regard only to the claims of which the trustee has notice.

BORCHARD & MOORE, solicitors,  
44 Douglas Street, Noble Park 3174.

Re: Estate of JAMES COLIN MORISON, deceased.

Creditors, next-of-kin or others having claims in respect of the estate of JAMES COLIN MORISON, late of 5 Watson Street, Birchip, Victoria, retired, deceased, who died on 28 March 2009, are to send particulars of their claim to the administrator, care of the undermentioned

legal practitioners, by 11 September 2009, after which the administrator will distribute the assets, having regard only to the claims of which he then has notice.

DWYER MAHON & ROBERTSON,  
legal practitioners,  
Beveridge Dome, 194-208 Beveridge Street,  
Swan Hill 3585.

CROMWELL SEMPLE BEGGS, late of 17/325 Station Street, Box Hill South, in the State of Victoria.

Creditors, next-of-kin and others having claim in respect of the estate of the deceased, who died on 15 July 2008, are required by the executor, Gabrielle Lucille Goldsmith of 613 King Street, West Melbourne, in the said State, to send particulars to her, care of the undermentioned solicitors, by 4 September 2009, after which date the executor may convey or distribute the assets, having regard only to the claims of which she then has notice.

GOLDSMITHS, barristers and solicitors,  
613 King Street, West Melbourne 3003.

GORDON LANGLEY EMSLEY, late of 17 Dorset Road, Dandenong North, chartered surveyor, deceased.

Creditors, next-of-kin and others having claims in respect of the estate of the deceased, who died on 26 April 2009, are required by the trustee, care of Harris & Chambers Lawyers of 4/250 Charman Road, Cheltenham 3192, to send particulars to them by 26 August 2009, after which date the trustee may convey or distribute the assets, having regard only to the claims of which the trustee then has notice.

HARRIS & CHAMBERS LAWYERS,  
4/250 Charman Road, Cheltenham 3192.

DOROTHY CHERYL LEE, late of 6 Garfield Street, Cheltham Administration Officer, deceased.

Creditors, next-of-kin and others having claims in respect of the estate of the deceased, who died on 24 March 2009, are required by the trustee, care of Harris & Chambers Lawyers of

4/250 Charman Road, Cheltenham 3192, to send particulars to them by 26 August 2009, after which date the trustee may convey or distribute the assets, having regard only to the claims of which the trustee then has notice.

HARRIS & CHAMBERS LAWYERS,  
4/250 Charman Road, Cheltenham 3192.

---

DESMOND CORY, late of Karana Baptist Home, 55 Wallace Street, Kew, in the State of Victoria, retired accountant, deceased.

Creditors, next-of-kin and others having claims in respect of the estate of the deceased, who died on 28 December 2008, are required by the executors, Suzanne Cory-Adams of 57 Brougham Street, East Kew, Margot Joy Wall of 80 Strathalbyn Street, East Kew, and Roger MacKenzie Cory of 398 Belmore Road, Mont Albert, in Victoria, to send particulars to them, care of the undermentioned solicitor, by 26 August 2009, after which date the executors may convey or distribute the assets, having regard only to the claims of which they then have notice.

HARRY M. HEARN, solicitor,  
443 Little Collins Street, Melbourne 3000.

---

EUGENE VICTOR SIEPEN, late of 5 Lieber Grove, Carrum Downs, in the State of Victoria, retired engineer, deceased.

Creditors, next-of-kin and others having claims in respect of the estate of the deceased, who died on 14 December 2008, are required by the executor, Trust Company Fiduciary Services Limited, of 530 Collins Street, Melbourne, Victoria, to send particulars to it, care of the undermentioned solicitor, by 26 August 2009, after which date the executor may convey or distribute the assets, having regard only to the claims of which it then has notice.

HARRY M. HEARN, solicitor,  
443 Little Collins Street, Melbourne 3000.

---

Re: Estate FRANCES MARY SMITH.

Creditors, next-of-kin and others having claims against the estate of FRANCES MARY SMITH, late of Unit 1, 19 Thames Street, Heidelberg Heights, Victoria, widow, deceased, who died on 8 May 2009, are requested to send

particulars of their claims to the executor, care of the undermentioned solicitors, by Friday 28 August 2009, after which date he will distribute the assets, having regard only to the claims on which date he then has notice.

HICKS OAKLEY CHESSELL WILLIAMS,  
solicitors,  
13/379 Collins Street, Melbourne 3000.

---

Re: PETER RICHARD ROGERS, late of 18 Golf View Road, Heatherton, Victoria, garden maintenance contractor, deceased.

Creditors, next-of-kin and others having claims in respect of the estate of the deceased, who died on 12 March 2009, are required by the executor, Donna Jane Fortune, to send particulars to her, care of the undermentioned solicitors, by a date not later than two months from the date of publication hereof, after which date the executor will convey or distribute the assets, having regard only to the claims of which she then has notice.

LYTTLETONS, solicitors,  
53 Marcus Road, Dingley 3172.

---

ROBERT ANDREW SPINNEY, deceased, late of Room 318, Central Park Aged Care Facility, 101 Punt Road, Windsor, retired engineer.

Creditors, next-of-kin and others having claims in respect of the estate of the deceased, who died on 31 January 2009, are required by the personal representative, Trust Company Fiduciary Services Limited, ACN 000 000 993, of Level 3, 530 Collins Street, Melbourne, Victoria 3000, to send particulars to it by 26 August 2009, after which date the personal representative may convey or distribute the assets, having regard only to the claims of which it then has notice.

Dated 25 June 2009

MASSOLA CREIGHTON, lawyers,  
Level 6, 20 Queen Street, Melbourne 3000.

---

Estate of MARJORIE ROSE PHILLIPS, late of Bonbeach Residential Care, 440 Station Street, Bonbeach, Victoria, retired, deceased.

Creditors, next-of-kin and others having claims in respect of the estate of the deceased, who died on 18 May 2009, are required by the

executor, ANZ Trustees Limited, ACN 006 132 332, of 100 Queen Street, Melbourne, Victoria, to send particulars to it by 25 August 2009, after which date it may convey or distribute the assets, having regard only to the claims of which it then has notice.

MILLS OAKLEY LAWYERS,  
121 William Street, Melbourne 3000.

---

LAURA BENITA MARIA PORTER, late of Central Park Nursing Home, 101 Punt Road, Windsor, Victoria, retired, deceased.

Creditors, next-of-kin and others having claims in respect of the estate of the deceased, who died on 16 May 2009, are required by the executors, ANZ Trustees Limited, ACN 006 132 332, of 100 Queen Street, Melbourne, Victoria, and Kenneth Russell Porter, to send particulars to ANZ Trustees Limited by 25 August 2009, after which date they may convey or distribute the assets, having regard only to the claims of which they then have notice.

MILLS OAKLEY LAWYERS,  
121 William Street, Melbourne 3000.

---

Re: STEVEN CHARLES CROMPTON, deceased.

Creditors, next-of-kin and others having claims in respect of the estate of the deceased, who died on 8 December 2008, are required by the trustee, Jodie Lee Theodore, care of Moores Legal, 9 Prospect Street, Box Hill, Victoria, to send particulars to the trustee by 25 August 2009, after which date the trustee may convey or distribute the assets, having regard only to the claims of which the trustee has notice.

MOORES LEGAL, lawyers,  
9 Prospect Street, Box Hill 3128.

---

Creditors, next-of-kin and others having claims in respect of the estate of OLGA KOPANIA, late of 16 West Street, Footscray, Victoria, pensioner, deceased, who died on 5 March 2009, are required to send particulars of such claims to the executors, care of the undermentioned solicitors, by 25 August 2009, after which date the executors will convey or distribute the assets, having regard only to the claims of which the executors then have notice.

PIETRZAK SOLICITORS,  
222 Latrobe Street, Melbourne 3000.

---

Creditors, next-of-kin and others having claims in respect of the estate of RYSZARD KLEPACZ, late of 2/34 Wilma Avenue, Dandenong, Victoria, subcontractor, deceased, who died on 12 October 2008, are required to send particulars of such claims to the executrix, care of the undermentioned solicitors, by 25 August 2009, after which date the executrix will convey or distribute the assets, having regard only to the claims of which the executrix then has notice.

PIETRZAK SOLICITORS,  
222 Latrobe Street, Melbourne 3000.

---

Re: SARA KIRSTEN GWYNNE, late of 2/24 Leonard Street, Heidelberg Heights, Victoria, pensioner, deceased.

Creditors, next-of-kin and others having claims in respect of the estate of the deceased, who died on 23 March 2009, are required by the executor, Loris Elsie Stone of 3 Lomandra Court, Narre Warren South, Victoria, home duties, to send particulars to them, care of the undersigned, by 25 August 2009, after which date they may convey or distribute the assets, having regard only to the claims of which they then have notice.

RENNICK & GAYNOR, solicitors,  
431 Riversdale Road, Hawthorn East,  
Victoria 3123.

---

Re: MARGARET ADELAIDE LAING, late of 4 King Street, Hawthorn East, Victoria, nurses aid, deceased.

Creditors, next-of-kin and others having claims in respect of the estate of the deceased, who died on 15 March 2009, are required by the executor, Sandra Christine Victoria Colman of 17 Orna Street, Ferntree Gully, Victoria, retired, to send particulars to them, care of the undersigned, by 25 August 2009, after which date they may convey or distribute the assets, having regard only to the claims of which they then have notice.

RENNICK & GAYNOR, solicitors,  
431 Riversdale Road, Hawthorn East,  
Victoria 3123.

---

Creditors, next-of-kin and others having claims or an interest in respect of the estate of MARJORY MABEL ROBERTS, home duties, deceased, late of 385 Blackshaws Road, Altona North, Victoria, who died on 28 February 2009, are required by the executor of the deceased's estate and to whom Probate was granted by

the Supreme Court of Victoria on 4 June 2009, namely Richard Leighton Wood, to send particulars of their claim to the executor, care of the undermentioned solicitors, by 30 September 2009, after which date the executor may convey or distribute the assets of the deceased, having regard only to the claims of which he then has notice.

RICHARD WOOD SOLICITORS,  
65b Dublin Road, Ringwood East, Victoria 3135.

---

Re: CARMEL SARAH PHELAN, late of 17 Grandview Grove, North Geelong, in the State of Victoria, widow, deceased.

Creditors, next-of-kin and others having claims in respect of the estate of the deceased, who died on 3 May 2009, are required by the trustees, Margaret Mary Phelan of 38 Holden Avenue, North Geelong, Victoria, and Pierce Joseph Phelan of 3 Lucas Street, Caulfield South, Victoria, to send particulars to the trustees by 25 August 2009, after which date the trustees may convey or distribute the assets, having regard only to the claims of which the trustees have notice.

ROBERT CLEMENTS, legal practitioner,  
Suite 3, 37 Princes Highway, Dandenong 3175.

---

Re: JOHN NOEL NICE, deceased.

Creditors, next-of-kin and all other persons having claims against the estate of the said deceased, are required by Ian Andrew Nice and Leigh David Nice, the executors of the estate of the said deceased, to send particulars of such claims to them, care of the undermentioned solicitors, by the date being two calendar months from the date of this advertisement, after which date they will distribute the estate, having regard only to the claims of which they then have notice.

RYAN, MACKEY & McCLELLAND, solicitors,  
65 Main Street, Greensborough 3088.

---

Re: ELVIE VALERIA SPEAR, deceased, late of 14 Batesford Road, Chadstone, Victoria, home duties.

Creditors, next-of-kin and all other persons having claims against the estate of the said deceased, are required by Ian Grey Pickering

and Dawn Marie Pickering, the executors of the estate of the said deceased, to send particulars of such claims to them, care of the undermentioned solicitors, by the date being two calendar months from the date of this advertisement, after which date they will distribute the estate, having regard only to the claims of which they then have notice.

RYAN, MACKEY & McCLELLAND, solicitors,  
65 Main Street, Greensborough 3088.

---

Re: ERNEST OSWALD SYMONS, late of 5 Caldwell's Road, Eaglehawk, Victoria 3556, deceased.

Creditors, next-of-kin and others having claims in respect of the estate of the deceased, who died on 18 March 2009, are required by the trustee, Sandhurst Trustees Limited, ABN 16 004 030 737, of 18 View Street, Bendigo, Victoria 3550, to send particulars to the trustee within two months of the date of publication hereof, after which date the trustee may convey or distribute the assets, having regard only to the claims of which the trustee has notice.

SANDHURST TRUSTEES LIMITED,  
18 View Street, Bendigo 3550.

---

JEAN EVELYN ARCHER, late of 6/152 Eastbourne Road, Rosebud, Victoria, deceased.

Creditors, next-of-kin and others having claims in respect of the estate of the deceased, who died on 26 February 2009, are required by the executor, Ronald Ernest Archer of 6/152 Eastbourne Road, Rosebud, to send particulars to him, care of Stidston & Williams Weblaw, by 29 August 2009, after which date the executor may convey or distribute the assets, having regard only to the claims of which he then has notice.

STIDSTON & WILLIAMS WEBLAW, lawyers,  
Suite 1, 10 Blamey Place, Mornington 3931.

---

NANCY EDIE WHITEHEAD, late of Andrew Kerr Aged Care, Mornington, Victoria, deceased.

Creditors, next-of-kin and others having claims in respect of the estate of the deceased, who died on 8 June 2008, are required by the executrix, Helen Elizabeth Kettle of 731 Nepean

Highway, Mornington, to send particulars to her, care of Stidston & Williams Weblaw, by 29 August 2009, after which date the executrix may convey or distribute the assets, having regard only to the claims of which she then has notice.

STIDSTON & WILLIAMS WEBLAW, lawyers,  
Suite 1, 10 Blamey Place, Mornington 3931.

In the Supreme Court of the State of Victoria

SALE BY THE SHERIFF

On Wednesday 22 July 2009 at 2.30 pm in the afternoon at the Sheriff's office, 444 Swanston Street, Carlton (unless process be stayed or satisfied).

All the estate and interest (if any) of Vasilios Maikantis of 3 Albany Drive, Mulgrave, sole proprietor of an estate in fee simple in the land described on Certificate of Title Volume 08855 Folio 030 upon which is a residential property known as 3 Albany Drive, Mulgrave.

Registered Mortgage No. AF551353A affects the said estate and interest.

Payment Terms – Cash/Eftpos (Debit Cards only/no Credit Cards)/bank cheque or solicitors trust account cheque must be paid in full at the fall of the hammer.

There are no exceptions to these arrangements.

SW080088717

M. JACKSON  
Sheriff's Office  
Phone: (03) 9947 1540

Registered Mortgage No. AE509886K affects the said estate and interest.

Payment Terms – Cash/Eftpos (Debit Cards only/no Credit Cards)/bank cheque or solicitors trust account cheque must be paid in full at the fall of the hammer.

There are no exceptions to these arrangements.

SW090013090

M. JACKSON  
Sheriff's Office  
Phone: (03) 9947 1540

In the Supreme Court of the State of Victoria

SALE BY THE SHERIFF

On Wednesday 22 July 2009 at 2.30 pm in the afternoon at the Sheriff's office, 444 Swanston Street, Carlton (unless process be stayed or satisfied).

All the estate and interest (if any) of Daniel P. Seedsman of 56 Glen Street, Aspendale, as shown on Certificate of Title as Daniel Patrick Seedsman, sole proprietor of an estate in fee simple in the land described on Certificate of Title Volume 08682 Folio 162 upon which is a residential property known as 56 Glen Street, Aspendale.

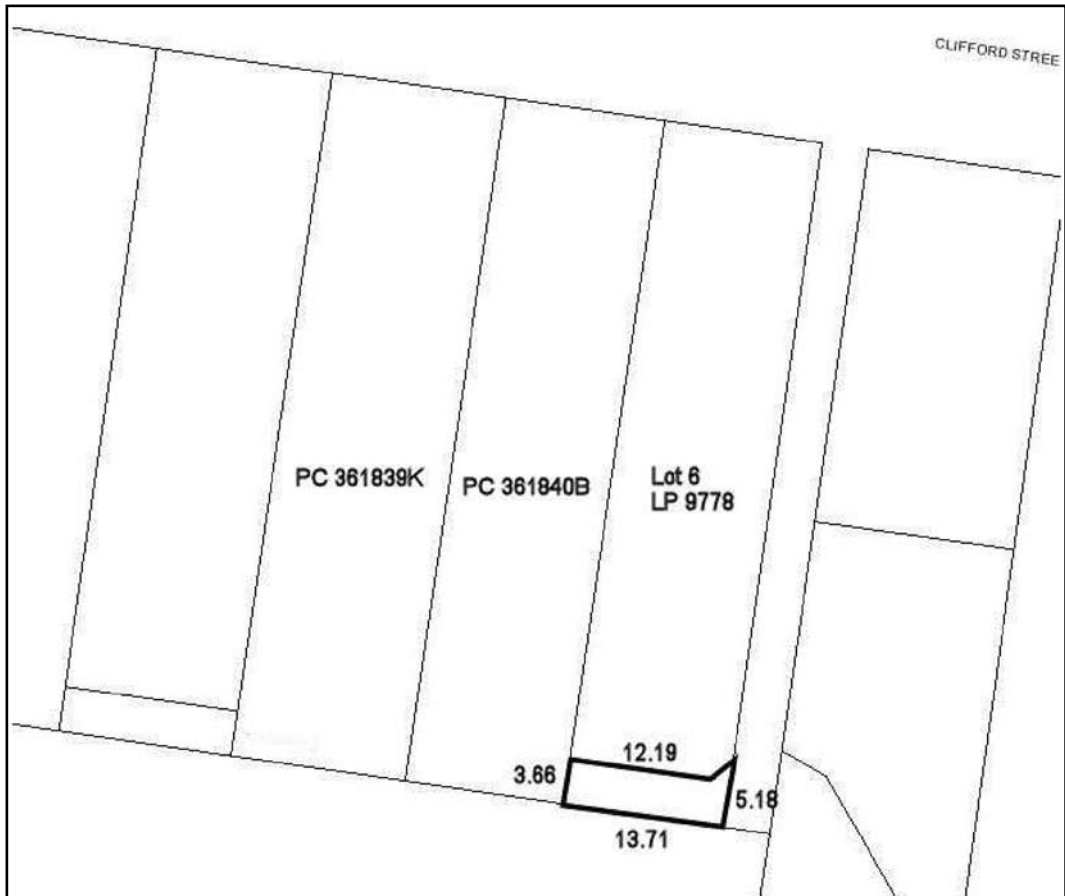


**GOVERNMENT AND OUTER BUDGET  
SECTOR AGENCIES NOTICES**

**BAW BAW SHIRE COUNCIL**

**Road Closure – Rear of 62 Clifford Street, Warragul**

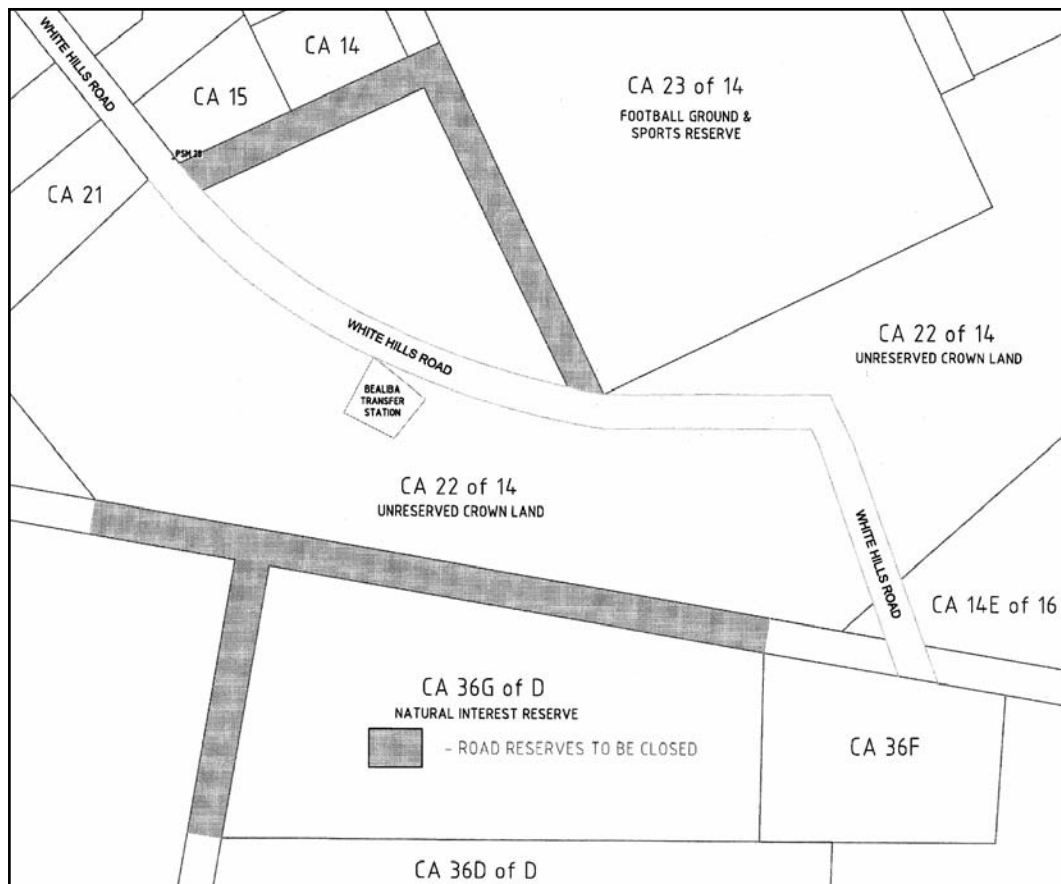
Pursuant to section 206 and schedule 10 of the **Local Government Act 1989**, the Baw Baw Shire Council, at its ordinary meeting on 13 July 2005, formed the opinion that the road shown in bold lines on the plan below is no longer required for public use and resolved to discontinue the road and sell the land to the abutting landowner.





### Road Discontinuance

Pursuant to section 206 and schedule 10, clause 3 of the **Local Government Act 1989**, Central Goldfields Shire Council, at its meeting held on 23 April 2008, formed the opinion that the unmade government road north and west of CA 36G, section D, Parish of Bealiba and the unmade government road south of CA 14 & 15 and abutting the southwest portion of CA 23, section 14, Township of Bealiba with a total area of 17,904 m<sup>2</sup>, as shown shaded on the plan below, is not reasonably required for public use and resolved to discontinue the road to enable the land to revert to DSE control to protect the existing native vegetation.



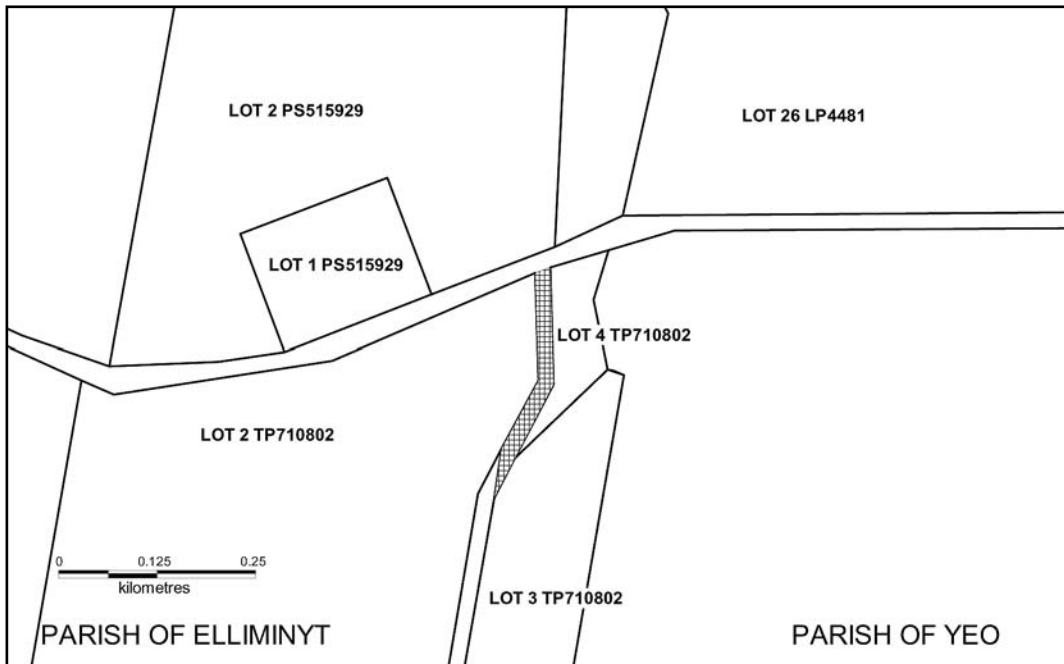
MARK W. JOHNSTON  
Chief Executive Officer



**Colac Otway**  
SHIRE

Road Discontinuance

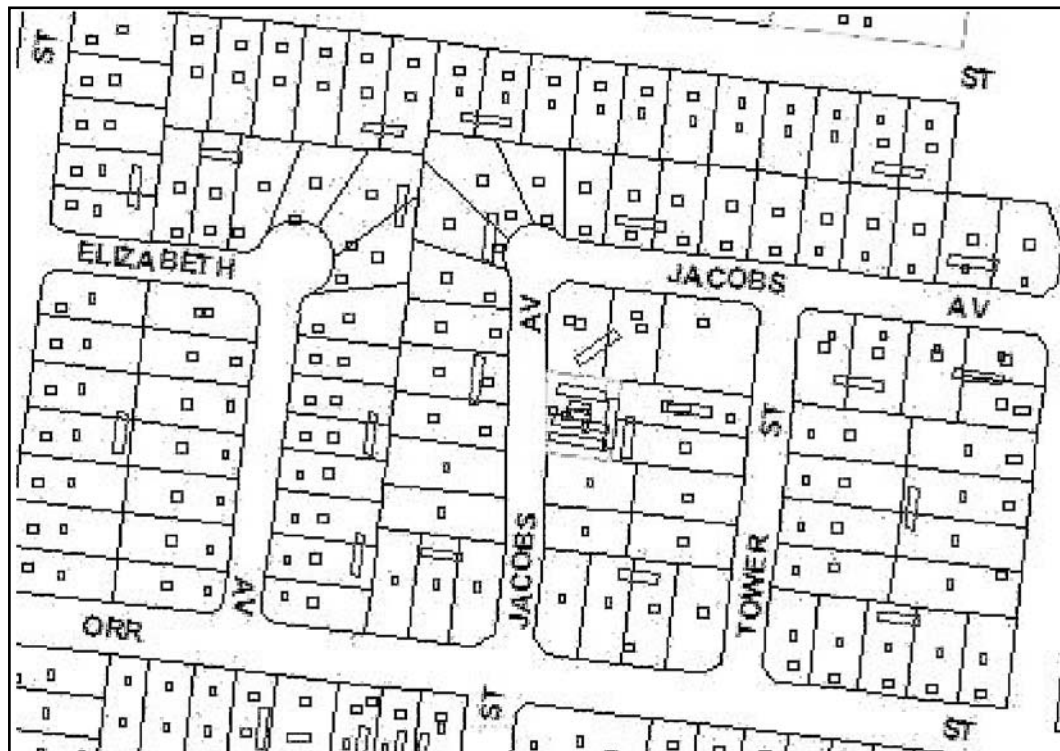
Under section 206 and schedule 10 clause 3 of the **Local Government Act 1989**, the Colac Otway Shire Council, at its ordinary meeting held on 26 May 2009, formed the opinion that the road shown cross-hatched on the plan below is not reasonably required as a road for public use and has resolved to discontinue the road and dispose of this land.



ROB SMALL  
Chief Executive Officer

MACEDON RANGES SHIRE COUNCIL  
Notice under Section 204 of the **Local Government Act 1989**  
Declaration of a Road to be a Public Highway

Notice is hereby given pursuant to section 204 of the **Local Government Act 1989**. Council, having advertised its intention in a local circulating newspaper and under instrument of delegation authorised by Resolution of Council made on 27 May 2009, do hereby declare Jacobs Street, Kyneton, and Tower Street, Kyneton, to be a public highway in accordance with the attached plan. The land is identified as Roads on Plan of Subdivision 205267G in Volume 9708 Folio 421 and Roads on Plan of Subdivision 096776 in Volume 8598 Folio 893.



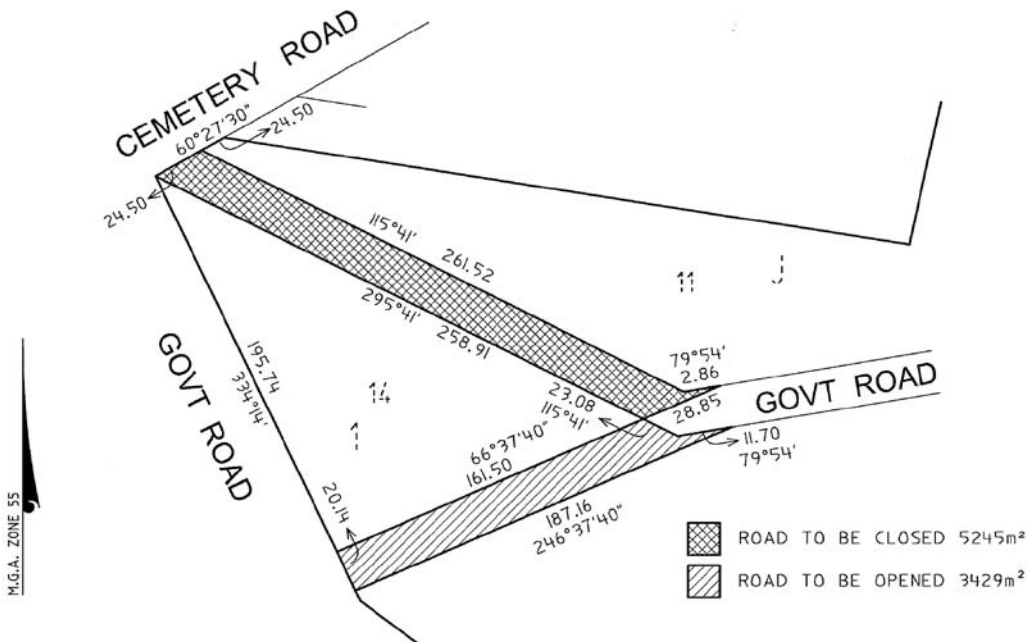
PETER JOHNSTON  
Chief Executive Officer  
Macedon Ranges Shire Council



TOWONG SHIRE COUNCIL

Road Deviation – Part Crown Allotment 14, Section 1 and  
Part Crown Allotment 11, Section 5, Parish of Berringa

Council at its meeting of 2 February 2009 resolved, pursuant to the provisions of section 206 and clause 2 of schedule 10 of the **Local Government Act 1989**, to deviate that section of road shown in cross-hatching on the plan below onto the land shown in hatching.



JULIANA PHELPS  
Chief Executive Officer

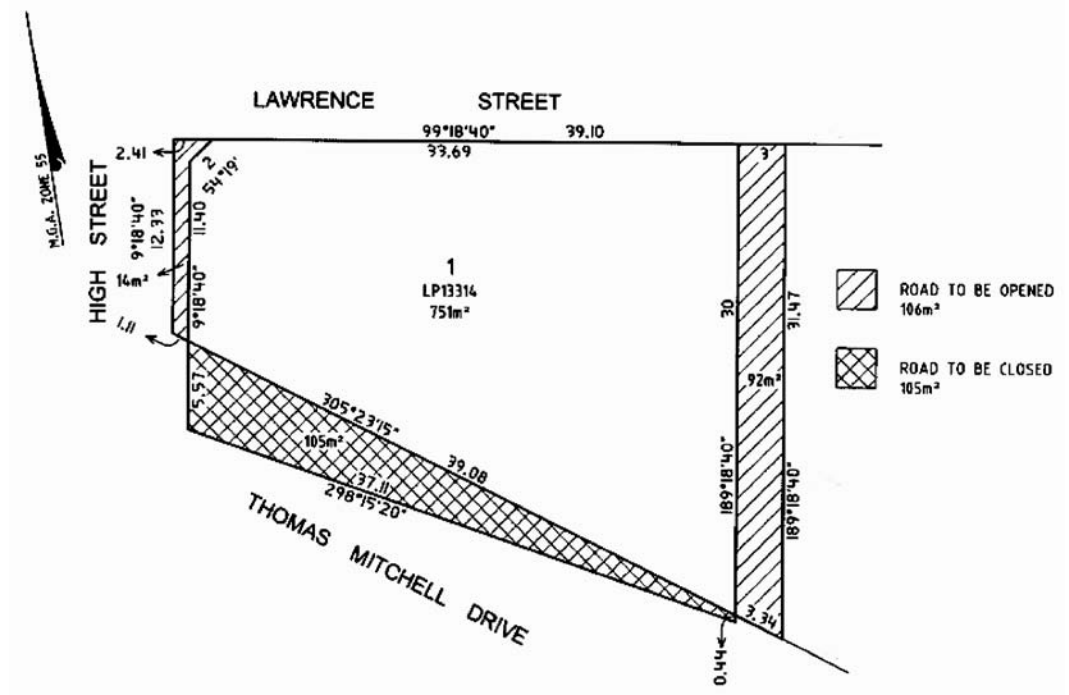


Road Deviation and Land Exchange – Thomas Mitchell Drive, Wodonga

Wodonga Council, at its special meeting on 15 December 2008, resolved to proceed with the road deviation and land exchange for Thomas Mitchell Drive in accordance with the accompanying plan (the Plan) and sections 189, 207B, 223 and schedule 10 of the **Local Government Act 1989** (the Act).

The Crown on 23 March 2009, under clause 2(2) of schedule 10 of the Act, consented to the deviation of road in the township of Wodonga being an area of 106 metres squared which is not Crown Land, in exchange for an area of Crown land being 105 metres squared, in accordance with the Plan.

No submissions were received under section 223 of the Act and the council gives notice under 207B Clauses 1(a), (2A) and schedule 10 clauses 2(3) and 3(b) to give effect to deviation and sale of the land for the road closed portion.



GAVIN CATOR  
Chief Executive Officer

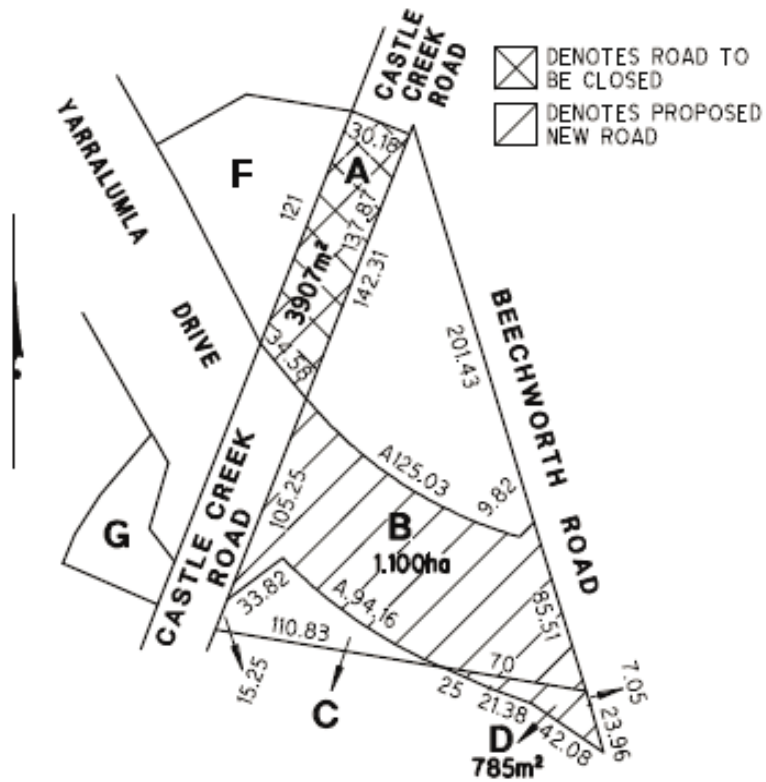


Road Deviation – Castle Creek Road via Yarralumla Drive

Wodonga Council at its meeting on 21 April 2008 resolved to pursue the deviation of Castle Creek Road via Yarralumla Drive, pursuant to section 207B and clause 2 of schedule 10 of the **Local Government Act 1989** (the Act), in accordance with the accompanying plan.

Under clause 2(2) of schedule 10 of the Act, consent was obtained on 5 June 2008 from the Minister for Environment and Climate Change, as the responsible Minister administering the **Land Act 1958** (under delegated authority), to the deviation of the road on Crown land in the Parish of Wodonga shown as ‘Parcel A’ on to the land shown as ‘Parcel B’, which is not Crown land, in accordance with the plan.

Council at its meeting on 15 September 2008, having considered submissions under section 223 of the Act, now gives effect under schedule 10 clause 2(3) of the Act to the road deviation in accordance with the plan.



GAVIN CATOR  
Chief Executive Office



### Ararat Rural City

#### Resolution to Amend a Road Management Plan

Pursuant to 304 of the **Road Management (General) Regulations 2005**, at its meeting held on 16 June 2009 the Ararat Rural City Council resolved to amend its Road Management Plan.

The purpose of the amendment is to respond to submissions received following a review of the plan, revert to a single road classification, consolidate some intervention levels across classifications and generally simplify the content of the document.

All roads, bridges and major culverts within the municipality may be affected by the proposed amendment.

A copy of the amendment may be inspected or obtained at the Municipal Offices, Vincent Street, Ararat. A copy of the amended plan may also be inspected at the Ararat Library and the Willaura and Lake Bolac Post Offices.

Any person who is aggrieved by the proposed amendment may make a submission on the proposed amendment to the Ararat Rural City, PO Box 246, Ararat 3377. Submissions must be received by Council by 27 July 2009.

S. CHAPPLE  
Chief Executive Officer



#### Proposal to Adopt a New Meeting Procedure Local Law

Notice is hereby given that at the 24 March 2009 Ordinary Council meeting, Council approved the advertising of its intentions to review its Meeting Procedure Local Law and call for submissions within 28 days in accordance with section 223 of the **Local Government Act 1989**.

A consultation draft of the proposed new Meeting Procedure Local Law in a revised

format incorporating proposed changes is available from Council by contacting the Legal and Governance Team (Tel: 03 9249 4091).

The main areas of change in the proposed new Meeting Procedure relate to:

- incorporating new Conflict of Interest Provisions;
- streamlining the procedure for Public Question Time;
- incorporating an explanatory Procedural Motions table; and
- incorporating procedures dealing with improper conduct.

Any person affected by the proposed new Meeting Procedure Local Law may make a submission (and request to be heard) in accordance with section 223 of the **Local Government Act 1989**. Submissions must be in writing addressed to the Manager Legal and Governance, Brimbank City Council, PO Box 70, Sunshine, Victoria 3020, and be received by close of business on 24 July 2009.

NICHOLAS FOA  
Chief Executive Officer

#### LATROBE CITY COUNCIL

##### Notice of Making Local Law

##### Local Law No. 2 (09 LLW-2)

Notice is hereby given pursuant to section 119 of the **Local Government Act 1989** that Latrobe City Council, at its ordinary meeting held on 15 June 2009, resolved to make a new Local Law entitled Local Law No. 2 (09 LLW-2).

The purpose and general purport this Local Law is to:

- regulate traffic and the use of roads by persons, vehicles and animals and to regulate the parking of vehicles for the safe and fair use of parking areas by people in the Municipal District; and
- provide for the peace, order and good government of, and the wellbeing of people in, the Municipal District;

in accordance with the following Local Law provisions:



Part 5 – The management of roads for traffic, including:

Division 1 – Obstructions to the free passage of people and goods

Division 2 – Road names and property numbers

Division 3 – Vehicle crossings

Division 4 – Fences to contain animals

Part 6 – Control of vehicles and animals on roads, including:

Division 1 – Prohibition of vehicles likely to damage the road

Division 2 – Livestock on roads

Division 3 – Shopping trolleys

Division 4 – Control of toy vehicles

Division 5 – Horses on reservations etc.

Division 6 – Stationary heavy vehicles

Part 7 – Secondary activities on roads, including:

Division 1 – Advertising signs placed on roads

Division 2 – Trading from a road or to a person on a road

Division 3 – Display of goods for sale

Division 4 – Outdoor eating facilities on roads

Division 5 – Bulk rubbish containers on roads

Division 6 – Occupation of the road for works/planting vegetation on Council property

Division 7 – Repair and deposited substances

Division 8 – Street parties, street festivals and processions

Division 9 – Collections on roads

Part 8 – Tow-Away of unlawfully parked vehicles and removal of similar obstructions

Part 9 – Safety – people and property

Part 10 – The environment

Part 11 – Keeping of animals

Part 12 – Disposal of waste

Part 13 – Grey water, stormwater drains and private drains

Part 14 – Public health

Part 15 – Behaviour

Part 16 – Consumption of alcoholic beverages

Part 17 – Use of Council recreation facilities

Part 18 – Enforcement and penalties

A copy of the Local Law No. 2 (09 LLW–2) can be viewed on Council's website at [www.latrobe.vic.gov.au](http://www.latrobe.vic.gov.au) or is available from the following Council Service Centres: Corporate Headquarters – 141 Commercial Road, Morwell, Weekdays 8.30 am–5.15 pm; Churchill and District Community Hub – Phillip Parade, Churchill, Weekdays 11.00 am–6.00 pm; Moe Service Centre – 44 Albert Street, Moe, Weekdays 8.30 am–5.15 pm; and Traralgon Service Centre – 34–38 Kay Street, Traralgon, Weekdays 8.30 am–5.15 pm.

PAUL BUCKLEY  
Chief Executive Officer

#### LATROBE CITY COUNCIL

Notice of Making Local Law

Local Law No. 1 (09 LLW–3)

Notice is hereby given pursuant to section 119 of the **Local Government Act 1989** that Latrobe City Council, at its ordinary meeting held on 15 June 2009, resolved to make a new Local Law entitled Local Law No. 1 (09 LLW–3).

The purpose and general purport of the proposed Local Law is to:

- provide for the election of the Mayor;
- regulate the use of the common seal;
- prohibit unauthorised use of the common seal or any device resembling the common seal;
- provide for the procedures governing the conduct of Council meetings and Special Committee Meetings;
- promote and encourage community participation in the system of local government by providing a mechanism for the Council to ascertain the community's views and expectations; and
- repeal any redundant laws.

A copy of Local Law No. 1 (09 LLW–3) can be viewed on Council's website at [www.latrobe.vic.gov.au](http://www.latrobe.vic.gov.au) or is available from the following Council Service Centres: Corporate Headquarters – 141 Commercial Road, Morwell, Weekdays 8.30 am–5.15 pm; Churchill and District Community Hub – Phillip Parade, Churchill, Weekdays 11.00 am–6.00 pm; Moe Service Centre – 44 Albert Street, Moe, Weekdays 8.30 am–5.15 pm; and Traralgon Service Centre – 34–38 Kay Street, Traralgon, Weekdays 8.30 am–5.15 pm.

PAUL BUCKLEY  
Chief Executive Officer



### Road Management Act 2004

#### Adoption of Road Management Plan

In accordance with Section 55 of the **Road Management Act 2004**, notice is hereby given that Maribyrnong City Council (Council) at its Ordinary Council Meeting of 16 June 2009 adopted an amended Road Management Plan.

The Road Management Plan may be inspected or obtained at Council's offices, located at the corner of Hyde and Napier Streets, Footscray 3011 or accessed online by viewing the Council's website [www.maribyrnong.vic.gov.au](http://www.maribyrnong.vic.gov.au) and following the links.

The code of practice, any incorporated document or any amendment to an incorporated document associated with the Road Management Plan, as the case may be, can be inspected at Council's offices, corner Hyde and Napier Streets, Footscray 3011.

JOHN LUPPINO  
Acting Chief Executive Officer  
Dated 25 June 2009



Mildura Rural City Council

### Road Management Act 2004

#### Review and Amendment of the Road Management Plan

In accordance with section 54(5) of the **Road Management Act 2004** (Act), the Mildura Rural City Council (Council) gives notice that it intends to conduct a review and subsequent amendment of its Road Management Plan.

The purpose of the review and amendment, consistent with the role, functions and responsibilities of the Council as road authority under the Act, is to ensure that the standards in relation to and the priorities to be given to the inspection, maintenance and repair of the roads and the classes of road to which the Council's Road Management Plan applies are safe, efficient and appropriate for use by the community served by the Council.

The review will apply to all the roads and classes to which the Road Management Plan applies.

A copy of Council's existing Road Management Plan and amended draft Road Management Plan may be inspected at or obtained from the Mildura Rural City Council Offices at 108–116 Madden Avenue, Mildura, or 79 Oke Street, Ouyen, or accessed online at [www.mildura.vic.gov.au](http://www.mildura.vic.gov.au)

Any person who is aggrieved by the proposed amendment may make a submission on the proposed amendment to Council by no later than 20 July 2009.

Any enquiries about the proposed review can be directed to Mr Allan Morffew, Asset Development Manager on telephone 5018 8100 or by email at [allanm@mildura.vic.gov.au](mailto:allanm@mildura.vic.gov.au)

CHERYL WOOD  
Acting Chief Executive Officer  
Mildura Rural City Council



#### Road Management Plan

In accordance with section 55(1) of the **Road Management Act 2004** (Act), the Rural City of Wangaratta Council (Council) gives notice that, at its meeting of 16 June 2009, it adopted an amended Road Management Plan.

The purpose of the Plan is to identify the relevant standards that Council will apply to the inspection, maintenance and repair of the roads and the classes of roads to which the Council's Road Management Plan applies having regard to available resources.

A copy of the adopted Road Management Plan and the Register of Public Roads may be inspected at or obtained from Council's Municipal Offices at 64–68 Ovens Street, Wangaratta, or accessed online by viewing the Council's website [www.wangaratta.vic.gov.au](http://www.wangaratta.vic.gov.au) and following the links.

DOUG SHARP  
Chief Executive Officer

**Planning and Environment Act 1987****BASS COAST PLANNING SCHEME**

## Notice of Preparation of Amendment

## Amendment C106

## Authorisation A01351

The Bass Coast Shire Council has prepared Amendment C106 to the Bass Coast Planning Scheme.

In accordance with section 8A(3) of the **Planning and Environment Act 1987**, the Minister for Planning authorised the Bass Coast Shire Council as planning authority to prepare the Amendment. The Minister also authorised the Bass Coast Shire Council to approve the Amendment under section 35B of the Act.

The land affected by the Amendment is 112–116 McKenzie Street, Wonthaggi, being Allotment 4J Sec. 117, Township of Wonthaggi, and more particularly described in Title Volume 10340 Folio 906.

The Amendment proposes to allow for the use of part of the existing buildings on the land as a Laundromat and Dog Wash in addition to an existing car wash facility.

You may inspect the Amendment, any documents that support the Amendment and the explanatory report about the Amendment at the following locations: at the office of the planning authority, Bass Coast Shire Council, free of charge during office hours; and at the Department of Planning and Community Development website [www.dpcd.vic.gov.au/planning/publicinspection](http://www.dpcd.vic.gov.au/planning/publicinspection)

Any person who may be affected by the Amendment may make a submission to the planning authority.

The closing date for submissions is Monday 27 July 2009. A written submission must be sent to the Bass Coast Shire Council.

**Planning and Environment Act 1987****BAYSIDE PLANNING SCHEME**

## Notice of Preparation of Amendment

## Amendment C84

## Authorisation AO1345

The Bayside City Council has prepared Amendment C84 to the Bayside Planning Scheme.

In accordance with section 8A(3) of the **Planning and Environment Act 1987**, the Minister for Planning authorised the Bayside City Council as planning authority to prepare the Amendment.

The land affected by the Amendment is land located on the eastern side of Reserve Road, between Agnes Street and Moysey's Run, Beaumaris, including part of the Agnes Street road reserve adjoining the site.

The Amendment proposes to:–

1. Amend Planning Scheme Map 5 to rezone land on the eastern side of Reserve Road between Agnes Street and Moysey's Run, Beaumaris, from Business 1 Zone (B1Z) to Public Park and Recreation Zone (PPRZ).
2. Amend Planning Scheme Map 5 to rezone part of the Agnes Street road reserve from Business 1 Zone (B1Z) to Residential 1 Zone (R1Z).
3. Amend Clause 52.02, Schedule Subclause 1.0 by inserting land on the east side of Reserve Road, between Agnes Street and Moysey's Run, Beaumaris.
4. Amend Clause 52.02, Schedule Subclause 2.0, by inserting land on the east side of Reserve Road, between Agnes Street and Moysey's Run, Beaumaris.

This will enable procedures under section 23 of the **Subdivision Act 1988** to remove the words 'Car Park Reserve' on Lot 1 on Title Plan 419754X.

This will enable procedures under section 24A of the **Subdivision Act 1988** to remove the words 'Car Park Reserve' on Lot 1 on Title Plan 419754X.

You may inspect the Amendment, any documents that support the Amendment and the explanatory report about the Amendment, free of charge, at the following locations: at the office of the planning authority, Bayside City Council, Corporate Centre, 76 Royal Avenue, Sandringham; at all Bayside City Council Public Libraries: Brighton Library, 14 Wilson Street, Brighton; Sandringham Library, 2–8 Waltham Street, Sandringham; Beaumaris Library, 96 Reserve Road, Beaumaris; Hampton Library, 1D Service Street, Hampton; and at the Department of Planning and Community Development website [www.dpcd.vic.gov.au/planning/publicinspection](http://www.dpcd.vic.gov.au/planning/publicinspection)

Any person who may be affected by the Amendment may make a submission to the planning authority.

The closing date for submissions is 7 August 2009. A submission must be sent to the Chief Executive Officer, Bayside City Council, PO Box 27, Sandringham, Victoria 3191.

MICHAEL TOP  
Group Manager Sustainability

### **Planning and Environment Act 1987**

#### GREATER DANDENONG PLANNING SCHEME

#### Notice of Preparation of Amendment

#### Amendment C101

#### Authorisation AO 1320

The Greater Dandenong Council has prepared Amendment C101 to the Greater Dandenong Planning Scheme.

In accordance with section 9(2) of the **Planning and Environment Act 1987**, the Minister for Planning authorised the Greater Dandenong Council as planning authority to prepare the Amendment.

The land affected by the Amendment is at the north-east and north-west corners of the intersection of Hutton and Chapel Roads, Keysborough South, more particularly described as:

North-east corner of the intersection comprising Lots 1 and 2 PS446329Y (totalling 6.094 ha).

North-west corner of the intersection comprising Lot 1 PS504514J (totalling 1.728 ha).

The Amendment proposes to rezone:

- the parcel of land on the eastern side of Chapel Road to the Business 1 Zone; and
- the parcel of land on the western side of Chapel Road to the Business 2 Zone.

You may inspect the Amendment, any documents that support the Amendment and the explanatory report about the Amendment, free of charge, at the following locations during office hours: at the Department of Planning and Community Development website [www.dpcd.vic.gov.au/planning/publicinspection](http://www.dpcd.vic.gov.au/planning/publicinspection); at the City of Dandenong offices at the following locations:

39 Clow Street, Dandenong; 397–407 Springvale Road, Springvale; Shop 7A Parkmore Shopping Centre, Keysborough; and at the City of Dandenong website: [www.greaterdandenong.com](http://www.greaterdandenong.com)

Any person who may be affected by the Amendment may make a submission to the planning authority.

The closing date for submissions is Monday 28 July 2009. A submission must be sent to the Manager, Planning and Design, Greater Dandenong Council, 39 Clow Street (PO Box 200), Dandenong 3175.

JODY BOSMAN  
Manager Planning and Design

### **Planning and Environment Act 1987**

#### GREATER GEELONG PLANNING SCHEME

#### Notice of the Preparation of an Amendment to a Planning Scheme and Notice of an Application for Planning Permit Given Under S96C of the

#### **Planning and Environment Act 1987**

#### Amendment C173

#### Authorisation No. A1364

#### Planning Permit Application 1279/2008

The land affected by the Amendment is 545 Barrabool Road, Ceres (north-eastern corner of Barrabool and Cochranes Roads, Ceres).

The land affected by the application is 545 Barrabool Road, Ceres (north-eastern corner of Barrabool and Cochranes Roads, Ceres).

The Amendment proposes to amend the Planning Scheme by including the site in the Schedules to Clause 52.03 (Specific sites and exclusions) and Clause 81.01 (Incorporated Documents) to allow for the subdivision of the land to occur in accordance with an incorporated document titled, '545 Barrabool Road, Ceres Subdivision Plan, October 2008'.

The application is for a permit to subdivide the land into 6 lots.

The person who requested the Amendment is St. Quentin Consulting P/L.

The applicant for the permit is Mr Murray Leigh.

You may inspect the Amendment, the explanatory report about the Amendment, the application, and any documents that support the Amendment and the application, including

the proposed permit, free of charge, at the following locations: during office hours, at the office of the planning authority, City of Greater Geelong, Ground Floor, 131 Myers Street, Geelong; electronically via the Have your Say section of the City's website at: [www.geelongaustralia.com.au/Accessing\\_Council/Public\\_Comment\\_-\\_Your\\_Say](http://www.geelongaustralia.com.au/Accessing_Council/Public_Comment_-_Your_Say); and at the Department of Planning and Community Development website [www.dpcd.vic.gov.au/planning/publicinspection](http://www.dpcd.vic.gov.au/planning/publicinspection)

Any person who may be affected by the Amendment or by the granting of the permit may make a submission to the planning authority.

The closing date for submissions is Monday 27 July 2009. Submissions must be in writing and sent to The Coordinator, Strategic Implementation Unit, City of Greater Geelong, either by mail to PO Box 104, Geelong, Victoria 3220; or by email to [strategicplanning@geelongcity.vic.gov.au](mailto:strategicplanning@geelongcity.vic.gov.au)

PETER SMITH  
Coordinator Strategic Implementation

Any person who may be affected by the Amendment may make a submission to the planning authority. Please be aware that all submissions will be made available to the applicant and copies of objections/submissions received may be made available to any person for the purpose of consideration as part of the planning process. Submissions can be viewed at the office of the planning authority, City of Greater Geelong, Ground Floor, 131 Myers Street, Geelong, until the end of two months after the Amendment comes into operation or lapses. Anonymous submissions will not be considered.

---

**Planning and Environment Act 1987**

**KNOX PLANNING SCHEME**

Notice of Preparation of Amendment

Amendment C71

Authorisation A01070

The Knox City Council has prepared Amendment C71 to the Knox Planning Scheme.

In accordance with section 9(2) of the **Planning and Environment Act 1987**, the Minister for Planning authorised the Knox City Council as planning authority to prepare the Amendment.

The Amendment applies to 79 Lewis Road, Wantirna South, which is otherwise known as Lot 1 on Title Plan 742669J (Vol. 08119, Fol. 618).

The Amendment seeks to rezone the above land from an Industrial 1 Zone to a Residential 2 Zone.

You may inspect the Amendment including supporting documentation and explanatory report at Knox City Council, Civic Centre, 511 Burwood Highway, Wantirna South, and this can be done during office hours and is free of charge.

The Amendment can also be inspected free of charge at: the Department of Planning and Community Development website at [www.dpcd.vic.gov.au/planning/publicinspection](http://www.dpcd.vic.gov.au/planning/publicinspection); and Knox City Council's website at [www.knox.vic.gov.au](http://www.knox.vic.gov.au) – search 'Amendment C71'.

Any person who may be affected by the Amendment may make a submission to the planning authority.

The closing date for submissions is Monday 27 July 2009. A submission must be sent to the Strategic Planning and Economic Development Department, Knox City Council, 511 Burwood Highway, Wantirna South 3152.

ANGELO KOURAMBAS  
Director – City Development

---

**Planning and Environment Act 1987**

**MORELAND PLANNING SCHEME**

Notice of the Preparation of an  
Amendment to a Planning Scheme and  
Notice of an Application for Planning Permit  
Given under S96C of the

**Planning and Environment Act 1987**

Amendment C97

Authorisation No. A01370

Planning Permit Application MPS/2009/73

The land affected by the Amendment is the former Coburg High School site at 81A Bell Street and 2–24 Rodda Street, Coburg (Volume and Folio Nos. 10432/778, 3814/785, 3814/785, 3494/640, 9989/766, 7658/093, 4064/742, 10372/711, 2255/843, 8573/807, 9637/799, 3796/139, 2255/844, 4242/326, 4544/798, 2275/964, 7315/860, 9777/398 and 10632/615).

The land affected by the permit application is the former Coburg High School site at 81A Bell Street and 2–24 Rodda Street, Coburg (Volume and Folio Nos. 10432/778, 3814/785, 3814/785, 3494/640, 9989/766, 7658/093, 4064/742, 10372/711, 2255/843, 8573/807, 9637/799, 3796/139, 2255/844, 4242/326, 4544/798, 2275/964, 7315/860, 9777/398 and 10632/615).

The Amendment proposes to rezone the land from a Residential 1 Zone to a Mixed Use Zone; remove the two Heritage Overlays affecting the land (HO21 – Former Coburg High School and HO31 – Bridges Reserve and City Oval Precinct); and replace the existing interim local policy at Clause 22.12 (Coburg Activity Centre) with an amended version which revises the land use and built form objectives for Precinct 4 (the precinct within which the subject site is located).

The planning permit application seeks planning permission for the use and development of the land for a building incorporating dwellings, shops, food and drink premises (except tavern and hotel), offices, and place of assembly (community facilities), landscaping and basement car parking; alterations to access to a road in a Road Zone Category 1; sale and consumption of liquor in association with the food and drink premises; reduction in the standard car parking rate and loading/unloading requirements; and a variation of an easement.

The person who requested the Amendment is Hamton JV (Coburg) Pty Ltd.

The applicant for the planning permit is Hamton JV (Coburg) Pty Ltd.

You may inspect the Amendment, the explanatory report about the Amendment, the planning permit application, and any documents that support the Amendment and the planning permit application, including the draft planning permit, free of charge, at the following locations: Moreland City Council, Citizens Service Centre, 90 Bell Street, Coburg or [www.moreland.vic.gov.au](http://www.moreland.vic.gov.au); and at the Department of Planning and Community Development web site [www.dpcd.vic.gov.au/planning/publicinspection](http://www.dpcd.vic.gov.au/planning/publicinspection)

Any person who may be affected by the Amendment or by the granting of the planning permit may make a submission to the planning authority.

Submissions must be sent to Moreland City Council, Strategic Planning Unit, Submission to Amendment C97, Locked Bag 10, Moreland, Victoria 3058.

The closing date for submissions is 27 July 2009.

PHILLIP PRIEST  
Acting Director City Development

Creditors, next-of-kin and others having claims against the estate of any of the undermentioned deceased persons are required to send particulars of their claims to State Trustees Limited, ABN 68 064 593 148, 168 Exhibition Street, Melbourne, Victoria 3000, the personal representative, on or before 26 August 2009, after which date State Trustees Limited may convey or distribute the assets, having regard only to the claims of which State Trustees Limited then has notice.

BOOTH, Clarence Henry, late of Ron Conn Nursing Home, 33 Westminster Drive, Avondale Heights, Victoria 3034, pensioner, who died on 7 May 2009.

BROWN, Dorothy Margaret, late of Unit 9, 121 Thomas Street, Hampton, Victoria 3188, who died on 30 January 2009.

CABI, Maria, late of 390 Kooyong Road, Caulfield South, Victoria 3162, pensioner, who died on 16 April 2009.

CLEARY, Valerie Josephine, late of The Willows, 171 Jells Road, Wheelers Hill, Victoria 3150, retired, pensioner, who died on 30 December 2008.

LONG, Neville, late of Suite 8, Sheridan Hall, 10 Marion Street, Brighton, Victoria 3186, retired, who died on 28 May 2009.

MARSHALL, Sheila, late of 198 Hargraves Street, Castlemaine, Victoria 3450, home duties, who died on 7 February 2009.

OWEN, Ronald George, late of Villa Maria Nursing Home, 1424 Plenty Road, Bundoora, Victoria 3083, who died on 25 May 2009.

WOLF, Frank, late of 23 Timberline Road, Launching Place, Victoria 3139, who died on 23 May 2009.

Dated 17 June 2009

ROD SKILBECK  
Manager  
Executor and Trustee Services

Creditors, next-of-kin and others having claims against the estate of any of the undermentioned deceased persons are required to send particulars of their claims to State Trustees Limited, ABN 68 064 593 148, 168 Exhibition Street, Melbourne, Victoria 3000, the personal representative, on or before 27 August 2009, after which date State Trustees Limited may convey or distribute the assets, having regard only to the claims of which State Trustees Limited then has notice.

DE NIESE, Adele Priscilla, late of Mornington Private Nursing Home, 680 Nepean Highway, Mount Martha, Victoria 3934, pensioner, who died on 17 March 2009.

GREEN, Michael Andrew, late of 4/38 Bainbridge Avenue, Seaford, Victoria 3198, who died on 3 May 2009.

GRINBLAT, Betty Sarah, late of 8 Greenbank Court, Lysterfield, Victoria 3156, who died on 24 May 2009.

HOLLAND, Percival Gordon, also known as Gordon Holland, late of Uniting Aged Care, 75 Thames Street, Box Hill, Victoria 3128, retired, who died on 18 May 2009.

McNAMARA, Beatrice, late of Armitage Manor Hostel, 241 Dandenong Road, Windsor, Victoria 3181, pensioner, who died on 20 March 2009.

NUGENT, Douglas Wayne, late of 17 Rundell Street, Ararat, Victoria 3377, pensioner, who died on 26 November 2008.

NUTTER, Robert, late of Ronn Conn Nursing Home, 33 Westminister Avenue, Avondale Heights, Victoria 3034, pensioner, who died on 13 May 2009.

PENMAN, Mark, late of 46 Neville Street, Cockatoo, Victoria 3781, who died on 23 May 2009.

REID, Jessie Hill Beckett, late of Bayside Hostel, 5 McDonald Street, Mordialloc, Victoria 3195, retired, who died on 29 May 2009.

SCHMITT, Peter John, also known as Peter Juergen Schmitt, late of Unit 31, Tabulam & Templar Homes Hostel, 41 Elizabeth Street, Bayswater, Victoria 3153, pensioner, who died on 14 February 2009.

Dated 18 June 2009

ROD SKILBECK  
Manager  
Executor and Trustee Services

Creditors, next-of-kin and others having claims against the estate of any of the undermentioned deceased persons are required to send particulars of their claims to State Trustees Limited, ABN 68 064 593 148, 168 Exhibition Street, Melbourne, Victoria 3000, the personal representative, on or before 25 August 2009, after which date State Trustees Limited may convey or distribute the assets, having regard only to the claims of which State Trustees Limited then has notice.

JACKSON, Norma Doris, late of Brimlea Aged Care, 21 Railway Parade, Murrumbena, Victoria 3163, retired, who died on 6 March 2009.

KEMP, Ernest Richard, late of 3/183 Hoddle Street, Richmond, Victoria 3121, who died on 12 January 2009.

LAMERS, Jessie Elizabeth, formerly of 25 Sheila Street, Preston, but late of Lasting Changes Pty Ltd, 413-415 Waterdale Road, Heidelberg West, Victoria 3081, home duties, who died on 30 March 2009.

MILLS, Irene Mary, late of Noble Manor, 33 Frank Street, Noble Park, Victoria 3174, pensioner, who died on 27 December 2008.

PITT, Joyce Gladys, late of 16 Normdale Road, Bentleigh East, Victoria 3165, home duties, who died on 28 February 2009.

POBKE, Mavis Blanche, late of 44 Midlothian Street, Malvern East, Victoria 3145, home duties, who died on 16 January 2009.

WARREN, Francis Rupert, late of 466 Waverley Road, Mount Waverley, Victoria 3149, retired, who died on 14 January 2009.

Dated 16 June 2009

ROD SKILBECK  
Manager  
Executor and Trustee Services

#### EXEMPTION

Application No. A109/2009

The Victorian Civil and Administrative Tribunal has considered an application, pursuant to section 83 of the **Equal Opportunity Act 1995**, by Women's Health West Inc.. The application for exemption is to enable the applicant to:

1. advertise for and employ women only to work in Women's Health West;
2. advertise for and employ women of a specified race or ethnic origin, or whose first language is a specified language other than English, to work in the Organisation on specific projects targeted at groups of women of that race or ethnic origin or whose first language is that language;
3. restrict individual membership of the Organisation to women only; and
4. require that organisations that are members of Women's Health West be represented at meetings (whether they come to attend, speak or vote) by women only

(the exempt conduct).

Upon reading the material submitted in support and for the reasons given at hearing on 19 June 2009 and set out in this exemption the Tribunal is satisfied that it is appropriate to grant an exemption from sections 13, 14, 59, 60, 100 and 195 of the Act to enable the applicant to engage in the exempt conduct.

In granting this exemption, the Tribunal noted:

- The applicant is an organisation which aims to improve women's health and wellbeing by providing services, advocacy, research and information to women.
- It is a community based organisation and wishes to be able to provide a non-threatening, comfortable and accessible environment for women who use its services where their perspectives and confidentiality are respected. To this end, it is run for women, by women.
- The applicant works with women who have suffered from sexual abuse and family violence, and who are otherwise marginalised. It provides health services and information directed to problems suffered by women, and in a culturally sensitive way. Its aim is to empower women to take control of, and make choices about, their own health and wellbeing.
- Previous exemptions in similar terms were granted in June 2006, July 2003 and July 2000.

The Tribunal hereby grants an exemption to the applicant from the operation of sections 13, 14, 59, 60, 100 and 195 of the **Equal Opportunity Act 1995** to enable the applicant to engage in the exempt conduct.

This exemption is to remain in force from the day on which notice of the exemption is published in the Government Gazette until 24 June 2012.

Dated 19 June 2009

C. McKENZIE  
Deputy President

#### EXEMPTION

Application No. A101/2009

The Victorian Civil and Administrative Tribunal has considered an application, pursuant to section 83 of the **Equal Opportunity Act 1995**, by Women's Health In the North Inc. (WHIN). The application for exemption is to enable the applicant to –

1. advertise for and employ women only to work in Women's Health In the North;
2. advertise for and employ women of a specified race or ethnic origin, or whose first language is a specified language other than English, to work in the Organisation on specific projects targeted at groups of women of that race or ethnic origin or whose first language is that language;
3. restrict individual membership of the Organisation to women only; and
4. require that organisations that are members of Women's Health In the North be represented at meetings of Women's Health In the North (whether they come to attend, speak or vote) by women only

(the exempt conduct).

Upon reading the material submitted in support of the application the Tribunal is satisfied that it is appropriate to grant an exemption from sections 13, 14, 59, 60, 100 and 195 of the Act to enable the applicant to engage in the exempt conduct.

In granting this exemption, the Tribunal noted:

- The applicant has been granted a similar exemption which expired on 11 May 2009 and a similar temporary exemption which expires on 26 June 2009.



- The applicant is an organisation which aims to improve women's health and wellbeing by providing services, advocacy, research and information to women.
- It is a community based organisation and wishes to be able to provide a non-threatening, comfortable and accessible environment for women who use its services where their perspectives and confidentiality are respected. To this end, it is run for women, by women.
- The applicant works with women who have suffered from sexual abuse and family violence, and who are otherwise marginalised. It provides health services and information directed to problems suffered by women, and in a culturally sensitive way. Its aim is to empower women to take control of, and make choices about, their own health and wellbeing.
- The population of the area within which the applicant operates has a substantial number of women from culturally and linguistically diverse backgrounds and includes Muslim women and many migrants and refugees.

The Tribunal hereby grants an exemption to the applicant from the operation of sections 13, 14, 59, 60, 100 and 195 of the **Equal Opportunity Act 1995** to enable the applicant to engage in the exempt conduct.

This exemption is to remain in force from the day on which notice of the exemption is published in the Government Gazette until 24 June 2009.

Dated 19 June 2009

C. McKENZIE  
Deputy President

#### **Accident Towing Services Act 2007**

##### **ROADS CORPORATION**

##### **Tow Truck Application**

Notice is hereby given that the following application will be considered by the Licensing Authority after 29 July 2009.

Notice of any objection to the granting of an application should be forwarded to reach the Director, Vehicle Management and Safety, Locked Bag 9000, Kew, Victoria 3101, not later than 23 July 2009.

It will not be necessary for interested parties to appear on the date specified, unless advised in writing.

Larry V. Page. Application for variation of conditions of tow truck licence number TOW251 which authorises the licensed vehicle to be managed, controlled and operated from depot situated at Great Alpine Road, Swifts Creek 3896, to change the depot address to 196 Day Avenue, Omeo 3898.

Note: This Licence is under consideration for transfer to G.S.B.S. Pty Ltd.

Dated 25 June 2009

DON HOGBEN  
Director  
Vehicle Management and Safety  
Road Safety and Network Access  
Roads Corporation

#### **Accident Towing Services Act 2007**

##### **ROADS CORPORATION**

##### **Tow Truck Application**

Notice is hereby given that the following application will be considered by the Licensing Authority after 29 July 2009.

Notice of any objection to the granting of an application should be forwarded to reach the Director, Vehicle Management and Safety, Locked Bag 9000, Kew, Victoria 3101, not later than 23 July 2009.

It will not be necessary for interested parties to appear on the date specified, unless advised in writing.

Universal Towing Pty Ltd. Application for variation of conditions of tow truck licence number TOW452 which authorises the licensed vehicle to be managed, controlled and operated from depot situated at 41 Nelson Street, Williamstown 3051, to change the depot address to 749 Geelong Road, Brooklyn 3025.

Note: This Licence is under consideration for transfer to Rosemary Quest Pty Ltd.

Dated 25 June 2009

DON HOGBEN  
Director  
Vehicle Management and Safety  
Road Safety and Network Access  
Roads Corporation

**Associations Incorporation Act 1981**

## SUB-SECTION 36E(5)

Notice is hereby given that the incorporation of the associations mentioned below is cancelled in accordance with section 36E(5) of the **Associations Incorporation Act 1981**.

Birch, Ross & Barlow Community Foundation Inc.; Ballarat Police Angling Club Inc.; Peninsula Community Health Service Inc.; The Orion Bushwalking Club Inc.; Alliance of Chinese Medicine Associations Australia Inc.; Ventura Aid Inc.; Eldercare Australia Inc.; Stephenson Park Social Pavillion Inc.; The Inner Wheel Club Of Prahran Inc.; Certified Organically Grown Inc.; Whittlesea Beranci Soccer Club Inc.; Inner Wheel Club Of Foster Inc.; Western Suburbs Chinese Women's Association Inc.; Australian Ulusal Halk Hareketi Konseyi Inc.; Leisure Industries Australia Inc.; Knox Ice Skaters Inc.; Australian Investigators Association Inc.; Australian Business Council For Sustainable Energy Inc.; Hume City (Teuila) Rugby Union Football Club Inc.; The Southeastern Philharmonia Inc.; Neonheart Theatre Inc.; Wodonga District Tenants Group Inc.; Tongan Community Association Inc.; Tongan Evangelical Methodist Movement Church Inc.; Circulo Masbateno Of Melbourne Inc.; Yarrowonga Mulwala Self-Help Arthritis Group Inc.; Maroondah Life Education Centre Inc.; The Maharlikans Inc.; Friends Of Lochsport Lakes and Coast Inc.; Pembroke Crescent Pre-school Inc.; Relatives Against The Intake Of Narcotics (Geelong) Inc.; Triton Woodworkers Club Holmesglen Inc.

Dated 25 June 2009

DAVID BETTS

Deputy Registrar of Incorporated Associations  
PO Box 4567  
Melbourne, Victoria 3001

**Cemeteries and Crematoria Act 2003**

## SECTION 43(2)

Declaration that Cemetery Trust Fees  
are Increased

I, Pauline Ireland, as Delegate of the Secretary to the Department of Human Services for the purposes of section 43(2) of the **Cemeteries and Crematoria Act 2003**, declare that all cemetery trust fees of \$50 or more will increase

by 2.1 percent in accordance with movements in the All Groups Consumer Price Index number (for Melbourne) as published by the Australian Bureau of Statistics. This declaration will take effect on 1 July 2009.

PAULINE IRELAND

Assistant Director  
Food Safety and Regulatory Activities

**Cemeteries and Crematoria Act 2003**

## SECTION 40(2)

Declaration that Cemetery Trust Fees  
are Increased

I, Pauline Ireland, as Delegate of the Secretary to the Department of Human Services for the purposes of section 40(2) of the **Cemeteries and Crematoria Act 2003**, declare that all fees of \$50 or more, and all fees adjusted to comply with the removal of GST from certain cemetery fees and charges listed on the attached schedule (A) will increase to the amount shown. This declaration will take effect on 1 July 2009.

PAULINE IRELAND

Assistant Director  
Food Safety and Regulatory Activities

## SCHEDULE (A)

The Anderson's Creek Cemetery Trust  
The Ballarat General Cemeteries Trust  
The Bendigo Cemeteries Trust  
The Cheltenham Regional & Cemeteries Trust  
The Trustees of the Fawkner Crematorium and Memorial Park  
The Geelong Cemeteries Trust  
The Keilor Cemetery Trust  
The Necropolis Springvale  
The Preston Cemetery Trust  
The Templestowe Cemetery Trust

**Cemeteries and Crematoria Act 2003**

## SECTION 4(1)

Notice of Approval of Cemetery Trust  
Fees and Charges

I, Pauline Ireland, as Delegate of the Secretary to the Department of Human Services for the purposes of section 40(2) of the **Cemeteries and Crematoria Act 2003**, give notice that I

have approved the memorial permit fees fixed by the following cemetery trust. The approved memorial permit fees will take effect from the date of publication of this notice in the Government Gazette and will be published on the internet.

The Kangaroo Ground Cemetery Trust

PAULINE IRELAND  
Assistant Director  
Food Safety and Regulatory Activities

### **Cemeteries and Crematoria Act 2003**

#### SECTION 41(1)

#### Notice of Approval of Cemetery Trust Fees and Charges

I, Pauline Ireland, as Delegate of the Secretary to the Department of Human Services for the purposes of section 40(2) of the **Cemeteries and Crematoria Act 2003**, give notice that I have approved the scales of fees and charges fixed by the following cemetery trusts. The approved scales of fees and charges will take effect from the date of publication of this notice in the Government Gazette and will be published on the internet.

The Beenak Cemetery Trust

The Lancefield Cemetery Trust

The Port Campbell Cemetery Trust

The Rushworth Cemetery Trust

PAULINE IRELAND  
Assistant Director  
Food Safety and Regulatory Activities

### **Mineral Resources (Sustainable Development) Act 1990**

#### DEPARTMENT OF PRIMARY INDUSTRIES

#### Exemption of Land from an Exploration or Mining Licence

I, Doug Sceney, Acting Executive Director Earth Resources Division, pursuant to section 7 of the **Mineral Resources (Sustainable Development) Act 1990** and under delegation from the Minister for Energy and Resources, hereby exempt all that Crown land situated within the boundaries of exploration application 5127 from being subject to an exploration licence and a mining licence.

Dated 19 June 2009

DOUG SCENEY  
Acting Executive Director  
Earth Resources Division  
(formerly Minerals and Petroleum)

### **Mineral Resources (Sustainable Development) Act 1990**

#### DEPARTMENT OF PRIMARY INDUSTRIES

#### Exemption of Land from an Exploration or Mining Licence

I, Doug Sceney, Acting Executive Director Earth Resources Division, pursuant to section 7 of the **Mineral Resources (Sustainable Development) Act 1990** and under delegation from the Minister for Energy and Resources, hereby exempt all that Crown land situated within the boundaries of exploration application 5230 from being subject to an exploration licence and a mining licence.

Dated 19 June 2009

DOUG SCENEY  
Acting Executive Director  
Earth Resources Division  
(formerly Minerals and Petroleum)

### **Mineral Resources (Sustainable Development) Act 1990**

#### DEPARTMENT OF PRIMARY INDUSTRIES

#### Exemption of Land from an Exploration or Mining Licence

I, Doug Sceney, Acting Executive Director Earth Resources Division, pursuant to section 7 of the **Mineral Resources (Sustainable Development) Act 1990** and under delegation from the Minister for Energy and Resources, hereby exempt all that Crown land situated within the boundaries of exploration application 5231 from being subject to an exploration licence and a mining licence.

Dated 19 June 2009

DOUG SCENEY  
Acting Executive Director  
Earth Resources Division  
(formerly Minerals and Petroleum)

### **Valuation of Land Act 1960**

#### DEPARTMENT OF SUSTAINABILITY AND ENVIRONMENT

#### Fees for the Provision of Information

I, Robert Marsh, Valuer-General, pursuant to section 5(2) of the **Valuation of Land Act 1960**, set the following fees to be paid for the provision of the information held on my behalf by LANDATA® and known as PRISM Property Sales Information data providing details of sale or transfer of land or of an interest in land:

- 1) For the supply of data through the Internet service via the LANDATA® website –
  - (i) Details of an individual record: 23.39 cents per record subject to (iii) below;
  - (ii) For all sales and transfer data in the whole of any municipality: 23.39 cents per record subject to (iii) below;
  - (iii) A minimum charge of \$25.00 per month applies.
- 2) For the supply of data via a person or organisation contracted by the Department to provide services to those classes of person listed in (a), (b) and (c) of the Minister's policy direction –
  - (i) For all sales and transfer data: 16.70 cents per record.
- 3) For the supply of data via other media (e.g. fax, email, telephone) – for the supply of details of all or specific records in any municipality –
  - (i) \$30.00 per request plus 28.96 cents per record.

Note: All of the above fees in 1, 2 and 3 are GST exclusive.

ROBERT MARSH  
Valuer-General

**Victorian Managed Insurance  
Authority Act 1996**

HEIDE MUSEUM OF MODERN ART

Pursuant to section 25A of the **Victorian Managed Insurance Authority Act 1996**, I direct the Victorian Managed Insurance Authority (VMIA) to provide insurance to the Heide Museum of Modern Art.

This direction is effective for five years, from 1 July 2009 to 30 June 2014 (both dates inclusive), with the VMIA to determine the premium payable by the Heide Museum of Modern Art. All other existing terms and conditions should continue.

TIM HOLDING MP  
Minister for Finance, WorkCover  
and the Transport Accident Commission

**Victorian Managed Insurance  
Authority Act 1996**

PUBLIC TRANSPORT INDUSTRY  
OMBUDSMAN

Pursuant to section 25A of the **Victorian Managed Insurance Authority Act 1996**, I direct the Victorian Managed Insurance

Authority (VMIA) to provide insurance to the Public Transport Industry Ombudsman.

This direction is effective for five years, from 1 July 2009 to 30 June 2014 (both dates inclusive), with the VMIA to determine the premium payable by the Public Transport Industry Ombudsman. All other existing terms and conditions should continue.

TIM HOLDING MP  
Minister for Finance, WorkCover  
and the Transport Accident Commission

**Victorian Managed Insurance  
Authority Act 1996**

PUBLIC HEALTHCARE PROGRAM

Pursuant to section 25A of the **Victorian Managed Insurance Authority Act 1996**, I direct the Victorian Managed Insurance Authority (VMIA) to provide insurance to the Public Healthcare Program.

This direction is effective for one year, from 1 July 2009 to 30 June 2010 (both dates inclusive), with the VMIA to determine the premium payable by the Public Healthcare Program. All other existing terms and conditions should continue.

TIM HOLDING MP  
Minister for Finance, WorkCover  
and the Transport Accident Commission

**Victorian Managed Insurance  
Authority Act 1996**

VICTORIA'S SPECIAL TRADE ENVOYS

Pursuant to section 25A of the **Victorian Managed Insurance Authority Act 1996**, I direct the Victorian Managed Insurance Authority (VMIA) to provide insurance for Victoria's Special Trade Envoys. This direction is effective from 1 July 2009 to 30 June 2010 (both dates inclusive).

The type of insurance to be provided should be determined through discussions between the VMIA and the Department of Innovation, Industry and Regional Development.

The VMIA should determine the premium payable for this insurance. All other existing terms and conditions should continue.

TIM HOLDING MP  
Minister for Finance, WorkCover  
and the Transport Accident Commission

**Victorian Managed Insurance  
Authority Act 1996**

THE EMERGENCY RESOURCE  
PROVIDERS SUPPORT SCHEME

Pursuant to section 25A of the **Victorian Managed Insurance Authority Act 1996**, I direct the Victorian Managed Insurance Authority (VMIA) to provide insurance for the Emergency Resource Providers Support Scheme (EmRePSS). This direction is effective from 1 July 2009 to 30 June 2014 (both dates inclusive).

The VMIA should determine the premium payable for this insurance. All other existing terms and conditions should continue.

TIM HOLDING MP  
Minister for Finance, WorkCover  
and the Transport Accident Commission

---

**Victorian Managed Insurance  
Authority Act 1996**

INSURANCE FOR MS JOHANNA BARKER,  
THE INDEPENDENT CHAIRPERSON  
OF THE ROYAL MELBOURNE  
SHOWGROUNDS JOINT VENTURE

Pursuant to section 25A of the **Victorian Managed Insurance Authority Act 1996**, I direct the Victorian Managed Insurance Authority (VMIA) to provide Directors' and Officers' insurance to Ms Johanna Barker, the independent Chairperson of the Royal Melbourne Showgrounds Joint Venture (UJV).

This direction is effective for three years, from 1 July 2009 to 30 June 2012 (both dates inclusive), with the VMIA to determine the premium payable by UJV. All other existing terms and conditions should continue.

TIM HOLDING MP  
Minister for Finance, WorkCover  
and the Transport Accident Commission

---

**Victorian Managed Insurance  
Authority Act 1996**

AUSTRALIAN SYNCHROTRON PROJECT

Pursuant to section 25A of the **Victorian Managed Insurance Authority Act 1996**, I direct the Victorian Managed Insurance Authority (VMIA) to provide insurance to Australian Synchrotron Holding Company

Pty Ltd (ASHCo), and Australian Synchrotron Company Limited (ASCo). This direction is effective from 1 July 2009 to 30 June 2014 (both dates inclusive).

The type of insurance to be provided should be determined through discussions between the VMIA and the Department of Innovation, Industry and Regional Development.

The VMIA should determine the premium payable for this insurance. All other existing terms and conditions should continue.

TIM HOLDING MP  
Minister for Finance, WorkCover  
and the Transport Accident Commission

---

**Victorian Managed Insurance Authority  
Act 1996**

ALLIANCE PROFESSIONAL INDEMNITY  
INSURANCE

Pursuant to section 25A of the **Victorian Managed Insurance Authority Act 1996**, I direct the Victorian Managed Insurance Authority to provide professional indemnity insurance to bodies within a project alliance where those bodies can demonstrate the following:

- a) that they have failed to obtain an appropriate level of insurance from a provider, other than from the Victorian Managed Insurance Authority, for the duration of the project, or the duration of the project alliance or any related period thereafter;
- b) having failed to obtain appropriate project alliance insurance from an alternative provider, a representative of the project alliance has sought such cover from the Victorian Managed Insurance Authority; and
- c) the steps taken to obtain comparable cover from alternative providers upon request by the Victorian Managed Insurance Authority or the Department of Treasury and Finance.

The Victorian Managed Insurance Authority shall charge such bodies a commercial premium for the insurance provided in accordance with this Direction. The Victorian Managed Insurance Authority shall provide the insurance on its usual terms, conditions and exclusions, subject to any deductibles, amendments or variations the Victorian Managed Insurance Authority agrees or deems necessary.

For the purposes of this Direction, a project alliance refers to a commercial/legal framework between a department, agency, Government-backed-enterprise or other Government-funded body, as owner-participant, and one or more private sector parties, for the purpose of delivering a capital works project where the project alliance has the following characteristics: agrees to a collective sharing of project risks; no fault, no blame, no dispute arrangements; three-limb compensation model; unanimous principle based decision-making on all key project issues; and uses an integrated project team.

This direction is effective from 1 July 2009 to 30 June 2010 inclusive.

TIM HOLDING MP  
Minister for Finance, WorkCover  
and the Transport Accident Commission

INTERIM CREDITING RATE FOR  
STATE SUPERANNUATION FUND FROM  
22 JUNE 2009

For the purposes of the sub-sections 46(1) and 58(1) of the **State Superannuation Act 1988**, sub-section 35(1) of the **Transport Superannuation Act 1988** and sub-section 37(1) of the **State Employees Retirement Benefits Act 1979**, the Emergency Services Superannuation Board has determined an annual rate of 0.00% to be applied as an interim crediting rate on exits on or after 22 June 2009.

MICHAEL DUNDON  
Acting CEO



NORTH EAST  
CATCHMENT  
MANAGEMENT  
AUTHORITY

**Water Act 1989**

NORTH EAST CATCHMENT  
MANAGEMENT AUTHORITY

Pursuant to section 203 of the **Water Act 1989**, notice is hereby given that the North East Catchment Management Authority intends to declare flood levels for the Ovens River, the King River, the One Mile Creek, the Three Mile Creek and the Fifteen Mile Creek between the Hume Freeway to Waldara (Wangaratta North) as shown on Plans No. 570069 (sheet 1–2) and 570070 (sheet 1–3). These flood levels will be

used for planning and building purposes and are based on the Authority's best estimate of a flood event, which has a probability of occurrence of 1% in any one year.

The flood level maps are available for inspection, during normal business hours, at the North East Catchment Management Authority's office, 1B Footmark Court, Wodonga, and the Wangaratta Government Centre, corner of Ford and Ovens Streets, Wangaratta. The flood level maps can also be downloaded from the Authority's website, [www.necma.vic.gov.au](http://www.necma.vic.gov.au)

Prior to declaring flood levels for the the Ovens River, the King River, the One Mile Creek, the Three Mile Creek and the Fifteen Mile Creek between the Hume Freeway to Waldara (Wangaratta North), the North East Catchment Management Authority is seeking submissions from any person within 6 weeks from the date of this notice. In the meantime persons may contact Roel von't Steen on (02) 6043 7600 to discuss the intention of declaring flood levels. Written submissions should be sent to the Floodplain Manager, North East Catchment Management Authority, PO Box 616, Wodonga 3689.

J. RIDDIFORD  
Chief Executive Officer

**Land Acquisition and Compensation Act 1986**

FORM 7

S. 21

Reg. 16

Notice of Acquisition

Compulsory Acquisition of Interest in Land

Melbourne Water Corporation (Melbourne Water) declares that by this notice it acquires the following interest (easement) in the land described as part of Lot 1 on Title Plan 324655D, and part of Crown Allotment 11, Section C on Title Plan 781980N, Parish of Woodbourne, comprising 2590 square metres and being part of the land described in Certificates of Title Volume 8538 Folio 554 and Volume 8945 Folio 360, shown as E-1 on Plans 77\_8538\_554 and 76\_8945\_360.

**Interest Acquired:** That of Penbro Estate Pty Ltd (formerly Nereno Pty Ltd), ACN 005 832 066, and all other interests.

Published with the authority of Melbourne Water Corporation.

Dated 25 June 2009

For and on behalf of Melbourne Water  
ROB SKINNER  
Managing Director  
Melbourne Water

---

**Land Acquisition and Compensation Act 1986**

FORM 7 S. 21  
Reg. 16

Notice of Acquisition

Compulsory Acquisition of Interest in Land

The Roads Corporation (VicRoads) declares that by this notice it acquires the following interest in the land described as part of Lot 1 on Plan of Subdivision 143924, Parish of Djerriwarrh, comprising 10.24 hectares and being land described in Certificate of Title Volume 10447 Folio 330, shown as Parcel 22 on Survey Plan 21792 and being the property known as 521–539 Brooklyn Road, Brookfield, Victoria 3338.

**Interest Acquired:** That of Pantelis Gabriel and Eleftheria Gabriel and all other interests.

Published with the authority of VicRoads.

Dated 25 June 2009

For and on behalf of VicRoads  
BERNARD TOULET  
Director  
Property Services

---

**Land Acquisition and Compensation Act 1986**

FORM 7 S. 21  
Reg. 16

Notice of Acquisition

Compulsory Acquisition of Interest in Land

The Roads Corporation (VicRoads) declares that by this notice it acquires the following interest in the land described as part of Allotment 9 Section 15, Parish of Merrimu, comprising 13.87 hectares and being land described in General Law Conveyance Book 901 No. 891, shown as Parcel 71 on Survey Plan 21797 and being the property situated at Cowans Road, Hopetoun Park, Victoria 3340.

**Interest Acquired:** That of Gabriel Dellios and all other interests.

Published with the authority of VicRoads.

Dated 25 June 2009

For and on behalf of VicRoads  
BERNARD TOULET  
Director  
Property Services

---

**Land Acquisition and Compensation Act 1986**

FORM 7 S. 21  
Reg. 16

Notice of Acquisition

Compulsory Acquisition of Interest in Land

The Roads Corporation (VicRoads) declares that by this notice it acquires the following interest in the land described as part of Lot 1 on Plan of Subdivision 423865C, Parish of Merrimu, comprising 2601 square metres and being land described in Certificate of Title Volume 10580 Folio 161, shown as Parcel 41 on Survey Plan 21794 and being the property situated at Hopetoun Park Road, Bacchus Marsh, Victoria 3340.

**Interest Acquired:** That of Gavan Joseph Shea and Elizabeth Anne Shea, and all other interests.

Published with the authority of VicRoads.

Dated 25 June 2009

For and on behalf of VicRoads  
BERNARD TOULET  
Director  
Property Services

---

**Land Acquisition and Compensation Act 1986**

FORM 7 S. 21  
Reg. 16

Notice of Acquisition

Compulsory Acquisition of Interest in Land

The Roads Corporation (VicRoads) declares that by this notice it acquires the following interest in the land described as part of Lot 2 on Plan of Subdivision 423865C, Parish of Merrimu, comprising 17.902 hectares and being land described in Certificate of Title Volume 10580 Folio 162, shown as Parcels 42 and 44 on Survey Plan 21794 and being property known as 30 Kyle Lane, Hopetoun Park, Victoria 3340.

**Interest Acquired:** That of Geoffrey Francis Shea and Susan Patricia Shea and all other interests.

Published with the authority of VicRoads.  
Dated 25 June 2009

For and on behalf of VicRoads  
BERNARD TOULET  
Director  
Property Services

**Interest Acquired:** That of Weir Developments Group Pty Ltd, ACN 110695120, and all other interests.

Published with the authority of VicRoads.  
Dated 25 June 2009

For and on behalf of VicRoads  
BERNARD TOULET  
Director  
Property Services

---

**Land Acquisition and Compensation Act 1986**

FORM 7 S. 21  
Reg. 16

Notice of Acquisition

Compulsory Acquisition of Interest in Land

The Roads Corporation (VicRoads) declares that by this notice it acquires the following interest in the land described as part of Lot 3 on Plan of Subdivision 423865C, Parish of Merrimu, comprising 4.928 hectares and being land described in Certificate of Title Volume 10580 Folio 163, shown as Parcel 43 on Survey Plan 21794 and being the property known as 97 Hopetoun Park Road, Hopetoun Park, Victoria 3340.

**Interest Acquired:** That of Terrence Anthony Shea and Mary Ann Shea and all other interests.

Published with the authority of VicRoads.  
Dated 25 June 2009

For and on behalf of VicRoads  
BERNARD TOULET  
Director  
Property Services

---

**Land Acquisition and Compensation Act 1986**

FORM 7 S. 21  
Reg. 16

Notice of Acquisition

Compulsory Acquisition of Interest in Land

The Roads Corporation (VicRoads) declares that by this notice it acquires the following interest in the land described as part of Lot 8 on Plan of Subdivision 146966E, Parish of Djerriwarrh, comprising 2.593 hectares and being land described in Certificate of Title Volume 9627 Folio 365, shown as Parcel 4 on Survey Plan 21791 and being the property known as 780–790 High Street, Melton West, Victoria 3337.

**Interest Acquired:** That of Adam Tannous and Jean Tannous and all other interests.

Published with the authority of VicRoads.  
Dated 25 June 2009

For and on behalf of VicRoads  
BERNARD TOULET  
Director  
Property Services

---

**Land Acquisition and Compensation Act 1986**

FORM 7 S. 21  
Reg. 16

Notice of Acquisition

Compulsory Acquisition of Interest in Land

The Roads Corporation (VicRoads) declares that by this notice it acquires the following interest in the land described as part of Lot 3 on Plan of Subdivision 143924, Parish of Djerriwarrh comprising 1.969 hectares and being land described in Certificate of Title Volume 9534 Folio 985, shown as Parcel 32 on Survey Plan 21793 and being the property known as 467–491 Brooklyn Road, Brookfield, Victoria 3338.

---

**Land Acquisition and Compensation Act 1986**

FORM 7 S. 21  
Reg. 16

Notice of Acquisition

Compulsory Acquisition of Interest in Land

The Roads Corporation (VicRoads) declares that by this notice it acquires the following interest in the land described as part of Lot 1 on Title Plan 800699D, Parish of Djerriwarrh, comprising 6.480 hectares and being land described in Certificate of Title Volume 6440 Folio 850, shown as Parcel 3 on Survey Plan 21791 and being land known as 608–660 Harkness Road, Melton West, Victoria 3337.



**Interest Acquired:** That of Karmede Developments Pty Ltd, ACN 126199120, and all other interests.

Published with the authority of VicRoads.

Dated 25 June 2009

For and on behalf of VicRoads  
BERNARD TOULET  
Director  
Property Services

### Land Acquisition and Compensation Act 1986

FORM 1

Ss. 6 and 8(1)

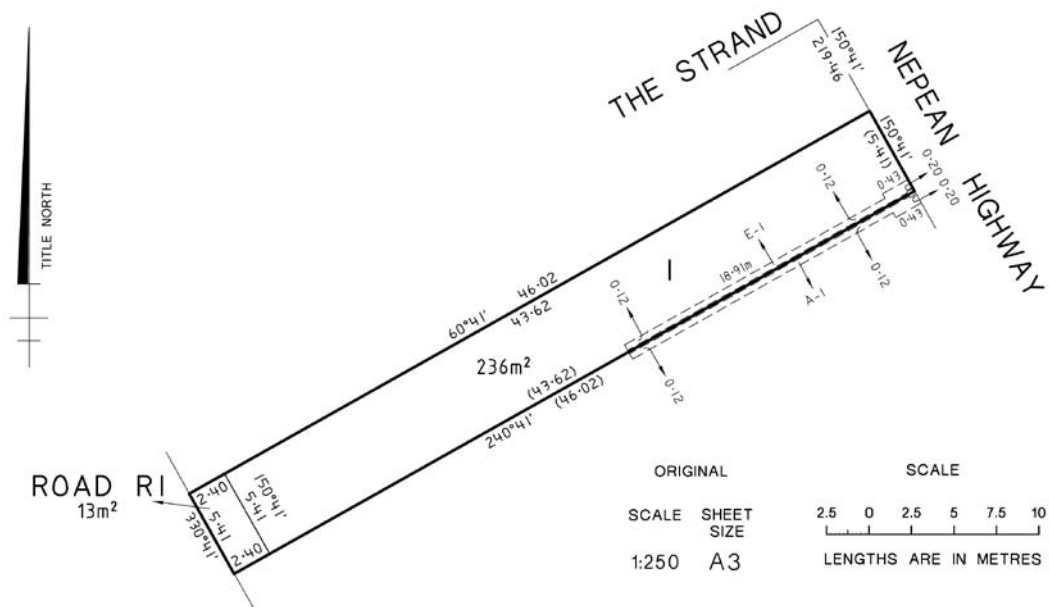
Reg. 7

#### Notice of Intention to Acquire

TO: Beguem Pty Ltd

AND TO: All or any other interests in the land

Kingston City Council intends to acquire an interest in fee simple of a 13 square metre parcel of land marked 'R-1' on the plan below and contained within Certificate of Title Volume 4745 Folio 916 (Land).



A copy of this survey plan can also be inspected without charge at the Kingston City Council's offices at 1230 Nepean Highway, Cheltenham, during the hours 8.30 am to 5.00 pm.

The Kingston City Council considers that the land is suitable to accommodate a pedestrian walkway alongside a widened right of way.

The land:

1. is reserved for a public purpose under the Kingston Planning Scheme; or
2. is not exempted from the reservation requirements under section 5 of the **Land Acquisition and Compensation Act 1986**; or
3. is not in a class of land exempted from reservation under section 5 of the **Land Acquisition and Compensation Act 1986**; or

4. has not been certified by the Governor in Council as land which need not be reserved; or
5. is not special project land under section 201I(3) of the **Planning and Environment Act 1987**.

At the present time it is expected that the Kingston City Council may require possession of the land approximately October 2009. This date may change.

The Kingston City Council requires you to provide it with information about the following:

1. The name of any other person who has, or you think may have, an interest in the land. (Such a person might be a tenant or a mortgagee or a person to whom you have agreed to sell the land.)
2. If you have a current building permit or approval or a planning permit concerning the land.
3. If you have sold or let or in any other way dealt with the land or were intending to deal with the land immediately before you received this notice.
4. If you know of any other person proposing to do any of those things mentioned in paragraph 3.
5. Any other matters of which you are aware which will help the Kingston City Council to work out what compensation you should receive for the land. (This information may include details of any mortgage, lease or other arrangement affecting the land. If you claim financial loss, please provide financial documents and other records to substantiate all losses. All documents provided will be treated in confidence.)

Dated 16 June 2009

For and on behalf of the Kingston City Council  
MR JOHN NEVINS  
Chief Executive Officer  
Kingston City Council

---

**Land Acquisition and Compensation Act 1986**

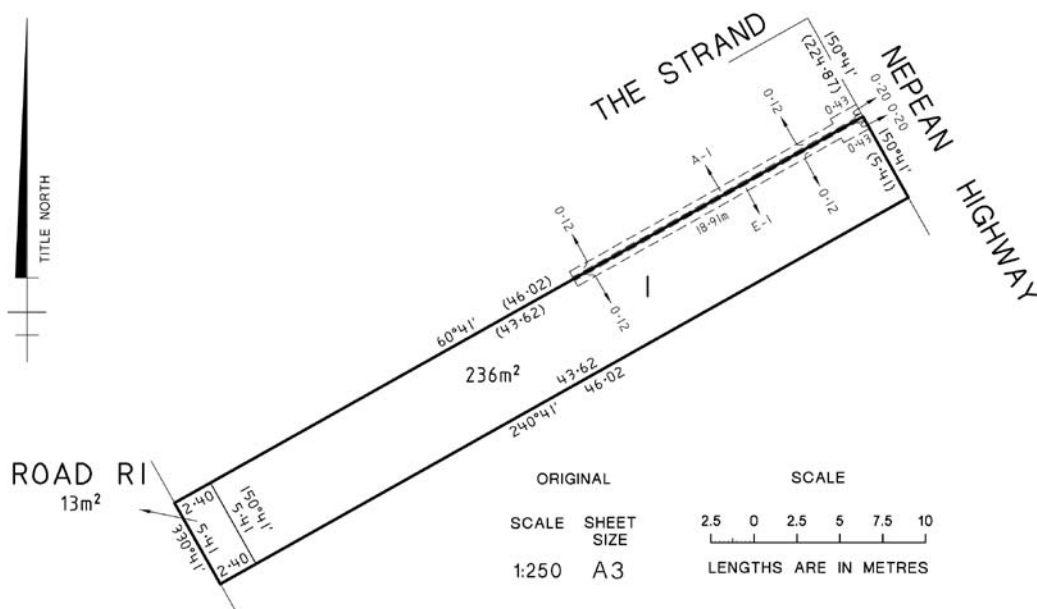
FORM 1

Ss. 6 and 8(1)  
Reg. 7

## Notice of Intention to Acquire

TO: Beguem Pty Ltd  
 AND TO: All or any other interests in the land

Kingston City Council intends to acquire an interest in fee simple of a 13 square metre parcel of land marked 'R-1' on the plan below and contained within Certificate of Title Volume 4745 Folio 916 (Land).



A copy of this survey plan can also be inspected without charge at the Kingston City Council's offices at 1230 Nepean Highway, Cheltenham, during the hours 8.30 am to 5.00 pm.

The Kingston City Council considers that the land is suitable to accommodate a pedestrian walkway alongside a widened right of way.

The land:

1. is reserved for a public purpose under the Kingston Planning Scheme; or
2. is not exempted from the reservation requirements under section 5 of the **Land Acquisition and Compensation Act 1986**; or
3. is not in a class of land exempted from reservation under section 5 of the **Land Acquisition and Compensation Act 1986**; or
4. has not been certified by the Governor in Council as land which need not be reserved; or
5. is not special project land under section 201I(3) of the **Planning and Environment Act 1987**.

At the present time it is expected that the Kingston City Council may require possession of the land approximately October 2009. This date may change.

The Kingston City Council requires you to provide it with information about the following:

1. The name of any other person who has, or you think may have, an interest in the land. (Such a person might be a tenant or a mortgagee or a person to whom you have agreed to sell the land.)

2. If you have a current building permit or approval or a planning permit concerning the land.
3. If you have sold or let or in any other way dealt with the land or were intending to deal with the land immediately before you received this notice.
4. If you know of any other person proposing to do any of those things mentioned in paragraph 3.
5. Any other matters of which you are aware which will help the Kingston City Council to work out what compensation you should receive for the land. (This information may include details of any mortgage, lease or other arrangement affecting the land. If you claim financial loss, please provide financial documents and other records to substantiate all losses. All documents provided will be treated in confidence.)

Dated 16 June 2009

For and on behalf of the Kingston City Council  
MR JOHN NEVINS  
Chief Executive Officer  
Kingston City Council

---

**Land Acquisition and Compensation Act 1986**

FORM 1

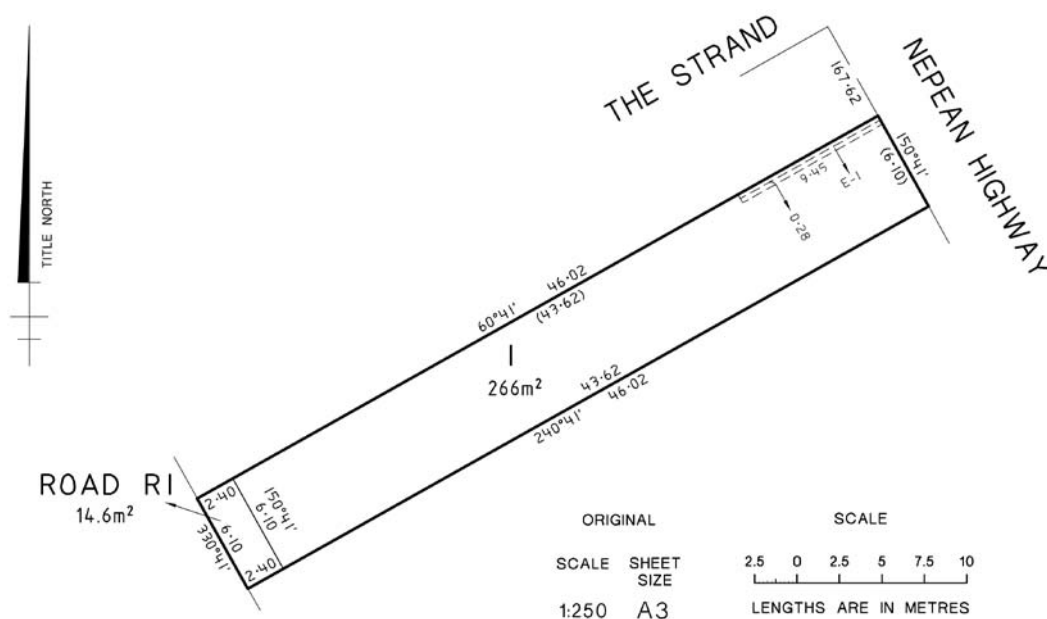
Ss. 6 and 8(1)  
Reg. 7

## Notice of Intention to Acquire

TO: Nellie Muriel Taranto – Legal Personal Representative of Stefano Taranto who died on 23 March 1982

AND TO: All or any other interests in the land

Kingston City Council intends to acquire an interest in fee simple of a 14.6 square metre parcel of land marked 'R-1' on the plan below and contained within Certificate of Title Volume 5601 Folio 186 (Land).



A copy of this survey plan can also be inspected without charge at the Kingston City Council's offices at 1230 Nepean Highway, Cheltenham, during the hours 8.30 am to 5.00 pm.

The Kingston City Council considers that the land is suitable to accommodate a pedestrian walkway alongside a widened right of way.

The land:

1. is reserved for a public purpose under the Kingston Planning Scheme; or
2. is not exempted from the reservation requirements under section 5 of the **Land Acquisition and Compensation Act 1986**; or
3. is not in a class of land exempted from reservation under section 5 of the **Land Acquisition and Compensation Act 1986**; or
4. has not been certified by the Governor in Council as land which need not be reserved; or
5. is not special project land under section 201I(3) of the **Planning and Environment Act 1987**.

At the present time it is expected that the Kingston City Council may require possession of the land approximately October 2009. This date may change.

The Kingston City Council requires you to provide it with information about the following:

1. The name of any other person who has, or you think may have, an interest in the land. (Such a person might be a tenant or a mortgagee or a person to whom you have agreed to sell the land.)

2. If you have a current building permit or approval or a planning permit concerning the land.
3. If you have sold or let or in any other way dealt with the land or were intending to deal with the land immediately before you received this notice.
4. If you know of any other person proposing to do any of those things mentioned in paragraph 3.
5. Any other matters of which you are aware which will help the Kingston City Council to work out what compensation you should receive for the land. (This information may include details of any mortgage, lease or other arrangement affecting the land. If you claim financial loss, please provide financial documents and other records to substantiate all losses. All documents provided will be treated in confidence.)

Dated 16 June 2009

For and on behalf of the Kingston City Council  
MR JOHN NEVINS  
Chief Executive Officer  
Kingston City Council

---

**Land Acquisition and Compensation Act 1986**

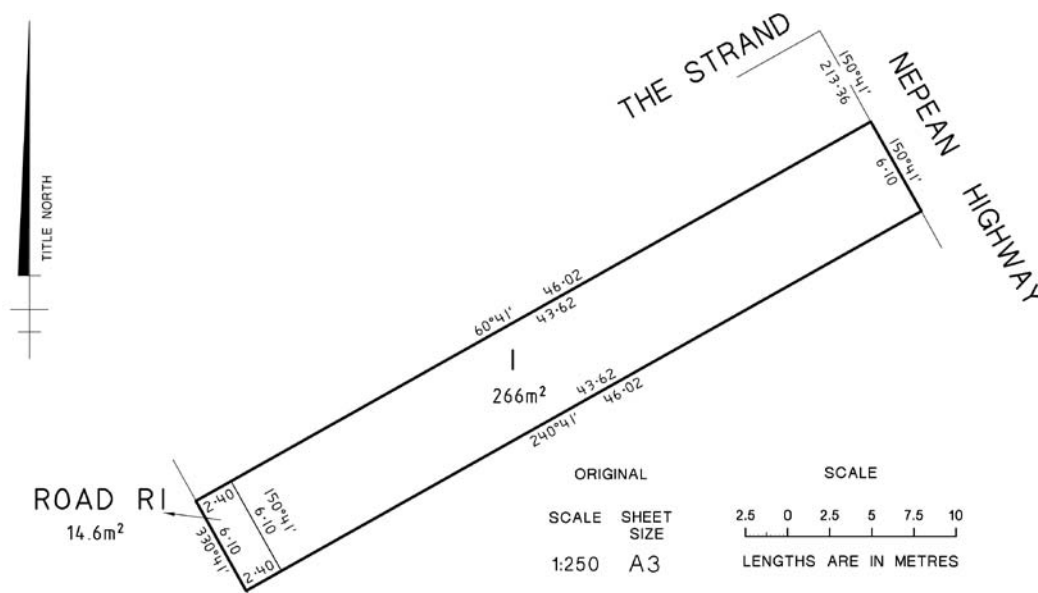
FORM 1

Ss. 6 and 8(1)  
Reg. 7

## Notice of Intention to Acquire

TO: Vasos Moisi and Elli Moisi  
 AND TO: All or any other interests in the land

Kingston City Council intends to acquire an interest in fee simple of a 14.6 square metre parcel of land marked 'R-1' on the plan below and contained within Certificate of Title Volume 4163 Folio 509 (Land).



A copy of this survey plan can also be inspected without charge at the Kingston City Council's offices at 1230 Nepean Highway, Cheltenham, during the hours 8.30 am to 5.00 pm.

The Kingston City Council considers that the land is suitable to accommodate a pedestrian walkway alongside a widened right of way.

The land:

1. is reserved for a public purpose under the Kingston Planning Scheme; or
2. is not exempted from the reservation requirements under section 5 of the **Land Acquisition and Compensation Act 1986**; or
3. is not in a class of land exempted from reservation under section 5 of the **Land Acquisition and Compensation Act 1986**; or
4. has not been certified by the Governor in Council as land which need not be reserved; or
5. is not special project land under section 201I(3) of the **Planning and Environment Act 1987**.

At the present time it is expected that the Kingston City Council may require possession of the land approximately October 2009. This date may change.

The Kingston City Council requires you to provide it with information about the following:

1. The name of any other person who has, or you think may have, an interest in the land. (Such a person might be a tenant or a mortgagee or a person to whom you have agreed to sell the land.)

2. If you have a current building permit or approval or a planning permit concerning the land.
3. If you have sold or let or in any other way dealt with the land or were intending to deal with the land immediately before you received this notice.
4. If you know of any other person proposing to do any of those things mentioned in paragraph 3.
5. Any other matters of which you are aware which will help the Kingston City Council to work out what compensation you should receive for the land. (This information may include details of any mortgage, lease or other arrangement affecting the land. If you claim financial loss, please provide financial documents and other records to substantiate all losses. All documents provided will be treated in confidence.)

Dated 16 June 2009

For and on behalf of the Kingston City Council  
MR JOHN NEVINS  
Chief Executive Officer  
Kingston City Council

---



**Land Acquisition and Compensation Act 1986**

FORM 1

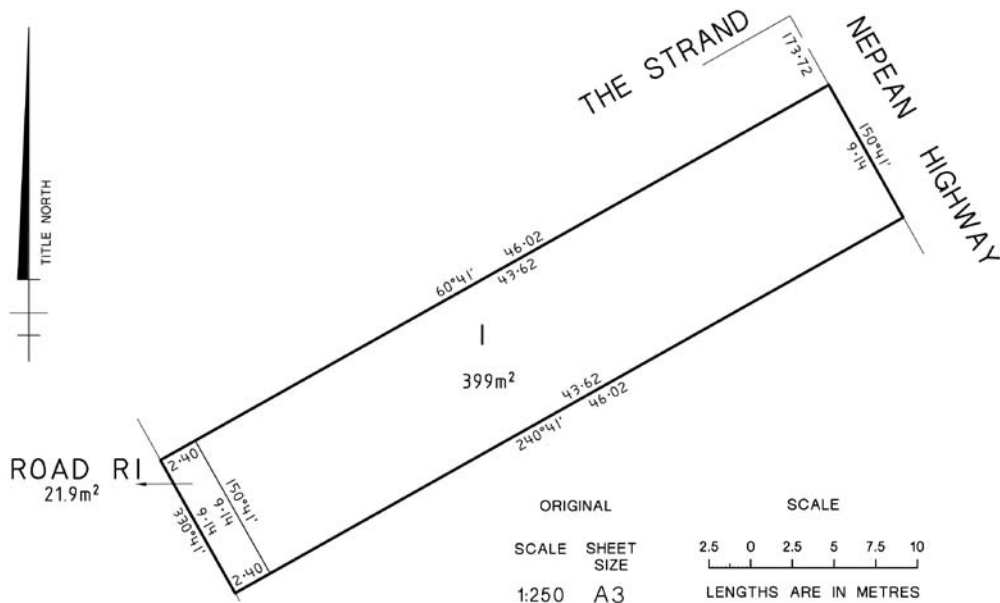
Ss. 6 and 8(1)  
Reg. 7

## Notice of Intention to Acquire

TO: Jove Nominees Pty Ltd, L. Ehrenreich Nominees Pty Ltd and Jeffrey Herz and Debbie Anne Herz

AND TO: All or any other interests in the land

Kingston City Council intends to acquire an interest in fee simple of a 21.9 square metre parcel of land marked 'R-1' on the plan below and contained within Certificate of Title Volume 4497 Folio 362 (Land).



A copy of this survey plan can also be inspected without charge at the Kingston City Council's offices at 1230 Nepean Highway, Cheltenham, during the hours 8.30 am to 5.00 pm.

The Kingston City Council considers that the land is suitable to accommodate a pedestrian walkway alongside a widened right of way.

The land:

1. is reserved for a public purpose under the Kingston Planning Scheme; or
2. is not exempted from the reservation requirements under section 5 of the **Land Acquisition and Compensation Act 1986**; or
3. is not in a class of land exempted from reservation under section 5 of the **Land Acquisition and Compensation Act 1986**; or
4. has not been certified by the Governor in Council as land which need not be reserved; or
5. is not special project land under section 201I(3) of the **Planning and Environment Act 1987**.

At the present time it is expected that the Kingston City Council may require possession of the land approximately October 2009. This date may change.

The Kingston City Council requires you to provide it with information about the following:

1. The name of any other person who has, or you think may have, an interest in the land. (Such a person might be a tenant or a mortgagee or a person to whom you have agreed to sell the land.)

2. If you have a current building permit or approval or a planning permit concerning the land.
3. If you have sold or let or in any other way dealt with the land or were intending to deal with the land immediately before you received this notice.
4. If you know of any other person proposing to do any of those things mentioned in paragraph 3.
5. Any other matters of which you are aware which will help the Kingston City Council to work out what compensation you should receive for the land. (This information may include details of any mortgage, lease or other arrangement affecting the land. If you claim financial loss, please provide financial documents and other records to substantiate all losses. All documents provided will be treated in confidence.)

Dated 16 June 2009

For and on behalf of the Kingston City Council  
MR JOHN NEVINS  
Chief Executive Officer  
Kingston City Council

---

**Land Acquisition and Compensation Act 1986**

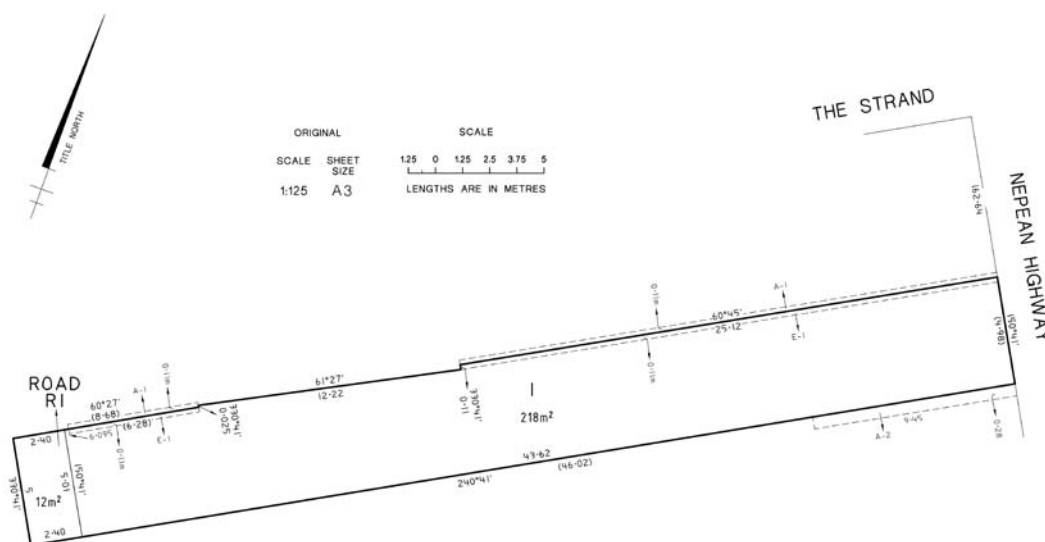
FORM 1

Ss. 6 and 8(1)  
Reg. 7

## Notice of Intention to Acquire

TO: Beguem Pty Ltd  
 AND TO: All or any other interests in the land

Kingston City Council intends to acquire an interest in fee simple of a 12 square metre parcel of land marked 'R-1' on the plan below and contained within Certificate of Title Volume 8636 Folio 820 (Land).



A copy of this survey plan can also be inspected without charge at the Kingston City Council's offices at 1230 Nepean Highway, Cheltenham, during the hours 8.30 am to 5.00 pm.

The Kingston City Council considers that the land is suitable to accommodate a pedestrian walkway alongside a widened right of way.

The land:

1. is reserved for a public purpose under the Kingston Planning Scheme; or
2. is not exempted from the reservation requirements under section 5 of the **Land Acquisition and Compensation Act 1986**; or
3. is not in a class of land exempted from reservation under section 5 of the **Land Acquisition and Compensation Act 1986**; or
4. has not been certified by the Governor in Council as land which need not be reserved; or
5. is not special project land under section 201I(3) of the **Planning and Environment Act 1987**.

At the present time it is expected that the Kingston City Council may require possession of the land approximately October 2009. This date may change.

The Kingston City Council requires you to provide it with information about the following:

1. The name of any other person who has, or you think may have, an interest in the land. (Such a person might be a tenant or a mortgagee or a person to whom you have agreed to sell the land.)

2. If you have a current building permit or approval or a planning permit concerning the land.
3. If you have sold or let or in any other way dealt with the land or were intending to deal with the land immediately before you received this notice.
4. If you know of any other person proposing to do any of those things mentioned in paragraph 3.
5. Any other matters of which you are aware which will help the Kingston City Council to work out what compensation you should receive for the land. (This information may include details of any mortgage, lease or other arrangement affecting the land. If you claim financial loss, please provide financial documents and other records to substantiate all losses. All documents provided will be treated in confidence.)

Dated 16 June 2009

For and on behalf of the Kingston City Council  
MR JOHN NEVINS  
Chief Executive Officer  
Kingston City Council

---

**Land Acquisition and Compensation Act 1986**

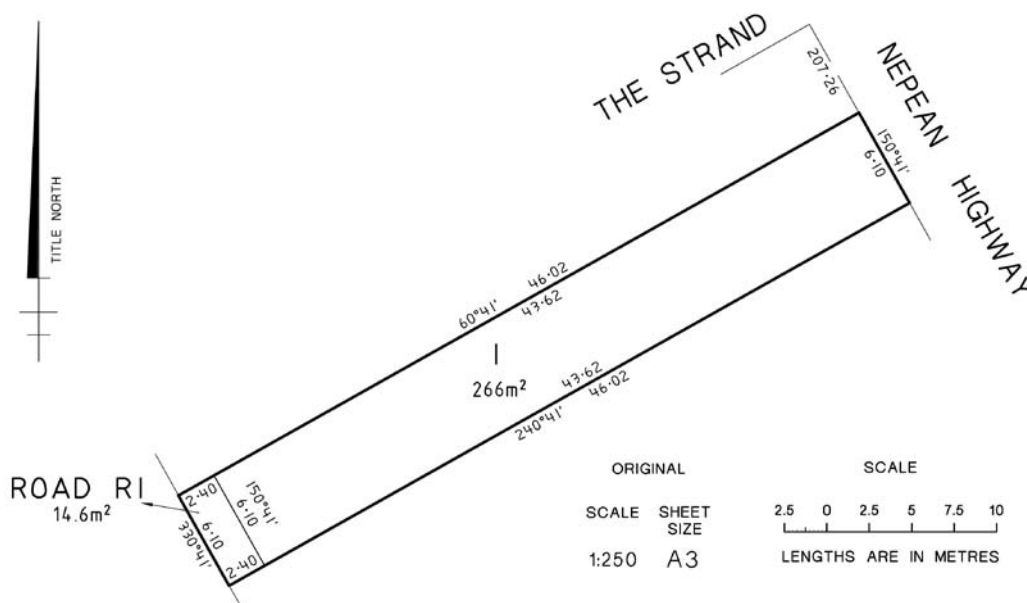
FORM 1

Ss. 6 and 8(1)  
Reg. 7

## Notice of Intention to Acquire

TO: Harry Oviss  
 AND TO: All or any other interests in the land

Kingston City Council intends to acquire an interest in fee simple of a 14.6 square metre parcel of land marked 'R-1' on the plan below and contained within Certificate of Title Volume 4554 Folio 672 (Land).



A copy of this survey plan can also be inspected without charge at the Kingston City Council's offices at 1230 Nepean Highway, Cheltenham, during the hours 8.30 am to 5.00 pm.

The Kingston City Council considers that the land is suitable to accommodate a pedestrian walkway alongside a widened right of way.

The land:

1. is reserved for a public purpose under the Kingston Planning Scheme; or
2. is not exempted from the reservation requirements under section 5 of the **Land Acquisition and Compensation Act 1986**; or
3. is not in a class of land exempted from reservation under section 5 of the **Land Acquisition and Compensation Act 1986**; or
4. has not been certified by the Governor in Council as land which need not be reserved; or
5. is not special project land under section 201I(3) of the **Planning and Environment Act 1987**.

At the present time it is expected that the Kingston City Council may require possession of the land approximately October 2009. This date may change.

The Kingston City Council requires you to provide it with information about the following:

1. The name of any other person who has, or you think may have, an interest in the land. (Such a person might be a tenant or a mortgagee or a person to whom you have agreed to sell the land.)

2. If you have a current building permit or approval or a planning permit concerning the land.
3. If you have sold or let or in any other way dealt with the land or were intending to deal with the land immediately before you received this notice.
4. If you know of any other person proposing to do any of those things mentioned in paragraph 3.
5. Any other matters of which you are aware which will help the Kingston City Council to work out what compensation you should receive for the land. (This information may include details of any mortgage, lease or other arrangement affecting the land. If you claim financial loss, please provide financial documents and other records to substantiate all losses. All documents provided will be treated in confidence.)

Dated 16 June 2009

For and on behalf of the Kingston City Council  
MR JOHN NEVINS  
Chief Executive Officer  
Kingston City Council

---

**Veterinary Practice Act 1997**

ENDORSEMENT OF REGISTRATION AS A SPECIALIST PRACTITIONER

Under section 8 of the **Veterinary Practice Act 1997**, the following veterinary practitioner has been granted endorsement of registration as a specialist practitioner by the Veterinary Practitioners Registration Board of Victoria.

SPEC. NO.	NAME	SPECIALISATION
105	LONG Sam Nicholas	Veterinary Neurology

Dated 16 June 2009

M.B. WILSON  
Registrar  
Veterinary Practitioners Registration Board of Victoria

---

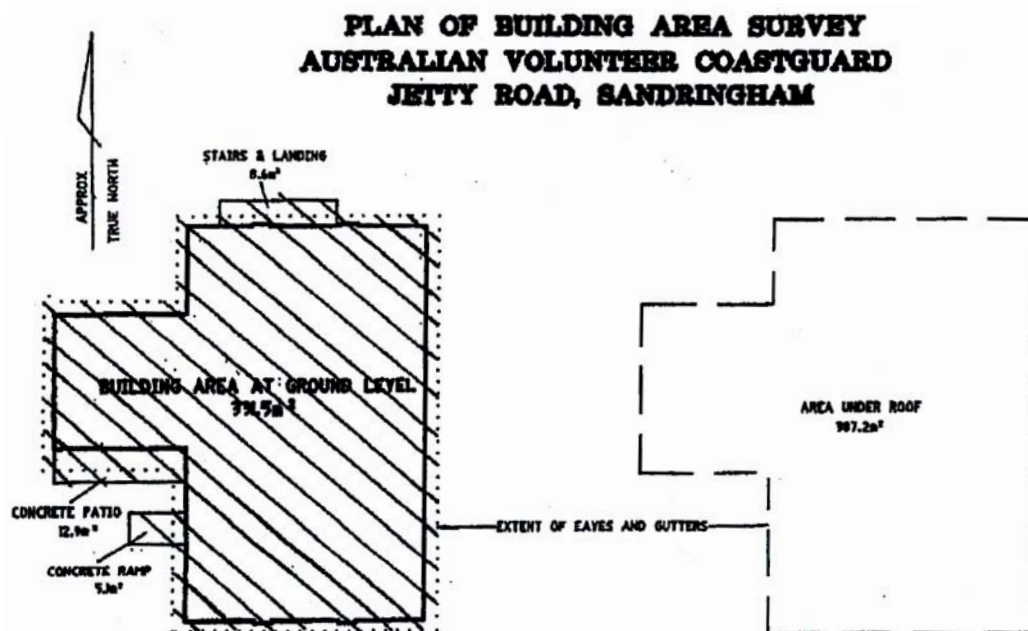
**Crown Land (Reserves) Act 1978****ORDER GIVING APPROVAL TO GRANT A LEASE UNDER SECTIONS 17D AND 17DA**

Under sections 17D and 17DA of the **Crown Land (Reserves) Act 1978**, I, Gavin Jennings MLC, Minister for Environment and Climate Change, being satisfied that there are special reasons which make the granting of a lease reasonable and appropriate in the particular circumstances and to do this will not be substantially detrimental to the use and enjoyment of any adjacent land reserved under the **Crown Land (Reserves) Act 1978**, approve the granting of a lease by the Bayside City Council for the purposes of coastguard services, education, training and associated activities over part of the Sandringham Beach Park Reserve described in the Schedule below and, in accordance with section 17D(3)(a) of the **Crown Land (Reserves) Act 1978**, state that –

- (a) there are special reasons which make granting a lease reasonable and appropriate in the particular circumstances; and
- (b) to do this will not be substantially detrimental to the use and enjoyment of any adjacent land reserved under the **Crown Land (Reserves) Act 1978**.

**SCHEDULE**

The area of land shown hatched on the following plan, being part of the land permanently reserved for Public Park by Order in Council of 3 September 1888 (vide Government Gazette 7 September 1888, page 2783).



1204182

Dated 10 June 2009

GAVIN JENNINGS MLC  
Minister for Environment and Climate Change

**Extractive Industries Development Act 1995**  
NOTICE OF EXEMPTION UNDER SECTION 5(1)

I, Peter Batchelor, Minister for Energy and Resources and Minister responsible for administering the **Extractive Industries Development Act 1995** (the Act), give notice pursuant to section 5(1) of the Act that:

**Revocation**

1. Item 7 of the exemption notice published in the Government Gazette G37 on 19 September 1996 under section 5(1) of the Act is revoked.

**Exemption from application of the Act**

2. Any extraction or removal of stone from any land to a depth of less than 2 metres below the natural surface, if the total of the area or adjacent areas of the surface of the land broken up by the extraction or removal is less than 1 hectare, is exempt from the application of the Act.

**Exemption from section 17, section 18 and section 19(2)(a)**

3. Any extraction or removal of stone from any land to a depth of less than 5 metres below the natural surface, if the total of the area or adjacent areas of the surface of the land broken up by the extraction or removal is less than 5 hectares, is exempt from compliance with sections 17, 18 and 19(2)(a) of the Act.
4. Any extractive industry to which item 3 applies must comply with the code of practice prepared for the purposes of this notice.

**Specified conditions**

5. An extractive industry is not exempt under item 2 of this notice if the Minister specifies by notice that the Act applies to an extractive industry which would ordinarily be exempt under item 2 of this notice.
6. An extractive industry is not exempt under item 3 of this notice if:
  - a. the extraction or removal of stone requires blasting or the clearing of native vegetation; or
  - b. a work plan that is not approved has been submitted for assessment with the Department Head on or before 30 June 2009 and the person submitting the work plan sends a written notice to the Department Head, on or before 31 July 2009, seeking to continue the work plan approval process; or
  - c. a work plan has been approved by the Department Head on or before 30 June 2009, unless the person who lodged the approved work plan sends a written notice to the Department Head requesting that items 3 and 4 of this notice be applied to the extractive industry; or
  - d. the Minister specifies by notice under section 5(1) of the Act, that sections 17, 18 and/or 19(2)(a) of the Act apply to an extractive industry which would ordinarily be exempted under item 3 of this notice.

**Commencement**

7. This notice takes effect on 1 July 2009.

Dated 22 June 2009

PETER BATCHELOR MP  
Minister for Energy and Resources

---



## CODE OF PRACTICE FOR SMALL QUARRIES

I, Peter Batchelor, Minister for Energy and Resources, give notice that the Code of Practice for Small Quarries, prepared for the purposes of the Ministerial Notice published on 25 June 2009, will be available to the public from 1 July 2009 at the Department of Primary Industries website, [www.dpi.vic.gov.au](http://www.dpi.vic.gov.au)

Dated 22 June 2009

PETER BATCHELOR MP  
Minister for Energy and Resources

**Geographic Place Names Act 1998**

## NOTICE OF INTENTION TO REGISTER A GEOGRAPHIC NAME

The Registrar of Geographic Names hereby gives notice of intention to register the undermentioned place name(s) and/or amendments to the boundaries of the undermentioned localities. Any objections to the proposal(s) should be made in writing (stating the reasons therefor) and lodged with the Registrar within 30 days of publication of this notice. If no objections are lodged within this period, any newly proposed names will become the official names and/or any proposed locality boundary amendments will be registered in the Register of Geographic Names.

File No.	Naming Authority	Place Name	Location
GPN007972	Mildura Rural City Council	Goonegul Parish Trail	Lake Cullulleraine
GPN007973	Mildura Rural City Council	Helsey Trail	Lake Cullulleraine
GPN007974	Mildura Rural City Council	Peninsular Trail	Lake Cullulleraine
LA/12/0022	Buloke Shire Council	Chirrip and Wycheproof South	As on version 4.6 of the plan showing the locality names and boundaries within the municipality. Copies of this plan may be inspected at the municipal offices or at the office of the Registrar of Geographic Names following registration.
LA/12/0045	Knox City Council	Boronia and Ferntree Gully	As on version 4.8 of the plan showing the locality names and boundaries within the municipality. Copies of this plan may be inspected at the municipal offices or at the office of the Registrar of Geographic Names following registration.

Office of the Registrar of Geographic Names

c/- **LAND VICTORIA**  
17th Floor  
570 Bourke Street  
Melbourne 3000

JOHN E. TULLOCH  
Registrar of Geographic Names

**Health Professions Registration Act 2005**  
**MEDICAL PRACTITIONERS BOARD OF VICTORIA**

Fixing of Fees

Pursuant to section 140 of the **Health Professions Registration Act 2005**, the Medical Practitioners Board of Victoria has fixed the following fees for a period of not less than 12 months commencing 1 July 2009.

**1. Registration Fees:**

Application for:	\$
General registration (section 6)	
(i) in excess of six (6) months	425.00
(ii) six (6) months or less	215.00
Specific registration (section 7)	
(i) in excess of six (6) months	425.00
(ii) six (6) months or less	215.00
Non-practising registration (section 11)	100.00
Provisional registration (section 9)	220.00
Renewal of registration (section 18)	425.00
Renewal of registration (section 18) online	415.00
Amendment/variation of specific registration	
(i) in excess of six (6) months	425.00
(ii) six (6) months or less	215.00
Registration pursuant to <b>Mutual Recognition Act 1992</b> (Cwlth)	
(i) in excess of six (6) months	425.00
(ii) six (6) months or less	215.00
Application Fee for General and Specific Registration	180.00
Additional renewal fee for application for renewal of registration received within three (3) months after 30 September 2008 (section 18(6))	160.00

**2. Other Fees:**

Application for Certificate of Good Standing	70.00
Provision of a letter of confirmation of registration status, not being a Certificate of Good Standing	70.00
Endorsement fee re the practice of acupuncture (section 28)	25.00
Fee for extracts/copies from the Register of Medical Practitioners (section 30(7))	
(i) Single extract	70.00
(ii) Multiple extracts (up to 20)	245.00
(iii) Copy of full Register	1,750.00
(iv) Copy of part Register	875.00
Redirection Fee (GST inclusive)	40.00
Replacement student card (GST inclusive)	40.00

Dated 11 June 2009

DR R.G. ADLER  
 President  
 Medical Practitioners Board of Victoria

**Health Professions Registration Act 2005**

## PHARMACY BOARD OF VICTORIA

## Determination of Fees

Pursuant to section 140 of the **Health Professions Registration Act 2005**, the Pharmacy Board of Victoria has fixed the following registration and other fees for a period of not less than 12 months commencing 1 July 2009.

<b>Provision</b>	<b>Fee (\$)</b>
Interim Registration (Payment between Jan – Dec)	250.00
(Payment between July – Sept)	210.00
(Payment between Oct – Dec)	170.00
Annual renewal of Registration (General & Non-practising)	250.00
Discount for online lodgement of registration renewal	10.00
Provisional Registration	50.00
Late Fee (for registration renewal applications received between 1 Jan & 31 March)	120.00
Late fee (for provisional registration renewal applications between 1 Nov & 31 Jan)	20.00
Specific Registration	250.00
Endorsement of Registration	150.00
Application for noting on the register of additional qualifications recognised by the Board	50.00
Application for restoration of name to the register unless currently registered in another Australian jurisdiction	150.00
Competency assessment for registration	300.00
Application for approval to conduct a pharmacy business or pharmacy department	475.00
Application for approval to conduct a pharmacy business or pharmacy department in accordance with sections 101(1)(a) and 101(1)(f)	225.00
Application for approval of premises as a pharmacy or pharmacy department	475.00
Premises re-inspection	275.00
Certificate of Identity	100.00
Application for approval of a pharmacy depot	150.00
Application for approval to practise in special circumstances	150.00
For examinations set by the Board pursuant to section 5(1)(c)	
APCAT Examination	180.00
NFECE Examination	80.00
Pharmacy Law Written Examination	80.00
Oral Examination	180.00
For a copy of the Pharmacists Register	300.00
For an extract from the Register	20.00
CD containing the Office Consolidation of legislation	110.00*
Student legislation package	82.50*
Board Guidelines	33.00*
List of approved pharmacy businesses	660.00*

\*Fee shown includes GST.

17 June 2009

STEPHEN MARTY  
Registrar

**Offshore Petroleum and Greenhouse Gas Storage Act 2006**

COMMONWEALTH OF AUSTRALIA

Earth Resources Division

Victorian Department of Primary Industries

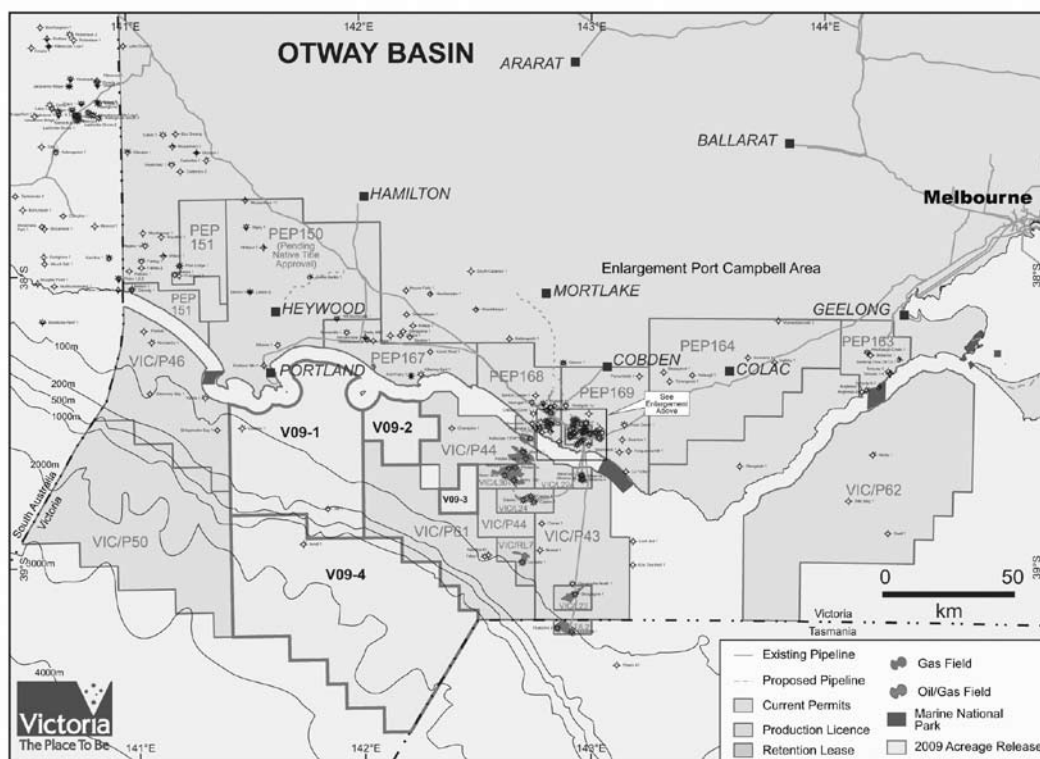
Notice of Invitation for Applications for Exploration Permits

I, the Delegate of the Designated Authority and on behalf of the Commonwealth–Victoria Petroleum Joint Authority, acting pursuant to section 104(1) of the **Offshore Petroleum and Greenhouse Gas Storage Act 2006** of the Commonwealth of Australia, hereby invite applications for the grant of exploration permits in respect of the following blocks within the area as described in the following schedule.

**SCHEDULE**

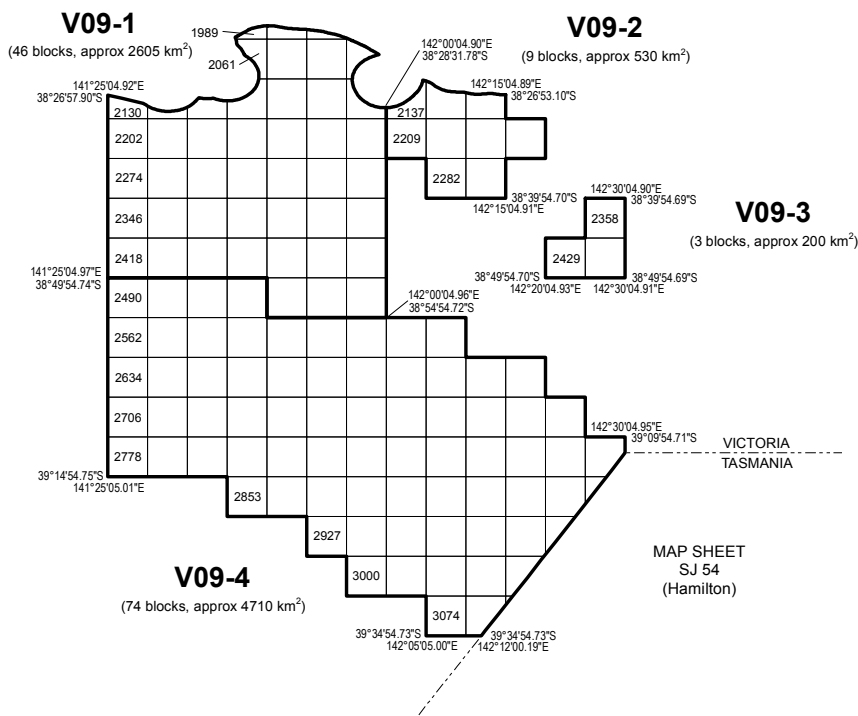
**OFFSHORE CENTRAL OTWAY BASIN**

Four offshore Otway Basin areas designated V09-1 to V09-4 as shown on Figure 1 and by the block graticular of Figure 2.



**Figure 1: Offshore Victorian Otway Basin**

## 2009 Release Areas Central Otway Basin, Victoria



For convenience, geographical coordinates shown on this map are expressed in terms of the Geocentric Datum of Australia 1994 (GDA94). Permit areas are defined by the 5 minute graticular block system set out under Section 16 of the Offshore Petroleum Act 2006; under Sections 20, 21 and 21A of the Act, the position of those blocks is determined by reference to the Australian Geodetic Datum (AGD66).

IDEAS 8226-8

**Figure 2:** Associated numbers of the graticular sections are based on the Hamilton 1:1,000,000 Series, Map Sheet SJ 54

- **V09-1** consists of 46 full and partial graticular blocks and covers an area of approximately 2,605 km<sup>2</sup>.
- **V09-2** consists of 9 full and partial graticular blocks and covers an area of approximately 530 km<sup>2</sup>.
- **V09-3** consists of 3 graticular blocks and covers an area of approximately 200 km<sup>2</sup>.
- **V09-4** consists of 74 full and partial graticular blocks and covers an area of approximately 4,710 km<sup>2</sup>.

### APPLICATIONS

Applications lodged under section 104(3) of the **Offshore Petroleum and Greenhouse Gas Storage Act 2006** are required to be made in the approved form and should be accompanied by:

- (a) Details of –
  - (i) the applicant's minimum guaranteed proposal (including indicative minimum expenditure) for exploration wells to be drilled, 3D and 2D seismic and other surveying activities, data evaluation and other work, for each year of the first three years of the permit term. This proposal, to be known as the minimum guaranteed work program, should comprise work expected to involve a substantial exploration component – normally, appraisal work should not be included;

- (ii) the applicant's proposal (including indicative minimum expenditure) for exploration wells to be drilled, 3D and 2D seismic and other surveying activities, data evaluation and other work, for each of the three remaining years of the permit term. This proposal, to be known as the secondary work program, should comprise work expected to involve a substantial exploration component – normally, appraisal work should not be included; and
  - (iii) the applicant's technical assessment of the petroleum potential of the area, including the concepts underlying its proposed exploration program, with sufficient detail to support that program;
- (b) Particulars of –
- (i) the technical qualifications of the applicant and of its key employees;
  - (ii) the technical advice available to the applicant;
  - (iii) the financial resources available to the applicant, including evidence of the applicant's ability to fund the work program proposed, a statement of other exploration commitments over the next six years, and a copy of the latest annual report and quarterly reports for each applicant company;
  - (iv) where relevant, the viability of the consortium lodging the application, including evidence that a satisfactory settlement has been, or can be, reached on the Joint Operating Agreement (a copy of a signed Heads of Agreement Dealing will generally suffice); and
  - (v) the percentage participation interest of each party to the application.
- (c) Such other information as the applicant wishes to be taken into account in consideration of the application.

Further details of the work program bidding system outlined above, including the criteria for assessment of applications and the conditions to apply following the award of the permit, are available from the Commonwealth Department of Energy, Resources and Tourism (ERT) website: [http://www.ret.gov.au/resources/upstream\\_petroleum\\_exploration\\_in\\_australia/2009/Pages/default.aspx](http://www.ret.gov.au/resources/upstream_petroleum_exploration_in_australia/2009/Pages/default.aspx) or from DPI website: <http://www.dpi.vic.gov.au/DPI/nrenmp.nsf/> then select 'Investment opportunities' then 'Petroleum acreage releases'.

It should be noted that any income derived in the future from the recovery of petroleum from these areas will be subject to the Commonwealth Government's Resource Rent Tax.

#### **Availability of Data**

Copies of the basic exploration data pertaining to the areas can be ordered from GeoScience Victoria (GSV) by contacting Terry Smith +61-3-96584545 or email to: [terry.smith@dpi.vic.gov.au](mailto:terry.smith@dpi.vic.gov.au). GSV is located on the 9th Floor, 55 Collins Street, Melbourne, Victoria 3000.

The Energy Geoscience Group of DPI presented a paper at the 2009 APPEA Conference (O'Brien et al.) which addresses the petroleum geology and the prospectivity of the Victorian Otway Basin and includes the region covered by released acreage.

Additionally, details of data packages available from Geoscience Australia are available at: <http://www.ga.gov.au/about-us/facilities/acreage-release-data-room.jsp>

#### **Closing Dates**

Applications for V09-1, V09-2 and V09-3 must be lodged by 4.00 pm (EST) on Thursday 3 December 2009 and applications for V09-4 must be lodged by 4.00 pm (EST) on Thursday 29 April 2010 and submitted to: The Tender Box Manager, Department of Primary Industries, 1 Spring Street, Melbourne, Victoria, 3000, Attn. Manager Petroleum Tenements, Earth Resources Regulation. Applications received after the closing time and date will not be considered.

The following special instructions should be observed:

- 1 Two copies of the application and supporting data, together with a fee of \$4590 (non-refundable) made out to the Commonwealth of Australia through an Australian bank or an Australian bank cheque which should be enclosed in an envelope or package.

- 2 The application should then be sealed and clearly marked 'Application for Exploration Permit – Commercial-in-Confidence'. This envelope or package should then be enclosed in a plain covering envelope or package and delivered by hand or posted to the relevant address above.

Made under the **Offshore Petroleum and Greenhouse Gas Storage Act 2006** of the Commonwealth of Australia.

Dated 16 June 2009

JOHN MITAS  
Acting Director, Earth Resources Regulation  
Delegate of the Designated Authority

**Offshore Petroleum and Greenhouse Gas Storage Act 2006**

COMMONWEALTH OF AUSTRALIA

Surrender of Exploration Permit for Petroleum VIC/P58

I, John Mitas, the Delegate of the Designated Authority in respect of the offshore area of Victoria, pursuant to the provisions of section 271 of the **Offshore Petroleum and Greenhouse Gas Storage Act 2006**, hereby surrender Exploration Permit for Petroleum VIC/P58 of which Apache Northwest Pty Ltd is the registered holder.

DESCRIPTION OF BLOCKS

Melbourne Map Sheet SJ55

BLOCK NO.	BLOCK NO.	BLOCK NO.	BLOCK NO.
1985 (part)	2269 (part)	2345	2484
2055 (part)	2270	2346	2485
2056 (part)	2271	2410 (part)	2486
2057 (part)	2272	2411	2487
2058	2273	2412	2488
2126 (part)	2274	2413	2489
2127 (part)	2338 (part)	2414	2490
2128	2339 (part)	2415	
2197 (part)	2340 (part)	2416	
2198 (part)	2341	2417	
2199	2342	2418	
2202	2343	2482	
2268 (part)	2344	2483	

Assessed to contain forty-six (46) whole or part blocks.

Made under the **Offshore Petroleum and Greenhouse Gas Storage Act 2006** of the Commonwealth of Australia.

Dated 16 June 2009

JOHN MITAS  
Acting Director, Earth Resources Regulation  
(Formerly Minerals and Petroleum Regulation)  
Delegate of the Designated Authority

**Private Agents Act 1966****NOTICE OF RECEIPT OF APPLICATIONS FOR LICENCES  
UNDER THE PROVISIONS OF THE PRIVATE AGENTS ACT 1966 – 7494**

I, the undersigned, being the Registrar of the Magistrates' Court at Melbourne hereby give notice that applications, as under, have been lodged for hearing by the said Court on the date specified.

Any person desiring to object to any of such applications must:—

- (a) lodge with me a notice in the prescribed form of his/her objection and of the grounds thereof;
- (b) cause a copy of such notice to be served personally or by post upon the applicant at least three days before the hearing of the application; and
- (c) send or deliver
  - (i) where the objection is not made by the officer in charge of the police district in which the Court is situated – a copy of the notice to such officer; and
  - (ii) where the objection is not made by the Registrar or Deputy Registrar – a copy to the Registrar.

<i>Full Name of Applicant or in the case of a Firm or Corporation, of the Nominee</i>	<i>Name of Firm or Corporation</i>	<i>Address for Registration</i>	<i>Type of Licence</i>
Andrew Cregan	Insight Mercantile	Level 10, 379 Collins Street, Melbourne, Vic. 3000	Commercial Sub-Agents Licence
Marisa Galgano	Australian Receivables Ltd	363 King Street, Melbourne, Vic. 3000	Commercial Sub-Agents Licence
Natalie Jean Stewart	Willmot Forest Ltd	249 Park Street, South Melbourne, Vic. 3205	Commercial Sub-Agents Licence
Savapan Preet	Probe Group P/L	214 Balaclava Road, Caulfield North	Commercial Sub-Agents Licence
Minakshi Malik	Probe Group P/L	214 Balaclava Road, Caulfield North	Commercial Sub-Agents Licence

Dated at Melbourne 17 June 2009

DEBRA GALLUCCI  
Registrar  
Magistrates' Court of Victoria



**Agricultural and Veterinary Chemicals  
(Control of Use) Act 1992**

APPOINTMENT OF AUTHORISED OFFICER

I, Anthony Gerard Britt, Manager Animal Standards in the Department of Primary Industries, pursuant to the powers, duties and functions given to me by a delegation under section 74 of the **Agricultural and Veterinary Chemicals (Control of Use) Act 1992** and of my respective powers to appoint authorised officers under section 53 of the **Agricultural and Veterinary Chemicals (Control of Use) Act 1992**, hereby appoint the following person employed in the Public Service as an authorised officer for the purposes of all of the provisions of the **Agricultural and Veterinary Chemicals (Control of Use) Act 1992** and any Regulation or Order made under this Act. This appointment remains in force until revoked or until 30 June 2009.

Name of person:

Daniel Minnett Martin

Dated 16 June 2009

ANTHONY GERARD BRITT  
Manager Animal Standards

---

**Livestock Disease Control Act 1994**

APPOINTMENT OF INSPECTOR

I, Anthony Gerard Britt, Manager Animal Standards in the Department of Primary Industries, pursuant to the powers, duties and functions given to me by a delegation under section 103 of the **Livestock Disease Control Act 1994** and of my respective powers to appoint inspectors under section 108 of the **Livestock Disease Control Act 1994**, hereby appoint the following person, who holds a position under the provisions of the **Public Administration Act 2004**, as an inspector for the purposes of all of the provisions of the **Livestock Disease Control Act 1994** in respect of bees. This appointment remains in force until revoked or until 30 June 2009.

Name of person:

Daniel Minnett Martin

Dated 16 June 2009

ANTHONY GERARD BRITT  
Manager Animal Standards

---

**State Trustees (State Owned Company) Act 1994  
Trustee Companies Act 1984**

**STATE TRUSTEES FEES AND CHARGES**

All fees are inclusive of GST

Effective 1 July 2009

The new fees and charges, and new rates for existing fees and charges, as set out in this Scale will (unless otherwise stated) be charged by State Trustees on and from 1 July 2009.

**1. PREPARATION OF WILLS, ENDURING POWERS OF ATTORNEY, AND TRUSTS**

**1.1 WILL PREPARATION**

	If State Trustees is appointed Executor (sole) or Co-Executor	If State Trustees is not appointed Executor (sole), or Co-Executor
Standard Rate	\$167 per hour*	\$285 per hour*
Rate for individuals 75 years old and over	\$59 per person	\$285 per hour*

\* Minimum charge is one hour

**1.2 ENDURING POWERS OF ATTORNEY PREPARATION**

**1.2(i) Preparation of Enduring Power of Attorney (Financial)**

<b>Prepared but not activated immediately:</b>	If State Trustees is appointed sole Attorney or sole Alternative Attorney where the primary Attorney is a spouse/partner.	All other Attorney appointments.
Individual/Couple Rate	\$59 per person or \$99 per couple	\$120 per person or \$200 per couple
<b>Prepared and activated immediately:</b>	If State Trustees is appointed sole Attorney	All other Attorney appointments.
Individual Rate	Nil	Rates as above

**1.2(ii) Preparation of Enduring Power of Attorney (Medical Treatment) or Enduring Power of Guardianship**

Individual	\$75 per Enduring Power of Attorney (Medical Treatment) or Enduring Power of Guardianship
------------	---

Note: State Trustees will not act or accept appointment as an Agent under an Enduring Power of Attorney (Medical Treatment), nor act or accept appointment as an Enduring Guardian under an Enduring Power of Guardianship.

**1.2(iii) Preparation of Enduring Power of Attorney (Financial), Enduring Power of Attorney (Medical Treatment) and Enduring Power of Guardianship – Package pricing**

	Preparation of: <ul style="list-style-type: none"> <li>● Enduring Power of Attorney (Financial), where State Trustees is appointed sole Attorney or sole alternative Attorney<sup>+</sup>;</li> <li>● Enduring Power of Attorney (Medical Treatment); and</li> <li>● Enduring Power of Guardianship</li> </ul>
Individual	\$165 <sup>+</sup> Where the Primary Attorney is a spouse/partner

### 1.3 WILL PREPARATION AND ENDURING POWERS OF ATTORNEY PREPARATION – PACKAGE PRICING

	<ul style="list-style-type: none"> <li>• Will preparation where State Trustees is appointed sole or co-executor</li> <li>• Enduring Power of Attorney (Financial), preparation where State Trustees is appointed sole Attorney or sole alternative Attorney where the primary attorney is a spouse/partner</li> </ul>
Individuals 75 years old and over	\$107 per person

### 1.4 TRAVEL FEE

Travel involved in visiting the client	\$167 per appointment
--	-----------------------

### 1.5 TRUST DOCUMENTATION

Fees for provision of Legal Services (including preparation of Trust documents, such as Trust deeds).		
<b>Charged according to hourly Legal Services rates:</b>	Senior Lawyer	\$393 per hour
	Lawyer	\$298 per hour
	Junior Lawyer	\$181 per hour
	Articled Clerk/Para-Legal/Law Clerk	\$167 per hour

## 2. ADMINISTRATION OF WILLS & ESTATES, ENDURING POWERS OF ATTORNEY, AND TRUSTS

Fees other than those set out in this Section, such as fees in relation to amounts invested in a Common Fund, or for the provision of Legal, Taxation, and Financial Planning services, may apply depending on the circumstances of the particular trust or estate. These fees are detailed in Section 4 – Additional Services

### 2.1 Estate Administration

<b>Capital Commission</b>	
Capital commission is charged on the gross value of any assets of the estate.	Up to 5.5% <i>This rate is a legislated maximum and may be negotiated depending on the estate's value and complexity, and the amount of administration required.</i>
<b>Income Commission</b>	
Income Commission is charged on the gross estate income received.	Up to 6.6%

Where the administration of an estate commenced before the introduction of GST on 1 July 2000, and where there was no agreement or other restriction in place, the relevant capital and income commission shall be at the rate of the published scale at the time the administration commenced, plus 10%.

**2.2 Executor Advice**

Advice relating to deceased estate administrations where State Trustees is not appointed Executor or Administrator.	\$167 per hour
---	----------------

**2.3 Informal Administration and Survivorship**

The administration of a deceased estate where formal Court authorisation is not required and no capital commission is taken.	\$167 per hour
Assisting with a survivorship application where no deceased estate is administered.	\$167 per hour

**2.4 Enduring Power of Attorney (Financial) Administration**

<b>Capital Commission</b>	
A Capital commission is charged on the gross value of any assets of the estate.	Up to 5.5% <i>This rate is a legislated maximum and may be negotiated depending on the estate's value and complexity, and the amount of administration required.</i>
<b>Income Commission</b>	
On Centrelink or Department of Veterans Affairs pensions and allowances received.	Up to 3.3%
On all other gross income received.	Up to 6.6%

Where the administration of an estate commenced before the introduction of GST on 1 July 2000, and where there was no agreement or other restriction in place, the relevant capital and income commission shall be at the rate of the published scale at the time the administration commenced, plus 10%.

**2.5 Trust Administration**

<b>Capital Commission</b>	
Capital Commission is charged on the gross value of any assets of the Trust.	Up to 5.5% <i>This rate is a legislated maximum and may be negotiated depending on the estate's value and complexity, and the amount of administration required.</i>
<b>Income Commission</b>	
Income Commission is charged on the gross trust income received.	Up to 6.6%

Note: The same rates of commission and fees as set out above also apply to Agencies, Court-appointed Administrations, Statutory Administrations and Other Administrations.

### 3. ADMINISTRATION SERVICES FOR PEOPLE WITH A DISABILITY (VICTORIAN CIVIL AND ADMINISTRATIVE TRIBUNAL (VCAT) ORDERS)

Fees other than those set out in this Section, such as fees in relation to amounts invested in a Common Fund, or for the provision of Legal, Taxation, and Financial Planning services, may apply depending on the circumstances of the particular trust or estate. These fees are detailed in Section 4 – Additional Services.

#### (i) Appointed Administrations (including Limited Orders)

<b>Income Commission</b>	
On Centrelink or Department of Veterans Affairs pensions and allowances received.	Up to 3.3%
On all other gross income received.	Up to 6.6%

<b>Capital Commission</b>	
A once only capital commission is charged on the gross value of any assets of the estate.	Up to 4.4%
Under exceptional circumstances an hourly rate may be charged instead of commissions.	\$167 per hour

#### (ii) Temporary Order Administration

Temporary Order Administration	\$167 per hour
--------------------------------	----------------

### 4. ADDITIONAL SERVICES

#### 4.1 LEGAL SERVICES

Legal fees, for services such as document preparation, legal advice and litigation:	Senior Lawyer	\$393 per hour
	Lawyer	\$298 per hour
	Junior Lawyer	\$181 per hour
	Articled Clerk/Para-Legal/Law Clerk	\$167 per hour
<b>Probate Fees</b>	Charged in accordance with current Supreme Court (Administration and Probate) Rules.	

#### 4.2 CONVEYANCING FEES

Sale or purchase of residential real estate.	\$777 <sup>§</sup> per sale/purchase
Sale or purchase of commercial real estate.	\$895 <sup>§</sup> per sale/purchase
Sale or purchase of retirement village property.	\$1007 <sup>§</sup> per sale/purchase
<sup>§</sup> Fee includes one Transfer of Land and one Discharge of Mortgage (but does not include the Sundries fee below).	
Transfer of Land	\$354
Caveat or withdrawal of Caveat over property	\$143
Arranging the discharge of the mortgage with the Lender	\$177

Application by Personal Representative or Survivorship Application	\$177
Supporting Statutory Declaration	\$90
Lost Title Application	\$990
Notice of Rescission	\$347
Sundries	\$25 per matter (flat fee)
Production of Certificate of Title or other documentation for a third party	\$72 per document
Any other Conveyancing service not listed above	\$167 per hour or as otherwise agreed

### 4.3 TAXATION SERVICES

Taxation Services:	Accountant, Trainee Accountant: \$167 per hour Senior Accountant, Intermediate Accountant: \$205 per hour
Computer Assisted Reviews	\$80 per review
Application for refund of excess franking credits	\$48 per application

### 4.4(i) FINANCIAL PLANNING SERVICES

Financial Planning Services for Powers of Attorney, Agencies, Court-appointed Administrations, Statutory Administrations, Other Administrations, Trusts and Deceased Estates.

<b>Plan Preparation and Plan Review Fees:</b>	
<b>● Where the investment assets are valued at \$30,000 to \$75,000:</b>	
<b>Standard Plan/Review Fee</b> Where investment assets such as superannuation, allocated and other superannuation pensions, direct shares, securities or investment real estate are held.	\$160 per Plan/Review
<b>In all other cases</b> (basic investment assets, including managed funds).	\$80 per Plan/Review
<b>● Where the investment assets are valued over \$75,000 but not more than \$250,000:</b>	
Plan Preparation Fee Plan Review Fee	\$167 per hour \$167 per hour
<b>● Where the investment assets are valued over \$250,000:</b>	
Plan Preparation Fee Plan Review Fee	\$180 per hour \$180 per hour
<b>Ancillary Services Fee:</b>	\$167 per hour

All investment entry fees received by State Trustees are rebated to the client.

External Fund Managers may pay State Trustees a trail commission of up to 1.1% per annum of the amount of the funds invested (generally no more than 0.4%). Trail commission is rebated wherever possible.

#### **4.4(ii) Financial Planning services for other clients (clients not part of 4.4(i) above)**

There is a range of fee options available for this group of clients. Details are agreed upon in advance with the client. The options available are set out in State Trustees' current Financial Services Guide (FSG) for Financial Planning, which is available from State Trustees' website ([www.statetrustees.com.au](http://www.statetrustees.com.au)) or by ringing (03) 9667 6371.

#### **4.5 STATE TRUSTEES FUNERAL FUND**

The State Trustees Funeral Fund ('the Fund') is issued and administered by the Ancient Order of Foresters in Victoria Friendly Society Limited ABN 27 087 648 842 ('Foresters'). Before making an investment decision and for any further information in relation to the Fund, including fees and charges, please refer to the Fund's Disclosure Document. To obtain a copy of the Disclosure Document, call (03) 9667 8937 or free call 1800 636 203 or visit our website at [www.statetrustees.com.au](http://www.statetrustees.com.au)

Foresters may pay State Trustees the following commissions:

- a) up to 2% of the initial amount invested and any subsequent contributions; and
- b) 0.7% per annum of the Fund's total assets.

#### **4.6 CHARITABLE TRUSTS**

##### **4.6(i) State Trustees Australia Foundation**

<b>Management Fee on funds held in Common Funds</b> Other direct Fund expenses incurred, such as audit and legal fees, are also paid from the fund.	1.1% per annum
<b>Administration Fee</b>	Up to 0.495% per annum

##### **4.6(ii) Private Charitable Trusts**

<b>Management Fee on funds held in Common Funds</b> Other direct Fund expenses incurred, such as audit and legal fees, are also paid from the fund.	1.1% per annum
Plus either an: (a) Administration Fee: or (b) Income Commission <sup>#</sup> ; and Capital Commission <sup>#</sup>  <sup>#</sup> Applicable to some Charitable Trusts established prior to 1 July 2001.	Up to 0.495% per annum  6.6% Up to 5.5%

#### **4.7 COMMERCIAL TRUSTS**

State Trustees acts as Custodial Trustee for a number of public companies and government bodies. As Custodian, State Trustees holds funds or other assets of the Trust and manages them according to the provisions of the Trust Deed.	Fees will be charged in accordance with the amounts set out in the Trust Deed (or other governing document) as agreed with the client.
--	--

**4.8 COMMON FUNDS**

<b>Management Fee on funds held in Common Funds</b> Other direct Fund expenses incurred, such as audit and legal fees, are also paid from the fund.	1.1% per annum
--	----------------

For information relating to State Trustees' inveST Funds, please refer to the current Product Disclosure Statement which is available from State Trustees' website ([www.statetrustees.com.au](http://www.statetrustees.com.au)) or by ringing (03) 9667 6371.

**4.9 GENEALOGICAL SERVICES**

Probate Genealogy	\$167 per hour
Other commercial research tasks, e.g. locating unidentified Fund members, biographical research for external commercial trusts, etc.	Fees will be charged as agreed with the client.

**4.10 VICTORIAN CIVIL AND ADMINISTRATIVE TRIBUNAL (VCAT) EXAMINATIONS – GUARDIANSHIP LIST**

Advice to Administrators	\$150 per hour
Examination of Account by Administrator	\$150 per hour (minimum charge is one hour)

**5. OTHER SERVICES**

<b>1. Travel (servicing Victoria only)</b>	Travel involved in providing any service within Victoria may be subject to a fee: \$167 per appointment. <i>Travel involved in visiting a represented person for whom State Trustees acts as administrator will not incur this fee.</i>
<b>2. Interpreter Services</b>	Where an interpreter service is required, a qualified interpreter (not a family member or friend) will need to attend the Will or Enduring Power of Attorney (EPA) appointment. An interpreter may also be required at an appointment to discuss Estate, Trust or VCAT-appointed administration issues, or to obtain Financial Planning or Taxation advice. This will ensure that the Will and/or EPA accurately expresses the client's wishes. State Trustees can provide details of recommended professional interpreting services on request. The interpreter service will need to be arranged prior to the appointment. The interpreter service is arranged at the client's cost and will be reimbursed on presentation of a receipt if State Trustees is appointed Executor, Co-Executor or sole Attorney. This offer only applies to the preparation of a Will or Enduring Power of Attorney. State Trustees may charge any interpreter costs for ongoing administration services (including Estate, Attorneyship, Trust or VCAT-appointed administration issues, or for Financial Planning or Taxation advice) to the relevant estate, trust or client.
<b>3. Payment for Wills, Enduring Powers of Attorney and Executor Advice</b>	Payment is required for Will and Enduring Power of Attorney document preparation, and Executor Advice, at the initial appointment time.



---

<b>4. Disbursements</b>	State Trustees is generally entitled to reimbursement from the client/estate for disbursements it incurs in providing its services. Disbursement charges include the cost of GST where applicable.
<b>5. Reduction or Waiver</b>	State Trustees may reduce or waive its fees, commissions and charges at its discretion.
<b>6. Hourly Fee</b>	State Trustees has the discretion to negotiate an hourly fee for the provision of any of its services. Except where stated otherwise, all hourly fees are taken on a pro rata basis.
<b>7. Advances</b>	Where funds are advanced, State Trustees will fund expenses until the funds become available, or will fund for extraordinary expenses where necessary. The interest charged for these advances is no greater than the interest rate fixed under Section 2 of the <b>Penalty Interest Rates Act 1983</b> , less 2.5%.
<b>8. GST</b>	If a service is provided under an existing agreement and the service is GST-free, the agreed charges for the service will remain unaffected by GST-related tax reform until the agreement is able to be reviewed by the parties, or until legislation or other regulatory change permits the adjustment of the charges.

---

**Water Act 1989****BULK ENTITLEMENT (WOODS POINT) CONVERSION AMENDMENT ORDER 2009**

I, Tim Holding, as Minister administering the **Water Act 1989** (the Act), make the following Order –

**1. Title**

This Order is called the Bulk Entitlement (Woods Point) Conversion Amendment Order 2009.

**2. Preliminary**

The Bulk Entitlement (Woods Point) Conversion Order 1995 (the Bulk Entitlement Order) was made by the Minister on 21 August 1995 and published in the Government Gazette G37 on 21 September 1995. The Bulk Entitlement Order converted all of the Mid-Goulburn Regional Water Board's entitlement to take water from Brewery Creek for the supply of the Woods Point Water Supply System to a bulk entitlement.

On 1 July 1997, the Goulburn Valley Region Water Authority was appointed by Order of the Minister to take over the whole of the property, rights, liabilities, obligations, powers and functions of the former Mid-Goulburn Regional Water Board.

Goulburn Valley Region Water Authority is now known as Goulburn Valley Region Water Corporation (the Authority).

**3. Purpose**

This Order increases the annual entitlement limit of the Bulk Entitlement Order by nine megalitres to manage increased demands of the Woods Point water supply system.

To manage the impacts of this amendment, this Order also provides for a minimum passing flow on Brewery Creek and includes an additional specified point on the Goulburn River approximately 100 metres downstream of the junction with Brewery Creek.

**4. Authorising provisions**

This Order is made in accordance with section 44 of the **Water Act 1989**.

**5. Commencement**

This Order comes into operation on the day it is published in the Government Gazette.

**6. Amendment of clause 4**

In clause 4 of the Bulk Entitlement Order –

(a) for the definition of “specified point” substitute –

‘ **“specified point”** means either –

(a) immediately upstream of the Woods Point Diversion Weir on Brewery Creek;  
or

(b) the location of the Authority's raw water pumping station on the Goulburn River at Woods Point;’

(b) for the definition of “waterway” substitute –

‘ **“waterway”** means either –

(a) Brewery Creek; or

(b) Goulburn River;’

**7. Amendment of clause 6.1**

For clause 6.1 of the Bulk Entitlement Order, substitute –

“6.1 The Authority may take the share of flow in the waterway specified in clause 7, up to a total of 30 ML in any year.”

**8. Amendment of clause 7**

For clause 7 of the Bulk Entitlement Order, substitute –

“7.1 The Authority may take a share of the flow passing the specified point in Brewery Creek, calculated as follows:

- (a) When  $F_B \leq 0.2$ ,  
 $E_B = 0$ ,
- (b) When  $0.2 < F_B \leq 0.4$ ,  
 $E_B = F_B - 0.2$ , and
- (c) When  $F_B > 0.4$ ,  
 $E_B = 0.2$ ,

where –

“ $F_B$ ” means the flow in ML/day passing the specified point on Brewery Creek;

“ $E_B$ ” means the Authority’s entitlement in ML/day from the specified point in Brewery Creek; and

7.2 The Authority may take up to 0.2 ML/day of the flow passing the specified point in the Goulburn River less the volume in ML/day it is taking from the specified point in Brewery Creek.

7.3 The Authority is not entitled to any flow past the specified point under transfer of any other bulk entitlement or licence held by another person.”

Dated 18 June 2009

TIM HOLDING  
Minister for Water

---

**Water Act 1989****BULK ENTITLEMENT (EILDON) CONVERSION AMENDMENT ORDER 2009**

I, Tim Holding, as Minister administering the **Water Act 1989** (the Act), make the following Order –

**1. Title**

This Order is called the Bulk Entitlement (Eildon) Conversion Amendment Order 2009.

**2. Preliminary**

The Bulk Entitlement (Eildon) Conversion Order 1995 (the Bulk Entitlement Order) was made by the Minister on 21 August 1995 and published in the Government Gazette G36 on 14 September 1995. The Bulk Entitlement Order converted all of the Mid-Goulburn Regional Water Board's entitlement to take water from Lake Eildon for the supply of water to the Eildon Water Supply System to a bulk entitlement.

On 1 July 1997, the Goulburn Valley Region Water Authority was appointed by Order of the Minister to take over the whole of the property, rights, liabilities, obligations, powers and functions of the former Mid-Goulburn Regional Water Board.

Goulburn Valley Region Water Authority is now known as Goulburn Valley Region Water Corporation (the Authority).

**3. Purpose**

This Order decreases the annual entitlement limit of the Bulk Entitlement Order by nine megalitres.

This Order does not amend any other obligations or conditions as set in the Bulk Entitlement Order.

**4. Authorising provisions**

This Order is made in accordance with section 44 of the **Water Act 1989**.

**5. Commencement**

This Order comes into operation on the day it is published in the Government Gazette.

**6. Amendment of clause 6.1**

For clause 6.1 of the Bulk Entitlement Order, substitute –

“6.1 Subject to sub-clause 7.3 and clause 8, the Authority may take up to 471 ML of water from Lake Eildon at the specified point in any year, at a rate not exceeding 5.3 ML/day, with the security of supply specified in sub-clause 7.1.”

Dated 18 June 2009

TIM HOLDING  
Minister for Water

**Safety on Public Land Act 2004**

## DECLARATION OF PUBLIC SAFETY ZONES

I, Peter Appleford, Executive Director Forests and Parks, as delegate of the Secretary of the Department of Sustainability and Environment, make the following declaration of a public safety zone under section 4(1) of the **Safety on Public Land Act 2004**.

**1. Definitions**

In this declaration –

- (a) ‘the Act’ means the **Safety on Public Land Act 2004**;
- (b) ‘the declared public safety zone’ means the area declared under clause 2 of this declaration; and
- (c) ‘the Schedule’ means the Schedule to this declaration.

**2. Declaration of Public Safety Zone**

- (1) The area of State forest contained within the location coordinates in the Schedule is declared to be a public safety zone.
- (2) The extent of the public safety zone is described by the minimum planimetric extent using a North South orientated rectangle that encloses the area bound by:
  - (a) the south-west limit described by the first two metric coordinates (Easting and Northing); and
  - (b) the north-east limit described by the next two metric coordinates (Easting and Northing).
- (3) The public safety zone is limited to all areas that contain State forest within an area identified by the coordinates in the Schedule.
- (4) The coordinates in Column 1 are provided in Map Grid of Australia (MGA) Universal Transverse Mercator (UTM) Zone number 55 or 54. These use the Geodetic Reference System 1980 (GRS80) spheroid.

**3. Purpose for which the area has been declared**

Pursuant to section 5(1)(b) of the Act, the purposes for which the declared public safety zone has been declared to be a public safety zone are specified as –

- (a) fire operations;
- (b) timber harvesting operations; or
- (c) the maintenance of public safety.

**4. Period of the declaration**

Pursuant to section 5(1)(c) of the Act, the period for which the declared public safety zone is declared to be a public safety zone is specified to be the period commencing from 1 July 2009 and ending on 30 June 2010 inclusive.

**5. Activities prohibited**

- (1) For the purposes of section 5(1)(e) of the Act, the activities that are prohibited in the declared public safety zone are specified to be –
  - all or any activity occurring or taking place in the declared public safety zone, other than an activity that does not interfere with any activity of an exempt person.
- (2) In clause 5(1) of this declaration –
  - (a) ‘activity’ includes –
    - (i) entering the declared public safety zone;
    - (ii) remaining in or being present in the declared public safety zone;
    - (iii) walking in the declared public safety zone; and

- (iv) camping or setting up a camp in the declared public safety zone.
- (b) 'exempt person' means any person or person within a class of person specified in –
  - (i) clause 8 of this declaration; and
  - (ii) section 9 of the Act.
- (c) 'interferes with' includes any circumstances in which the presence of the person in the declared public safety zone would prevent or hinder an exempt person from carrying out an activity.

**6. Periods when access is prohibited**

For the purposes of section 5(1)(d) of the Act, the times during which access to the declared public safety zone is prohibited is specified to be at all times.

**7. Further restrictions or conditions (if any)**

For the purposes of section 5(1)(f) of the Act, no further restrictions or conditions are specified to apply to the declared public safety zone.

**8. Exempt persons or classes of person**

Pursuant to section 5(2) of the Act, the following persons or classes of person are exempt from the operation of this declaration –

- (a) Persons undertaking timber harvesting operations which are authorised operations within the meaning of section 45 of the **Sustainable Forests (Timber) Act 2004** including:
  - (i) VicForests and its employees, agents and contractors;
  - (ii) persons who have an agreement with VicForests to harvest or sell timber resources and their employees, agents and contractors;
  - (iii) holders of licences or permits under section 52 of the **Forests Act 1958** and their employees, agents and contractors.
- (b) Persons undertaking timber harvesting operations in accordance with an approved Plan of Utilization as defined in the **Forests (Wood Pulp Agreement) Act 1996**.
- (c) Holders of licences or permits under section 52 of the **Forests Act 1958** granted by the Secretary to thin, cut and remove timber, to cut forest produce specified in the licence, to dig forest produce specified in the licence or to take away forest produce specified in the licence and their employees, agents and contractors.
- (d) Holders of Bee Farm licences, Bee Range area Licences, Apiary Occupation Rights under Subdivision 2 of Division 9, of Part 1 of the **Land Act 1958**, granted by the Minister on Crown Land.
- (e) Employees, agents and contractors of the Department of Sustainability and Environment engaged in carrying out their functions.
- (f) Employees, agents and contractors of the Country Fire Authority, WorkSafe, Environment Protection Authority and the State Emergency Services engaged in carrying out their functions.
- (g) Members of the police force of Victoria engaged in carrying out their functions.
- (h) Persons appointed as environmental auditors under the **Environment Protection Act 1970** and their agents in carrying out their functions as forestry auditors.
- (i) Persons who have been selected by the Department of Sustainability and Environment to act as audit observers and who are participating in this activity exclusively. Audit observers must be in the company of an environmental auditor appointed under the **Environment Protection Act 1970** and their agents in carrying out their functions as forestry auditors.

- (j) Holders of leases, licences, permits or other authorities (and associated employees, agents and contractors) under the **Mineral Resources Development Act 1990**, **Extractive Industries Development Act 1995** and **Petroleum Act 1998**, other than holders of miners' rights and tourist fossicking authorities under the **Mineral Resources Development Act 1990**, whilst undertaking works associated with that lease, licence, permit or authority in the areas covered by the declaration provided that –
- (i) those works do not interfere with or hinder timber harvesting operations;
  - (ii) those classes of person have made prior arrangements with the forest manager to be in the area for the purpose of undertaking those works;
  - (iii) those classes of person abide by the Occupational, Health & Safety requirements established by the Department of Sustainability and Environment, VicForests or the contractor in charge of the site.

Dated 17 June 2009

PETER APPLEFORD  
Executive Director Forests and Parks  
as delegate of the Secretary of the Department of Sustainability and Environment

Notes:

1. A map showing the public safety zone is held at the Department of Sustainability and Environment (DSE) Regional Offices at Ballarat, Bendigo, Benalla, Traralgon and Bairnsdale and at DSE's head office at 8 Nicholson Street, East Melbourne, Victoria 3002 (by appointment with the Forest Operations project officer). The map is also available at the following website: <http://www.dse.vic.gov.au>
2. In addition to the above persons or classes of person exempted under section 5(2), section 9 of the **Safety on Public Land Act 2004** provides that a public safety zone declaration does not apply to the following:
  - the Secretary;
  - an authorised officer;
  - a utility engaged in the carrying out of its functions in a State forest;
  - a transport authority engaged in the carrying out of its functions in a State forest;
  - a person or class of person authorised under section 10 to be in the public safety zone.

## Schedule: Public Safety Zones

Extent of Zone				Forest Management Area	District	Description	MGA Zone
601518	5867430	602893	5871720	035-016-0037	Horsham	Horsham	54
640415	5893700	641349	5894650	036-024-0011	Horsham	Horsham	54
507978	5839020	508750	5840220	058-620-0002	Portland	Portland	54
512342	5827960	514762	5829870	060-001-0010	Portland	Portland	54
527284	5826330	529012	5829330	060-620-0001	Portland	Portland	54
544717	5806000	546432	5807850	064-706-0001	Portland	Portland	54
572255	5790470	538862	5792460	068-501-0007	Portland	Portland	54
547663	5795610	548986	5796400	069-805-0007	Portland	Portland	54
547459	5795330	548917	5796060	069-806-0007	Portland	Portland	54
552022	5792730	553744	5793860	070-911-0007	Portland	Portland	54
545974	5776360	546951	5777500	075-711-0001	Portland	Portland	54
559273	5770150	560931	5772710	076-903-0007	Portland	Portland	54
699697	5938250	700900	5941390	143-003-0003	St Arnaud	Bendigo	54
704156	5940920	706369	5942500	143-005-0005	St Arnaud	Bendigo	54
704408	5939450	706897	5941410	143-006-0001	St Arnaud	Bendigo	54
745935	5940140	747128	5941860	145-015-0019	Inglewood	Bendigo	54
743658	5939740	745380	5940760	145-015-0023	Inglewood	Bendigo	54
744791	5939130	746206	5940590	145-015-0024	Inglewood	Bendigo	54
731869	5931920	734223	5932940	146-009-0005	Inglewood	Bendigo	54
730351	5928500	731392	5930310	146-010-0009	Inglewood	Bendigo	54
736291	5925930	739036	5928070	146-014-0001	Inglewood	Bendigo	54
736124	5924530	738687	5926930	146-014-0002	Inglewood	Bendigo	54
736067	5922400	738545	5925020	146-014-0003	Inglewood	Bendigo	54
741385	5921730	744039	5923670	147-009-0002	St Arnaud	Bendigo	54
745861	5918270	747907	5920900	147-015-0002	St Arnaud	Bendigo	54
754787	5920850	757614	5922800	147-017-0012	St Arnaud	Bendigo	54
754237	5922200	756395	5924840	147-017-0014	St Arnaud	Bendigo	54
747594	5915890	750642	5918170	147-019-0007	St Arnaud	Bendigo	54
742792	5899950	743772	5901870	149-002-0003	Maryborough	Bendigo	54
742641	5902530	744459	5903900	149-002-0004	Maryborough	Bendigo	54
746913	5900940	748129	5902510	149-006-0010	Maryborough	Bendigo	54
745582	5897350	747056	5898830	149-006-0011	Maryborough	Bendigo	54
733212	5887600	735679	5891380	149-013-0004	Maryborough	Bendigo	54
732984	5895450	734203	5896960	149-014-0015	Maryborough	Bendigo	54
729866	5878670	731894	5879940	149-018-0013	Maryborough	Bendigo	54
730367	5878150	731668	5879110	149-018-009A	Maryborough	Bendigo	54
750124	5887490	750748	5888080	149-021-0012	Maryborough	Bendigo	54
750186	5887740	750799	5888350	149-021-0029	Maryborough	Bendigo	54
743972	5880640	746787	5882900	149-023-0021	Maryborough	Bendigo	54
764019	5884540	766343	5886140	154-008-0039	Castlemaine	Bendigo	54
711092	5891160	711829	5892210	172-508-0006	Pyrenees	Midlands	54
711875	5889250	712771	5890090	172-510-0011	Pyrenees	Midlands	54
710430	5883700	711475	5884660	172-512-0007	Pyrenees	Midlands	54
695459	5892520	696561	5893910	172-516-0002	Pyrenees	Midlands	54
701080	5892850	702364	5894310	172-519-0006	Pyrenees	Midlands	54



Extent of Zone				Forest Management Area	District	Description	MGA Zone
701352	5894570	702356	5895480	172-519-0009	Pyrenees	Midlands	54
698417	5891300	699321	5892270	172-521-0007	Pyrenees	Midlands	54
699613	5897350	701244	5898830	172-525-0004	Pyrenees	Midlands	54
703299	5895090	704729	5896480	172-527-0006	Pyrenees	Midlands	54
704002	5893780	705230	5895690	172-528-0003	Pyrenees	Midlands	54
704957	5894530	706458	5896180	172-528-0007	Pyrenees	Midlands	54
706094	5893940	707173	5894960	172-529-0008	Pyrenees	Midlands	54
691871	5901490	693131	5902350	172-537-0004	Beaufort	Midlands	54
692455	5901310	693546	5902250	172-537-0005	Beaufort	Midlands	54
692376	5900780	693512	5901760	172-537-0006	Beaufort	Midlands	54
693869	5901420	695066	5902520	172-538-0005	Beaufort	Midlands	54
693675	5902110	694685	5903180	172-538-0006	Beaufort	Midlands	54
726545	5829570	727453	5830290	174-506-0003	Beaufort	Midlands	54
728715	5825220	729792	5826570	174-508-0001	Beaufort	Midlands	54
734031	5831950	735641	5833940	174-509-0012	Beaufort	Midlands	54
738166	5827830	739587	5828740	175-501-0003	Beaufort	Midlands	54
738396	5828080	739873	5828750	175-501-0016	Beaufort	Midlands	54
740695	5822240	741820	5823360	175-507-0006	Beaufort	Midlands	54
740737	5821170	741575	5822030	175-507-0008	Beaufort	Midlands	54
741387	5821330	742150	5822180	175-507-0009	Beaufort	Midlands	54
748005	5816500	748985	5817470	177-502-0002	Beaufort	Midlands	54
746879	5816080	748028	5817130	177-504-0001	Beaufort	Midlands	54
749458	5817020	750884	5818380	177-505-0019	Beaufort	Midlands	54
699061	5877030	700510	5879260	185-522-0001	Beaufort	Midlands	54
705226	5871640	706773	5872780	186-545-0004	Beaufort	Midlands	54
706521	5872300	707591	5873460	186-546-0011	Beaufort	Midlands	54
707645	5870950	708460	5872020	186-547-0005	Beaufort	Midlands	54
714525	5867500	716328	5870110	187-000-0001	Beaufort	Midlands	54
714519	5866980	715838	5868150	187-000-0002	Beaufort	Midlands	54
710527	5850220	712037	5851090	190-000-0007	Beaufort	Midlands	54
708031	5849920	708835	5851030	190-000-0008	Beaufort	Midlands	54
712442	5853030	713154	5853900	190-000-0011	Beaufort	Midlands	54
672195	5875450	673075	5876260	191-001-0001	Beaufort	Midlands	54
758026	5846430	758829	5847520	202-528-0003	Daylesford	Midlands	54
757854	5852440	758596	5853140	203-001-0002	Daylesford	Midlands	54
240879	6049380	242634	6051350	106-001-0012	Cohuna	Mid Murray	55
240667	6047720	241906	6050290	106-001-0017	Cohuna	Mid Murray	55
245614	6045840	247205	6047310	106-002-0013	Cohuna	Mid Murray	55
250064	6041020	251695	6042690	106-003-0002	Cohuna	Mid Murray	55
247897	6041080	249377	6042990	106-003-0014	Cohuna	Mid Murray	55
249683	6037800	251364	6040970	106-004-0016	Cohuna	Mid Murray	55
252135	6037480	254638	6040020	106-004-0018	Cohuna	Mid Murray	55
250724	6039580	252578	6041600	106-004-0019	Cohuna	Mid Murray	55
230000	6059450	231505	6061440	113-001-0004	Cohuna	Mid Murray	55
233759	6056860	235941	6058520	113-002-0012	Cohuna	Mid Murray	55
233341	6057430	235128	6058660	113-002-0015	Cohuna	Mid Murray	55

Extent of Zone				Forest Management Area	District	Description	MGA Zone
264975	5933510	266498	5935200	151-003-0003	Bendigo	Bendigo	55
269030	5933570	270892	5935810	151-006-0003	Bendigo	Bendigo	55
273634	5937990	276033	5939560	151-007-0018	Bendigo	Bendigo	55
270759	5931830	272234	5933220	151-009-0021	Bendigo	Bendigo	55
270352	5932520	272282	5933820	151-009-0022	Bendigo	Bendigo	55
244490	5919180	246094	5920200	152-008-0009	Bendigo	Bendigo	55
307111	5935410	307871	5936270	153-001-002B	Rushworth	Bendigo	55
314853	5932320	315998	5933760	153-003-0016	Rushworth	Bendigo	55
315663	5932390	317711	5933680	153-005-0002	Rushworth	Bendigo	55
315426	5932580	316839	5934130	153-005-0005	Rushworth	Bendigo	55
318159	5931660	319226	5932520	153-008-005A	Rushworth	Bendigo	55
321087	5929710	322155	5931250	153-010-004B	Rushworth	Bendigo	55
321829	5929920	322970	5931500	153-010-004C	Rushworth	Bendigo	55
268566	5885730	269549	5887050	155-005-0007	Castlemaine	Bendigo	55
318847	5942590	320216	5943950	156-004-001A	Rushworth	Bendigo	55
319744	5942400	320710	5943950	156-005-0008	Rushworth	Bendigo	55
318953	5937620	320683	5938890	156-006-0006	Rushworth	Bendigo	55
319204	5939340	320134	5940440	156-006-007A	Rushworth	Bendigo	55
320282	5939370	321008	5940890	156-006-007C	Rushworth	Bendigo	55
319727	5938420	321130	5939680	156-006-017B	Rushworth	Bendigo	55
329483	5941300	330525	5942260	156-008-008C	Rushworth	Bendigo	55
330123	5942260	331844	5943440	156-009-0011	Rushworth	Bendigo	55
332339	5942720	333168	5944640	156-009-008A	Rushworth	Bendigo	55
331963	5942880	332664	5944500	156-009-008B	Rushworth	Bendigo	55
277646	5912570	280030	5915700	157-008-0001	Heathcote	Bendigo	55
292797	5910220	293710	5911710	158-015-0013	Heathcote	Bendigo	55
279600	5924420	281062	5925640	158-021-0014	Heathcote	Bendigo	55
239269	5783870	240016	5784600	170-000-0001	Macedon	Midlands	55
238019	5783290	239295	5784720	170-000-0002	Macedon	Midlands	55
240184	5873260	241083	5874570	192-000-0002	Daylesford	Midlands	55
248761	5866820	249857	5868290	192-712-0002	Daylesford	Midlands	55
245527	5851800	248409	5854730	193-535-0006	Daylesford	Midlands	55
251786	5847460	252886	5848620	193-546-0002	Daylesford	Midlands	55
251524	5847350	252252	5848000	194-547-0012	Daylesford	Midlands	55
241344	5855160	242865	5856970	195-510-0002	Daylesford	Midlands	55
242789	5855390	243595	5856590	195-511-0003	Daylesford	Midlands	55
241344	5852200	243560	5854600	195-512-0003	Daylesford	Midlands	55
242535	5851630	243931	5853950	195-514-0002	Daylesford	Midlands	55
242753	5851620	243575	5852910	195-514-0003-01	Daylesford	Midlands	55
243273	5852560	243805	5853260	195-514-0003-02	Daylesford	Midlands	55
243484	5852960	244159	5853950	195-514-0003-03	Daylesford	Midlands	55
243202	5850800	244845	5853940	195-517-0006	Daylesford	Midlands	55
244702	5843270	245473	5843840	195-524-0006	Daylesford	Midlands	55
270035	5794720	272234	5795620	198-000-0001	Daylesford	Midlands	55
260960	5864500	261788	5865800	208-503-0022	Daylesford	Midlands	55
255333	5854400	255849	5854850	209-510-0013	Daylesford	Midlands	55

Extent of Zone				Forest Management Area	District	Description	MGA Zone
265018	5853000	265746	5853730	209-520-0013	Daylesford	Midlands	55
267502	5851050	267990	5852110	209-520-0014	Daylesford	Midlands	55
271777	5850910	273974	5852360	209-529-0006	Daylesford	Midlands	55
375904	5866450	377220	5867280	281-516-0008	Alexandra	Central	55
375904	5865990	376642	5867000	281-516-0012	Alexandra	Central	55
374964	5874470	376207	5875480	282-502-0002	Alexandra	Central	55
375388	5873510	377112	5874810	282-502-0003	Alexandra	Central	55
375656	5860370	376690	5861350	283-503-0012	Alexandra	Central	55
376883	5857460	377947	5858840	283-505-0017	Alexandra	Central	55
377603	5858240	378745	5859660	283-505-0018	Alexandra	Central	55
377850	5858710	378961	5860180	283-505-0019	Alexandra	Central	55
379912	5864010	380923	5865240	284-002-0008	Alexandra	Central	55
378165	5864150	380165	5865240	284-002-0011	Alexandra	Central	55
379811	5858790	380850	5860020	284-505-0001	Alexandra	Central	55
379898	5858070	380906	5859140	284-505-0002	Alexandra	Central	55
379591	5857550	380825	5858520	284-507-0002	Alexandra	Central	55
379400	5857050	380589	5857920	284-507-0003	Alexandra	Central	55
379186	5856600	380794	5857540	284-507-0004	Alexandra	Central	55
379272	5856130	380728	5856960	284-507-0006	Alexandra	Central	55
379194	5854940	380509	5855960	284-507-0009	Alexandra	Central	55
393223	5856870	394205	5858140	285-012-0022	Alexandra	Central	55
393567	5858750	394623	5859960	285-014-0001	Alexandra	Central	55
393419	5857780	394727	5859470	285-015-0001	Alexandra	Central	55
394484	5857450	395753	5859580	285-015-0002	Alexandra	Central	55
395063	5861740	395731	5862910	285-506-0007	Alexandra	Central	55
395369	5857130	396622	5858610	285-516-0003	Alexandra	Central	55
396880	5865330	397874	5866760	286-005-0004	Alexandra	Central	55
397621	5861140	398637	5861940	286-007-0007	Alexandra	Central	55
397070	5859060	398042	5860040	286-015-0002	Alexandra	Central	55
395316	5863840	396390	5865440	286-506-0001	Alexandra	Central	55
397955	5861130	398940	5862300	286-507-0012	Alexandra	Central	55
397838	5863390	398848	5864120	286-507-0013	Alexandra	Central	55
396021	5861510	396964	5862660	286-509-0002	Alexandra	Central	55
397162	5859820	398557	5860990	286-510-0005	Alexandra	Central	55
396939	5860300	397661	5861210	286-510-0007	Alexandra	Central	55
398425	5859700	399572	5860920	286-511-0003	Alexandra	Central	55
399764	5860710	400908	5861460	286-512-0010	Alexandra	Central	55
397726	5857400	398558	5858360	286-514-0003	Alexandra	Central	55
396596	5858120	397181	5859730	286-515-0002-01	Alexandra	Central	55
396706	5856560	397622	5858420	286-515-0002-02	Alexandra	Central	55
395834	5859960	396515	5861370	286-515-0002-03	Alexandra	Central	55
396173	5859360	396897	5860260	286-515-0002-04	Alexandra	Central	55
402759	5861030	404408	5863010	287-006-0023	Alexandra	Central	55
402548	5860660	403657	5861500	287-012-0002	Alexandra	Central	55
402661	5861210	403993	5862210	287-012-0022	Alexandra	Central	55
402629	5857620	403691	5858510	287-015-0002	Alexandra	Central	55

Extent of Zone				Forest Management Area	District	Description	MGA Zone
405016	5857630	405767	5858040	287-015-0003-01	Alexandra	Central	55
405467	5857700	406507	5858390	287-015-0003-02	Alexandra	Central	55
403450	5854300	404291	5855080	287-019-0011	Alexandra	Central	55
402967	5854210	403916	5855490	287-019-0012	Alexandra	Central	55
399264	5863640	400233	5865270	287-507-0001	Alexandra	Central	55
400579	5861540	401446	5862870	287-509-0004	Alexandra	Central	55
402044	5861810	403222	5862770	287-511-0001	Alexandra	Central	55
402294	5861880	403602	5862990	287-511-0003	Alexandra	Central	55
402573	5861000	404421	5862270	287-511-0005	Alexandra	Central	55
403005	5858470	404602	5859530	287-515-0006	Alexandra	Central	55
400859	5856600	401742	5857490	287-517-0001	Alexandra	Central	55
400870	5856080	401841	5857250	287-517-0002	Alexandra	Central	55
406567	5861140	407177	5862230	288-014-0005-01	Alexandra	Central	55
405403	5861930	406953	5863670	288-014-0005-02	Alexandra	Central	55
404310	5863310	405704	5864020	288-014-0005-03	Alexandra	Central	55
404472	5858770	405596	5860060	288-518-0002	Alexandra	Central	55
404933	5858470	405947	5859540	288-520-0004	Alexandra	Central	55
404854	5856960	405928	5857990	288-520-0005	Alexandra	Central	55
403686	5867820	404373	5869010	289-504-0001	Alexandra	Central	55
403830	5867200	404484	5868140	289-505-0003	Alexandra	Central	55
405071	5865630	405828	5866850	289-506-0001	Alexandra	Central	55
406191	5861060	406994	5862320	289-521-0001	Alexandra	Central	55
406226	5860190	407176	5861590	289-521-0002	Alexandra	Central	55
405688	5855270	406645	5856260	290-523-0003	Alexandra	Central	55
408390	5858850	409443	5859740	290-527-0004	Alexandra	Central	55
350678	5858170	351460	5859520	295-515-0003	Toolangi	Central	55
364849	5846670	366065	5847830	297-511-0001	Toolangi	Central	55
368217	5847660	370052	5848420	297-526-0001	Toolangi	Central	55
367500	5843300	368540	5844610	297-538-0001	Toolangi	Central	55
367524	5842610	369021	5844010	297-538-0002	Toolangi	Central	55
368390	5841440	369695	5842490	297-547-0001	Toolangi	Central	55
366270	5849580	367680	5851100	297-819-0001	Toolangi	Central	55
364322	5851210	365423	5852160	297-822-0001	Toolangi	Central	55
367560	5847030	368547	5848170	297-826-0002	Toolangi	Central	55
367878	5844400	368580	5845700	297-838-0001	Toolangi	Central	55
367492	5842920	368682	5845070	297-838-0005-01	Toolangi	Central	55
368323	5842520	368829	5843220	297-838-0005-02	Toolangi	Central	55
368107	5844770	369001	5845520	297-838-0005-03	Toolangi	Central	55
368541	5840590	369339	5841870	297-847-0010	Toolangi	Central	55
368279	5852360	369553	5853540	298-505-0001	Toolangi	Central	55
368466	5851780	369692	5852980	298-505-0003	Toolangi	Central	55
369911	5848220	370877	5849300	298-509-0001	Toolangi	Central	55
366989	5851340	368035	5852470	298-850-0004	Toolangi	Central	55
368869	5852630	369953	5854380	298-855-0009	Toolangi	Central	55
370053	5852740	371180	5854150	298-868-0001	Toolangi	Central	55
370280	5850400	372196	5852250	298-871-0001	Toolangi	Central	55

Extent of Zone				Forest Management Area	District	Description	MGA Zone
371158	5849660	371799	5850660	298-871-0002-01	Toolangi	Central	55
370734	5850360	371491	5850760	298-871-0002-02	Toolangi	Central	55
370770	5849030	371820	5850230	298-874-0003	Toolangi	Central	55
371119	5852640	372376	5854350	298-880-0001	Toolangi	Central	55
371132	5854090	371857	5855200	298-886-0002	Toolangi	Central	55
376319	5855230	377922	5856740	299-505-0004	Toolangi	Central	55
376879	5856540	377740	5857840	299-506-0001	Alexandra	Central	55
377119	5855590	378031	5856630	299-507-0001	Toolangi	Central	55
377476	5855590	378478	5856770	299-507-0002	Toolangi	Central	55
378001	5855590	378878	5856800	299-507-0003	Toolangi	Central	55
378908	5855950	379686	5857240	299-507-0004	Alexandra	Central	55
378461	5855510	379739	5856270	299-507-0005	Alexandra	Central	55
378515	5855940	379441	5857280	299-507-0006	Alexandra	Central	55
378139	5854480	379192	5855630	299-508-0001	Toolangi	Central	55
372108	5850310	373328	5851710	299-951-0005	Toolangi	Central	55
376257	5856680	377346	5858020	299-973-0024	Alexandra	Central	55
376628	5856020	377957	5857090	299-973-0030	Toolangi	Central	55
377541	5854020	378587	5855690	299-979-0008	Toolangi	Central	55
377065	5854080	377981	5855530	299-979-0010	Toolangi	Central	55
374670	5849590	375655	5850630	299-981-0004	Toolangi	Central	55
370141	5845970	371210	5846770	300-501-0001	Toolangi	Central	55
373161	5846800	374312	5847970	300-503-0001	Toolangi	Central	55
373090	5847230	374044	5848010	300-503-0002	Toolangi	Central	55
373544	5845950	374512	5847020	300-503-0003	Toolangi	Central	55
373538	5845550	374726	5846380	300-503-0004	Toolangi	Central	55
372645	5844930	373711	5846220	300-527-0001	Toolangi	Central	55
375060	5841240	376597	5842120	300-541-0001	Toolangi	Central	55
372606	5838220	373416	5839140	300-545-0001	Toolangi	Central	55
370650	5845520	371667	5846800	300-901-0008	Toolangi	Central	55
370135	5845500	371207	5846320	300-901-0009	Toolangi	Central	55
371798	5845930	372714	5846890	300-904-0010	Toolangi	Central	55
371496	5846430	372609	5847710	300-904-0011	Toolangi	Central	55
373645	5845450	375304	5847990	300-913-0005	Toolangi	Central	55
370135	5845100	371080	5845980	300-917-0001	Toolangi	Central	55
370784	5842610	371853	5843700	300-917-0005	Toolangi	Central	55
372562	5842010	373046	5843290	300-937-0006-01	Toolangi	Central	55
372495	5842990	372885	5843740	300-937-0006-02	Toolangi	Central	55
373768	5843370	374286	5843890	300-939-0002	Toolangi	Central	55
373355	5838850	374245	5840470	300-945-0007	Toolangi	Central	55
337330	5861570	338769	5863240	301-028-0001	Broadford	Central	55
336433	5860590	338232	5863290	301-028-0002	Broadford	Central	55
336730	5863800	337877	5864880	301-035-0005	Broadford	Central	55
332474	5857770	333631	5858860	301-556-0001	Broadford	Central	55
332139	5857570	333294	5858380	301-556-0002	Broadford	Central	55
378481	5853620	379414	5855040	306-503-0001	Toolangi	Central	55
378232	5853940	378935	5855040	306-503-0006	Toolangi	Central	55

Extent of Zone				Forest Management Area	District	Description	MGA Zone
376784	5851060	378173	5852330	306-504-0008	Toolangi	Central	55
377868	5846590	379454	5848270	307-002-0024	Toolangi	Central	55
376745	5847890	377888	5848980	307-002-0025	Toolangi	Central	55
377831	5847330	378816	5848400	307-002-0027	Toolangi	Central	55
378676	5841390	379757	5842650	307-005-0008	Toolangi	Central	55
377422	5847740	379047	5848890	307-501-0001	Toolangi	Central	55
374713	5845630	376690	5847320	307-503-0023	Toolangi	Central	55
374539	5844870	376334	5846250	307-503-0024	Toolangi	Central	55
376181	5841580	377083	5842420	307-505-0002	Toolangi	Central	55
382716	5840450	384049	5841780	309-002-0002	Marysville	Central	55
384322	5840270	385265	5841740	309-003-0001	Marysville	Central	55
383197	5841720	384195	5843230	309-003-0002	Marysville	Central	55
386716	5842600	387769	5843380	309-004-0005	Marysville	Central	55
385925	5840980	386469	5841630	309-004-0007-01	Marysville	Central	55
386042	5841330	386434	5841980	309-004-0007-02	Marysville	Central	55
387085	5843200	387415	5843560	309-004-0008-01	Marysville	Central	55
386898	5842940	387415	5843500	309-004-0008-02	Marysville	Central	55
385862	5843180	387386	5845250	309-004-0009	Marysville	Central	55
387784	5841300	388533	5842550	309-004-0012	Marysville	Central	55
385591	5840520	386740	5841650	309-005-0004	Marysville	Central	55
386540	5838230	387692	5839020	309-006-0014	Marysville	Central	55
383625	5837310	384130	5837710	309-007-0006-01	Marysville	Central	55
383395	5837370	383926	5837900	309-007-0006-02	Marysville	Central	55
383325	5837600	383805	5838140	309-007-0006-03	Marysville	Central	55
381218	5836410	382200	5837270	309-008-0011	Marysville	Central	55
381465	5835890	382301	5837040	309-008-0012	Marysville	Central	55
382794	5837580	383981	5838380	309-009-0008	Marysville	Central	55
384367	5836880	385506	5837780	309-009-0016	Marysville	Central	55
384440	5837300	385471	5838020	309-009-0021	Marysville	Central	55
386019	5837510	387035	5838510	309-010-0012	Marysville	Central	55
387578	5837820	388743	5839300	309-010-0015	Marysville	Central	55
386256	5837430	387310	5838130	309-010-0017	Marysville	Central	55
387098	5837750	388195	5839270	309-010-0023	Marysville	Central	55
386508	5835050	387455	5835960	309-011-0008	Marysville	Central	55
386875	5836280	388328	5837130	309-011-0010	Marysville	Central	55
385428	5834250	386591	5835380	309-012-0007	Marysville	Central	55
384839	5834440	385758	5835270	309-012-0008	Marysville	Central	55
380917	5837850	382253	5839070	309-501-0001	Marysville	Central	55
383140	5842010	383856	5842710	309-503-0001-01	Marysville	Central	55
383716	5843150	384117	5844390	309-503-0001-02	Marysville	Central	55
383555	5842360	384109	5843450	309-503-0001-03	Marysville	Central	55
383632	5844070	384133	5844650	309-503-0002	Marysville	Central	55
383847	5838260	384812	5839450	309-507-0001	Marysville	Central	55
383737	5833950	385100	5835080	309-509-0001	Marysville	Central	55
384019	5834610	384923	5835510	309-509-0002	Marysville	Central	55
388281	5835100	389268	5835970	309-511-0001	Marysville	Central	55

Extent of Zone				Forest Management Area	District	Description	MGA Zone
389637	5841570	390257	5842370	310-503-0010	Marysville	Central	55
390234	5841370	391562	5842880	310-504-0008	Marysville	Central	55
390133	5840840	391243	5842290	310-504-0009	Marysville	Central	55
389851	5843530	390754	5844380	310-506-0002	Marysville	Central	55
390615	5843630	391527	5844560	310-506-0006	Marysville	Central	55
390095	5843830	391011	5844770	310-506-0009	Marysville	Central	55
391103	5855200	392204	5856480	311-501-0004	Marysville	Central	55
393421	5850360	394557	5851130	311-515-0003	Marysville	Central	55
397196	5846860	398126	5847740	311-523-0005	Marysville	Central	55
396898	5847320	397858	5848150	311-523-0006	Marysville	Central	55
405556	5853000	406295	5854020	312-001-0003	Marysville	Central	55
405898	5852850	406896	5854080	312-002-0005	Marysville	Central	55
406932	5852100	408073	5853070	312-002-0006	Marysville	Central	55
407402	5852700	407895	5853540	312-003-0002-01	Marysville	Central	55
407559	5852440	408074	5853000	312-003-0002-02	Marysville	Central	55
405589	5851130	406382	5852390	312-006-0008	Marysville	Central	55
405825	5848790	406971	5850040	312-007-0014	Marysville	Central	55
402067	5847420	403267	5848300	312-009-0002	Marysville	Central	55
402134	5847010	403326	5847860	312-009-0007	Marysville	Central	55
402001	5847880	403031	5848660	312-009-0010	Marysville	Central	55
402044	5845060	403056	5845940	312-011-0008	Marysville	Central	55
401539	5845230	402681	5846750	312-011-0009	Marysville	Central	55
402370	5844540	403348	5845440	312-011-0015	Marysville	Central	55
405755	5852050	406493	5853360	312-506-0001	Marysville	Central	55
410743	5851660	411868	5852460	314-501-0003	Alexandra	Central	55
409100	5850880	410262	5851520	314-501-0005-01	Marysville	Central	55
411441	5850400	412486	5851200	314-501-0005-02	Marysville	Central	55
411259	5850700	411741	5851190	314-501-0005-03	Marysville	Central	55
409962	5850890	411737	5851630	314-501-0005-04	Marysville	Central	55
411524	5850900	412470	5852070	314-501-0005-05	Alexandra	Central	55
411437	5851060	411764	5851420	314-501-0005-06	Marysville	Central	55
418216	5831190	419213	5832220	317-008-0008	Marysville	Central	55
418310	5831540	419256	5832550	317-008-0009	Marysville	Central	55
418689	5831660	419867	5832550	317-008-0010	Marysville	Central	55
418674	5837900	419122	5838320	317-504-0001-01	Marysville	Central	55
418291	5836990	419085	5838320	317-504-0001-02	Marysville	Central	55
418696	5838020	419143	5838800	317-504-0001-03	Marysville	Central	55
418624	5838020	419015	5838360	317-504-0001-04	Marysville	Central	55
430284	5844720	431531	5845780	318-508-0013	Marysville	Central	55
446509	5838350	447549	5840360	319-501-0001	Marysville	Central	55
443452	5836100	445687	5837150	319-501-0002	Marysville	Central	55
445985	5838990	447013	5840580	319-501-0003	Marysville	Central	55
444576	5839950	446514	5842260	319-501-0004	Marysville	Central	55
446795	5838000	447188	5838550	319-501-0006-01	Marysville	Central	55
446634	5837530	447188	5838330	319-501-0006-02	Marysville	Central	55
444529	5840980	445697	5842230	319-501-0006-03	Marysville	Central	55

Extent of Zone				Forest Management Area	District	Description	MGA Zone
445397	5840090	446283	5841330	319-501-0006-04	Marysville	Central	55
444635	5841930	444997	5842290	319-501-0006-05	Marysville	Central	55
445734	5839090	447181	5840390	319-501-0006-06	Marysville	Central	55
446827	5838240	447185	5838760	319-501-0006-07	Marysville	Central	55
446888	5837940	447234	5838380	319-501-0006-08	Marysville	Central	55
446881	5838410	447386	5839450	319-501-0006-09	Marysville	Central	55
444645	5836690	445720	5837160	319-501-0007	Marysville	Central	55
433301	5843590	434899	5844460	319-507-0002	Marysville	Central	55
431239	5845070	432886	5847000	319-507-0003	Marysville	Central	55
431925	5846440	433868	5847830	319-507-0004	Marysville	Central	55
433273	5844720	434859	5845670	319-507-0005	Marysville	Central	55
433065	5844130	433699	5844720	319-507-0006	Marysville	Central	55
432785	5844750	433624	5845310	319-507-0007	Marysville	Central	55
419710	5835250	420572	5836440	320-501-0004	Marysville	Central	55
421952	5832330	423650	5834280	320-501-0008	Marysville	Central	55
422480	5832840	423493	5833990	320-501-0009	Marysville	Central	55
418944	5836180	420007	5837230	320-501-0011-01	Marysville	Central	55
418755	5836900	419244	5837340	320-501-0011-02	Marysville	Central	55
420428	5835410	420969	5835880	320-501-0011-03	Marysville	Central	55
419651	5835440	420728	5836480	320-501-0011-04	Marysville	Central	55
420918	5836590	421851	5837590	320-502-0002	Marysville	Central	55
422169	5834650	423953	5836640	320-502-0004	Marysville	Central	55
421023	5833930	423055	5836340	320-502-0007	Marysville	Central	55
423083	5834290	423432	5834660	320-502-0010-01	Marysville	Central	55
423027	5834360	423643	5835850	320-502-0010-02	Marysville	Central	55
420593	5835000	421475	5835870	320-502-0011	Marysville	Central	55
420443	5837720	421767	5838790	320-503-0003	Marysville	Central	55
422032	5838970	423166	5840060	320-503-0004	Marysville	Central	55
419961	5839190	420964	5840240	320-503-0005	Marysville	Central	55
422398	5836700	423867	5838210	320-503-0010	Marysville	Central	55
420687	5838000	423932	5840570	320-503-0011	Marysville	Central	55
425539	5836230	426023	5836680	320-503-0013-01	Marysville	Central	55
425522	5835630	426093	5836530	320-503-0013-02	Marysville	Central	55
421210	5836670	422132	5838020	320-503-0015	Marysville	Central	55
388409	5827650	389362	5828730	342-501-0001	Dandenong	Dandenong	55
388437	5827070	389410	5828070	342-501-0002	Dandenong	Dandenong	55
389924	5827880	391061	5828900	342-502-0002	Marysville	Central	55
390317	5827450	391188	5828460	342-502-0003	Dandenong	Dandenong	55
403014	5838310	403877	5839610	343-523-0001	Dandenong	Dandenong	55
402270	5838190	403416	5839240	343-524-0001	Dandenong	Dandenong	55
398171	5837020	399389	5838390	343-526-0004	Dandenong	Dandenong	55
404426	5812580	405532	5813910	344-501-0014	Noojee	Dandenong	55
403387	5816430	403995	5817010	344-504-0010	Dandenong	Dandenong	55
403489	5815010	404468	5816740	344-505-0002	Dandenong	Dandenong	55
399991	5814850	401379	5816040	344-509-0007	Dandenong	Dandenong	55
399673	5816030	400423	5817000	344-509-0008	Dandenong	Dandenong	55



Extent of Zone				Forest Management Area	District	Description	MGA Zone
399171	5816090	400133	5817250	344-510-0001	Dandenong	Dandenong	55
398249	5816110	399056	5817180	344-510-0003	Dandenong	Dandenong	55
397181	5816740	398266	5817830	344-511-0002	Dandenong	Dandenong	55
397726	5816030	398655	5817060	344-511-0005	Dandenong	Dandenong	55
404356	5818860	405531	5819940	344-519-0001	Noojee	Dandenong	55
405517	5819080	406848	5820520	344-520-0002	Noojee	Dandenong	55
395907	5817260	396855	5818240	345-501-0007	Dandenong	Dandenong	55
393915	5814720	395184	5816150	345-504-0003	Dandenong	Dandenong	55
389692	5813290	390482	5814480	345-507-0004	Dandenong	Dandenong	55
390082	5812620	391084	5813290	345-507-0005	Dandenong	Dandenong	55
393174	5810450	394610	5811560	347-503-0030	Dandenong	Dandenong	55
390884	5811540	391626	5812410	347-505-0006	Dandenong	Dandenong	55
389797	5806040	390937	5806930	347-515-0005	Dandenong	Dandenong	55
399265	5814750	400459	5816330	348-501-0003	Dandenong	Dandenong	55
401024	5812700	401995	5813780	348-504-0003	Dandenong	Dandenong	55
396790	5812930	398070	5814160	348-510-0002	Dandenong	Dandenong	55
396705	5812200	397886	5813410	348-510-0006	Dandenong	Dandenong	55
400010	5810640	401014	5812150	348-513-0002	Dandenong	Dandenong	55
402518	5809920	403759	5811320	348-517-0004	Noojee	Dandenong	55
403311	5809730	404146	5810850	348-518-0003	Noojee	Dandenong	55
403086	5807270	404105	5808810	348-519-0003	Dandenong	Dandenong	55
402544	5807420	403779	5808810	348-519-0004	Dandenong	Dandenong	55
402164	5807980	403386	5808930	348-519-0005	Dandenong	Dandenong	55
403413	5807370	404617	5808500	348-520-0002	Noojee	Dandenong	55
402874	5806350	404040	5807370	348-520-0009	Noojee	Dandenong	55
402538	5807680	403404	5808550	348-520-0050-01	Dandenong	Dandenong	55
401623	5808250	402857	5809180	348-520-0050-02	Dandenong	Dandenong	55
403104	5806650	403923	5807990	348-520-0050-03	Noojee	Dandenong	55
401542	5808870	401923	5809430	348-520-0050-04	Dandenong	Dandenong	55
400061	5809090	401467	5810600	348-521-0003	Dandenong	Dandenong	55
399760	5807330	400981	5808600	348-532-0001	Dandenong	Dandenong	55
400604	5807270	402071	5808460	348-532-0006	Dandenong	Dandenong	55
395484	5813370	396887	5814730	348-537-0030	Dandenong	Dandenong	55
393870	5805680	394768	5806520	349-502-0011	Dandenong	Dandenong	55
393820	5804980	394667	5806090	349-502-0012	Dandenong	Dandenong	55
400485	5804920	401643	5806100	349-516-0005	Dandenong	Dandenong	55
400709	5804060	401577	5805300	349-516-0006	Noojee	Dandenong	55
387643	5802420	388435	5803590	350-502-0006	Dandenong	Dandenong	55
382979	5804430	384230	5805360	350-513-0002	Dandenong	Dandenong	55
440318	5864260	441680	5865760	374-501-0003	Mansfield	Benalla-Mansfield	55
439706	5864680	441190	5865830	374-501-0004	Mansfield	Benalla-Mansfield	55
440318	5863470	441565	5864620	374-502-0001	Mansfield	Benalla-Mansfield	55
441683	5858210	442733	5859610	375-501-0001	Mansfield	Benalla-Mansfield	55
439836	5857490	441540	5859310	375-502-0001	Mansfield	Benalla-Mansfield	55
438886	5857070	440233	5858530	375-502-0002	Mansfield	Benalla-Mansfield	55
447813	5865620	449173	5867550	378-501-0001	Mansfield	Benalla-Mansfield	55

Extent of Zone				Forest Management Area	District	Description	MGA Zone
448510	5865490	449768	5866980	378-502-0002	Mansfield	Benalla-Mansfield	55
445231	5865970	445803	5866730	378-504-0001-01	Mansfield	Benalla-Mansfield	55
448110	5867180	448479	5867550	378-504-0001-02	Mansfield	Benalla-Mansfield	55
447686	5865990	448483	5866900	378-504-0001-03	Mansfield	Benalla-Mansfield	55
448199	5863930	448595	5864440	378-504-0001-04	Mansfield	Benalla-Mansfield	55
448179	5866400	448723	5867490	378-504-0001-05	Mansfield	Benalla-Mansfield	55
445437	5864870	447017	5866270	378-504-0001-06	Mansfield	Benalla-Mansfield	55
447708	5865010	448492	5866290	378-504-0001-07	Mansfield	Benalla-Mansfield	55
446717	5864130	447482	5865200	378-504-0001-08	Mansfield	Benalla-Mansfield	55
443719	5866470	444054	5866800	378-504-0001-09	Mansfield	Benalla-Mansfield	55
443754	5866400	445531	5867080	378-504-0001-10	Mansfield	Benalla-Mansfield	55
448192	5864140	448731	5865340	378-504-0001-11	Mansfield	Benalla-Mansfield	55
446860	5863370	448499	5864430	378-504-0001-12	Mansfield	Benalla-Mansfield	55
450523	5874880	452208	5875870	379-504-0001	Mansfield	Benalla-Mansfield	55
442637	5888080	443503	5889940	384-505-0007	Mansfield	Benalla-Mansfield	55
454774	5885010	456523	5886850	386-502-0001	Mansfield	Benalla-Mansfield	55
455328	5886100	455761	5886670	386-502-0002-01	Mansfield	Benalla-Mansfield	55
455460	5885980	455884	5886450	386-502-0002-02	Mansfield	Benalla-Mansfield	55
454198	5886370	455751	5888360	386-502-0002-03	Mansfield	Benalla-Mansfield	55
455451	5887760	456306	5888190	386-502-0002-04	Mansfield	Benalla-Mansfield	55
459421	5889070	460531	5890460	386-504-0001	Mansfield	Benalla-Mansfield	55
460633	5889800	461173	5890400	386-504-0003-01	Mansfield	Benalla-Mansfield	55
460216	5890100	460974	5891120	386-504-0003-02	Mansfield	Benalla-Mansfield	55
459790	5888590	460188	5889000	386-504-0004-01	Mansfield	Benalla-Mansfield	55
459887	5888400	460793	5889030	386-504-0004-02	Mansfield	Benalla-Mansfield	55
441879	5889440	443143	5890450	388-505-0002	Mansfield	Benalla-Mansfield	55
445021	5896950	446491	5898780	389-505-0001	Mansfield	Benalla-Mansfield	55
444288	5896070	446063	5897790	389-506-0004	Mansfield	Benalla-Mansfield	55
446555	5896860	448131	5898720	389-506-0005	Mansfield	Benalla-Mansfield	55
445814	5896730	447204	5897780	389-506-0006	Mansfield	Benalla-Mansfield	55
445623	5897380	447189	5898430	389-506-0007	Mansfield	Benalla-Mansfield	55
447376	5897520	448252	5898260	389-506-0008	Mansfield	Benalla-Mansfield	55
446915	5894360	448262	5895740	389-507-0008	Mansfield	Benalla-Mansfield	55
426537	5918900	427264	5919850	395-502-0004	Benalla	Benalla-Mansfield	55
430644	5919240	431626	5920710	395-503-0001	Benalla	Benalla-Mansfield	55
429350	5919290	429984	5919990	395-503-0002	Benalla	Benalla-Mansfield	55
427325	5927570	429137	5930220	396-501-0005	Benalla	Benalla-Mansfield	55
427319	5928690	428515	5930190	396-501-0006	Benalla	Benalla-Mansfield	55
431082	5919190	432082	5920310	397-502-0001	Benalla	Benalla-Mansfield	55
431270	5924720	432519	5926260	397-504-0001	Benalla	Benalla-Mansfield	55
432974	5922300	434077	5924000	397-504-0002	Benalla	Benalla-Mansfield	55
446724	5900310	447874	5900960	399-503-0004	Mansfield	Benalla-Mansfield	55
447268	5899380	448032	5900250	399-503-0007	Mansfield	Benalla-Mansfield	55
447598	5899270	449291	5901030	399-503-0008	Mansfield	Benalla-Mansfield	55
451287	5897580	452836	5898500	400-503-0003	Mansfield	Benalla-Mansfield	55
451191	5898150	452767	5899130	400-503-0004	Mansfield	Benalla-Mansfield	55

Extent of Zone				Forest Management Area	District	Description	MGA Zone
447960	5900000	448785	5900720	400-504-0002	Mansfield	Benalla-Mansfield	55
450056	5897710	451811	5898750	400-505-0005	Mansfield	Benalla-Mansfield	55
450270	5898550	451233	5899430	400-505-0007	Mansfield	Benalla-Mansfield	55
449984	5897710	450936	5898720	400-505-0009	Mansfield	Benalla-Mansfield	55
454548	5893240	455655	5894360	401-501-0003	Mansfield	Benalla-Mansfield	55
454793	5893890	456180	5895030	401-503-0001	Mansfield	Benalla-Mansfield	55
457062	5894420	458197	5895840	401-503-0002	Mansfield	Benalla-Mansfield	55
460441	5893030	461927	5894000	401-504-0001	Mansfield	Benalla-Mansfield	55
460141	5893760	461078	5895000	401-504-0002	Mansfield	Benalla-Mansfield	55
395100	5921000	396317	5922150	406-501-0005	Benalla	Benalla-Mansfield	55
397968	5916650	399472	5918160	411-501-0007	Benalla	Benalla-Mansfield	55
404898	5912460	406662	5915050	411-505-0001	Benalla	Benalla-Mansfield	55
396122	5912160	397497	5914400	411-515-0001	Benalla	Benalla-Mansfield	55
401530	5917790	402396	5919550	412-503-0001	Benalla	Benalla-Mansfield	55
401232	5917050	402335	5918300	412-504-0001	Benalla	Benalla-Mansfield	55
402115	5918020	403690	5919300	412-505-0001	Benalla	Benalla-Mansfield	55
402666	5918020	403692	5919260	412-505-0002	Benalla	Benalla-Mansfield	55
428581	5931280	430056	5933880	414-501-0001	Benalla	Benalla-Mansfield	55
427961	5930850	429639	5933320	414-501-0002	Benalla	Benalla-Mansfield	55
485274	5742360	487259	5744100	449-502-0004	Yarram	Central Gippsland	55
423415	5830570	424414	5831650	457-501-0002	Noojee	Dandenong	55
427227	5832920	428406	5834010	457-501-0011	Noojee	Central Gippsland	55
429185	5836730	430296	5837600	457-504-0002	Noojee	Central Gippsland	55
433709	5830100	434533	5830550	457-508-0000-01	Noojee	Central Gippsland	55
430775	5829530	432538	5830670	457-508-0000-02	Noojee	Central Gippsland	55
430560	5829520	431075	5829870	457-508-0000-03	Noojee	Central Gippsland	55
432238	5830180	434009	5830930	457-508-0000-04	Noojee	Central Gippsland	55
434211	5829910	435413	5830930	457-508-0001	Noojee	Central Gippsland	55
434771	5829710	435945	5830760	457-508-0003	Noojee	Central Gippsland	55
433639	5824250	434701	5825470	458-501-0001	Noojee	Central Gippsland	55
434386	5824180	435527	5825050	458-501-0002	Noojee	Central Gippsland	55
429741	5822160	430618	5822880	458-502-0011	Noojee	Central Gippsland	55
428763	5822650	429744	5823690	458-502-0014	Noojee	Central Gippsland	55
429193	5822960	430296	5824590	458-502-0017	Noojee	Central Gippsland	55
428465	5823860	430014	5825010	458-502-0018	Noojee	Central Gippsland	55
427783	5820960	428616	5822010	458-505-0008	Noojee	Central Gippsland	55
427130	5821150	428222	5822060	458-505-0010	Noojee	Central Gippsland	55
426047	5821510	426910	5822680	458-506-0002	Noojee	Dandenong	55
426537	5821400	427656	5822520	458-506-0003	Noojee	Central Gippsland	55
426535	5823290	427776	5824060	458-506-0005	Noojee	Central Gippsland	55
426507	5822800	427819	5823730	458-506-0006	Noojee	Central Gippsland	55
424445	5827180	425532	5828440	458-508-0007	Noojee	Dandenong	55
424111	5827840	424893	5829120	458-508-0201-01	Noojee	Dandenong	55
424106	5828820	424431	5829150	458-508-0201-02	Noojee	Dandenong	55
423308	5829280	423728	5829990	458-508-0202-01	Noojee	Dandenong	55
423427	5828890	424404	5829650	458-508-0202-02	Noojee	Dandenong	55

Extent of Zone				Forest Management Area	District	Description	MGA Zone
426294	5827650	427325	5828590	458-509-0001	Noojee	Central Gippsland	55
429065	5812400	430577	5813230	459-501-0004	Noojee	Central Gippsland	55
430244	5812420	431344	5813260	459-501-0014	Noojee	Central Gippsland	55
429767	5814130	430926	5815100	459-502-0010	Noojee	Central Gippsland	55
430987	5812870	431826	5813830	459-502-0011	Noojee	Central Gippsland	55
424361	5816740	425299	5817710	459-504-0001	Noojee	Central Gippsland	55
424705	5816400	425781	5817380	459-504-0021	Noojee	Central Gippsland	55
434051	5809770	434551	5810180	459-507-0000	Noojee	Central Gippsland	55
426662	5801410	427565	5802320	460-504-0005	Noojee	Central Gippsland	55
426433	5800340	427289	5801550	460-504-0006	Noojee	Central Gippsland	55
428269	5803040	429398	5803990	460-506-0018	Erica	Central Gippsland	55
428067	5802970	429307	5803840	460-506-0100-01	Erica	Central Gippsland	55
427158	5801570	428358	5803270	460-506-0100-02	Noojee	Central Gippsland	55
428034	5802970	428367	5803290	460-506-0100-03	Noojee	Central Gippsland	55
424337	5801050	425277	5802170	460-507-0003	Noojee	Central Gippsland	55
428049	5804820	428351	5805120	460-508-0000-01	Noojee	Central Gippsland	55
428051	5804820	428646	5805420	460-508-0000-02	Noojee	Central Gippsland	55
428051	5803570	429503	5805120	460-508-0000-03	Erica	Central Gippsland	55
428015	5804650	428352	5805120	460-508-0000-04	Noojee	Central Gippsland	55
427049	5806980	428662	5808100	460-508-0001	Noojee	Central Gippsland	55
426353	5808090	427330	5809340	460-508-0002	Noojee	Central Gippsland	55
430061	5808610	430803	5809480	460-510-0028	Noojee	Central Gippsland	55
428951	5810160	430039	5811510	460-510-0031	Noojee	Central Gippsland	55
428461	5806310	429425	5807440	460-511-0002	Erica	Central Gippsland	55
428035	5809810	429043	5810790	460-511-0005	Noojee	Central Gippsland	55
424997	5809040	425952	5809940	460-512-0001	Noojee	Central Gippsland	55
426676	5810830	427876	5811820	460-512-0003	Noojee	Central Gippsland	55
424697	5807410	425586	5808420	460-512-0004	Noojee	Central Gippsland	55
422830	5805290	423977	5805910	461-502-0001	Noojee	Central Gippsland	55
422815	5805200	423615	5806920	461-502-0050-01	Noojee	Central Gippsland	55
423080	5808470	423616	5810050	461-502-0050-02	Noojee	Central Gippsland	55
423136	5806620	423768	5808770	461-502-0050-03	Noojee	Central Gippsland	55
423230	5806800	424365	5807840	461-503-0002	Noojee	Central Gippsland	55
421613	5808470	422942	5810320	461-507-0014	Noojee	Central Gippsland	55
417800	5814130	419047	5815350	461-510-0011	Noojee	Central Gippsland	55
417458	5814770	418726	5815720	461-510-0014	Noojee	Central Gippsland	55
420525	5817350	421643	5818480	461-511-0002	Noojee	Central Gippsland	55
417404	5818500	418560	5819350	461-513-0017	Noojee	Dandenong	55
416281	5818640	417761	5819550	461-513-0018	Noojee	Dandenong	55
417627	5816180	418689	5816880	461-514-0004	Noojee	Central Gippsland	55
414329	5811270	415352	5812080	462-502-0004	Noojee	Central Gippsland	55
413637	5816310	414511	5817820	462-503-0015	Noojee	Central Gippsland	55
414647	5816780	415317	5817740	462-503-0018	Noojee	Central Gippsland	55
414304	5816720	415396	5817980	462-503-0020	Noojee	Central Gippsland	55
414442	5816080	415962	5817080	462-503-0028	Noojee	Central Gippsland	55
412394	5817780	413053	5819610	462-504-0002	Noojee	Dandenong	55

Extent of Zone				Forest Management Area	District	Description	MGA Zone
409741	5815960	411036	5816740	462-504-0003	Noojee	Central Gippsland	55
407540	5817810	408728	5818810	462-505-0021	Noojee	Central Gippsland	55
407742	5816790	408792	5818300	462-505-0022	Noojee	Central Gippsland	55
407063	5814550	408546	5815750	462-507-0014	Noojee	Central Gippsland	55
408844	5813540	410704	5815960	462-508-0002	Noojee	Central Gippsland	55
410147	5811470	410995	5812950	462-509-0007	Noojee	Central Gippsland	55
409489	5812420	410832	5814040	462-509-0008	Noojee	Central Gippsland	55
407217	5810640	408454	5811390	462-511-0001	Noojee	Central Gippsland	55
409306	5808510	410278	5809790	462-512-0011	Noojee	Central Gippsland	55
408717	5806960	409592	5808250	463-501-0011	Noojee	Central Gippsland	55
406756	5807340	407863	5808210	463-502-0002	Noojee	Central Gippsland	55
407520	5807250	408825	5808250	463-502-0011	Noojee	Central Gippsland	55
404985	5807090	406090	5807930	463-503-0016	Noojee	Central Gippsland	55
404757	5810640	405806	5811670	463-504-0005	Noojee	Central Gippsland	55
403464	5810340	404290	5811340	463-505-0006	Noojee	Dandenong	55
403676	5809760	404643	5810840	463-505-0007	Noojee	Dandenong	55
404649	5808990	405778	5809950	463-505-0008	Noojee	Central Gippsland	55
402842	5810530	403753	5811340	463-505-0009	Noojee	Dandenong	55
403322	5810560	404389	5811700	463-505-0010	Noojee	Dandenong	55
402642	5811630	404297	5812420	463-505-0011	Noojee	Dandenong	55
394277	5800820	394860	5801800	464-501-0005	Noojee	Central Gippsland	55
396401	5800010	397167	5801360	464-501-0022	Noojee	Central Gippsland	55
397117	5801780	397959	5803180	464-502-0001	Noojee	Dandenong	55
395891	5801940	397387	5802940	464-502-0002	Noojee	Central Gippsland	55
396442	5801410	397893	5802470	464-502-0012	Noojee	Central Gippsland	55
400293	5797270	402061	5798110	464-503-0000-01	Noojee	Central Gippsland	55
398435	5797970	399125	5798330	464-503-0000-02	Noojee	Central Gippsland	55
401761	5797360	402125	5797750	464-503-0000-03	Noojee	Central Gippsland	55
398824	5797660	400593	5798660	464-503-0000-04	Noojee	Central Gippsland	55
404673	5798730	404979	5799090	464-504-0000-01	Noojee	Central Gippsland	55
404680	5798040	405271	5798460	464-504-0000-02	Noojee	Central Gippsland	55
403746	5799030	404913	5801020	464-504-0000-03	Noojee	Central Gippsland	55
404372	5798130	404981	5799330	464-504-0000-04	Noojee	Central Gippsland	55
403416	5801910	404642	5803130	464-504-0001	Noojee	Central Gippsland	55
403200	5799470	404611	5800120	464-504-0002-01	Noojee	Central Gippsland	55
402527	5799480	403500	5800000	464-504-0002-02	Noojee	Central Gippsland	55
403460	5798950	404230	5800240	464-504-0009	Noojee	Central Gippsland	55
401374	5801990	402461	5803160	464-507-0005	Noojee	Central Gippsland	55
401432	5801400	402863	5802620	464-507-0006	Noojee	Central Gippsland	55
402947	5799190	403757	5800420	464-507-0010	Noojee	Central Gippsland	55
402388	5802700	402888	5803540	464-507-0100-01	Noojee	Central Gippsland	55
402613	5800610	403196	5801150	464-507-0100-02	Noojee	Central Gippsland	55
402325	5800850	402978	5803000	464-507-0100-03	Noojee	Central Gippsland	55
398292	5794850	399430	5795940	465-503-0007	Noojee	Central Gippsland	55
398656	5797070	399502	5798200	465-503-0008	Noojee	Central Gippsland	55
398915	5796710	399660	5797850	465-503-0010	Noojee	Central Gippsland	55

Extent of Zone				Forest Management Area	District	Description	MGA Zone
398297	5793400	398894	5794280	465-506-0007-01	Noojee	Central Gippsland	55
398340	5793350	398864	5793710	465-506-0007-02	Noojee	Central Gippsland	55
418695	5801520	420141	5803700	467-502-0006	Noojee	Central Gippsland	55
418321	5800850	419682	5801740	467-502-0007	Noojee	Central Gippsland	55
418761	5801060	419926	5802000	467-502-0008	Noojee	Central Gippsland	55
419425	5802270	421002	5803050	467-504-0003	Noojee	Central Gippsland	55
419430	5802590	420639	5803410	467-504-0004	Noojee	Central Gippsland	55
418978	5803000	420283	5804280	467-504-0006	Noojee	Central Gippsland	55
419277	5802890	419706	5803230	467-506-0000-01	Noojee	Central Gippsland	55
418468	5802890	419577	5805030	467-506-0000-02	Noojee	Central Gippsland	55
417262	5805080	418090	5806560	467-506-0000-03	Noojee	Central Gippsland	55
417790	5804730	418969	5805420	467-506-0000-04	Noojee	Central Gippsland	55
419307	5801560	420653	5803190	467-506-0000-05	Noojee	Central Gippsland	55
418875	5805050	419965	5806090	467-506-0004	Noojee	Central Gippsland	55
401564	5804500	402499	5805610	469-501-0003	Noojee	Dandenong	55
403167	5803270	403894	5804660	469-502-0003	Noojee	Central Gippsland	55
450822	5805720	452164	5806640	479-504-0014	Erica	Central Gippsland	55
452817	5801960	454648	5802850	479-506-0004	Erica	Central Gippsland	55
452400	5798520	453272	5799530	479-507-0003	Erica	Central Gippsland	55
451899	5798360	452781	5799170	479-507-0004	Erica	Central Gippsland	55
435715	5819390	437158	5820410	480-503-0003	Erica	Central Gippsland	55
437526	5821380	438393	5822340	480-503-0004	Erica	Central Gippsland	55
436374	5819680	437029	5820300	480-503-0015-01	Erica	Central Gippsland	55
436729	5819680	437091	5820080	480-503-0015-02	Erica	Central Gippsland	55
436729	5819420	437195	5819980	480-503-0015-03	Erica	Central Gippsland	55
436726	5819680	437029	5819980	480-503-0015-04	Erica	Central Gippsland	55
438450	5821770	439421	5822580	480-503-0016	Erica	Central Gippsland	55
438703	5821260	440108	5822620	480-503-0017	Erica	Central Gippsland	55
437585	5820220	438698	5821030	480-503-0031	Erica	Central Gippsland	55
435623	5818670	436365	5819410	480-504-0003	Erica	Central Gippsland	55
435009	5818450	435691	5819410	480-504-0018	Erica	Central Gippsland	55
434659	5819930	435422	5820850	480-504-0026	Erica	Central Gippsland	55
437658	5818850	438938	5819580	480-505-0009	Erica	Central Gippsland	55
437388	5819140	438233	5820140	480-505-0010	Erica	Central Gippsland	55
437809	5819410	439156	5820150	480-505-0011	Erica	Central Gippsland	55
438454	5817570	439059	5818160	480-506-0001	Erica	Central Gippsland	55
438098	5816160	438524	5816810	480-508-0011-01	Erica	Central Gippsland	55
438221	5816450	438778	5816830	480-508-0011-02	Erica	Central Gippsland	55
438223	5816160	438551	5816540	480-508-0011-03	Erica	Central Gippsland	55
440124	5814870	441069	5815730	480-509-0006	Erica	Central Gippsland	55
440931	5815780	441790	5816510	480-509-0007	Erica	Central Gippsland	55
440340	5814700	441457	5815810	480-509-0021	Erica	Central Gippsland	55
433846	5821060	434806	5821640	480-511-0001	Erica	Central Gippsland	55
433984	5821180	434898	5822600	480-511-0005	Erica	Central Gippsland	55
433557	5821300	434079	5821810	480-511-0007-01	Erica	Central Gippsland	55
433779	5821290	434575	5821810	480-511-0007-02	Erica	Central Gippsland	55

Extent of Zone				Forest Management Area	District	Description	MGA Zone
434012	5821510	434382	5821920	480-511-0007-03	Erica	Central Gippsland	55
433780	5821510	434194	5821850	480-511-0007-04	Erica	Central Gippsland	55
433294	5819830	434059	5820470	480-512-0007	Erica	Central Gippsland	55
433713	5818440	434847	5819670	480-512-0012	Erica	Central Gippsland	55
432774	5820120	433493	5820800	480-512-0019	Erica	Central Gippsland	55
433109	5819960	433649	5820620	480-512-0020	Erica	Central Gippsland	55
441038	5813680	442026	5814910	481-501-0005	Erica	Central Gippsland	55
442198	5813260	443498	5814050	481-501-0022	Erica	Central Gippsland	55
442208	5814650	443111	5815360	481-502-0007	Erica	Central Gippsland	55
442763	5810070	443344	5810710	481-503-0004	Erica	Central Gippsland	55
442007	5810640	443018	5811520	481-503-0007	Erica	Central Gippsland	55
444033	5810230	444528	5810780	481-505-0008	Erica	Central Gippsland	55
443508	5810390	444425	5811040	481-505-0011	Erica	Central Gippsland	55
443991	5809610	444887	5810470	481-505-0024	Erica	Central Gippsland	55
440719	5802410	441707	5803660	482-501-0012	Erica	Central Gippsland	55
441280	5798880	442095	5799950	482-501-0023	Erica	Central Gippsland	55
442117	5799580	442798	5800460	482-501-0026	Erica	Central Gippsland	55
440754	5801540	441947	5802710	482-501-0029	Erica	Central Gippsland	55
441476	5799590	442418	5800460	482-501-0050	Erica	Central Gippsland	55
433081	5805020	434123	5806610	483-502-0015	Erica	Central Gippsland	55
436858	5806060	437614	5806820	483-503-0002	Erica	Central Gippsland	55
437000	5806130	437807	5807100	483-503-0003	Erica	Central Gippsland	55
436832	5803400	437810	5804210	483-504-0025	Erica	Central Gippsland	55
436613	5801380	437838	5802730	483-505-0018	Erica	Central Gippsland	55
440748	5799520	441652	5800700	483-506-0001	Erica	Central Gippsland	55
439888	5803200	440698	5804210	483-506-0002	Erica	Central Gippsland	55
438112	5804080	438968	5804700	483-506-0003	Erica	Central Gippsland	55
438317	5803630	438694	5804030	483-506-0004-01	Erica	Central Gippsland	55
437922	5803690	438617	5804630	483-506-0004-02	Erica	Central Gippsland	55
439443	5802900	440675	5803940	483-506-0045	Erica	Central Gippsland	55
439286	5803380	440258	5804440	483-506-0046	Erica	Central Gippsland	55
439159	5803320	440326	5804250	483-506-0047	Erica	Central Gippsland	55
432267	5804650	433487	5805750	484-501-0023	Erica	Central Gippsland	55
430970	5804080	432431	5805520	484-501-0024	Erica	Central Gippsland	55
429219	5806590	430565	5807940	484-501-0025	Erica	Central Gippsland	55
429761	5806710	430721	5807750	484-501-0042	Erica	Central Gippsland	55
431770	5802660	432964	5804080	484-504-0001	Erica	Central Gippsland	55
436599	5794530	437778	5795440	485-507-0001	Erica	Central Gippsland	55
436207	5795100	437171	5796520	485-507-0003	Erica	Central Gippsland	55
436143	5794060	437496	5794940	485-507-0004	Erica	Central Gippsland	55
434713	5798180	435935	5799450	485-507-0006	Erica	Central Gippsland	55
434347	5798240	435057	5799670	485-508-0012	Erica	Central Gippsland	55
435696	5798090	437035	5799270	486-502-0001	Erica	Central Gippsland	55
436350	5796280	438143	5797910	486-502-0012	Erica	Central Gippsland	55
435700	5797200	437000	5798470	486-502-0013	Erica	Central Gippsland	55
435905	5798940	437326	5799810	486-502-0015	Erica	Central Gippsland	55

Extent of Zone				Forest Management Area	District	Description	MGA Zone
436593	5798050	438015	5799140	486-502-0017	Erica	Central Gippsland	55
436638	5797660	437848	5798590	486-502-0018	Erica	Central Gippsland	55
436404	5796160	438320	5797880	486-503-0014	Erica	Central Gippsland	55
436707	5795760	438584	5796920	486-503-0015	Erica	Central Gippsland	55
436675	5796150	438055	5796990	486-503-0018	Erica	Central Gippsland	55
443189	5800010	444281	5800920	487-502-0001	Erica	Central Gippsland	55
442089	5798380	443060	5799080	487-502-0002	Erica	Central Gippsland	55
443070	5799480	444331	5800340	487-502-0003	Erica	Central Gippsland	55
442877	5798500	444267	5800200	487-502-0010	Erica	Central Gippsland	55
442791	5797960	443583	5798840	487-502-0011	Erica	Central Gippsland	55
441938	5797450	443131	5798900	487-502-0012	Erica	Central Gippsland	55
443163	5798330	443845	5799110	487-502-0016	Erica	Central Gippsland	55
442307	5796200	443290	5798400	487-502-0017	Erica	Central Gippsland	55
447779	5793800	448461	5794860	487-506-0014	Erica	Central Gippsland	55
448158	5793660	449177	5794310	487-506-0016	Erica	Central Gippsland	55
449221	5793490	450316	5794280	487-506-0017	Erica	Central Gippsland	55
448752	5793370	449613	5794170	487-506-0019	Erica	Central Gippsland	55
448948	5793040	449909	5793800	487-506-0021	Erica	Central Gippsland	55
446697	5796210	448211	5797040	487-506-0070	Erica	Central Gippsland	55
446664	5795970	448005	5796790	487-506-0073	Erica	Central Gippsland	55
447218	5792980	448208	5793660	490-501-0006	Erica	Central Gippsland	55
447103	5789380	448216	5790620	490-501-0009	Erica	Central Gippsland	55
447682	5792070	449180	5793030	490-501-0016	Erica	Central Gippsland	55
448105	5789490	449171	5790110	490-502-0001	Erica	Central Gippsland	55
446933	5786370	447976	5786950	490-502-0002	Erica	Central Gippsland	55
446948	5785960	448266	5786820	490-503-0001	Erica	Central Gippsland	55
450709	5785280	451711	5786080	490-509-0002	Erica	Central Gippsland	55
448990	5786010	450069	5786850	490-509-0003	Erica	Central Gippsland	55
449036	5787340	450921	5788820	490-510-0012	Erica	Central Gippsland	55
449337	5787710	450521	5789140	490-510-0014	Erica	Central Gippsland	55
450056	5791200	450802	5792340	490-513-0016	Erica	Central Gippsland	55
449938	5790570	451102	5791600	490-513-0022	Erica	Central Gippsland	55
452366	5790990	453446	5791840	490-514-0013	Erica	Central Gippsland	55
454815	5789860	456134	5790890	490-514-0019	Erica	Central Gippsland	55
455188	5791350	456055	5792540	490-515-0002	Erica	Central Gippsland	55
450066	5791960	451300	5792910	490-516-0014	Erica	Central Gippsland	55
455881	5790880	457494	5792240	490-520-0001	Erica	Central Gippsland	55
455537	5791290	456569	5793210	490-520-0002	Erica	Central Gippsland	55
451293	5835130	452001	5836100	494-501-0004	Heyfield	Central Gippsland	55
451869	5834450	452499	5835150	494-501-0006	Heyfield	Central Gippsland	55
454004	5832260	454833	5833390	494-502-0001	Heyfield	Central Gippsland	55
454950	5831970	455828	5832880	494-502-0003	Heyfield	Central Gippsland	55
454394	5832550	455677	5834000	494-502-0004	Heyfield	Central Gippsland	55
454116	5831000	456060	5832390	494-502-0008	Heyfield	Central Gippsland	55
454132	5833060	455054	5834000	494-502-0018	Heyfield	Central Gippsland	55
455356	5830360	456548	5831950	494-502-0019	Heyfield	Central Gippsland	55



Extent of Zone				Forest Management Area	District	Description	MGA Zone
456160	5830100	456758	5831080	494-503-0001	Heyfield	Central Gippsland	55
452410	5833070	453083	5834060	494-505-0006	Heyfield	Central Gippsland	55
452743	5828060	454440	5829240	495-501-0004	Heyfield	Central Gippsland	55
456037	5825290	456907	5826060	495-503-0006	Heyfield	Central Gippsland	55
455619	5825370	456416	5826450	495-503-0007	Heyfield	Central Gippsland	55
454723	5827600	455563	5828260	495-503-0011	Heyfield	Central Gippsland	55
457998	5823360	458808	5824460	495-505-0001	Heyfield	Central Gippsland	55
456879	5823980	458035	5825240	495-505-0002	Heyfield	Central Gippsland	55
459140	5820760	460202	5822640	495-506-0002	Heyfield	Central Gippsland	55
458673	5820330	459899	5821690	495-506-0003	Heyfield	Central Gippsland	55
451811	5804850	452822	5805860	497-501-0001	Erica	Central Gippsland	55
452119	5803970	453157	5804890	497-501-0002	Erica	Central Gippsland	55
452063	5804550	452944	5805490	497-501-0003	Erica	Central Gippsland	55
449744	5848920	450353	5849430	520-503-0011	Heyfield	Central Gippsland	55
448058	5849710	449238	5851400	520-503-0016	Heyfield	Central Gippsland	55
448170	5850620	449543	5852660	520-503-0017	Heyfield	Central Gippsland	55
450602	5848040	451347	5848940	520-503-0022	Heyfield	Central Gippsland	55
449673	5848110	450763	5848840	520-503-0024	Heyfield	Central Gippsland	55
448470	5848800	449520	5850270	520-503-0026	Heyfield	Central Gippsland	55
448275	5851610	448702	5851980	520-503-0027-01	Heyfield	Central Gippsland	55
447903	5851560	448575	5851990	520-503-0027-02	Heyfield	Central Gippsland	55
450091	5846360	451128	5848030	522-501-0021	Heyfield	Central Gippsland	55
452973	5842740	454754	5844110	522-501-0035	Heyfield	Central Gippsland	55
447001	5850170	448048	5851300	522-502-0004	Heyfield	Central Gippsland	55
447118	5851760	447851	5852340	522-502-0005	Heyfield	Central Gippsland	55
447695	5850220	448425	5851340	522-502-0012	Heyfield	Central Gippsland	55
449166	5836390	450024	5837730	523-501-0009	Erica	Central Gippsland	55
449319	5836790	450446	5838170	523-501-0010	Heyfield	Central Gippsland	55
448265	5837200	449375	5838480	523-501-0012	Erica	Central Gippsland	55
449150	5836410	449621	5836790	523-501-0014-01	Erica	Central Gippsland	55
449150	5836180	449627	5836710	523-501-0014-02	Erica	Central Gippsland	55
449578	5836980	450137	5838180	523-501-0016-01	Heyfield	Central Gippsland	55
449835	5836420	450548	5837600	523-501-0016-02	Heyfield	Central Gippsland	55
450134	5836390	450549	5836720	523-501-0016-03	Heyfield	Central Gippsland	55
448841	5838360	449680	5839190	523-501-0017	Heyfield	Central Gippsland	55
447748	5837430	448716	5838900	523-501-0018	Erica	Central Gippsland	55
447204	5837600	448151	5838610	523-501-0019	Marysville	Central	55
447183	5838590	448177	5839520	523-501-0020	Marysville	Central	55
448239	5836340	449780	5837530	523-501-0023	Erica	Central Gippsland	55
453538	5839160	454803	5840530	524-501-0005	Heyfield	Central Gippsland	55
456654	5838760	457394	5839560	524-501-0022	Heyfield	Central Gippsland	55
455619	5841120	457489	5842270	524-501-0025	Heyfield	Central Gippsland	55
455491	5832540	457401	5834460	524-502-0004	Heyfield	Central Gippsland	55
456258	5830370	457034	5831330	524-502-0005	Heyfield	Central Gippsland	55
456473	5830850	457402	5831750	524-502-0006	Heyfield	Central Gippsland	55
455602	5832470	456819	5833660	524-502-0009	Heyfield	Central Gippsland	55

Extent of Zone				Forest Management Area	District	Description	MGA Zone
456351	5830420	457322	5831210	524-502-0010-01	Heyfield	Central Gippsland	55
456737	5830910	457332	5831620	524-502-0010-02	Heyfield	Central Gippsland	55
455684	5831230	456497	5832340	524-502-0011	Heyfield	Central Gippsland	55
452789	5834900	453630	5835580	524-502-0015-01	Heyfield	Central Gippsland	55
452789	5834900	453407	5835540	524-502-0015-02	Heyfield	Central Gippsland	55
452006	5835050	453089	5836560	524-502-0015-03	Heyfield	Central Gippsland	55
456358	5830400	457303	5831250	524-502-0018	Heyfield	Central Gippsland	55
456816	5825560	458510	5826820	526-502-0001	Heyfield	Central Gippsland	55
460186	5822890	461136	5823630	527-502-0001	Heyfield	Central Gippsland	55
462871	5798030	463707	5798930	529-505-0001	Heyfield	Central Gippsland	55
461505	5797760	462238	5798470	529-505-0003	Heyfield	Central Gippsland	55
521169	5868150	521906	5869040	536-503-0004	Heyfield	Central Gippsland	55
517071	5867670	518417	5868770	537-504-0006	Heyfield	Central Gippsland	55
516146	5868090	517372	5869050	537-504-0007	Heyfield	Central Gippsland	55
515933	5862560	517193	5863470	537-511-0003	Heyfield	Central Gippsland	55
519139	5867610	520005	5868720	538-501-0014	Heyfield	Central Gippsland	55
519969	5867990	520809	5868610	538-501-0016	Heyfield	Central Gippsland	55
519142	5867620	520342	5869130	538-501-0018	Heyfield	Central Gippsland	55
518570	5868190	519656	5869170	538-501-0019	Heyfield	Central Gippsland	55
522332	5867960	523361	5868690	538-503-0004	Heyfield	Central Gippsland	55
519994	5868270	521166	5869180	538-503-0005	Heyfield	Central Gippsland	55
521681	5867670	522665	5868530	538-503-0007	Heyfield	Central Gippsland	55
521209	5867130	522003	5868420	538-503-0008	Heyfield	Central Gippsland	55
521355	5866960	522169	5867890	538-503-0011	Heyfield	Central Gippsland	55
520764	5867870	521804	5869030	538-503-0016	Heyfield	Central Gippsland	55
519998	5868260	521165	5869190	538-503-0017	Heyfield	Central Gippsland	55
516285	5859780	517491	5861020	539-502-0004	Heyfield	Central Gippsland	55
515027	5859980	516117	5861130	539-502-0006	Heyfield	Central Gippsland	55
515663	5860420	516851	5861420	539-502-0007	Heyfield	Central Gippsland	55
515934	5859770	516788	5860640	539-502-0010	Heyfield	Central Gippsland	55
520153	5861150	521314	5861890	539-507-0001	Heyfield	Central Gippsland	55
504318	5834870	505793	5836270	543-501-0002	Heyfield	Central Gippsland	55
500071	5826540	501312	5828680	543-517-0003	Heyfield	Central Gippsland	55
487057	5902910	489137	5904020	616-504-0006	Bright	North-East	55
486843	5902190	488551	5903420	616-504-0007	Bright	North-East	55
487789	5902190	488761	5902880	616-504-0008	Bright	North-East	55
516434	5928430	517787	5930190	632-505-0001	Bright	North-East	55
516453	5929820	517382	5930340	632-505-0002	Bright	North-East	55
514886	5928110	517070	5930200	632-506-0002	Bright	North-East	55
515714	5926200	516386	5927110	632-509-0003	Bright	North-East	55
515820	5927690	517516	5929120	632-509-0004	Bright	North-East	55
516762	5927240	517548	5928140	632-509-0006	Bright	North-East	55
516024	5926060	517083	5927260	632-509-0007	Bright	North-East	55
516140	5927040	517625	5928040	632-509-0009	Bright	North-East	55
515446	5925930	516410	5926860	632-511-0005	Bright	North-East	55
515306	5925500	516266	5926380	632-511-0006	Bright	North-East	55

Extent of Zone				Forest Management Area	District	Description	MGA Zone
515878	5923530	516667	5924390	632-511-0009	Bright	North-East	55
515650	5923710	516472	5924730	632-511-0010	Bright	North-East	55
514861	5923850	516000	5924790	632-513-0006	Bright	North-East	55
497207	5883900	498018	5884520	647-505-0006	Bright	North-East	55
495752	5884130	496818	5885410	647-505-0010	Bright	North-East	55
496343	5883780	497038	5884530	647-505-0011	Bright	North-East	55
499231	5882730	500399	5883840	647-506-0006	Bright	North-East	55
499031	5882480	500494	5883540	647-506-0007	Bright	North-East	55
497656	5883270	498867	5884500	647-506-0014	Bright	North-East	55
498106	5883500	498924	5884390	647-506-0015	Bright	North-East	55
497685	5883780	499089	5884710	647-506-0016	Bright	North-East	55
495338	5886820	496658	5887850	647-509-0005	Bright	North-East	55
494612	5887420	496132	5888680	647-509-0006	Bright	North-East	55
495435	5886070	496702	5887140	647-509-0007	Bright	North-East	55
496231	5886980	496594	5887570	647-509-0009	Bright	North-East	55
548358	5979050	549834	5980010	666-510-0010	Tallangatta	North-East	55
548048	5978770	549231	5980050	666-510-0011	Tallangatta	North-East	55
541102	5987220	542334	5988420	668-505-0008	Tallangatta	North-East	55
534162	5968550	534925	5969450	673-510-0010	Tallangatta	North-East	55
533122	5968780	534270	5969690	673-510-0011	Tallangatta	North-East	55
533347	5969220	534478	5970140	673-510-0012	Tallangatta	North-East	55
533580	5968090	534577	5969700	673-510-0013	Tallangatta	North-East	55
545556	5979760	546855	5980770	675-502-0010	Tallangatta	North-East	55
547901	5978150	549296	5979140	675-509-0012	Tallangatta	North-East	55
548882	5978320	550180	5979220	675-509-0013	Tallangatta	North-East	55
555826	5971460	556530	5973110	676-502-0001	Corryong	North-East	55
555793	5970570	556813	5971810	676-509-0001	Corryong	North-East	55
556630	5968890	557340	5970190	676-510-0001	Tallangatta	North-East	55
556965	5968890	557824	5970190	676-511-0002	Tallangatta	North-East	55
556837	5968100	557705	5969190	676-511-0005	Tallangatta	North-East	55
556457	5970350	557283	5971730	676-511-0008	Corryong	North-East	55
560607	5967950	561622	5969190	676-512-0001	Corryong	North-East	55
558950	5968960	560344	5970120	676-512-0004	Corryong	North-East	55
559974	5968750	561115	5970010	676-512-0006	Corryong	North-East	55
556430	5967120	557396	5968440	676-518-0002	Tallangatta	North-East	55
560573	5964150	561490	5965350	676-528-0003	Tallangatta	North-East	55
560815	5964300	561827	5965550	676-528-0004	Tallangatta	North-East	55
561392	5964320	562261	5965530	676-528-0005	Tallangatta	North-East	55
561677	5964380	562592	5965420	676-528-0006	Tallangatta	North-East	55
563646	5963760	564651	5965100	676-530-0001	Corryong	North-East	55
561899	5964270	562826	5965230	676-530-0006	Tallangatta	North-East	55
561039	5963650	562086	5964470	676-530-0008	Tallangatta	North-East	55
562067	5963470	563095	5964560	676-530-0009	Tallangatta	North-East	55
561630	5963470	562661	5964490	676-530-0010	Tallangatta	North-East	55
562593	5964080	563260	5964900	676-530-0011	Tallangatta	North-East	55
547789	5932650	549076	5933770	682-508-0001	Tallangatta	North-East	55

Extent of Zone				Forest Management Area	District	Description	MGA Zone
540658	5932280	541238	5933010	683-508-0005	Tallangatta	North-East	55
540504	5933460	541114	5934100	683-508-0006	Tallangatta	North-East	55
539853	5933590	540509	5934620	683-508-0007	Tallangatta	North-East	55
540739	5932160	541378	5933070	683-508-0008	Tallangatta	North-East	55
539883	5934490	540513	5935400	683-508-0009	Tallangatta	North-East	55
545549	5931830	546692	5932730	683-512-0002	Tallangatta	North-East	55
545892	5931870	547003	5933020	683-512-0003	Tallangatta	North-East	55
546533	5930920	547547	5931780	683-512-0006	Tallangatta	North-East	55
541081	5930640	542840	5931960	683-516-0003	Tallangatta	North-East	55
540736	5929940	542585	5931320	683-516-0004	Tallangatta	North-East	55
540991	5929260	541831	5930120	683-516-0005	Tallangatta	North-East	55
540603	5930540	541484	5931230	683-517-0005	Tallangatta	North-East	55
540769	5931840	541818	5932620	683-517-0006	Tallangatta	North-East	55
540932	5929790	541506	5931060	683-517-0007-01	Tallangatta	North-East	55
541504	5931870	541835	5932330	683-517-0007-02	Tallangatta	North-East	55
540106	5932610	541010	5934560	683-517-0007-03	Tallangatta	North-East	55
540638	5930760	541805	5932910	683-517-0007-04	Tallangatta	North-East	55
540120	5929810	541438	5931280	683-517-0008	Tallangatta	North-East	55
542759	5928360	544278	5929510	684-501-0008	Tallangatta	North-East	55
543203	5928560	544275	5929510	684-501-0009	Tallangatta	North-East	55
542031	5928040	543304	5928950	684-501-0010	Tallangatta	North-East	55
544458	5927760	544783	5928120	684-504-0003-01	Tallangatta	North-East	55
543228	5926610	544107	5927350	684-504-0003-02	Tallangatta	North-East	55
543727	5927050	544758	5928110	684-504-0003-03	Tallangatta	North-East	55
544421	5927550	546165	5928480	684-504-0005	Tallangatta	North-East	55
543913	5926610	544917	5927500	684-504-0006	Tallangatta	North-East	55
545423	5926570	546589	5927530	684-504-0008	Tallangatta	North-East	55
544327	5926420	545526	5927700	684-504-0009	Tallangatta	North-East	55
544612	5926770	546191	5927680	684-504-0012	Tallangatta	North-East	55
546701	5921240	547232	5922340	684-514-0002	Tallangatta	North-East	55
546911	5921890	547912	5922870	684-514-0003	Tallangatta	North-East	55
546867	5922410	548382	5923450	684-514-0004	Tallangatta	North-East	55
547361	5922910	548784	5923890	684-514-0005	Tallangatta	North-East	55
544753	5922320	546013	5923380	684-515-0001	Tallangatta	North-East	55
536529	5933890	537464	5934730	686-506-0004	Tallangatta	North-East	55
536657	5931660	537471	5932460	686-507-0007	Tallangatta	North-East	55
536682	5932640	537343	5933380	686-507-0011	Tallangatta	North-East	55
536424	5931250	537740	5932080	686-507-0013	Tallangatta	North-East	55
536645	5932250	537380	5932930	686-507-0014	Tallangatta	North-East	55
535712	5931420	537111	5932930	686-507-0018-01	Tallangatta	North-East	55
536705	5931250	537128	5931720	686-507-0018-02	Tallangatta	North-East	55
536239	5932630	537077	5933290	686-507-0018-03	Tallangatta	North-East	55
538795	5931890	540088	5933350	686-508-0011	Tallangatta	North-East	55
539131	5930420	540055	5931650	686-508-0012	Tallangatta	North-East	55
539651	5930420	540719	5931540	686-508-0013	Tallangatta	North-East	55
536771	5930760	538144	5931520	686-509-0011	Tallangatta	North-East	55

Extent of Zone				Forest Management Area	District	Description	MGA Zone
537966	5928140	538549	5928580	686-510-0003	Tallangatta	North-East	55
538309	5927210	539315	5928380	686-510-0011	Tallangatta	North-East	55
539068	5928540	540362	5929440	686-510-0012	Tallangatta	North-East	55
540472	5929280	541450	5930250	686-510-0018	Tallangatta	North-East	55
537928	5927730	539221	5928940	686-510-0019	Tallangatta	North-East	55
540814	5928750	541809	5929820	686-510-0020	Tallangatta	North-East	55
539723	5928170	540924	5929340	686-511-0001	Tallangatta	North-East	55
531007	5940070	532984	5941320	687-506-0002	Tallangatta	North-East	55
531856	5938640	532679	5939360	687-511-0002	Tallangatta	North-East	55
529884	5937910	539006	5949710	687-511-0003	Tallangatta	North-East	55
532296	5940040	533922	5941420	687-512-0001	Tallangatta	North-East	55
531336	5938200	531952	5938920	687-512-0002-01	Tallangatta	North-East	55
532079	5938250	532487	5938700	687-512-0002-02	Tallangatta	North-East	55
531262	5937950	532910	5938690	687-512-0003	Tallangatta	North-East	55
579718	5959830	581179	5960860	695-530-0006	Corryong	North-East	55
565417	5963690	566499	5964800	697-501-0002	Corryong	North-East	55
562214	5959810	563458	5961680	697-510-0008	Corryong	North-East	55
571245	5948920	572793	5951250	698-524-0002	Corryong	North-East	55
583598	5960820	584705	5961930	700-501-0008	Corryong	North-East	55
581565	5959590	582946	5960880	700-504-0003	Corryong	North-East	55
583419	5959330	584703	5960370	700-512-0002	Corryong	North-East	55
586304	5958810	587470	5959980	700-514-0002	Corryong	North-East	55
587528	5943770	589285	5944750	711-504-0002	Swifts Creek (ne)	Tambo	55
587571	5943310	589208	5944040	711-504-0007	Swifts Creek (ne)	Tambo	55
585939	5943200	586914	5944990	711-506-0005	Swifts Creek (ne)	Tambo	55
584229	5944240	585270	5945450	711-506-0015	Swifts Creek (ne)	Tambo	55
586758	5944170	587962	5945220	711-506-0021	Swifts Creek (ne)	Tambo	55
588044	5944900	589277	5945920	712-503-0006	Corryong	North-East	55
588862	5944630	590111	5945570	712-503-0007	Swifts Creek (ne)	Tambo	55
589369	5945430	590319	5946180	712-503-0008	Swifts Creek (ne)	Tambo	55
548105	5863480	549097	5864530	722-504-0004	Swifts Creek (tb)	Tambo	55
547400	5862410	548784	5863450	722-506-0007	Bairnsdale	Tambo	55
546865	5859870	548129	5860800	726-504-0015	Bairnsdale	Tambo	55
543719	5856700	544957	5857650	726-506-0002	Bairnsdale	Tambo	55
544303	5856610	545797	5857690	726-506-0003	Bairnsdale	Tambo	55
547626	5861940	549006	5862890	727-516-0006	Swifts Creek (tb)	Tambo	55
560996	5849010	562366	5850210	729-506-0006	Bairnsdale	Tambo	55
564805	5842150	566030	5843190	730-506-0003	Bairnsdale	Tambo	55
565298	5841270	566549	5842570	730-507-0006	Bairnsdale	Tambo	55
561696	5847890	562850	5849390	731-502-0005	Bairnsdale	Tambo	55
568208	5838530	569179	5839840	731-512-0006	Bairnsdale	Tambo	55
571561	5838740	572781	5839570	732-503-0007	Bairnsdale	Tambo	55
539644	5831170	540758	5833320	735-507-0002	Bairnsdale	Tambo	55
540786	5830960	542504	5832820	735-507-0004	Bairnsdale	Tambo	55
540570	5830940	542110	5832910	735-507-0005	Bairnsdale	Tambo	55
540190	5832910	540606	5833940	735-507-0007	Bairnsdale	Tambo	55

Extent of Zone				Forest Management Area	District	Description	MGA Zone
541940	5830680	543226	5832540	735-508-0008	Bairnsdale	Tambo	55
542515	5832480	543982	5833440	735-508-0009	Bairnsdale	Tambo	55
543274	5832940	544405	5834080	735-508-0010	Bairnsdale	Tambo	55
543388	5829430	545164	5831770	735-509-0005	Bairnsdale	Tambo	55
539415	5828040	540104	5828980	735-510-0019	Bairnsdale	Tambo	55
534997	5826790	536019	5828230	735-518-0005	Bairnsdale	Tambo	55
537358	5827630	538111	5828460	735-519-0012	Bairnsdale	Tambo	55
537723	5827000	539055	5828440	735-519-0013	Bairnsdale	Tambo	55
536821	5827780	538033	5828490	735-519-0014	Bairnsdale	Tambo	55
563885	5824220	565544	5825270	740-506-0004	Bairnsdale	Tambo	55
574556	5830780	575374	5831320	741-507-0004	Bairnsdale	Tambo	55
574032	5830130	574909	5831750	741-514-0007	Bairnsdale	Tambo	55
568663	5830690	574449	5832620	741-514-0008	Bairnsdale	Tambo	55
577769	5825560	579191	5826470	742-513-0003	Bairnsdale	Tambo	55
577715	5826010	579184	5826840	742-513-0004-01	Bairnsdale	Tambo	55
576329	5825970	578015	5826770	742-513-0004-02	Bairnsdale	Tambo	55
576828	5825650	578181	5826820	742-513-0006	Bairnsdale	Tambo	55
576355	5825650	577597	5826600	742-513-0007	Bairnsdale	Tambo	55
577695	5824280	578914	5825080	742-513-0012	Bairnsdale	Tambo	55
580963	5826400	582241	5827530	742-514-0005	Bairnsdale	Tambo	55
578079	5824000	579453	5825080	742-514-0011	Bairnsdale	Tambo	55
587251	5874620	588150	5875370	747-508-0004	Swifts Creek (tb)	Tambo	55
547048	5920630	548474	5921710	749-501-0001	Tallangatta	North-East	55
547704	5921160	548670	5922620	749-501-0003	Tallangatta	North-East	55
548071	5919630	548549	5920360	749-501-0008-01	Swifts Creek (tb)	Tambo	55
547487	5919630	548090	5920140	749-501-0008-02	Swifts Creek (tb)	Tambo	55
546935	5919640	547519	5920580	749-501-0008-03	Swifts Creek (tb)	Tambo	55
547075	5919280	547686	5919940	749-501-0008-04	Swifts Creek (tb)	Tambo	55
547386	5919500	547850	5919940	749-501-0008-05	Swifts Creek (tb)	Tambo	55
547729	5919350	548417	5919930	749-501-0008-06	Swifts Creek (tb)	Tambo	55
545583	5918210	546909	5919850	749-509-0004	Swifts Creek (tb)	Tambo	55
545976	5920660	547330	5921690	749-509-0006	Tallangatta	North-East	55
547663	5915050	549146	5916240	749-516-0005-01	Swifts Creek (tb)	Tambo	55
553283	5912200	554253	5912800	749-516-0005-02	Swifts Creek (tb)	Tambo	55
550325	5913030	552103	5914370	749-516-0005-03	Swifts Creek (tb)	Tambo	55
547108	5917110	547673	5918090	749-516-0005-04	Swifts Creek (tb)	Tambo	55
553282	5912170	553782	5912510	749-516-0005-05	Swifts Creek (tb)	Tambo	55
547373	5915940	548059	5917440	749-516-0005-06	Swifts Creek (tb)	Tambo	55
548846	5914070	550625	5915380	749-516-0005-07	Swifts Creek (tb)	Tambo	55
553039	5912150	553583	5912520	749-516-0005-08	Swifts Creek (tb)	Tambo	55
546806	5919640	547367	5920930	749-516-0005-09	Tallangatta	North-East	55
546731	5917790	547507	5919940	749-516-0005-10	Swifts Creek (tb)	Tambo	55
550066	5914040	550625	5914370	749-516-0005-11	Swifts Creek (tb)	Tambo	55
551803	5912210	553446	5913370	749-516-0005-12	Swifts Creek (tb)	Tambo	55
541264	5882690	541774	5883090	760-504-0007-01	Swifts Creek (tb)	Tambo	55
542045	5880560	542789	5881130	760-504-0007-02	Swifts Creek (tb)	Tambo	55

Extent of Zone				Forest Management Area	District	Description	MGA Zone
539076	5882080	540082	5882770	760-504-0007-03	Swifts Creek (tb)	Tambo	55
539781	5882070	540995	5882990	760-504-0007-04	Swifts Creek (tb)	Tambo	55
540886	5881490	541562	5882820	760-504-0007-05	Swifts Creek (tb)	Tambo	55
540594	5882690	541564	5883230	760-504-0007-06	Swifts Creek (tb)	Tambo	55
541262	5882430	541795	5882990	760-504-0007-07	Swifts Creek (tb)	Tambo	55
541257	5880830	543017	5881860	760-504-0007-08	Swifts Creek (tb)	Tambo	55
541987	5882220	543890	5883110	760-505-0010	Swifts Creek (tb)	Tambo	55
543094	5883420	544302	5884460	760-505-0011	Swifts Creek (tb)	Tambo	55
543537	5883700	544496	5884500	760-505-0012	Swifts Creek (tb)	Tambo	55
540844	5882850	542566	5883630	760-506-0009	Swifts Creek (tb)	Tambo	55
538766	5884830	540137	5885890	760-506-0010	Swifts Creek (tb)	Tambo	55
538184	5882270	540255	5884860	760-506-0013	Swifts Creek (tb)	Tambo	55
560907	5889870	562539	5891030	762-506-0002	Swifts Creek (tb)	Tambo	55
560901	5889420	562111	5890580	762-506-0003	Swifts Creek (tb)	Tambo	55
561050	5890450	562431	5891590	762-513-0009	Swifts Creek (tb)	Tambo	55
580424	5891080	581190	5891860	763-506-0007	Swifts Creek (tb)	Tambo	55
579762	5890120	580697	5891320	763-509-0003	Swifts Creek (tb)	Tambo	55
577545	5881110	579189	5882140	763-517-0001	Swifts Creek (tb)	Tambo	55
578619	5880270	580414	5881590	763-517-0002	Swifts Creek (tb)	Tambo	55
578750	5881280	579523	5882140	763-517-0005	Swifts Creek (tb)	Tambo	55
578222	5881600	579382	5882430	763-517-0006	Swifts Creek (tb)	Tambo	55
579206	5883000	580052	5883800	763-517-0007	Swifts Creek (tb)	Tambo	55
583788	5893170	584715	5894200	764-503-0010	Swifts Creek (tb)	Tambo	55
584298	5892970	585111	5893850	764-503-0011	Swifts Creek (tb)	Tambo	55
583420	5892830	584715	5893490	764-503-0013	Swifts Creek (tb)	Tambo	55
583367	5893470	584439	5894410	764-503-0014	Swifts Creek (tb)	Tambo	55
584355	5893440	585270	5894610	764-503-0015	Swifts Creek (tb)	Tambo	55
580244	5889420	580960	5890760	764-506-0002	Swifts Creek (tb)	Tambo	55
580221	5887020	581384	5888430	764-507-0002	Swifts Creek (tb)	Tambo	55
580070	5879850	582253	5881500	765-501-0006	Swifts Creek (tb)	Tambo	55
580052	5879340	581362	5880260	765-501-0008	Swifts Creek (tb)	Tambo	55
580123	5878490	581554	5879990	765-501-0009	Swifts Creek (tb)	Tambo	55
580068	5882270	582142	5892070	765-502-0104	Swifts Creek (tb)	Tambo	55
581620	5883030	582295	5884070	765-502-0110	Swifts Creek (tb)	Tambo	55
580162	5881710	581346	5882930	765-502-0111	Swifts Creek (tb)	Tambo	55
580615	5883090	581872	5884720	765-502-0112	Swifts Creek (tb)	Tambo	55
579716	5882700	580879	5883530	765-502-0114	Swifts Creek (tb)	Tambo	55
580268	5882460	581308	5885010	765-502-0115	Swifts Creek (tb)	Tambo	55
580004	5881210	581171	5882360	765-502-0116	Swifts Creek (tb)	Tambo	55
582014	5884240	583018	5885050	765-503-0005	Swifts Creek (tb)	Tambo	55
580016	5886000	581037	5886630	765-504-0002	Swifts Creek (tb)	Tambo	55
582569	5884770	583973	5885730	765-504-0003	Swifts Creek (tb)	Tambo	55
581690	5882540	583068	5883970	765-509-0003	Swifts Creek (tb)	Tambo	55
581874	5880400	582557	5881250	765-510-0011	Swifts Creek (tb)	Tambo	55
582074	5880250	583237	5881650	765-510-0012	Swifts Creek (tb)	Tambo	55
581667	5880960	582978	5882940	765-510-0013	Swifts Creek (tb)	Tambo	55

Extent of Zone				Forest Management Area	District	Description	MGA Zone
582570	5880890	583944	5882100	765-510-0014	Swifts Creek (tb)	Tambo	55
583070	5880250	584205	5881390	765-510-0016	Swifts Creek (tb)	Tambo	55
591305	5889120	592489	5890160	765-522-0002	Swifts Creek (tb)	Tambo	55
591300	5888900	592277	5889430	765-522-0004	Swifts Creek (tb)	Tambo	55
590270	5887770	591225	5888730	765-529-0014	Swifts Creek (tb)	Tambo	55
588814	5887160	592367	5889460	765-529-0015	Swifts Creek (tb)	Tambo	55
582686	5874850	584173	5876900	766-503-0011	Swifts Creek (tb)	Tambo	55
582659	5873910	583713	5875190	766-503-0014	Swifts Creek (tb)	Tambo	55
583801	5875260	584893	5876210	766-503-0024	Swifts Creek (tb)	Tambo	55
585509	5874640	586788	5875630	766-504-0024	Swifts Creek (tb)	Tambo	55
586279	5870710	587558	5871850	766-506-0006	Swifts Creek (tb)	Tambo	55
586700	5869870	587797	5871060	766-506-0012	Swifts Creek (tb)	Tambo	55
586385	5869880	587355	5871160	766-506-0014	Swifts Creek (tb)	Tambo	55
585392	5870680	586092	5871540	766-506-0017	Swifts Creek (tb)	Tambo	55
581991	5868130	583190	5869330	767-501-0001	Swifts Creek (tb)	Tambo	55
581454	5873470	582308	5874700	767-502-0010	Swifts Creek (tb)	Tambo	55
582452	5874700	583101	5876290	767-502-0013	Swifts Creek (tb)	Tambo	55
582481	5873890	583353	5875030	767-502-0014	Swifts Creek (tb)	Tambo	55
580885	5872590	582106	5873460	767-503-0006	Swifts Creek (tb)	Tambo	55
579671	5873290	580587	5874080	767-503-0008	Swifts Creek (tb)	Tambo	55
579628	5872750	580783	5873640	767-503-0011	Swifts Creek (tb)	Tambo	55
580416	5872550	581222	5873170	767-503-0013	Swifts Creek (tb)	Tambo	55
578452	5872290	580741	5874200	767-503-0014	Swifts Creek (tb)	Tambo	55
576179	5874060	578799	5876880	767-505-0009	Swifts Creek (tb)	Tambo	55
548801	5868290	549781	5869170	770-510-0006	Swifts Creek (tb)	Tambo	55
552139	5866770	552964	5868160	770-510-0007	Swifts Creek (tb)	Tambo	55
549458	5867750	550793	5869150	770-510-0008	Swifts Creek (tb)	Tambo	55
550379	5866850	551915	5867660	770-510-0009	Swifts Creek (tb)	Tambo	55
551067	5866540	552323	5867230	770-510-0011	Swifts Creek (tb)	Tambo	55
550532	5867340	551549	5868110	770-510-0012	Swifts Creek (tb)	Tambo	55
545703	5871570	546696	5872500	771-507-0012	Swifts Creek (tb)	Tambo	55
545250	5870980	546660	5872000	771-507-0013	Swifts Creek (tb)	Tambo	55
545432	5870250	546517	5871480	771-507-0014	Swifts Creek (tb)	Tambo	55
544366	5872160	545217	5873330	771-507-0017	Swifts Creek (tb)	Tambo	55
544316	5871560	545333	5872840	771-507-0018	Swifts Creek (tb)	Tambo	55
544806	5871470	545741	5872930	771-507-0019	Swifts Creek (tb)	Tambo	55
548142	5867010	549092	5868300	773-501-0005	Swifts Creek (tb)	Tambo	55
554758	5866120	555901	5867430	774-502-0002	Swifts Creek (tb)	Tambo	55
556312	5864590	556971	5867500	774-502-0007	Swifts Creek (tb)	Tambo	55
554555	5864570	555475	5865320	774-502-0009	Swifts Creek (tb)	Tambo	55
554547	5864920	555456	5865870	774-502-0010	Swifts Creek (tb)	Tambo	55
555951	5867070	556658	5867540	774-502-0011-01	Swifts Creek (tb)	Tambo	55
555052	5866480	556251	5867540	774-502-0011-02	Swifts Creek (tb)	Tambo	55
554769	5866930	556211	5867750	774-502-0014	Swifts Creek (tb)	Tambo	55
554300	5866900	555088	5867790	774-502-0015	Swifts Creek (tb)	Tambo	55
557848	5865680	558724	5866360	774-503-0012	Swifts Creek (tb)	Tambo	55



Extent of Zone				Forest Management Area	District	Description	MGA Zone
556487	5866110	557604	5867210	774-504-0003	Swifts Creek (tb)	Tambo	55
557105	5865950	558717	5866600	774-504-0004	Swifts Creek (tb)	Tambo	55
558121	5867720	559275	5868590	774-504-0005	Swifts Creek (tb)	Tambo	55
558959	5867790	559335	5868460	774-504-0006-01	Swifts Creek (tb)	Tambo	55
558365	5865200	558855	5866250	774-504-0006-02	Swifts Creek (tb)	Tambo	55
558493	5865860	559090	5866240	774-504-0006-03	Swifts Creek (tb)	Tambo	55
558895	5866010	559400	5868090	774-504-0006-04	Swifts Creek (tb)	Tambo	55
558892	5866400	559198	5866750	774-504-0006-05	Swifts Creek (tb)	Tambo	55
558712	5865940	559196	5866360	774-504-0006-06	Swifts Creek (tb)	Tambo	55
558365	5865940	558859	5866360	774-504-0006-07	Swifts Creek (tb)	Tambo	55
557235	5866670	558458	5867860	774-504-0008	Swifts Creek (tb)	Tambo	55
552191	5861490	553173	5862480	775-501-0001	Swifts Creek (tb)	Tambo	55
551585	5861260	552506	5862390	775-501-0002	Swifts Creek (tb)	Tambo	55
548730	5861990	553223	5865730	775-503-0007	Swifts Creek (tb)	Tambo	55
550213	5864620	551485	5866460	775-504-0009	Swifts Creek (tb)	Tambo	55
549320	5866190	551412	5866890	775-504-0012	Swifts Creek (tb)	Tambo	55
548678	5865420	549772	5866260	775-504-0013	Swifts Creek (tb)	Tambo	55
554282	5864010	555194	5865430	775-506-0006	Swifts Creek (tb)	Tambo	55
561819	5862080	562134	5862420	775-509-0015-01	Swifts Creek (tb)	Tambo	55
561252	5861490	562119	5862420	775-509-0015-02	Swifts Creek (tb)	Tambo	55
557412	5864870	558930	5865530	776-502-0003-01	Swifts Creek (tb)	Tambo	55
556551	5865050	557713	5866210	776-502-0003-02	Swifts Creek (tb)	Tambo	55
557647	5863900	559257	5865040	776-504-0015	Swifts Creek (tb)	Tambo	55
558657	5863690	559621	5864760	776-504-0017	Swifts Creek (tb)	Tambo	55
560610	5863090	562668	5863900	776-504-0021	Swifts Creek (tb)	Tambo	55
558396	5863940	559306	5865490	776-504-0022	Swifts Creek (tb)	Tambo	55
562210	5863530	563031	5864700	776-504-0023	Swifts Creek (tb)	Tambo	55
583321	5867370	584652	5868660	779-501-0007	Swifts Creek (tb)	Tambo	55
583163	5866940	584062	5867800	779-501-0008	Swifts Creek (tb)	Tambo	55
582970	5865970	584463	5866920	779-501-0009	Swifts Creek (tb)	Tambo	55
582749	5866890	583636	5867850	779-501-0013	Swifts Creek (tb)	Tambo	55
582801	5867620	583724	5868960	779-501-0016	Swifts Creek (tb)	Tambo	55
592475	5824790	594240	5826730	801-504-0014	Nowa Nowa	East Gippsland	55
583807	5822970	585292	5824020	801-506-0003	Nowa Nowa	East Gippsland	55
584774	5821750	586624	5823040	801-507-0004	Nowa Nowa	East Gippsland	55
585153	5821230	587824	5822920	801-507-0005	Nowa Nowa	East Gippsland	55
583553	5822040	584785	5823420	801-507-0006	Nowa Nowa	East Gippsland	55
584432	5821380	585527	5822210	801-507-0008	Nowa Nowa	East Gippsland	55
583320	5819150	586033	5820640	801-508-0002	Bairnsdale	Tambo	55
609849	5816090	611333	5817220	802-502-0009	Nowa Nowa	East Gippsland	55
609250	5820300	610195	5821060	802-502-0012	Nowa Nowa	East Gippsland	55
610619	5817600	611453	5818080	802-502-0018	Nowa Nowa	East Gippsland	55
597270	5825770	598894	5827860	803-501-0004	Nowa Nowa	East Gippsland	55
597144	5827020	598518	5828600	803-501-0005	Nowa Nowa	East Gippsland	55
585070	5830970	585962	5831620	803-504-0018	Bairnsdale	Tambo	55
585384	5832760	586440	5833650	803-504-0019	Bairnsdale	Tambo	55

Extent of Zone				Forest Management Area	District	Description	MGA Zone
585782	5831130	586986	5832140	803-504-0021	Nowa Nowa	East Gippsland	55
596991	5833120	597967	5834240	803-505-0002	Nowa Nowa	East Gippsland	55
596138	5832980	597416	5834250	803-505-0008	Nowa Nowa	East Gippsland	55
590944	5833390	592155	5834370	803-506-0018	Nowa Nowa	East Gippsland	55
592890	5831960	593788	5832790	803-506-0023	Nowa Nowa	East Gippsland	55
607581	5821350	609556	5822830	804-502-0012	Nowa Nowa	East Gippsland	55
608279	5821980	610115	5823410	804-502-0013	Nowa Nowa	East Gippsland	55
607117	5823860	608511	5824850	804-502-0014	Nowa Nowa	East Gippsland	55
608399	5823650	609479	5825330	804-502-0015	Nowa Nowa	East Gippsland	55
609129	5823490	610142	5824830	804-503-0016	Nowa Nowa	East Gippsland	55
598123	5827440	599176	5829420	805-501-0006	Nowa Nowa	East Gippsland	55
598806	5827740	600214	5829960	805-501-0007	Nowa Nowa	East Gippsland	55
599145	5830800	600365	5831730	805-501-0010	Nowa Nowa	East Gippsland	55
602988	5830620	604047	5831860	805-502-0010	Nowa Nowa	East Gippsland	55
599052	5834120	599920	5835280	807-501-0010	Nowa Nowa	East Gippsland	55
597903	5835370	599485	5836500	807-501-0013	Nowa Nowa	East Gippsland	55
599570	5834420	600961	5835400	807-501-0016	Nowa Nowa	East Gippsland	55
599191	5834760	600422	5835780	807-501-0017	Nowa Nowa	East Gippsland	55
605892	5839680	607274	5841180	807-502-0014	Orbost	East Gippsland	55
598852	5858480	600438	5859900	809-501-0012	Nowa Nowa	East Gippsland	55
598381	5853240	599602	5854970	809-502-0006	Nowa Nowa	East Gippsland	55
598467	5854060	600291	5856470	809-502-0007	Nowa Nowa	East Gippsland	55
612284	5859890	613627	5861130	810-501-0006	Nowa Nowa	East Gippsland	55
613042	5860730	613896	5861690	810-501-0009	Nowa Nowa	East Gippsland	55
609760	5858810	610593	5859960	810-501-0013	Nowa Nowa	East Gippsland	55
613391	5858920	614543	5860480	810-501-0016	Nowa Nowa	East Gippsland	55
609380	5859380	610337	5859930	810-501-0019	Nowa Nowa	East Gippsland	55
612953	5861310	613796	5861990	810-504-0002	Nowa Nowa	East Gippsland	55
614559	5862970	615222	5863780	810-504-0003	Nowa Nowa	East Gippsland	55
610269	5860150	610950	5861440	810-506-0006	Nowa Nowa	East Gippsland	55
608832	5856150	609575	5857020	810-506-0017	Nowa Nowa	East Gippsland	55
598531	5872220	599782	5873370	811-501-0006	Nowa Nowa	East Gippsland	55
597563	5872320	599047	5874200	811-502-0001	Nowa Nowa	East Gippsland	55
597085	5869930	598097	5870690	811-504-0012	Nowa Nowa	East Gippsland	55
597130	5869490	598217	5870540	811-504-0013	Nowa Nowa	East Gippsland	55
597781	5868600	599188	5869720	811-506-0004	Nowa Nowa	East Gippsland	55
598422	5868420	599822	5869610	811-506-0005	Nowa Nowa	East Gippsland	55
607114	5870900	608109	5871890	812-505-0012	Nowa Nowa	East Gippsland	55
605136	5874660	606367	5876250	812-506-0013	Nowa Nowa	East Gippsland	55
606017	5874370	607209	5875270	812-506-0014	Nowa Nowa	East Gippsland	55
607003	5873640	607896	5874870	812-506-0015	Nowa Nowa	East Gippsland	55
607737	5875270	608369	5875760	812-506-0017-01	Nowa Nowa	East Gippsland	55
607184	5875210	608037	5875810	812-506-0017-02	Nowa Nowa	East Gippsland	55
614574	5866430	615438	5867280	813-501-0007	Nowa Nowa	East Gippsland	55
611735	5867960	612821	5869240	813-503-0004	Nowa Nowa	East Gippsland	55
611256	5868970	612818	5870360	813-503-0005	Nowa Nowa	East Gippsland	55

Extent of Zone				Forest Management Area	District	Description	MGA Zone
612158	5868390	613125	5869270	813-503-0012	Nowa Nowa	East Gippsland	55
612574	5869240	613059	5869700	813-503-0013	Nowa Nowa	East Gippsland	55
613802	5871070	614601	5871860	813-505-0020	Nowa Nowa	East Gippsland	55
612702	5873540	613851	5874930	813-505-0022	Nowa Nowa	East Gippsland	55
612731	5872840	613781	5873860	813-505-0024	Nowa Nowa	East Gippsland	55
596151	5874920	597368	5875870	814-501-0006	Nowa Nowa	East Gippsland	55
596211	5872430	596875	5873380	814-501-0009	Nowa Nowa	East Gippsland	55
591369	5878770	592657	5879700	814-506-0004	Nowa Nowa	East Gippsland	55
587164	5879130	588779	5880270	814-509-0006	Nowa Nowa	East Gippsland	55
586866	5886350	588383	5887590	814-510-0006	Swifts Creek (tb)	Tambo	55
587701	5885030	588902	5886110	814-510-0008	Nowa Nowa	East Gippsland	55
587760	5884570	589016	5885510	814-510-0009	Nowa Nowa	East Gippsland	55
595714	5866640	597567	5868910	814-512-0006	Nowa Nowa	East Gippsland	55
594721	5882420	596422	5884020	815-506-0003	Nowa Nowa	East Gippsland	55
589988	5882940	591632	5884360	815-514-0002	Nowa Nowa	East Gippsland	55
590001	5883570	591617	5885620	815-515-0003	Swifts Creek (tb)	Tambo	55
588501	5883940	590355	5887020	815-515-0005	Swifts Creek (tb)	Tambo	55
589023	5884440	590472	5886110	815-515-0006	Swifts Creek (tb)	Tambo	55
589887	5884230	590830	5885650	815-515-0007	Swifts Creek (tb)	Tambo	55
608957	5883530	609714	5885240	816-502-0005	Nowa Nowa	East Gippsland	55
607104	5882810	608694	5884250	816-503-0011	Nowa Nowa	East Gippsland	55
607822	5883050	609179	5884630	816-503-0012	Nowa Nowa	East Gippsland	55
606470	5876420	607492	5878130	816-506-0008	Nowa Nowa	East Gippsland	55
609052	5878070	610170	5879110	816-506-0019	Nowa Nowa	East Gippsland	55
608834	5876570	609802	5877540	816-506-0023	Nowa Nowa	East Gippsland	55
603097	5882070	604138	5883160	816-507-0010	Nowa Nowa	East Gippsland	55
602561	5882350	603454	5883430	816-508-0001	Nowa Nowa	East Gippsland	55
602073	5884120	603255	5885020	816-508-0010	Nowa Nowa	East Gippsland	55
601718	5881520	602929	5882790	816-508-0012	Nowa Nowa	East Gippsland	55
604369	5882510	605547	5885380	816-509-0005	Nowa Nowa	East Gippsland	55
603742	5884550	604983	5885750	816-509-0007	Nowa Nowa	East Gippsland	55
603056	5882510	603922	5883770	816-509-0014	Nowa Nowa	East Gippsland	55
603580	5882380	605192	5883130	816-509-0015	Nowa Nowa	East Gippsland	55
592442	5889430	593559	5890430	817-501-0001	Nowa Nowa	East Gippsland	55
592258	5887570	593216	5888610	817-501-0002	Nowa Nowa	East Gippsland	55
591608	5887350	592933	5888330	817-501-0003	Swifts Creek (tb)	Tambo	55
592025	5885890	593577	5887360	817-501-0004	Swifts Creek (tb)	Tambo	55
591712	5886410	593473	5887830	817-501-0005	Swifts Creek (tb)	Tambo	55
592125	5889930	593067	5891160	817-501-0006	Swifts Creek (tb)	Tambo	55
592675	5889990	593670	5890750	817-501-0007	Nowa Nowa	East Gippsland	55
593191	5889360	593835	5890310	817-501-0008	Nowa Nowa	East Gippsland	55
592641	5890440	593671	5891290	817-501-0009	Swifts Creek (tb)	Tambo	55
593173	5887650	594750	5889620	817-502-0011	Nowa Nowa	East Gippsland	55
593320	5889620	594314	5890650	817-502-0013	Nowa Nowa	East Gippsland	55
593450	5888980	594678	5890240	817-502-0014	Nowa Nowa	East Gippsland	55
594198	5888350	596156	5890060	817-502-0015	Nowa Nowa	East Gippsland	55

Extent of Zone				Forest Management Area	District	Description	MGA Zone
594971	5888720	596491	5890590	817-503-0008	Nowa Nowa	East Gippsland	55
593406	5884550	595166	5886280	817-504-0002	Nowa Nowa	East Gippsland	55
594972	5885870	595979	5887060	817-504-0003	Nowa Nowa	East Gippsland	55
594388	5885440	595529	5887170	817-504-0004	Nowa Nowa	East Gippsland	55
594006	5886610	595503	5887740	817-504-0005	Nowa Nowa	East Gippsland	55
593462	5884650	594528	5885730	817-504-0006	Nowa Nowa	East Gippsland	55
596252	5885040	598056	5886790	817-505-0001	Nowa Nowa	East Gippsland	55
595359	5884010	597225	5886120	817-505-0002	Nowa Nowa	East Gippsland	55
595399	5885430	596919	5886850	817-505-0003	Nowa Nowa	East Gippsland	55
594984	5890030	596403	5891230	817-506-0010	Nowa Nowa	East Gippsland	55
595052	5893920	595821	5894850	817-511-0003	Nowa Nowa	East Gippsland	55
593459	5893810	594657	5894670	817-511-0010	Nowa Nowa	East Gippsland	55
594111	5894010	594813	5894960	817-511-0011	Nowa Nowa	East Gippsland	55
594329	5893830	595377	5894840	817-511-0013	Nowa Nowa	East Gippsland	55
593229	5893950	594315	5894830	817-511-0014	Nowa Nowa	East Gippsland	55
606689	5830940	607724	5832080	823-509-0011	Orbost	East Gippsland	55
612599	5836070	613674	5837000	824-508-0004	Orbost	East Gippsland	55
613199	5836120	614097	5836950	824-508-0005	Orbost	East Gippsland	55
611695	5836740	613002	5838200	824-508-0007	Orbost	East Gippsland	55
614996	5835990	616289	5837010	824-509-0004	Orbost	East Gippsland	55
621391	5843370	622426	5844810	825-509-0006	Orbost	East Gippsland	55
624989	5841870	626048	5843270	825-511-0006	Orbost	East Gippsland	55
625484	5842520	626637	5843680	825-511-0010	Orbost	East Gippsland	55
625633	5842170	626630	5843190	825-511-0011	Orbost	East Gippsland	55
624320	5840740	625547	5841810	825-512-0007	Orbost	East Gippsland	55
620514	5833980	621565	5835260	825-516-0013	Orbost	East Gippsland	55
624387	5834550	625361	5835610	825-518-0005	Orbost	East Gippsland	55
620907	5833570	622025	5834770	825-518-0016	Orbost	East Gippsland	55
622618	5834630	623743	5835560	825-518-0018	Orbost	East Gippsland	55
622912	5834210	624146	5835190	825-518-0019	Orbost	East Gippsland	55
635361	5835760	636388	5837080	827-508-0013	Orbost	East Gippsland	55
636358	5833930	637521	5835110	827-510-0022	Orbost	East Gippsland	55
634474	5829020	635341	5830490	827-512-0005	Orbost	East Gippsland	55
631283	5836180	632440	5837930	827-513-0015	Orbost	East Gippsland	55
631300	5837480	632523	5839020	827-513-0017	Orbost	East Gippsland	55
634291	5831010	635654	5832130	827-514-0010	Orbost	East Gippsland	55
630831	5837310	631723	5838940	827-515-0006	Orbost	East Gippsland	55
630500	5837100	631419	5838650	827-515-0007	Orbost	East Gippsland	55
629306	5836480	631083	5837220	827-515-0011-01	Orbost	East Gippsland	55
630783	5836880	631404	5837290	827-515-0011-02	Orbost	East Gippsland	55
628979	5836560	629607	5837040	827-515-0011-03	Orbost	East Gippsland	55
645130	5833780	645990	5834960	829-508-0015	Orbost	East Gippsland	55
644227	5833480	645571	5834790	829-508-0018	Orbost	East Gippsland	55
643575	5832910	644792	5833940	829-508-0020	Orbost	East Gippsland	55
643427	5834770	644573	5836090	829-508-0021	Orbost	East Gippsland	55
640540	5839070	641425	5839620	829-509-0029-01	Orbost	East Gippsland	55

Extent of Zone				Forest Management Area	District	Description	MGA Zone
641125	5839220	642803	5840970	829-509-0029-02	Orbost	East Gippsland	55
639686	5838310	640880	5839370	829-509-0029-03	Orbost	East Gippsland	55
646734	5836310	647874	5837800	829-513-0003	Orbost	East Gippsland	55
647218	5836210	648375	5837810	829-513-0004	Orbost	East Gippsland	55
645901	5838700	646950	5839790	829-515-0001	Orbost	East Gippsland	55
646422	5838350	647482	5839440	829-515-0012	Orbost	East Gippsland	55
650279	5839560	651201	5840620	829-516-0019	Orbost	East Gippsland	55
656082	5850020	657259	5850830	830-501-0023	Orbost	East Gippsland	55
656434	5847070	657307	5848040	830-502-0010	Orbost	East Gippsland	55
654956	5847330	656905	5848180	830-502-0012	Orbost	East Gippsland	55
655406	5848210	656347	5849170	830-502-0013	Orbost	East Gippsland	55
655106	5849100	656339	5850460	830-502-0014	Orbost	East Gippsland	55
654871	5847410	655763	5848750	830-502-0015	Orbost	East Gippsland	55
655114	5848380	655876	5849450	830-502-0016	Orbost	East Gippsland	55
661115	5845720	662157	5846600	830-503-0005	Orbost	East Gippsland	55
657823	5847610	659949	5850050	830-503-0015	Orbost	East Gippsland	55
657113	5846340	658101	5847590	830-504-0007	Orbost	East Gippsland	55
655259	5845960	657463	5847340	830-504-0014	Orbost	East Gippsland	55
651958	5842640	653266	5843310	830-504-0015-01	Orbost	East Gippsland	55
654366	5846220	654808	5846710	830-504-0015-02	Orbost	East Gippsland	55
654507	5846380	655199	5847540	830-504-0015-03	Orbost	East Gippsland	55
652966	5842670	654268	5844680	830-504-0015-04	Orbost	East Gippsland	55
653942	5844380	654786	5846520	830-504-0015-05	Orbost	East Gippsland	55
657104	5845730	657984	5846920	830-504-0018	Orbost	East Gippsland	55
654837	5846470	655603	5847580	830-504-0021	Orbost	East Gippsland	55
654419	5845480	655559	5846380	830-504-0022	Orbost	East Gippsland	55
657671	5846290	659048	5847330	830-505-0013	Orbost	East Gippsland	55
659249	5842930	660697	5844220	830-506-0004	Orbost	East Gippsland	55
659182	5844340	660501	5845410	830-506-0006	Orbost	East Gippsland	55
659300	5844560	660981	5845530	830-506-0011	Orbost	East Gippsland	55
660302	5844680	661513	5845810	830-506-0012	Orbost	East Gippsland	55
657440	5845630	658011	5846460	830-507-0019-01	Orbost	East Gippsland	55
657417	5844310	657958	5844740	830-507-0019-02	Orbost	East Gippsland	55
657623	5844300	657958	5844610	830-507-0019-03	Orbost	East Gippsland	55
657083	5844410	657741	5845950	830-507-0019-04	Orbost	East Gippsland	55
657625	5846160	658276	5847090	830-507-0019-05	Orbost	East Gippsland	55
657592	5842000	658759	5842970	830-508-0008	Orbost	East Gippsland	55
654972	5841620	656159	5842650	830-510-0008	Orbost	East Gippsland	55
655220	5841370	656201	5841900	830-510-0010	Orbost	East Gippsland	55
655506	5840400	656316	5841700	830-510-0011	Orbost	East Gippsland	55
652070	5840390	653307	5841540	830-511-0009	Orbost	East Gippsland	55
650718	5839660	651665	5841100	830-511-0012	Orbost	East Gippsland	55
650708	5840390	651415	5841270	830-511-0013	Orbost	East Gippsland	55
650333	5840270	651057	5840950	830-511-0014	Orbost	East Gippsland	55
652564	5840690	653537	5841540	830-511-0017	Orbost	East Gippsland	55
653245	5840060	654001	5840930	830-512-0010	Orbost	East Gippsland	55

Extent of Zone				Forest Management Area	District	Description	MGA Zone
654268	5840040	655829	5841020	830-512-0011	Orbost	East Gippsland	55
652599	5838920	653868	5839580	830-513-0009	Orbost	East Gippsland	55
656710	5840130	658007	5841230	830-515-0008	Orbost	East Gippsland	55
650706	5827810	651962	5828960	831-504-0014	Orbost	East Gippsland	55
651289	5830980	652060	5831940	831-504-0015	Orbost	East Gippsland	55
649189	5830730	650777	5831960	831-505-0003	Orbost	East Gippsland	55
650060	5827740	651233	5829020	831-505-0014	Orbost	East Gippsland	55
647056	5829190	648086	5830250	831-510-0007	Orbost	East Gippsland	55
644676	5825150	646071	5826220	831-512-0012	Orbost	East Gippsland	55
642967	5826740	644534	5827810	831-512-0015	Orbost	East Gippsland	55
643712	5826520	644859	5827560	831-512-0016	Orbost	East Gippsland	55
652754	5835460	653685	5836600	832-501-0003	Orbost	East Gippsland	55
652273	5835330	653231	5836400	832-501-0011	Orbost	East Gippsland	55
651721	5835550	652742	5836770	832-501-0014	Orbost	East Gippsland	55
652966	5837810	653605	5838890	832-501-0020	Orbost	East Gippsland	55
653340	5838010	654368	5839000	832-501-0021	Orbost	East Gippsland	55
650702	5835800	651649	5837140	832-501-0022	Orbost	East Gippsland	55
651517	5835780	652381	5836990	832-501-0024	Orbost	East Gippsland	55
656290	5836050	657285	5836790	832-502-0006	Orbost	East Gippsland	55
655774	5834370	656725	5836090	832-502-0008	Orbost	East Gippsland	55
656799	5836820	657340	5837450	832-502-0014	Orbost	East Gippsland	55
657230	5828370	659147	5830850	832-508-0015	Orbost	East Gippsland	55
655536	5830260	656612	5831230	832-509-0034	Orbost	East Gippsland	55
666392	5839410	667646	5840330	833-501-0007	Orbost	East Gippsland	55
667162	5838730	667934	5839890	833-501-0008	Orbost	East Gippsland	55
663811	5838070	665457	5839040	833-502-0014	Orbost	East Gippsland	55
663911	5839270	666398	5840950	833-502-0015	Orbost	East Gippsland	55
662774	5837000	663593	5837880	833-503-0009	Orbost	East Gippsland	55
657985	5836650	658821	5837730	833-508-0003	Orbost	East Gippsland	55
658276	5836590	659350	5837770	833-508-0010	Orbost	East Gippsland	55
659413	5837170	660229	5838090	833-508-0014	Orbost	East Gippsland	55
659305	5837820	660451	5839310	833-509-0014	Orbost	East Gippsland	55
663761	5839880	664766	5841260	833-511-0012	Orbost	East Gippsland	55
663609	5839660	664473	5840970	833-511-0013	Orbost	East Gippsland	55
660261	5840470	661527	5841600	833-512-0008	Orbost	East Gippsland	55
662099	5843120	663437	5844210	833-513-0007	Orbost	East Gippsland	55
665586	5843110	666534	5843560	833-515-0014-01	Orbost	East Gippsland	55
666233	5843230	666973	5843790	833-515-0014-02	Orbost	East Gippsland	55
663374	5843260	664294	5844390	833-515-0015	Orbost	East Gippsland	55
663436	5843870	664365	5844750	833-515-0016	Orbost	East Gippsland	55
665792	5836000	666991	5837060	833-516-0007	Orbost	East Gippsland	55
666786	5836170	667652	5836860	833-516-0008	Orbost	East Gippsland	55
666397	5836420	667284	5838380	833-516-0009	Orbost	East Gippsland	55
660027	5828600	661514	5829460	834-505-0007	Orbost	East Gippsland	55
659465	5828970	661035	5830390	834-505-0010	Orbost	East Gippsland	55
652564	5824880	653195	5826110	835-502-0002	Orbost	East Gippsland	55

Extent of Zone				Forest Management Area	District	Description	MGA Zone
655798	5827340	656978	5827980	835-504-0004	Orbost	East Gippsland	55
660448	5824950	661557	5826060	835-505-0007	Orbost	East Gippsland	55
662528	5824650	663877	5825770	835-507-0001	Orbost	East Gippsland	55
661299	5822300	661714	5823050	835-507-0002-01	Orbost	East Gippsland	55
662244	5823870	662917	5825770	835-507-0002-02	Orbost	East Gippsland	55
661412	5822670	662590	5824170	835-507-0002-03	Orbost	East Gippsland	55
634741	5857540	635965	5858480	836-508-0008	Orbost	East Gippsland	55
638662	5857360	639695	5858340	836-509-0003	Orbost	East Gippsland	55
639186	5856820	639937	5858100	836-509-0004	Orbost	East Gippsland	55
639263	5857590	639868	5859030	836-509-0019-01	Orbost	East Gippsland	55
639166	5857480	639589	5857890	836-509-0019-02	Orbost	East Gippsland	55
639984	5858920	640997	5859480	836-510-0002-01	Orbost	East Gippsland	55
638698	5859450	639827	5861580	836-510-0002-02	Orbost	East Gippsland	55
639628	5861260	640037	5861580	836-510-0002-03	Orbost	East Gippsland	55
639497	5861280	640326	5861810	836-510-0002-04	Orbost	East Gippsland	55
638708	5858700	640284	5859750	836-510-0002-05	Orbost	East Gippsland	55
640026	5861410	640640	5861760	836-510-0002-06	Orbost	East Gippsland	55
638729	5858710	640532	5859740	836-510-0004	Orbost	East Gippsland	55
635746	5861920	637382	5862730	836-513-0004-01	Orbost	East Gippsland	55
637082	5861310	638282	5862280	836-513-0004-02	Orbost	East Gippsland	55
637952	5861090	638845	5861610	836-513-0004-03	Orbost	East Gippsland	55
638545	5861110	638911	5861460	836-513-0004-04	Orbost	East Gippsland	55
638238	5862630	638871	5863010	836-514-0004-01	Orbost	East Gippsland	55
638571	5862030	640108	5863020	836-514-0004-02	Orbost	East Gippsland	55
643010	5863310	643968	5863870	836-515-0002-01	Orbost	East Gippsland	55
641518	5862370	642614	5863390	836-515-0002-02	Orbost	East Gippsland	55
642250	5863090	643311	5863660	836-515-0002-03	Orbost	East Gippsland	55
640306	5861430	641819	5862720	836-515-0002-04	Orbost	East Gippsland	55
640345	5860700	641754	5861910	836-516-0005	Orbost	East Gippsland	55
640707	5861160	641801	5862250	836-516-0006	Orbost	East Gippsland	55
643987	5865630	645520	5866420	836-517-0003	Orbost	East Gippsland	55
643705	5858900	644952	5860220	836-524-0015	Orbost	East Gippsland	55
643416	5859410	644611	5860690	836-524-0016	Orbost	East Gippsland	55
663641	5866040	664679	5867030	837-501-0002	Orbost	East Gippsland	55
663520	5867290	664632	5868180	837-501-0003	Orbost	East Gippsland	55
664446	5865710	665259	5866860	837-501-0004	Orbost	East Gippsland	55
663123	5864870	664454	5866580	837-501-0006	Bendoc	East Gippsland	55
664068	5865360	664850	5866700	837-501-0008	Orbost	East Gippsland	55
662694	5864370	663929	5865240	837-501-0017	Bendoc	East Gippsland	55
662879	5863780	664090	5864990	837-512-0007	Bendoc	East Gippsland	55
663591	5864280	664573	5865880	837-512-0008	Orbost	East Gippsland	55
665086	5863500	666386	5864660	837-513-0008	Orbost	East Gippsland	55
666508	5862840	667759	5863890	837-513-0012	Orbost	East Gippsland	55
664588	5862370	665460	5863590	837-513-0013	Orbost	East Gippsland	55
667164	5862720	668047	5863310	837-513-0014	Orbost	East Gippsland	55
665736	5858840	666972	5860040	837-515-0003	Orbost	East Gippsland	55

Extent of Zone				Forest Management Area	District	Description	MGA Zone
666111	5859390	667378	5860680	837-515-0004	Orbost	East Gippsland	55
665293	5853250	666528	5854470	838-501-0006	Orbost	East Gippsland	55
665862	5852740	667759	5853560	838-501-0007	Orbost	East Gippsland	55
665557	5852260	666715	5853710	838-501-0008-01	Orbost	East Gippsland	55
666414	5852000	666940	5852590	838-501-0008-02	Orbost	East Gippsland	55
665295	5853410	665889	5854150	838-501-0008-03	Orbost	East Gippsland	55
665303	5854400	666189	5855670	838-502-0023	Orbost	East Gippsland	55
665171	5855250	666161	5856110	838-504-0012	Orbost	East Gippsland	55
664345	5857070	665558	5857770	838-505-0011	Orbost	East Gippsland	55
664347	5856560	665510	5857460	838-505-0016	Orbost	East Gippsland	55
663580	5857790	664741	5858970	838-505-0021	Orbost	East Gippsland	55
664314	5858050	665517	5858980	838-505-0024	Orbost	East Gippsland	55
664753	5857380	666214	5859500	838-505-0026	Orbost	East Gippsland	55
664910	5858730	666188	5860040	838-506-0005	Orbost	East Gippsland	55
663884	5860270	664764	5861800	838-507-0009	Orbost	East Gippsland	55
664084	5860740	664873	5861820	838-507-0014	Orbost	East Gippsland	55
663375	5862190	664298	5863430	838-507-0025	Orbost	East Gippsland	55
661162	5862980	662000	5864800	838-507-0026	Bendoc	East Gippsland	55
660901	5862490	661911	5863490	838-508-0008	Bendoc	East Gippsland	55
661546	5863160	662219	5864110	838-508-0010	Orbost	East Gippsland	55
661469	5863770	662129	5864440	838-508-0012	Orbost	East Gippsland	55
661798	5863800	663105	5864870	838-508-0013	Bendoc	East Gippsland	55
662587	5862780	663891	5864100	838-508-0014	Orbost	East Gippsland	55
662742	5863710	663643	5864670	838-508-0015	Bendoc	East Gippsland	55
661804	5863120	663090	5864120	838-508-0016	Orbost	East Gippsland	55
660274	5874580	661704	5875680	840-501-0031	Bendoc	East Gippsland	55
656689	5874340	657608	5875830	840-501-0033	Bendoc	East Gippsland	55
657130	5874270	657758	5875480	840-501-0034	Bendoc	East Gippsland	55
660726	5872440	661408	5873510	840-501-0045	Bendoc	East Gippsland	55
660778	5873220	661559	5874200	840-501-0046	Bendoc	East Gippsland	55
654479	5872690	655315	5874040	840-502-0009-01	Bendoc	East Gippsland	55
655470	5875800	655965	5876690	840-502-0009-02	Bendoc	East Gippsland	55
655039	5873960	655796	5876100	840-502-0009-03	Bendoc	East Gippsland	55
655015	5873710	655523	5874260	840-502-0009-04	Bendoc	East Gippsland	55
655072	5874160	656095	5875310	840-502-0015	Bendoc	East Gippsland	55
655765	5874370	656833	5875100	840-502-0019	Bendoc	East Gippsland	55
655939	5873790	657212	5874700	840-502-0020	Bendoc	East Gippsland	55
655383	5875260	656265	5876290	840-502-0026	Bendoc	East Gippsland	55
655071	5873230	655919	5873880	840-502-0027	Bendoc	East Gippsland	55
660595	5870080	661789	5870890	840-504-0001	Bendoc	East Gippsland	55
652969	5862170	654454	5862930	841-501-0015	Orbost	East Gippsland	55
653662	5862280	654546	5863460	841-501-0016	Bendoc	East Gippsland	55
653178	5861780	654341	5862620	841-501-0018	Orbost	East Gippsland	55
651501	5859930	652658	5861210	841-502-0010	Orbost	East Gippsland	55
650765	5860630	651887	5861730	841-502-0014	Orbost	East Gippsland	55
650163	5861770	651233	5862810	841-502-0020	Bendoc	East Gippsland	55



Extent of Zone				Forest Management Area	District	Description	MGA Zone
648825	5860150	651650	5862310	841-502-0021	Bendoc	East Gippsland	55
650759	5859660	652005	5860480	841-503-0004	Orbost	East Gippsland	55
651386	5858290	652441	5859330	841-503-0009	Orbost	East Gippsland	55
650760	5859020	651964	5859950	841-503-0011	Orbost	East Gippsland	55
649673	5861160	650749	5862430	841-503-0012	Bendoc	East Gippsland	55
651260	5854280	652299	5855560	841-506-0001	Orbost	East Gippsland	55
655060	5850020	656171	5850830	841-507-0012	Orbost	East Gippsland	55
642709	5850880	643854	5852150	842-501-0004	Orbost	East Gippsland	55
642863	5852330	644663	5853740	842-501-0016	Orbost	East Gippsland	55
642727	5843770	643720	5844810	842-508-0019	Orbost	East Gippsland	55
647085	5843280	648871	5844380	842-509-0011-01	Orbost	East Gippsland	55
644143	5842690	645908	5843810	842-509-0011-02	Orbost	East Gippsland	55
645607	5842840	647386	5843610	842-509-0011-03	Orbost	East Gippsland	55
643085	5842830	644443	5843870	842-509-0011-04	Orbost	East Gippsland	55
648570	5843920	648961	5844310	842-509-0011-05	Orbost	East Gippsland	55
645175	5842670	645571	5842990	842-509-0011-06	Orbost	East Gippsland	55
649100	5851650	650001	5852920	842-510-0012	Orbost	East Gippsland	55
650714	5851850	652278	5852840	842-511-0004	Orbost	East Gippsland	55
650092	5851600	651039	5852670	842-511-0018	Orbost	East Gippsland	55
649565	5851170	650914	5852210	842-511-0019	Orbost	East Gippsland	55
649580	5853280	650737	5854700	842-511-0023	Orbost	East Gippsland	55
654361	5849270	655605	5850490	842-515-0018	Orbost	East Gippsland	55
654528	5848290	655481	5849610	842-515-0020	Orbost	East Gippsland	55
646029	5846960	646775	5848150	842-516-0015	Orbost	East Gippsland	55
646535	5846760	648490	5847840	842-516-0017	Orbost	East Gippsland	55
645961	5846620	647447	5847480	842-516-0018	Orbost	East Gippsland	55
646968	5847140	648485	5848100	842-516-0019	Orbost	East Gippsland	55
651501	5843050	652634	5844280	842-518-0036	Orbost	East Gippsland	55
652505	5844970	653296	5846020	842-518-0038	Orbost	East Gippsland	55
652744	5842680	653741	5843550	842-518-0039	Orbost	East Gippsland	55
645993	5844690	646946	5845200	842-519-0018	Orbost	East Gippsland	55
647094	5843470	647719	5844100	842-519-0023-01	Orbost	East Gippsland	55
646603	5843640	647394	5844170	842-519-0023-02	Orbost	East Gippsland	55
646299	5842250	647447	5843320	842-520-0015	Orbost	East Gippsland	55
647119	5842230	648492	5843410	842-520-0016	Orbost	East Gippsland	55
647783	5841190	648753	5842710	842-520-0017	Orbost	East Gippsland	55
650727	5841670	651726	5842390	842-520-0018	Orbost	East Gippsland	55
651058	5842100	652041	5843390	842-520-0019	Orbost	East Gippsland	55
670824	5856320	671968	5857430	843-507-0004	Orbost	East Gippsland	55
668952	5858610	670092	5859450	843-507-0007	Orbost	East Gippsland	55
670658	5856780	671880	5858030	843-507-0010	Orbost	East Gippsland	55
630855	5843740	632322	5844900	844-504-0004	Orbost	East Gippsland	55
642908	5870080	644389	5871060	846-502-0003	Orbost	East Gippsland	55
642802	5870370	644018	5871550	846-502-0010	Orbost	East Gippsland	55
643275	5870940	644199	5871900	846-502-0013	Orbost	East Gippsland	55
642095	5869500	643355	5870660	846-502-0015	Orbost	East Gippsland	55

Extent of Zone				Forest Management Area	District	Description	MGA Zone
642134	5869200	642923	5869870	846-502-0016	Orbost	East Gippsland	55
642043	5867460	643204	5868510	846-504-0009	Orbost	East Gippsland	55
642516	5867110	643769	5868030	846-504-0010	Orbost	East Gippsland	55
643173	5865650	644163	5867860	846-504-0014	Orbost	East Gippsland	55
644359	5866480	645686	5867580	846-504-0015	Bendoc	East Gippsland	55
643162	5867650	644150	5868660	846-504-0018	Orbost	East Gippsland	55
643679	5866410	644834	5867920	846-504-0023	Orbost	East Gippsland	55
629968	5866930	631044	5867860	846-513-0014	Bendoc	East Gippsland	55
741193	5851080	742359	5852290	848-503-0001	Cann River	East Gippsland	55
740646	5851540	741672	5852720	848-503-0002	Cann River	East Gippsland	55
740258	5851950	741328	5853030	848-503-0003	Cann River	East Gippsland	55
741316	5850550	742299	5851630	848-503-0004	Cann River	East Gippsland	55
742612	5854000	742978	5854510	848-503-0007	Cann River	East Gippsland	55
740460	5850170	741570	5851340	848-504-0001	Cann River	East Gippsland	55
740306	5850580	741260	5852300	848-504-0002	Cann River	East Gippsland	55
728027	5844170	729548	5845270	850-501-0003	Cann River	East Gippsland	55
728268	5843310	729190	5844940	850-501-0004	Cann River	East Gippsland	55
728939	5843710	730344	5844800	850-501-0005	Cann River	East Gippsland	55
728424	5842840	729576	5843740	850-501-0007	Cann River	East Gippsland	55
728556	5843220	729677	5844070	850-501-0008	Cann River	East Gippsland	55
729178	5833790	730580	5835830	853-505-0014	Cann River	East Gippsland	55
728411	5833830	730022	5835270	853-505-0015	Cann River	East Gippsland	55
726924	5833930	728820	5835400	853-505-0016	Cann River	East Gippsland	55
725898	5831950	726698	5833310	853-506-0020	Cann River	East Gippsland	55
725571	5831890	726622	5833150	853-506-0021	Cann River	East Gippsland	55
721237	5832050	722344	5833130	853-507-0005	Cann River	East Gippsland	55
722093	5830940	723431	5832230	853-507-0010	Cann River	East Gippsland	55
722568	5832760	723538	5834020	853-507-0012	Cann River	East Gippsland	55
711000	5828930	712607	5830850	857-508-0003	Cann River	East Gippsland	55
711454	5827070	712801	5828470	857-509-0001	Cann River	East Gippsland	55
710880	5828500	717039	5833660	858-507-0005	Cann River	East Gippsland	55
703980	5838400	704695	5839220	860-501-0003	Cann River	East Gippsland	55
679691	5833530	681075	5834530	864-503-0008	Cann River	East Gippsland	55
680251	5837820	681766	5839000	864-504-0010	Cann River	East Gippsland	55
680230	5838170	681179	5839220	864-504-0011	Cann River	East Gippsland	55
681045	5838540	682129	5839770	864-504-0012	Cann River	East Gippsland	55
679797	5835160	680899	5836310	864-505-0007	Cann River	East Gippsland	55
678666	5835020	679889	5835960	864-505-0009	Cann River	East Gippsland	55
676979	5832390	678659	5835360	866-501-0004	Cann River	East Gippsland	55
677295	5830260	678956	5831760	866-502-0002	Cann River	East Gippsland	55
683108	5828670	683815	5829740	866-503-0001	Cann River	East Gippsland	55
674303	5825030	675624	5826010	866-506-0005	Cann River	East Gippsland	55
674967	5824850	676218	5825780	866-506-0006	Cann River	East Gippsland	55
675331	5824460	676609	5825430	866-506-0007	Cann River	East Gippsland	55
674890	5823640	675895	5824840	866-506-0008	Cann River	East Gippsland	55
671718	5826420	672896	5827610	866-508-0011	Cann River	East Gippsland	55

Extent of Zone				Forest Management Area	District	Description	MGA Zone
671223	5823170	673244	5824730	866-508-0016	Cann River	East Gippsland	55
671050	5827300	672573	5828220	866-509-0008	Cann River	East Gippsland	55
675582	5829180	676570	5830560	866-512-0009	Cann River	East Gippsland	55
674632	5829460	675538	5830660	866-512-0015	Cann River	East Gippsland	55
673816	5828880	674895	5830140	866-512-0019	Cann River	East Gippsland	55
673411	5834230	674516	5834860	867-502-0012	Cann River	East Gippsland	55
675734	5833370	676702	5834580	867-502-0013	Cann River	East Gippsland	55
676396	5832820	677723	5834330	867-503-0002	Cann River	East Gippsland	55
674130	5832550	676097	5833950	867-503-0007	Cann River	East Gippsland	55
672733	5830940	673826	5832090	867-504-0006	Cann River	East Gippsland	55
670447	5836540	671927	5837580	867-510-0010	Cann River	East Gippsland	55
675548	5840850	676954	5842110	868-504-0011	Cann River	East Gippsland	55
677135	5840320	678431	5841790	868-506-0007	Cann River	East Gippsland	55
678599	5841540	680677	5843690	868-506-0010	Cann River	East Gippsland	55
676605	5842520	677317	5843830	868-506-0013	Cann River	East Gippsland	55
677439	5843670	678402	5845060	868-507-0003	Cann River	East Gippsland	55
675727	5843390	676729	5844460	868-508-0003	Cann River	East Gippsland	55
675292	5843870	676484	5845090	868-508-0008	Cann River	East Gippsland	55
676274	5843650	677121	5844660	868-508-0009	Cann River	East Gippsland	55
668053	5844910	669488	5845800	869-501-0004	Cann River	East Gippsland	55
667371	5843620	668711	5845700	869-513-0004	Orbost	East Gippsland	55
673920	5846830	675062	5848010	870-502-0003	Cann River	East Gippsland	55
671678	5849730	672675	5851090	870-504-0004	Cann River	East Gippsland	55
670558	5848110	672011	5849040	870-504-0006	Cann River	East Gippsland	55
670992	5850450	672386	5851680	870-504-0018	Cann River	East Gippsland	55
679992	5845940	681377	5847050	871-501-0011	Cann River	East Gippsland	55
684021	5847610	685487	5848710	871-502-0008	Cann River	East Gippsland	55
683119	5847490	684324	5848550	871-502-0009-01	Cann River	East Gippsland	55
685505	5848570	685931	5848930	871-502-0009-02	Cann River	East Gippsland	55
682425	5846710	682816	5847040	871-502-0009-03	Cann River	East Gippsland	55
684023	5848200	685806	5848900	871-502-0009-04	Cann River	East Gippsland	55
684023	5848190	684323	5848500	871-502-0009-05	Cann River	East Gippsland	55
682516	5846710	683451	5847790	871-502-0009-06	Cann River	East Gippsland	55
681830	5849150	683400	5850050	871-503-0008	Cann River	East Gippsland	55
681625	5848340	684542	5852130	871-503-0009	Cann River	East Gippsland	55
681656	5847470	682003	5847820	871-503-0011-01	Cann River	East Gippsland	55
681511	5847520	682070	5848650	871-503-0011-02	Cann River	East Gippsland	55
680596	5853120	682308	5855200	871-503-0012	Cann River	East Gippsland	55
681732	5848600	683058	5849590	871-503-0014	Cann River	East Gippsland	55
681532	5847730	683056	5849030	871-503-0017	Cann River	East Gippsland	55
681574	5847680	683064	5848760	871-503-0018	Cann River	East Gippsland	55
677639	5850540	679043	5851980	871-505-0011	Cann River	East Gippsland	55
676391	5849760	677636	5851070	871-506-0002	Cann River	East Gippsland	55
677307	5849560	678254	5850600	871-506-0006	Cann River	East Gippsland	55
676679	5848520	677835	5849680	871-506-0016	Cann River	East Gippsland	55
676317	5849220	677688	5850380	871-506-0017	Cann River	East Gippsland	55

Extent of Zone				Forest Management Area	District	Description	MGA Zone
678166	5850060	678507	5850490	871-506-0019-01	Cann River	East Gippsland	55
676914	5850160	678468	5851110	871-506-0019-02	Cann River	East Gippsland	55
677362	5849460	678467	5850400	871-506-0019-03	Cann River	East Gippsland	55
677090	5848400	677738	5849760	871-506-0019-04	Cann River	East Gippsland	55
681832	5844080	683224	5845110	871-507-0005	Cann River	East Gippsland	55
682510	5844100	683940	5845200	871-507-0009	Cann River	East Gippsland	55
684635	5846770	686076	5847670	872-507-0007	Cann River	East Gippsland	55
682898	5845420	684140	5846580	872-509-0012	Cann River	East Gippsland	55
685107	5845240	685732	5845810	872-509-0016-01	Cann River	East Gippsland	55
685501	5845570	686525	5847150	872-509-0016-02	Cann River	East Gippsland	55
685431	5845110	686556	5845870	872-509-0016-03	Cann River	East Gippsland	55
682848	5844730	684286	5846090	872-509-0018	Cann River	East Gippsland	55
682945	5844620	684118	5845950	872-509-0020	Cann River	East Gippsland	55
683615	5843500	684982	5844830	872-511-0004	Cann River	East Gippsland	55
683673	5844110	685043	5845220	872-511-0007	Cann River	East Gippsland	55
693818	5848830	694885	5849960	873-508-0001	Cann River	East Gippsland	55
703645	5840220	705939	5841790	874-501-0010	Cann River	East Gippsland	55
704033	5838760	705448	5840080	874-501-0013	Cann River	East Gippsland	55
700702	5842160	701969	5843350	874-504-0017	Cann River	East Gippsland	55
703870	5844980	705390	5846760	874-505-0004	Cann River	East Gippsland	55
705512	5846270	706687	5848060	874-508-0008	Cann River	East Gippsland	55
703428	5849460	705257	5851740	874-513-0001	Cann River	East Gippsland	55
702166	5858860	703124	5860060	875-503-0015	Cann River	East Gippsland	55
709148	5855870	711150	5859130	875-504-0012	Cann River	East Gippsland	55
708001	5856270	709286	5857490	875-504-0013	Cann River	East Gippsland	55
704696	5854630	705896	5855770	875-508-0004	Cann River	East Gippsland	55
704063	5854450	705306	5855660	875-508-0005	Cann River	East Gippsland	55
704121	5851610	706609	5853060	875-510-0004	Cann River	East Gippsland	55
712778	5844370	713846	5845370	876-506-0009	Cann River	East Gippsland	55
709030	5849150	711035	5850710	876-511-0010	Cann River	East Gippsland	55
714632	5852640	716496	5853700	876-515-0004	Cann River	East Gippsland	55
714946	5848750	716213	5849680	876-516-0004	Cann River	East Gippsland	55
718183	5854880	719285	5856220	877-505-0006	Cann River	East Gippsland	55
720808	5852180	722144	5853360	877-506-0001	Cann River	East Gippsland	55
723271	5845840	724678	5847130	877-508-0015	Cann River	East Gippsland	55
722624	5845640	723728	5846210	877-508-0016	Cann River	East Gippsland	55
728670	5859830	729714	5861800	878-505-0002	Cann River	East Gippsland	55
728683	5859120	729906	5860250	878-505-0003	Cann River	East Gippsland	55
724739	5856990	725600	5858940	878-513-0010	Cann River	East Gippsland	55
695614	5851390	696736	5852800	882-502-0001	Cann River	East Gippsland	55
695883	5851540	697787	5853200	882-502-0002	Cann River	East Gippsland	55
691665	5856460	692969	5858550	883-503-0010	Cann River	East Gippsland	55
682241	5854210	683520	5855020	884-507-0001	Cann River	East Gippsland	55
682142	5854390	684096	5856280	884-507-0002	Cann River	East Gippsland	55
684918	5862050	686162	5863100	884-519-0002	Cann River	East Gippsland	55
676237	5866400	677194	5867320	885-503-0013	Cann River	East Gippsland	55

Extent of Zone				Forest Management Area	District	Description	MGA Zone
675710	5869010	676788	5870630	885-503-0015	Bendoc	East Gippsland	55
675074	5864570	676295	5865710	885-504-0006	Cann River	East Gippsland	55
675248	5868440	676274	5869450	885-505-0008	Cann River	East Gippsland	55
674413	5866450	675747	5867720	885-506-0009	Cann River	East Gippsland	55
671348	5864640	672223	5865570	885-510-0027	Orbost	East Gippsland	55
671301	5860710	672056	5862140	885-511-0010	Cann River	East Gippsland	55
670949	5862770	671926	5863900	885-511-0011	Orbost	East Gippsland	55
674489	5853920	675575	5855190	885-514-0009	Cann River	East Gippsland	55
673046	5854040	674451	5854820	885-514-0012	Cann River	East Gippsland	55
674488	5858500	675813	5859680	885-515-0006	Cann River	East Gippsland	55
682293	5873640	682910	5874630	886-502-0012	Cann River	East Gippsland	55
678461	5875190	679522	5876050	886-503-0012	Bendoc	East Gippsland	55
678516	5873350	679675	5874260	886-503-0013	Bendoc	East Gippsland	55
680487	5873940	681427	5874830	886-503-0015	Cann River	East Gippsland	55
680557	5873440	681796	5874300	886-503-0016	Cann River	East Gippsland	55
678058	5872180	678745	5873140	886-504-0005	Bendoc	East Gippsland	55
679609	5872100	680308	5873330	886-504-0016	Cann River	East Gippsland	55
682696	5872450	683658	5873760	886-506-0005	Cann River	East Gippsland	55
683300	5871740	684054	5873360	886-506-0012	Cann River	East Gippsland	55
684105	5871530	685286	5872590	886-506-0014	Cann River	East Gippsland	55
677551	5870520	678443	5871440	886-508-0023	Bendoc	East Gippsland	55
683982	5869720	685151	5871300	887-509-0007	Cann River	East Gippsland	55
683999	5867690	686462	5870290	887-509-0010	Cann River	East Gippsland	55
684776	5870300	685825	5871550	887-509-0016	Cann River	East Gippsland	55
684353	5878730	685292	5879480	889-503-0027	Cann River	East Gippsland	55
682691	5876260	683756	5877290	889-504-0004	Cann River	East Gippsland	55
684921	5876060	686248	5877050	889-504-0007	Cann River	East Gippsland	55
683471	5876250	684727	5877350	889-504-0009	Cann River	East Gippsland	55
683246	5876200	684339	5877000	889-504-0010	Cann River	East Gippsland	55
684498	5875640	685433	5876490	889-506-0014	Cann River	East Gippsland	55
684180	5873770	686599	5876120	889-506-0016	Cann River	East Gippsland	55
685227	5874420	686470	5875790	889-506-0021	Cann River	East Gippsland	55
682763	5874720	683869	5875670	889-506-0022	Cann River	East Gippsland	55
684304	5875160	685556	5875990	889-506-0025	Cann River	East Gippsland	55
685008	5875480	686467	5876470	889-506-0028	Cann River	East Gippsland	55
685340	5874880	686531	5876030	889-506-0029	Cann River	East Gippsland	55
663859	5873590	664756	5874190	890-501-0011	Bendoc	East Gippsland	55
664619	5871860	665986	5873160	890-501-0013	Bendoc	East Gippsland	55
661846	5869720	662549	5870550	890-503-0009	Bendoc	East Gippsland	55
662008	5869980	663148	5872110	890-503-0013	Bendoc	East Gippsland	55
661921	5869700	662941	5871140	890-503-0017	Bendoc	East Gippsland	55
661459	5869760	662475	5871680	890-504-0010	Bendoc	East Gippsland	55
660972	5871210	661754	5872290	890-504-0012-01	Bendoc	East Gippsland	55
661408	5871990	662000	5872480	890-504-0012-02	Bendoc	East Gippsland	55
660939	5872700	661848	5873650	890-504-0013	Bendoc	East Gippsland	55
661542	5872080	662208	5873060	890-504-0014	Bendoc	East Gippsland	55

Extent of Zone				Forest Management Area	District	Description	MGA Zone
666032	5876900	666874	5877710	890-508-0013	Bendoc	East Gippsland	55
645759	5870930	647009	5872110	891-509-0003	Bendoc	East Gippsland	55
644423	5875200	645587	5876210	891-513-0006	Bendoc	East Gippsland	55
650993	5878550	652786	5879650	891-515-0007	Bendoc	East Gippsland	55
653641	5877400	654972	5878900	891-516-0009	Bendoc	East Gippsland	55
652710	5879920	653643	5881190	891-516-0028	Bendoc	East Gippsland	55
652464	5878760	653217	5879960	891-516-0029	Bendoc	East Gippsland	55
653900	5879630	655004	5880770	891-516-0030	Bendoc	East Gippsland	55
654144	5879160	655109	5880110	891-516-0031	Bendoc	East Gippsland	55
654087	5878500	655187	5879470	891-516-0032	Bendoc	East Gippsland	55
653809	5877390	654941	5878430	891-516-0033	Bendoc	East Gippsland	55
652512	5877060	653732	5878120	891-516-0036	Bendoc	East Gippsland	55
666264	5880860	667338	5881980	892-502-0008	Bendoc	East Gippsland	55
665145	5880260	666273	5881250	892-502-0011	Bendoc	East Gippsland	55
665602	5880800	667208	5881300	892-502-0013	Bendoc	East Gippsland	55
666711	5878210	667838	5879120	892-504-0003	Bendoc	East Gippsland	55
667322	5879020	668334	5879860	892-505-0010	Bendoc	East Gippsland	55
668045	5879790	669250	5881170	892-506-0008	Bendoc	East Gippsland	55
668224	5877990	669309	5880080	892-506-0009	Bendoc	East Gippsland	55
669263	5881660	670399	5882730	892-507-0005	Bendoc	East Gippsland	55
669555	5882400	670788	5883400	892-507-0007	Bendoc	East Gippsland	55
668881	5879580	669890	5881050	892-507-0008	Bendoc	East Gippsland	55
670110	5882580	671239	5884210	892-507-0010	Bendoc	East Gippsland	55
670849	5883890	671949	5884300	892-507-0011	Bendoc	East Gippsland	55
671118	5876350	671841	5877320	892-508-0002	Bendoc	East Gippsland	55
671196	5876920	672379	5877920	892-508-0003	Bendoc	East Gippsland	55
669964	5879890	671613	5881570	892-512-0011	Bendoc	East Gippsland	55
668166	5877050	669360	5878290	892-513-0004	Bendoc	East Gippsland	55
668383	5876350	669433	5877640	892-513-0008	Bendoc	East Gippsland	55
671454	5880600	672533	5881530	892-514-0007	Bendoc	East Gippsland	55
671397	5880250	672514	5881090	892-514-0008	Bendoc	East Gippsland	55
670908	5876920	672297	5879520	892-514-0010	Bendoc	East Gippsland	55
672841	5876400	674350	5878170	892-515-0007	Bendoc	East Gippsland	55
674247	5882790	675577	5884040	892-517-0006	Bendoc	East Gippsland	55
674753	5882430	675769	5883690	892-518-0005	Bendoc	East Gippsland	55
675298	5881540	676077	5882790	892-518-0006	Bendoc	East Gippsland	55
675206	5882480	676167	5883460	892-518-0007	Bendoc	East Gippsland	55
675959	5882400	677396	5883210	892-519-0010	Bendoc	East Gippsland	55
673721	5879310	675170	5880670	892-519-0011	Bendoc	East Gippsland	55
674126	5879330	675527	5881080	892-519-0012	Bendoc	East Gippsland	55
674908	5884960	675848	5886010	892-520-0003	Bendoc	East Gippsland	55
675063	5886100	676034	5886880	892-520-0008	Bendoc	East Gippsland	55
654218	5883320	655918	5884960	893-501-0008	Bendoc	East Gippsland	55
654890	5882710	656110	5883890	893-501-0009	Bendoc	East Gippsland	55
654408	5883680	655499	5885360	893-501-000R-01	Bendoc	East Gippsland	55
655119	5883210	655491	5883550	893-501-000R-02	Bendoc	East Gippsland	55

Extent of Zone				Forest Management Area	District	Description	MGA Zone
655191	5883230	655695	5884010	893-501-000R-03	Bendoc	East Gippsland	55
655051	5882680	655481	5883510	893-501-000R-04	Bendoc	East Gippsland	55
655180	5882670	655511	5883010	893-501-000R-05	Bendoc	East Gippsland	55
654198	5881010	656520	5882890	893-502-0005	Bendoc	East Gippsland	55
653870	5881750	654869	5883170	893-502-0006	Bendoc	East Gippsland	55
653829	5881480	655479	5882920	893-502-000R-01	Bendoc	East Gippsland	55
655179	5882580	655521	5882970	893-502-000R-02	Bendoc	East Gippsland	55
657788	5880580	658715	5881390	893-503-0017	Bendoc	East Gippsland	55
654448	5879880	655553	5881140	893-504-0002	Bendoc	East Gippsland	55
657749	5879460	658337	5880220	893-505-0006-01	Bendoc	East Gippsland	55
656584	5878570	658061	5879760	893-505-0006-02	Bendoc	East Gippsland	55
655098	5878370	655401	5878680	893-505-0006-03	Bendoc	East Gippsland	55
655101	5878370	656884	5878960	893-505-0006-04	Bendoc	East Gippsland	55
657391	5878020	659069	5879310	893-506-0013	Bendoc	East Gippsland	55
659226	5879790	659952	5880580	893-507-0008	Bendoc	East Gippsland	55
658255	5880590	659590	5881710	893-507-0009	Bendoc	East Gippsland	55
657729	5879870	659207	5881040	893-507-0010	Bendoc	East Gippsland	55
653757	5885530	654941	5886670	893-510-0011	Bendoc	East Gippsland	55
682136	5883370	684020	5885920	894-501-0002	Bendoc	East Gippsland	55
678758	5878880	680100	5880540	894-505-0005	Bendoc	East Gippsland	55
679356	5878750	680575	5880180	894-505-0006	Bendoc	East Gippsland	55
678527	5880130	679526	5881500	894-505-0013	Bendoc	East Gippsland	55
680314	5880420	681140	5881240	894-506-0002	Bendoc	East Gippsland	55
680289	5880520	681545	5881680	894-506-0006	Bendoc	East Gippsland	55
680151	5877900	681253	5879500	894-509-0004	Bendoc	East Gippsland	55
658494	5889580	659531	5890830	895-502-0003	Bendoc	East Gippsland	55
658881	5888830	659890	5890130	895-502-0004	Bendoc	East Gippsland	55
659594	5887380	660688	5888310	895-504-0004	Bendoc	East Gippsland	55
660685	5885220	661826	5886250	895-506-0008	Bendoc	East Gippsland	55
660046	5884990	661259	5885890	895-506-0009	Bendoc	East Gippsland	55
663761	5885350	664891	5886500	895-509-0006	Bendoc	East Gippsland	55
663834	5885080	664613	5885990	895-509-0007	Bendoc	East Gippsland	55
663251	5886960	664202	5888220	895-510-0007	Bendoc	East Gippsland	55
662141	5887640	663449	5888830	895-511-0006	Bendoc	East Gippsland	55
661237	5889050	662607	5890260	895-512-0003	Bendoc	East Gippsland	55
651517	5882870	652407	5883870	901-501-0001	Bendoc	East Gippsland	55
651169	5882420	652290	5883390	901-501-0002	Bendoc	East Gippsland	55
655972	5895850	656986	5897060	902-501-0001	Bendoc	East Gippsland	55
656217	5896120	657235	5897570	902-501-0002	Bendoc	East Gippsland	55
656910	5896070	657294	5896410	902-501-0005-01	Bendoc	East Gippsland	55
655768	5896120	657168	5897840	902-501-0005-02	Bendoc	East Gippsland	55
656791	5896080	657210	5896420	902-501-0005-03	Bendoc	East Gippsland	55
655562	5894470	657154	5895440	902-502-0006	Bendoc	East Gippsland	55
654970	5892260	656091	5893230	902-502-0009	Bendoc	East Gippsland	55

**Safety on Public Land Act 2004**

DECLARATION OF PUBLIC SAFETY ZONES

I, Peter Appleford, Executive Director Forests and Parks, as delegate of the Secretary of the Department of Sustainability and Environment, make the following declaration of public safety zones under section 4(1) of the **Safety on Public Land Act 2004**.

**1. Definitions**

In this declaration –

- (a) ‘the Act’ means the **Safety on Public Land Act 2004**;
- (b) ‘the declared public safety zone’ means the area declared under clause 2 of this declaration; and
- (c) ‘the Schedule’ means the Schedule to this declaration.

**2. Declaration of Public Safety Zone**

- (1) The area of State forest contained within the following location coordinates is declared to be a public safety zone:

Extent of Zone				Forest Management Area	District	Description	MGA Zone
371886	5852290	375373	5862260	Murrindindi	Alexandra	Central	55
390376	5844070	392277	5846680	Stevensons	Marysville	Central	55

- (2) The extent of the public safety zone is described by the minimum planimetric extent using a North South orientated rectangle that encloses the area bound by:
  - (a) the south-west limit described by the first two metric coordinates (Easting and Northing); and
  - (b) the north-east limit described by the next two metric coordinates (Easting and Northing).
- (3) The public safety zone is limited to all areas that contain State forest within an area identified by the coordinates.
- (4) The coordinates in Column 1 are provided in Map Grid of Australia (MGA) Universal Transverse Mercator (UTM) Zone number 55. These use the Geodetic Reference System 1980 (GRS80) spheroid.

**3. Purpose for which the area has been declared**

Pursuant to section 5(1)(b) of the Act, the purposes for which the declared public safety zone has been declared to be a public safety zone are specified as –

- (a) fire operations;
- (b) timber harvesting operations; or
- (c) the maintenance of public safety.

**4. Period of the declaration**

Pursuant to section 5(1)(c) of the Act, the period for which the declared public safety zone is declared to be a public safety zone is specified to be the period commencing from 1 July 2009 and ending on 30 June 2010 inclusive.

**5. Activities prohibited**

- (1) For the purposes of section 5(1)(e) of the Act, the activities that are prohibited in the declared public safety zone are specified to be –
  - all or any activity occurring or taking place in the declared public safety zone, other than an activity that does not interfere with any activity of an exempt person.



- (2) In clause 5(1) of this declaration –
- (a) ‘activity’ includes –
    - (i) entering the declared public safety zone;
    - (ii) remaining in or being present in the declared public safety zone;
    - (iii) walking in the declared public safety zone; and
    - (iv) camping or setting up a camp in the declared public safety zone.
  - (b) ‘exempt person’ means any person or person within a class of person specified in –
    - (i) clause 8 of this declaration; and
    - (ii) section 9 of the Act.
  - (c) ‘interferes with’ includes any circumstances in which the presence of the person in the declared public safety zone would prevent or hinder an exempt person from carrying out an activity.

**6. Periods when access is prohibited**

For the purposes of section 5(1)(d) of the Act, the times during which access to the declared public safety zone is prohibited is specified to be at all times.

**7. Further restrictions or conditions (if any)**

For the purposes of section 5(1)(f) of the Act, no further restrictions or conditions are specified to apply to the declared public safety zone.

**8. Exempt persons or classes of person**

Pursuant to section 5(2) of the Act, the following persons or classes of person are exempt from the operation of this declaration –

- (a) Persons undertaking timber harvesting operations which are authorised operations within the meaning of section 45 of the **Sustainable Forests (Timber) Act 2004** including:
  - (i) VicForests and its employees, agents and contractors;
  - (ii) persons who have an agreement with VicForests to harvest or sell timber resources and their employees, agents and contractors;
  - (iii) holders of licences or permits under section 52 of the **Forests Act 1958** and their employees, agents and contractors.
- (b) Persons undertaking timber harvesting operations in accordance with an approved Plan of Utilization as defined in the **Forests (Wood Pulp Agreement) Act 1996**.
- (c) Holders of licences or permits under section 52 of the **Forests Act 1958** granted by the Secretary to thin, cut and remove timber, to cut forest produce specified in the licence, to dig forest produce specified in the licence or to take away forest produce specified in the licence and their employees, agents and contractors.
- (d) Holders of Bee Farm licences, Bee Range area Licences, Apiary Occupation Rights under Subdivision 2 of Division 9, of Part 1 of the **Land Act 1958**, granted by the Minister on Crown Land.
- (e) Employees, agents and contractors of the Department of Sustainability and Environment engaged in carrying out their functions.
- (f) Employees, agents and contractors of the Country Fire Authority, WorkSafe, Environment Protection Authority and the State Emergency Services engaged in carrying out their functions.
- (g) Members of the police force of Victoria engaged in carrying out their functions.
- (h) Persons appointed as environmental auditors under the **Environment Protection Act 1970** and their agents in carrying out their functions as forestry auditors.

- 
- (i) Persons who have been selected by the Department of Sustainability and Environment to act as audit observers and who are participating in this activity exclusively. Audit observers must be in the company of an environmental auditor appointed under the **Environment Protection Act 1970** and their agents in carrying out their functions as forestry auditors.
- (j) Holders of leases, licences, permits or other authorities (and associated employees, agents and contractors) under the **Mineral Resources Development Act 1990**, **Extractive Industries Development Act 1995** and **Petroleum Act 1998**, other than holders of miners' rights and tourist fossicking authorities under the **Mineral Resources Development Act 1990**, whilst undertaking works associated with that lease, licence, permit or authority in the areas covered by the declaration provided that –
- (i) those works do not interfere with or hinder timber harvesting operations;
  - (ii) those classes of person have made prior arrangements with the forest manager to be in the area for the purpose of undertaking those works;
  - (iii) those classes of person abide by the Occupational, Health & Safety requirements established by the Department of Sustainability and Environment, VicForests or the contractor in charge of the site.

Dated 17 June 2009

PETER APPLEFORD  
Executive Director Forests and Parks  
as delegate of the Secretary of the Department of Sustainability and Environment

Notes:

1. A map showing the public safety zone is held at the Department of Sustainability and Environment (DSE) Regional Office at Benalla and at DSE's head office at 8 Nicholson Street, East Melbourne, Victoria 3002 (by appointment with the Forest Operations project officer). The map is also available at the following web site: <http://www.dse.vic.gov.au>
  2. In addition to the above persons or classes of person exempted under section 5(2), section 9 of the **Safety on Public Land Act 2004** provides that a public safety zone declaration does not apply to the following:
    - the Secretary;
    - an authorised officer;
    - a utility engaged in the carrying out of its functions in a State forest;
    - a transport authority engaged in the carrying out of its functions in a State forest;
    - a person or class of person authorised under section 10 to be in the public safety zone.
-

**Safety on Public Land Act 2004**

## DECLARATION OF PUBLIC SAFETY ZONES

I, Peter Appleford, Executive Director Forests and Parks, as delegate of the Secretary of the Department of Sustainability and Environment, make the following declaration of public safety zones under section 4(1) of the **Safety on Public Land Act 2004**.

**1. Definitions**

In this declaration –

- (a) ‘the Act’ means the **Safety on Public Land Act 2004**;
- (b) ‘the declared public safety zone’ means the area declared under clause 2 of this declaration; and
- (c) ‘the Schedule’ means the Schedule to this declaration.

**2. Declaration of Public Safety Zone**

- (1) The area of State forest contained within the following location coordinates is declared to be a public safety zone:

Extent of Zone				Forest Management Area	District	Description	MGA Zone
387102	5843030	387734	5843580	Andersons	Marysville	Central	55
521418	5852630	521948	5852990	Dargo	Heyfield	Central Gippsland	55
420718	5801430	421250	5802020	Fergussons	Noojee	Central Gippsland	55
470628	5821600	471199	5822310	Hickeys Ck	Heyfield	Central Gippsland	55
423828	5833810	424273	5834330	Oaks	Marysville	Central	55
396463	5807060	396870	5807440	Pioneer-01	Dandenong	Dandenong	55
396742	5807000	397136	5807420	Pioneer-02	Dandenong	Dandenong	55
396404	5806870	396840	5807350	Pioneer-03	Dandenong	Dandenong	55
396795	5807020	397096	5807320	Pioneer-04	Dandenong	Dandenong	55
396674	5806790	397100	5807290	Pioneer-05	Dandenong	Dandenong	55
368608	5843690	369070	5844320	Sylvia Ck	Toolangi	Central	55
448636	5793420	449239	5793980	W42-01	Erica	Central Gippsland	55
448481	5793600	448936	5794000	W42-02	Erica	Central Gippsland	55
459865	5821100	460292	5821760	Willy Spur	Heyfield	Central Gippsland	55
365973	5848430	366355	5848780	Nolans Qry-01	Toolangi	Central	55
365973	5848310	366355	5848730	Nolans Qry-02	Toolangi	Central	55
360062	5849020	360794	5849670	Old Castella	Toolangi	Central	55

- (2) The extent of the public safety zone is described by the minimum planimetric extent using a North South orientated rectangle that encloses the area bound by:
  - (a) the south-west limit described by the first two metric coordinates (Easting and Northing); and
  - (b) the north-east limit described by the next two metric coordinates (Easting and Northing).
- (3) The public safety zone is limited to all areas that contain State forest within an area identified by the coordinates.
- (4) The coordinates in Column 1 are provided in Map Grid of Australia (MGA) Universal Transverse Mercator (UTM) Zone number 55. These use the Geodetic Reference System 1980 (GRS80) spheroid.

**3. Purpose for which the area has been declared**

Pursuant to section 5(1)(b) of the Act, the purposes for which the declared public safety zone has been declared to be a public safety zone are specified as –

- (a) fire operations;
- (b) timber harvesting operations; or
- (c) the maintenance of public safety.

**4. Period of the declaration**

Pursuant to section 5(1)(c) of the Act, the period for which the declared public safety zone is declared to be a public safety zone is specified to be the period commencing from 1 July 2009 and ending on 30 June 2010 inclusive.

**5. Activities prohibited**

- (1) For the purposes of section 5(1)(e) of the Act, the activities that are prohibited in the declared public safety zone are specified to be –  
all or any activity occurring or taking place in the declared public safety zone, other than an activity that does not interfere with any activity of an exempt person.
- (2) In clause 5(1) of this declaration –
  - (a) ‘activity’ includes –
    - (i) entering the declared public safety zone;
    - (ii) remaining in or being present in the declared public safety zone;
    - (iii) walking in the declared public safety zone; and
    - (iv) camping or setting up a camp in the declared public safety zone.
  - (b) ‘exempt person’ means any person or person within a class of person specified in –
    - (i) clause 8 of this declaration; and
    - (ii) section 9 of the Act.
  - (c) ‘interferes with’ includes any circumstances in which the presence of the person in the declared public safety zone would prevent or hinder an exempt person from carrying out an activity.

**6. Periods when access is prohibited**

For the purposes of section 5(1)(d) of the Act, the times during which access to the declared public safety zone is prohibited is specified to be at all times.

**7. Further restrictions or conditions (if any)**

For the purposes of section 5(1)(f) of the Act, no further restrictions or conditions are specified to apply to the declared public safety zone.

**8. Exempt persons or classes of person**

Pursuant to section 5(2) of the Act, the following persons or classes of person are exempt from the operation of this declaration –

- (a) Persons undertaking timber harvesting operations which are authorised operations within the meaning of section 45 of the **Sustainable Forests (Timber) Act 2004** including:
  - (i) VicForests and its employees, agents and contractors;
  - (ii) persons who have an agreement with VicForests to harvest or sell timber resources and their employees, agents and contractors;
  - (iii) holders of licences or permits under section 52 of the **Forests Act 1958** and their employees, agents and contractors.
- (b) Persons undertaking timber harvesting operations in accordance with an approved Plan of Utilization as defined in the **Forests (Wood Pulp Agreement) Act 1996**.

- (c) Holders of licences or permits under section 52 of the **Forests Act 1958** granted by the Secretary to thin, cut and remove timber, to cut forest produce specified in the licence, to dig forest produce specified in the licence or to take away forest produce specified in the licence and their employees, agents and contractors.
- (d) Holders of Bee Farm licences, Bee Range area Licences, Apiary Occupation Rights under Subdivision 2 of Division 9, of Part 1 of the **Land Act 1958**, granted by the Minister on Crown Land.
- (e) Employees, agents and contractors of the Department of Sustainability and Environment engaged in carrying out their functions.
- (f) Employees, agents and contractors of the Country Fire Authority, WorkSafe, Environment Protection Authority and the State Emergency Services engaged in carrying out their functions.
- (g) Members of the police force of Victoria engaged in carrying out their functions.
- (h) Persons appointed as environmental auditors under the **Environment Protection Act 1970** and their agents in carrying out their functions as forestry auditors.
- (i) Persons who have been selected by the Department of Sustainability and Environment to act as audit observers and who are participating in this activity exclusively. Audit observers must be in the company of an environmental auditor appointed under the **Environment Protection Act 1970** and their agents in carrying out their functions as forestry auditors.
- (j) Holders of leases, licences, permits or other authorities (and associated employees, agents and contractors) under the **Mineral Resources Development Act 1990**, **Extractive Industries Development Act 1995** and **Petroleum Act 1998**, other than holders of miners' rights and tourist fossicking authorities under the **Mineral Resources Development Act 1990**, whilst undertaking works associated with that lease, licence, permit or authority in the areas covered by the declaration provided that –
  - (i) those works do not interfere with or hinder timber harvesting operations;
  - (ii) those classes of person have made prior arrangements with the forest manager to be in the area for the purpose of undertaking those works;
  - (iii) those classes of person abide by the Occupational, Health & Safety requirements established by the Department of Sustainability and Environment, VicForests or the contractor in charge of the site.

Dated 17 June 2009

PETER APPLEFORD  
Executive Director Forests and Parks  
as delegate of the Secretary of the Department of Sustainability and Environment

Notes:

1. A map showing the public safety zone is held at the Department of Sustainability and Environment (DSE) Regional Offices at Benalla, Traralgon and Bairnsdale and at DSE's head office at 8 Nicholson Street, East Melbourne, Victoria 3002 (by appointment with the Forest Operations project officer). The map is also available at the following web site: <http://www.dse.vic.gov.au>
2. In addition to the above persons or classes of person exempted under section 5(2), section 9 of the **Safety on Public Land Act 2004** provides that a public safety zone declaration does not apply to the following:
  - the Secretary;
  - an authorised officer;
  - a utility engaged in the carrying out of its functions in a State forest;
  - a transport authority engaged in the carrying out of its functions in a State forest;
  - a person or class of person authorised under section 10 to be in the public safety zone.

### Accident Compensation Act 1985

#### NOTICE OF INDEXED BENEFIT LEVELS AND OTHER AMOUNTS IN ACCORDANCE WITH SECTION 100 OF THE ACCIDENT COMPENSATION ACT 1985 AND REGULATION 20 OF THE ACCIDENT COMPENSATION REGULATIONS 2001

Section 100(1) of the **Accident Compensation Act 1985** stipulates that certain amounts in Part IV and in section 5A of the Act are varied on 1 July each year in line with the movement in the average weekly earnings for all employees in Victoria between the two previous December quarters, using the latest figures published by the Australian Statistician as at 30 May following the previous December quarter. Weekly payments are indexed on the anniversary of the entitlement to weekly payments as detailed in section 100(2) of the Act.

The average weekly earnings for all employees in Victoria between the December quarter of 2007 and the December quarter 2008 increased from \$848.50 to \$880.30 which is an increase of 3.75%.

Following legislative changes in December 1997 some amounts are indexed by the rise in Consumer Price Index. The Consumer Price Index between the December quarter of 2007 and the December quarter of 2008 increased from 158.5 to 163.5 which is an increase of 3.15%.

Following legislative changes in December 2003, the formulas for calculating non-economic loss in respect of permanent impairment have been amended. Some amounts of compensation for non-economic loss have been increased in certain circumstances.

Following legislative changes in December 2004 and further changes in June 2005, a formula for calculating non-economic loss in circumstances where there has been a further loss of hearing was inserted into section 98C(3A). This formula applies to further loss of hearing which occurred after 12 November 1997.

Further legislative changes in 2006 increased the lump sum compensation amount available for the death of a worker to \$250 000, for a death occurring on or after 1 July 2006.

In 2007 legislative amendment increased the maximum cap on the amount of counselling available to the family of a deceased or severely injured worker from \$2020 to \$5000.

On 11 November 2008 the Australian Bureau of Statistics (ABS) announced a change to the method of calculating average weekly earnings to exclude all amounts that were salary sacrificed. This change has meant a small adjustment by the ABS to the average weekly earnings for the December 2007 quarter. However section 100 of the **Accident Compensation Act 1985** requires use of the average weekly earnings as published by the ABS in the December quarter of the relevant financial year. Accordingly WorkSafe has utilised this figure.

Section	Provision	Rate before 1 July 09	Rate from 1 July 09
<b>COMPENSATION FOR DEATH OF A WORKER (CPI)</b>			
<b>Revised compensation for death of worker</b>			
92A(4)	For a dependent partner or partners in equal shares	\$265,590	\$273,970
92A(5)	For an orphan child or orphan children in equal shares	\$265,590	\$273,970
92A(6)(a)	For a dependent partner(s) where there is one dependent child	\$239,020	\$246,560
92A(6)(b)	For the dependent child	\$26,560	\$27,400

92A(7)	For a dependent partner(s) where there are more than one dependent child but not more than 5 dependent children payable in the following shares: total amount of	\$265,590	\$273,970
92A(7)(a)	To each dependent child	\$13,280	\$13,700
92A(7)(b)	To partner/partners	Balance	Balance
92A(8)	For a dependent partner(s) where there are more than 5 dependent children payable in the following shares: total amount of	\$265,590	\$273,970
92A(8)(a)	To partner or partners in equal shares	\$199,180	\$205,460
92A(8)(b)	To the dependent children in equal shares	\$66,390	\$68,480
92A(8A)	Maximum lump sum for dependent children if no dependent partner	\$265,590	\$273,970
92A(8B)	Maximum lump sum for a partially dependent partner(s), and dependent partner(s) or dependent children	\$265,590	\$273,970
92A(9)	Maximum lump sum for any other dependants if no dependent partner or dependent child	\$265,590	\$273,970
<b>WEEKLY PENSIONS FOR DEPENDANTS OF WORKER WHO DIES (AWE)</b>			
<b>During the first 13 weeks</b>			
92B(3)(a)(ii)	Maximum weekly pension for a dependent partner	\$1,250	\$1,300
92B(4)(a)(ii)	Maximum weekly pension for 2 or more dependent partners in equal shares	\$1,250	\$1,300
92B(5)(a)(ii)	Maximum weekly pension for one orphan child	\$1,250	\$1,300
92B(6)(a)(ii)	Maximum weekly pension for 2 or more orphan children in equal shares	\$1,250	\$1,300
<b>After first 13 weeks until the end of 3 years</b>			
92B(3)(b)(i)	Maximum weekly pension for a dependent partner	\$1,250	\$1,300
92B(3)(b)(ii)	Weekly pension calculation for a dependent partner where there are not more than 5 dependent children who are entitled to a pension and overall cap applies	\$1,250	\$1,300
92B(3)(b)(iii)	Weekly pension for a dependent partner where there are more than 5 dependent children who are entitled to a pension and overall cap applies	\$834	\$865
92B(4)(b)(i)	Maximum weekly pension for 2 or more dependent partners in equal shares	\$1,250	\$1,300
92B(4)(b)(ii)	Weekly pension calculation for 2 or more dependent partners, where there are not more than 5 dependent children and overall cap applies	\$1,250	\$1,300
92B(4)(b)(iii)	Weekly pension for 2 or more dependent partners, where there are more than 5 dependent children and overall cap applies in equal shares	\$834	\$865

	<b>After first 13 weeks until child ceases to be eligible</b>		
92B(5)(b)(ii)	Maximum weekly pension for one orphan child	\$1,250	\$1,300
92B(6)(b)(ii)	Maximum weekly pension for 2 or more orphan children in equal shares	\$1,250	\$1,300
92B(7)(b)	Weekly pension calculation for each dependent child where there are not more than 5 dependent children and overall cap applies	\$1,250	\$1,300
92B(8)(b)	Weekly pension for dependent children where there are more than 5 dependent children and overall cap applies in equal shares	\$414	\$430
92B(11)	Total amount of weekly pensions	\$1,250	\$1,300
<b>WEEKLY PAYMENTS (AWE)</b>			
	<b>First 26 weeks incapacity</b>		
	<b>Where worker has no current work capacity</b>		
93A(2)(a)(ii)	Maximum weekly payment	\$998	\$1,040
	<b>Where worker has a current work capacity</b>		
93A(2)(b)(ii)	Maximum weekly payments – less notional earnings	\$998	\$1,040
	<b>After 26 weeks incapacity</b>		
	<b>Worker has a serious injury</b>		
93B(1)(a)(ii)	Maximum weekly payment is – less 90% of notional earnings	\$998	\$1,040
	<b>Worker does not have a serious injury but has no current work capacity</b>		
93B(1)(b)(ii)	Maximum weekly payments	\$998	\$1,040
	<b>Worker does not have a serious injury but has a current work capacity</b>		
93B(1)(c)(ii)	Maximum weekly payment is – less 70% of notional earnings	\$998	\$1,040
<b>GRANDFATHER PROVISIONS (AWE)</b>			
93C(5)(c)(iii)	Minimum earnings for a worker who has a current work capacity after 104 weeks of payments as specified in Section 93CD(3)(a)	\$146	\$151
93C(11)(b)(iii)	Minimum earnings for a worker who has a current work capacity after 104 weeks of payments as specified in Section 93CD(3)(a)	\$146	\$151
<b>WEEKLY PAYMENTS (AWE)</b>			
	<b>Weekly payments for First Entitlement Period (first 13 weeks)</b>		
93CA(2)(a)(ii)	Maximum weekly payment where worker has no current work capacity	\$1,250	\$1,300
93CA(2)(b)(ii)	Maximum weekly payment where worker has a current work capacity – less notional earnings	\$1,250	\$1,300



<b>Weekly payments for Second Entitlement Period (14–130 weeks)</b>			
93CB(2)(a)(ii)	Maximum weekly payment where worker has no current work capacity	\$1,250	\$1,300
93CB(2)(b)(ii)	Maximum weekly payment where worker has a current work capacity – less 75% of notional earnings	\$1,250	\$1,300
<b>Weekly payment after the expiry of the second entitlement period</b>			
93CC(2)(b)	Maximum weekly payment where worker has been assessed as having no current work capacity and likely to continue indefinitely to have no current work capacity	\$1,250	\$1,300
93CD(3)(a)	Minimum earnings for a worker who has returned to work	\$146	\$151
93CD(5)(b)	Maximum weekly payment where Authority or self-insurer has made a determination under Section 93CD(3) – less 75% of worker's current weekly earnings	\$1,250	\$1,300
<b>COMPENSATION FOR NON-ECONOMIC LOSS (CPI)</b>			
<b>Permanent Impairment – Calculations of Amounts of Non-economic Loss</b>			
98C(2)(b)	Where worker's impairment benefit rating is a modified whole person impairment 10% or more and less than 11%	\$10,250 \$8,730	\$10,570 \$9,010
98C(2)(c)	Where worker's impairment benefit rating is not less than 10% and not more than 30%	\$16,520 \$2,480	\$17,040 \$2,560
98C(2)(d)	Where worker's impairment benefit rating is more than 30% and not more than 70%	\$66,080 \$4,120	\$68,160 \$4,250
98C(2)(e)	Where worker's impairment benefit rating is more than 70% and not more than 80%	\$231,400 \$16,530	\$238,700 \$17,050
98C(2)(f)	Where worker's impairment benefit rating is more than 80%	\$396,690	\$409,200
<b>Psychiatric Impairment – Calculations of Amounts of Non-economic Loss</b>			
98C(3)(b)	Where worker's degree of impairment is not less than 30% and not more than 50%	\$13,230 \$4,310	\$13,650 \$4,450
98C(3)(c)	Where worker's degree of impairment is more than 50% and not more than 70%	\$99,200 \$6,610	\$102,330 \$6,820

98C(3)(d)	Where worker's degree of impairment is more than 70% and not more than 80%	\$231,400 \$16,530	\$238,700 \$17,050
98C(3)(e)	Where worker's degree of impairment is more than 80%	\$396,690	\$409,200
<b>Permanent Impairment – Calculation of Amounts of Non-economic Loss for Further Injury Industrial Deafness</b>			
98C(3A)(a)	Where 'T' is not less than 10% and not more than 30% and 'P' is less than 10%	\$2,480 \$1,640	\$2,560 \$1,690
98C(3A)(b)	Where 'T' is not less than 10% and not more than 30% and 'P' is not less than 10%	\$2,480	\$2,560
98C(3A)(c)	Where 'T' is more than 30% and 'P' is less than 10%	\$4,120 \$2,480 \$1,640	\$4,250 \$2,560 \$1,690
98C(3A)(d)	Where 'T' is more than 30% and 'P' is not less than 10% and is less than 30%	\$4,120 \$2,480	\$4,250 \$2,560
98C(3A)(e)	Where 'T' is more than 30% and 'P' is not less than 30%	\$4,120	\$4,250
<b>Other non-economic loss</b>			
98C(4)	Loss of a foetus or loss of more than one foetus	\$59,410	\$61,280
98C(7)	Maximum amount of compensation for more than one injury suffered on the same occasion	\$396,690	\$409,200
98C(8)	Maximum amount of compensation for more than one kind of non-economic loss for the same injury	\$396,690	\$409,200
<b>NO DISADVANTAGE – COMPENSATION TABLE (AWE)</b>			
98E	Total loss of the sight of both eyes	\$237,130	\$246,020
	Total loss of the sight of an only eye	\$237,130	\$246,020
	Loss of both hands	\$237,130	\$246,020
	Loss of both feet	\$237,130	\$246,020
	Loss of a hand and a foot	\$237,130	\$246,020
	Total loss of the right arm or of the greater part of the right arm	\$189,700	\$196,810
	Total loss of the left arm or of the greater part of the left arm	\$177,840	\$184,510
	Total loss of the right hand or of five fingers of the right hand, or of the lower part of the right arm	\$165,970	\$172,190
	Total loss of the left hand or of five fingers of the left hand, or of the lower part of the left arm	\$154,150	\$159,930

---

Total loss of a leg	\$177,840	\$184,510
Total loss of a foot	\$154,150	\$159,930
Total loss of the lower part of the leg	\$165,970	\$172,190
Total loss of the sight of one eye, together with the serious diminution of the sight of the other eye	\$177,840	\$184,510
Total loss of hearing	\$154,150	\$159,930
Total loss of the sight of one eye	\$94,840	\$98,390
Loss of binocular vision	\$94,840	\$98,390
Loss of eyeball (in addition to compensation for loss of sight of an eye)	\$52,170	\$54,130
Total loss of power of speech	\$142,280	\$147,610
Total loss of sense of taste or smell	\$40,320	\$41,830
Total loss of senses of both taste and smell	\$80,630	\$83,650
Total loss of male sexual organs	\$111,460	\$115,640
Total loss of penis	\$111,460	\$115,640
Total loss of one testicle	\$23,690	\$24,580
Total loss of two testicles or an only testicle	\$111,460	\$115,640
Total loss of female sexual organs	\$111,460	\$115,640
Total loss of both breasts	\$111,460	\$115,640
Total loss of one breast	\$71,120	\$73,790
Total loss of the thumb of the right hand	\$71,120	\$73,790
Total loss of the thumb of the left hand	\$61,660	\$63,970
Total loss of the forefinger of the right hand	\$49,820	\$51,690
Total loss of the forefinger of the left hand	\$42,670	\$44,270
Total loss of two joints of the forefinger of the right hand	\$37,930	\$39,350
Total loss of two joints of the forefinger of the left hand	\$28,440	\$29,510
Total loss of a joint of the thumb	\$37,930	\$39,350
Total loss of the first joint of the forefinger of the right hand	\$23,690	\$24,580
Total loss of the first joint of the forefinger of the left hand	\$21,350	\$22,150
Total loss of the first joint of the middle or little or ring finger of either hand	\$14,220	\$14,750
Total loss of the middle finger of either hand	\$28,440	\$29,510
Total loss of the little or ring finger of either hand	\$26,100	\$27,080
Total loss of two joints of the middle finger of either hand	\$23,690	\$24,580

	Total loss of two joints of the little or ring finger of either hand	\$21,350	\$22,150
	Total loss of the great toe of either foot	\$52,170	\$54,130
	Total loss of a joint of the great toe of either foot	\$23,690	\$24,580
	Total loss of any other toe	\$14,220	\$14,750
	Total loss of a joint of any other toe	\$4,750	\$4,930
	Quadriplegia	\$237,130	\$246,020
	Paraplegia	\$237,130	\$246,020
	Total impairment of the spine	\$237,130	\$246,020
98E(5)	Maximum total amount of compensation allowable under 98E Table	\$237,130	\$246,020
<b>MEDICAL AND LIKE SERVICES (CPI)</b>			
99(1)(aa)	Maximum Family Counselling expenses	\$5,160	\$5,320
99(5)	Employer's Liability	\$564	\$582
125(1)(a)(iii)	Employer's initial liability for medical and like services	\$564	\$582
125A(3)(c)	Employer's initial liability for medical and like services	\$564	\$582
<b>LIABILITY OF PRIOR INSURER (AWE)</b>			
129B (7)	Minimum payments for contribution injury	\$12,420	\$12,890
<b>ACTIONS FOR DAMAGES</b>			
<b>Pecuniary Loss (AWE)</b>			
134AB(22)(a)(i)	Threshold	\$49,460	\$51,310
134AB(22)(a)(ii)	Maximum	\$1,113,590	\$1,155,330
<b>Pain and Suffering (AWE)</b>			
134AB(22)(b)(i)	Threshold	\$47,770	\$49,560
134AB(22)(b)(ii)	Maximum	\$484,830	\$503,000
<b>Pecuniary Loss (AWE)</b>			
135A(7)(a)(i)	Threshold	\$49,460	\$51,310
135A(7)(a)(ii)	Maximum	\$1,113,590	\$1,155,330
<b>Pain and Suffering (CPI)</b>			
135A(7)(b)(i)	Threshold	\$44,510	\$45,910
135A(7)(b)(ii)	Maximum	\$451,630	\$465,880
<b>Damages under Part III of the Wrongs Act 1958 (AWE)</b>			
135C(2)	Maximum amount to be awarded in respect of a death of a person	\$734,640	\$762,170

---

**PRE-INJURY AVERAGE WEEKLY EARNINGS (AWE)**

5A (8)	Where no rate applicable	\$1,250	\$1,300
5A(9)(b)	Deemed Pre-injury Average Weekly Earnings for a full-time student at time of completion of course	\$1,250	\$1,300
5A(11)(b)	Deemed Pre-injury Average Weekly earnings for a full-time student at a primary or secondary school at time of completion of secondary school	\$998	\$1,040

**MAXIMUM ASSESSMENT FEE FOR APPLICATION FOR APPROVAL AS A SELF-INSURER (AWE)**

Regulation 20	Maximum assessment fee	\$45,850	\$47,570
---------------	------------------------	----------	----------

---

**Workers Compensation Act 1958****NOTICE OF NEW BENEFIT RATES PAYABLE IN ACCORDANCE  
WITH SECTION 9 AND SECTION 11**

- (a) Section 9(3) of the **Workers Compensation Act 1958** provides for rates of compensation to be adjusted on 1 July in any year in line with movements in the Australian male average weekly earnings between the December quarter of the two preceeding years as published by the Australian Statistician at 15 June in each respective year.

The Australian male average weekly earnings for the December quarter of 2007 and 2008 were \$1053.20 and \$1100.60 respectively, an increase of 4.5%.

On 11 November 2008 the Australian Bureau of Statistics (ABS) announced a change to the method of calculating average weekly earnings to exclude all amounts that were salary sacrificed. This change has meant a small adjustment by the ABS to the average weekly earnings for the December 2007 quarter. However section 100 of the **Accident Compensation Act 1958** requires use of the average weekly earnings as published by the ABS in the December quarter of the relevant financial year. Accordingly WorkSafe has utilised this figure.

Notice is hereby given that calculations in accordance with the said section produce the following rates of compensation which are payable, on and from 1 July 2005 instead of the amounts specified in section 9 of the said Act, in the clauses under the heading 'The Clauses Referred To'.

<b>The amount specified in 'The Clauses Referred To' (wherever occurring)</b>		<b>Rates before 1 July 09</b>	<b>Rates from 1 July 09</b>
<b>COMPENSATION FOR THE DEATH OF A WORKER</b>	Amount as per the 1958 Act		
1(a)(i)	\$33,160	\$163,418	\$170,773
	\$8,088	\$39,866	\$41,660
	\$7,566	\$37,283	\$38,961
	\$7,044	\$34,712	\$36,274
	\$6,523	\$32,146	\$33,593
	\$6,001	\$29,571	\$30,902
	\$5,479	\$26,999	\$28,214
	\$4,957	\$24,427	\$25,526
	\$4,435	\$21,855	\$22,839
	\$3,914	\$19,289	\$20,157
	\$3,392	\$16,711	\$17,463
	\$2,870	\$14,142	\$14,778
	\$2,348	\$11,567	\$12,088
	\$1,826	\$8,997	\$9,402
	\$1,826	\$8,997	\$9,402
1(a)(ii)	\$33,160	\$163,418	\$170,773
<b>WEEKLY PAYMENTS</b>			
1(b)(i)	\$105	\$521	\$544
	\$30	\$145	\$152
	\$10	\$49	\$51
	\$155	\$766	\$800
	\$78	\$382	\$399
	\$135	\$662	\$692
<b>TOTAL LIABILITY FOR WEEKLY PAYMENTS</b>			
1(b)(iii)	\$36,960	\$182,147	\$190,345

- (b) Section 11(1) of the **Workers Compensation Act 1958** provides for rates of compensation for certain specified injuries to be set percentages of the maximum payable, at the time of the injury, under Clause 1(a)(ii).

**Planning and Environment Act 1987**

## BRIMBANK PLANNING SCHEME

## Notice of Approval of Amendment

## Amendment C112 Part 1

The Minister for Planning has approved Amendment C112 Part 1 to the Brimbank Planning Scheme.

The Amendment comes into operation on the date this notice is published in the Government Gazette.

The Amendment:

- rezones part of the land at 79 Wright Street, Sunshine, from Industrial 1 Zone to Residential 1 Zone;
- applies the Design and Development Overlay and an Environmental Audit Overlay over the subject land; and
- introduces Schedule 7 of the Design and Development Overlay into the planning scheme.

A copy of the Amendment can be inspected, free of charge, at the Department of Planning and Community Development website at [www.dpcd.vic.gov.au/planning/publicinspection](http://www.dpcd.vic.gov.au/planning/publicinspection) and free of charge, during office hours, at the offices of the Brimbank City Council, Keilor Office Customer Service Centre, Old Calder Highway, Keilor, and Sunshine Harvestor Customer Service Centre (part of Sunshine Library Complex), 310 Hampshire Road, Sunshine.

PETER ALLEN  
Executive Director  
Statutory Planning Systems Reform  
Department of Planning and  
Community Development

**Planning and Environment Act 1987**

## CARDINIA PLANNING SCHEME

## Notice of Ratification of Amendment

## Amendment C105 (Part 2)

Amendment C105 (Part 2) to the Cardinia Planning Scheme has been ratified by Parliament under sections 46AG and 46AH of the **Planning and Environment Act 1987**.

The Amendment comes into operation on the date this notice is published in the Government Gazette.

The Amendment updates the Schedule to Clause 52.03 to introduce a site specific control affecting land known as Lot B, PS443268J, Dixons Road, Cardinia, to allow completion of development on the site, and updates the Schedule to Clause 81.01 to introduce the associated incorporated document Site Specific Control under the Schedule to Clause 52.03 Cardinia Planning Scheme, Lot B PS443268J Dixons Road, Cardinia, February 2008.

A copy of the Amendment can be inspected, free of charge, at the Department of Planning and Community Development website at [www.dpcd.vic.gov.au/planning/publicinspection](http://www.dpcd.vic.gov.au/planning/publicinspection) and free of charge, during office hours, at the offices of the Cardinia Shire Council, Henty Way, Pakenham.

PETER ALLEN  
Executive Director  
Planning Policy and Reform  
Department of Planning and  
Community Development

**Planning and Environment Act 1987**CENTRAL GOLDFIELDS  
PLANNING SCHEME

## Notice of Approval of Amendment

## Amendment C16

The Minister for Planning has approved Amendment C16 to the Central Goldfields Planning Scheme.

The Amendment comes into operation on the date this notice is published in the Government Gazette.

The Amendment:

- rezones approximately 1.74 hectares of land in Gladstone Street, Maryborough, from Public Park and Recreation Zone to Residential 1 Zone;
- rezones the balance of the Maryborough Golf Course (comprising approximately 43 hectares) from Public Park and Recreation Zone and Public Conservation and Resources Zone to Special Use Zone, Schedule 2 'Maryborough Golf Course';
- applies a Design and Development Overlay, Schedule 1, 'Maryborough Golf Course – Residential Development' to the land to be rezoned Residential 1 on the Maryborough Golf Course; and

- applies a Development Plan Overlay, Schedule 1, 'Maryborough Golf Course' to the balance of the Maryborough Golf Course.

The Minister has granted the following permit(s) under Division 5 Part 4 of the Act:  
Permit No. 044/07.

Description of land: Lots 1, 2, 3, 4, 5, 6, 7 and 8 on TP334876E, CA 9A Sec 2 Township of Maryborough, CA 11 Sec 72 Township of Maryborough and CA 5 Sec 72 Township of Maryborough.

A copy of the Amendment can be inspected, free of charge, at the Department of Planning and Community Development website at [www.dpcd.vic.gov.au/planning/publicinspection](http://www.dpcd.vic.gov.au/planning/publicinspection) and free of charge, during office hours at the office of the Central Goldfields Shire Council, 12–22 Nolan Street, Maryborough, Victoria 3465.

PETER ALLEN  
Executive Director  
Statutory Planning Systems Reform  
Department of Planning and  
Community Development

---

### **Planning and Environment Act 1987**

#### **EAST GIPPSLAND PLANNING SCHEME**

##### Notice of Approval of Amendment Amendment C73

The East Gippsland Shire Council has approved Amendment C73 to the East Gippsland Planning Scheme.

The Amendment comes into operation on the date this notice is published in the Government Gazette.

The Amendment affects land at 78 Barkly Street, Wiseleigh (corner of Barkly Street and Great Alpine Road), being Volume 11088 Folio 958. It rezones the land from Road Zone (Category 1) to Low Density Residential Zone

The Amendment was approved by the East Gippsland Shire Council on 3 June 2009 in accordance with authorisation given by the Minister under section 11(1) of the **Planning and Environment Act 1987** on 15 December 2008. The authorisation has not been withdrawn.

A copy of the Amendment can be inspected, free of charge, at the Department of Planning and Community Development website at [www.dpcd.vic.gov.au/planning/publicinspection](http://www.dpcd.vic.gov.au/planning/publicinspection) and

free of charge, during office hours, at the offices of the East Gippsland Shire Council, 273 Main Street, Bairnsdale.

PETER ALLEN  
Executive Director  
Statutory Planning Systems Reform  
Department of Planning and  
Community Development

---

### **Planning and Environment Act 1987**

#### **EAST GIPPSLAND PLANNING SCHEME**

##### Notice of Approval of Amendment Amendment C74

The East Gippsland Shire Council has approved Amendment C74 to the East Gippsland Planning Scheme.

The Amendment comes into operation on the date this notice is published in the Government Gazette.

The Amendment affects land at Henry Street, Lindenow (Lot 1 Plan of Subdivision 616909J). It rezones the land from Farming Zone (Schedule 1) to Township Zone.

The Amendment was approved by the East Gippsland Shire Council on 3 June 2009 in accordance with authorisation given by the Minister under section 11(1) of the **Planning and Environment Act 1987** on 19 February 2009. The authorisation has not been withdrawn.

A copy of the Amendment can be inspected, free of charge, at the Department of Planning and Community Development website at [www.dpcd.vic.gov.au/planning/publicinspection](http://www.dpcd.vic.gov.au/planning/publicinspection) and free of charge, during office hours, at the offices of the East Gippsland Shire Council, 273 Main Street, Bairnsdale.

PETER ALLEN  
Executive Director  
Statutory Planning Systems Reform  
Department of Planning and  
Community Development

---

### **Planning and Environment Act 1987**

#### **GREATER GEELONG PLANNING SCHEME**

##### Notice of Approval of Amendment Amendment C181

The Minister for Planning has approved Amendment C181 to the Greater Geelong Planning Scheme.



The Amendment comes into operation on the date this notice is published in the Government Gazette.

The Amendment:

- rezones part 32–34, 34–36 and 40–44 Tarkin Court and 5 Tobab Court, Bell Park, from Residential 1 Zone to Industrial 1 Zone; and
- removes the Design and Development Overlay – Schedule 14 from land rezoned from Residential 1 Zone to Industrial 1 Zone.

A copy of the Amendment can be inspected, free of charge, at the Department of Planning and Community Development website at [www.dpcd.vic.gov.au/planning/publicinspection](http://www.dpcd.vic.gov.au/planning/publicinspection) and free of charge, during office hours, at the offices of the Greater Geelong City Council, Customer Service Centre, Ground Floor, 131 Myers Street, Geelong.

PETER ALLEN  
Executive Director  
Statutory Planning Systems Reform  
Department of Planning and  
Community Development

**Planning and Environment Act 1987**  
MANNINGHAM PLANNING SCHEME  
Notice of Approval of Amendment  
Amendment C82

The Minister for Planning has approved Amendment C82 to the Manningham Planning Scheme.

The Amendment comes into operation on the date this notice is published in the Government Gazette.

The Amendment amends Clause 21.11 to correctly reference the Warrandyte Township Heritage Precinct and includes three native vegetation species which have been identified as weeds within the municipality in the schedule to Clause 52.17 to provide permit exemptions for these species.

A copy of the Amendment can be inspected, free of charge, at the Department of Planning and Community Development website at [www.dpcd.vic.gov.au/planning/publicinspection](http://www.dpcd.vic.gov.au/planning/publicinspection)

and [www.dpcd.vic.gov.au/planning/publicinspection](http://www.dpcd.vic.gov.au/planning/publicinspection) and free of charge, during office hours, at the offices of the Manningham City Council, 699 Doncaster Road, Doncaster.

PETER ALLEN  
Executive Director  
Statutory Planning Systems Reform  
Department of Planning and  
Community Development

**Planning and Environment Act 1987**  
MOIRA PLANNING SCHEME  
Notice of Approval of Amendment  
Amendment C44

The Moira Shire Council has approved Amendment C44 to the Moira Planning Scheme.

The Amendment comes into operation on the date this notice is published in the Government Gazette.

The Amendment rezones land at 61 Telford Road–Yarrowonga Road, Yarrowonga (CA87A, TP893942W, Parish of Yarrowonga), being the former Burramine East Primary School site, from Public Use Zone 2 – Education to Farming Zone.

The Amendment was approved by the Moira Shire Council on 4 June 2009 in accordance with authorisation given by the Minister under section 11(1) of the **Planning and Environment Act 1987** on 4 December 2008. The authorisation has not been withdrawn.

A copy of the Amendment can be inspected, free of charge, at the Department of Planning and Community Development website at [www.dpcd.vic.gov.au/planning/publicinspection](http://www.dpcd.vic.gov.au/planning/publicinspection) and free of charge, during office hours, at the offices of the Moira Shire Council, 44 Station Street, Cobram.

PETER ALLEN  
Executive Director  
Statutory Planning Systems Reform  
Department of Planning and  
Community Development

**Planning and Environment Act 1987**  
STONNINGTON PLANNING SCHEME  
Notice of Approval of Amendment  
Amendment C58

The Minister for Planning has approved Amendment C58 to the Stonnington Planning Scheme.

The Amendment comes into operation on the date this notice is published in the Government Gazette.

The Amendment replaces the interim structure plan controls for the Forrest Hill Precinct in South Yarra with permanent controls by introducing the Design and Development Overlay – Schedule 8 at Clause 43.02 and the Forrest Hill Precinct Policy at Clause 22.17. The Amendment also rezones land in the northern sections of the Forrest Hill Precinct from a Business 2 Zone to a Mixed Use Zone and makes related consequential changes to the Municipal Strategic Statement at Clauses 21.02, 21.03, 21.04 and 21.06 the Urban Design Policy at Clause 22.02, the Schedule to the Business 2 Zone at Clause 34.02 and the Schedule to the Mixed Use Zone at Clause 43.02 of the Stonnington Planning Scheme.

A copy of the Amendment can be inspected, free of charge, at the Department of Planning and Community Development website at [www.dpcd.vic.gov.au/planning/publicinspection](http://www.dpcd.vic.gov.au/planning/publicinspection) and free of charge, during office hours, at the offices of the Stonnington City Council, corner of Chapel Street and Greville Street, Prahran.

PETER ALLEN  
Executive Director  
Statutory Planning Systems Reform  
Department of Planning and  
Community Development

[dpcd.vic.gov.au/planning/publicinspection](http://dpcd.vic.gov.au/planning/publicinspection) and free of charge, during office hours, at the offices of the Whittlesea City Council, Ferres Boulevard, South Morang.

PETER ALLEN  
Executive Director  
Statutory Planning Systems Reform  
Department of Planning and  
Community Development

### **Planning and Environment Act 1987**

#### **WHITTLESEA PLANNING SCHEME**

##### **Notice of Approval of Amendment**

##### **Amendment C41 Part 3**

The Minister for Planning has approved Amendment C41 Part 3 to the Whittlesea Planning Scheme.

The Amendment comes into operation on the date this notice is published in the Government Gazette.

The Amendment rezones land at 367 Harvest Home Lane, Epping, from Farming Zone to Comprehensive Development Zone 4.

A copy of the Amendment can be inspected, free of charge, at the Department of Planning and Community Development website at [www.dpcd.vic.gov.au/planning/publicinspection](http://www.dpcd.vic.gov.au/planning/publicinspection)

## ORDERS IN COUNCIL

### County Court Act 1958

#### DIRECTION UNDER SECTION 28 CONCERNING COUNTY COURT BAILIFF'S FEES

The Governor in Council makes the following direction:

#### COUNTY COURT (BAILIFF'S FEES) DIRECTION 2009

**1. Objective**

The objective of this Direction is to fix the fees for work performed by a bailiff of the County Court.

**2. Authorising Provision**

This Direction is made under section 28 of the **County Court Act 1958**.

**3. Revocation**

The County Court (Bailiff's Fees) Direction 2008, dated 24 June 2008, is revoked.

**4. Commencement**

This Direction comes into operation on 1 July 2009.

**5. Fees**

The fees payable for work performed by a bailiff of the County Court are set out in the following Table –

No.	Item	Amount
1(a)	For execution or attempted execution of a warrant or writ or other process (except for a warrant of possession, writ of possession or a combined warrant): (i) for the first four attempts (ii) after the first four attempts, for each further two attempts	\$134.40 \$56.10
1(b)	For execution or attempted execution of every warrant of possession or writ of possession: (i) for the first two attempts (ii) after the first two attempts, for each further two attempts	\$169.50 \$163.70
1(c)	For execution or attempted execution of a combined warrant (being a warrant or writ of possession to be executed with another warrant or writ, whether or not they are contained in the same document)	\$185.90
2	If a warrant, writ or other process for which a fee is payable under item 1 specifies more than one address for execution, an additional fee is payable for each additional address specified in that warrant, writ or process	\$139.10
3(a)	If a warrant, writ or other process is renewed or redirected, the fee payable on the renewal or redirection	\$139.10
3(b)	If the party at whose request the warrant, writ or other process was issued provides instructions to withhold or withdraw from execution, and that party subsequently instructs for execution to proceed, the fee payable on the receipt of those subsequent instructions	\$139.10
4	For the supply by the Sheriff of a duplicate copy of a writ or warrant	\$4.40

Dated 23 June 2009  
Responsible Minister  
ROB HULLS MP  
Attorney-General

DANIELLE KIDD  
Clerk of the Executive Council

---

**Working with Children Act 2005**  
FIXING OF DATES FOR PURPOSES OF  
CERTAIN SERVICES, BODIES, PLACES AND ACTIVITIES

Order in Council

The Governor in Council, acting under section 9(5) of the **Working with Children Act 2005**, fixes the date 1 July 2009 as the date for the following services, bodies, places and activities:

- babysitting or childminding services arranged by a commercial agency;
  - clubs, associations or movements of a recreational or sporting nature in connection with the following sport or recreation:
    - athletics (including Little Athletics)
    - basketball
    - cricket
    - football (Australian Rules)
    - football (soccer)
    - gymnastics (including trampolining)
    - martial arts
    - netball
    - swimming
    - tennis
- that provide services or conduct activities for, or directed at, children, or whose membership is mainly comprised of children; and
- paediatric wards of public or private hospitals as defined in the **Health Services Act 1988**.

This Order takes effect on and from 1 July 2009.

Dated 23 June 2009  
Responsible Minister  
ROB HULLS  
Attorney-General

DANIELLE KIDD  
Clerk of the Executive Council

---

**SUBORDINATE LEGISLATION ACT 1994  
NOTICE THAT STATUTORY RULES ARE  
OBTAINABLE**

Notice is hereby given under Section 17(3) of the **Subordinate Legislation Act 1994** that the following Statutory Rules were first obtainable from Information Victoria, 505 Little Collins Street, Melbourne on the date specified:

68. <i>Statutory Rule:</i>	Road Safety (General) Amendment (Road Safety Camera) Regulations 2009
<i>Authorising Act:</i>	Road Safety Act 1986
<i>Date first obtainable:</i>	18 June 2009
<i>Code A</i>	

**PRICING FOR SPECIAL GAZETTE,  
PERIODICAL GAZETTE AND  
VICTORIAN LEGISLATION**

Retail price varies according to the number of pages in each Victoria Government Special Gazette, Victoria Government Periodical Gazette and Victorian legislation. The table below sets out the prices that apply.

<i>Price Code</i>	<i>No. of Pages (Including cover and blank pages)</i>	<i>Price*</i>
A	1–16	\$3.80
B	17–32	\$5.70
C	33–48	\$7.80
D	49–96	\$12.20
E	97–144	\$15.75
F	145–192	\$18.65
G	193–240	\$21.50
H	241–288	\$22.90
I	289–352	\$25.75
J	353–416	\$30.10
K	417–480	\$34.35
L	481–544	\$40.10
M	545–608	\$45.80
N	609–672	\$50.55
O	673–736	\$57.25
P	737–800	\$63.00

*\*All Prices Include GST*

**craftsmanpress**

The *Victoria Government Gazette* is published by The Craftsman Press Pty Ltd with the authority of the Government Printer for the State of Victoria

© State of Victoria 2009

This publication is copyright. No part may be reproduced by any process except in accordance with the provisions of the Copyright Act.

Address all enquiries to the Government Printer for the State of Victoria

Level 2 1 Macarthur Street

Melbourne 3002

Victoria Australia

**How To Order****Mail Order****Victoria Government Gazette**

Level 1 520 Bourke Street  
Melbourne 3000

PO Box 1957 Melbourne 3001

DX 106 Melbourne

**Telephone**

(03) 9642 5808

**Fax**

(03) 9600 0478

**email**

gazette@craftpress.com.au

**Retail & Mail Sales****Victoria Government Gazette**

Level 1 520 Bourke Street  
Melbourne 3000

PO Box 1957 Melbourne 3001

**Telephone**

(03) 9642 5808

**Fax**

(03) 9600 0478

**Retail Sales****Information Victoria**

505 Little Collins Street  
Melbourne 3000

**Telephone**

1300 366 356

**Fax**

(03) 9603 9920

ISSN 0819-5471



9 770819 552939

Recommended Retail Price \$1.95 (includes GST)