



Victoria Government Gazette

No. S 269 Thursday 6 August 2009
By Authority of Victorian Government Printer

Road Management Act 2004

ROAD DECLARATIONS

VicRoads, pursuant to section 14 of the **Road Management Act 2004**, upon publication of this notice declares the roads described in Schedule A and on the plans attached.

VicRoads, upon publication of this notice, pursuant to section 37(1)(d)(i) of the **Road Management Act 2004** declares that VicRoads is the responsible road authority for the road described in Schedule B and on the plans attached (as declared in Government Gazette G51, 18 December 2008, page 3011), and furthermore pursuant to section 14 of the **Road Management Act 2004** declares the road described in the said Schedule and on the said plans.

VicRoads, pursuant to sections 11 and 14 of the **Road Management Act 2004**, upon publication of this notice declares the road described in Schedule C and on the plan attached.

SCHEDULE A

FREEWAY

- a) Those parts of Princes Freeway identified by hatching on the plan numbered GP21356 are declared as described in the legend in the said plan.

MUNICIPAL ROAD

- b) That part of Forsyth Road identified by hatching on the plan numbered GP21338 is declared as described in the legend in the said plan.

SCHEDULE B

NON-ARTERIAL STATE ROAD

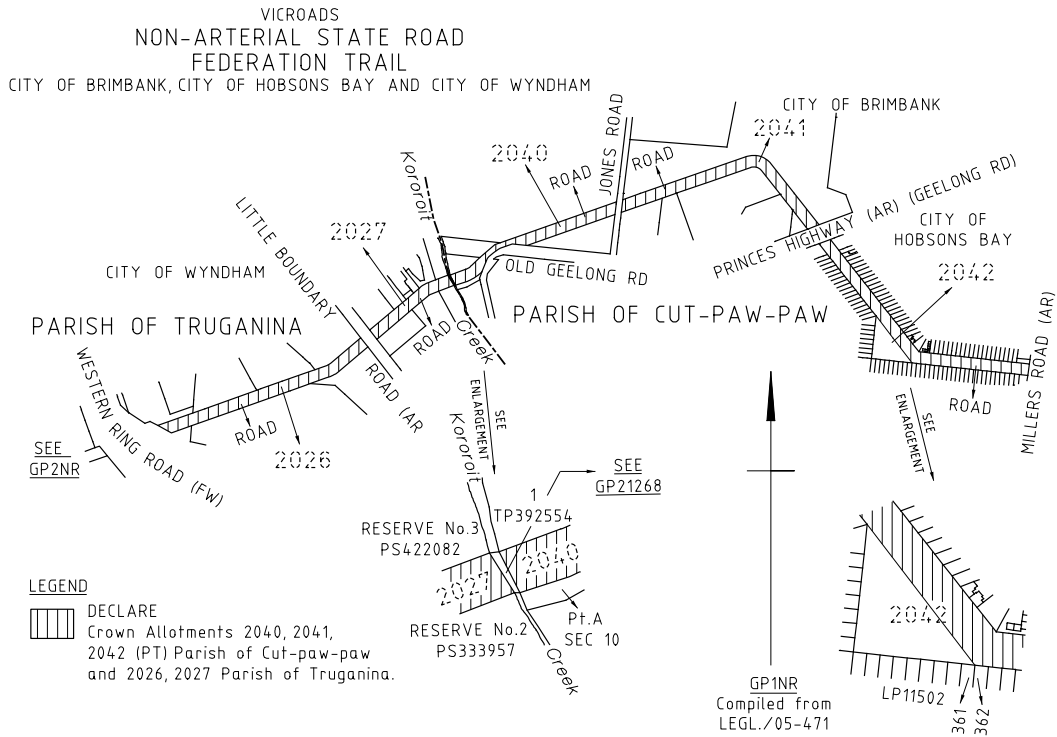
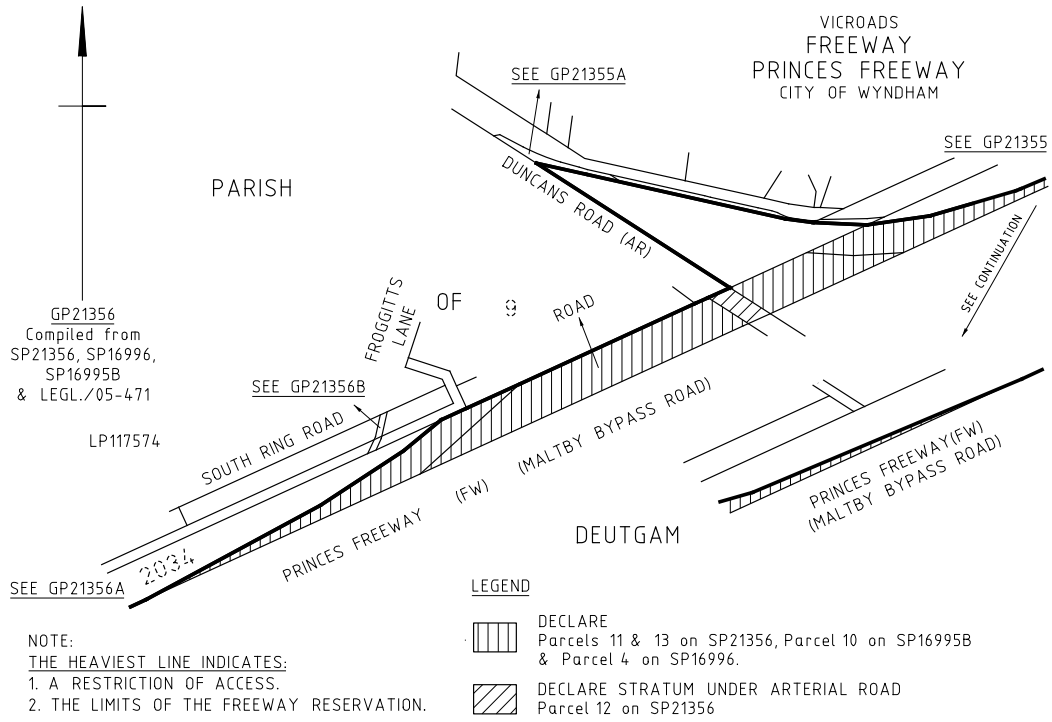
- a) Those parts of Federation Trail identified by hatching on the plans numbered GP1NR, GP2NR, GP3NR, GP4NR, GP21233, GP21236, GP21236A, GP21268, GP21355, GP21355A, GP21356A and GP21356B are declared as described in the legend in the said plans.

SCHEDULE C

NON-ARTERIAL STATE ROAD

- a) That part of Federation Trail identified by cross hatching on the plan numbered GP21236 is declared as described in the legend in the said plan.

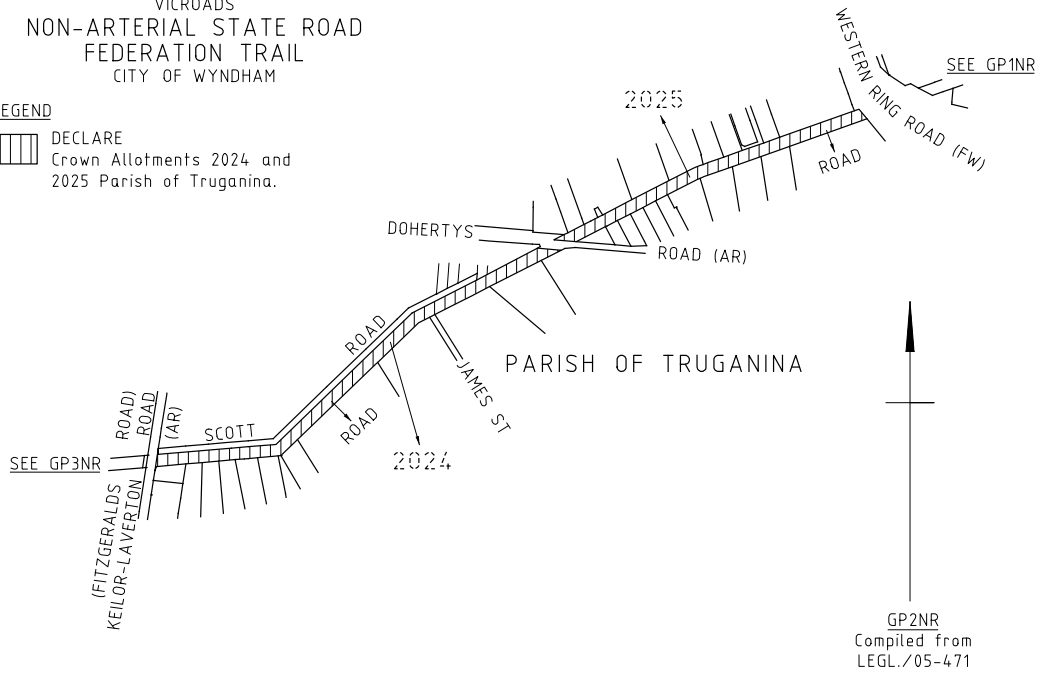
SPECIAL



VICROADS
NON-ARTERIAL STATE ROAD
FEDERATION TRAIL
CITY OF WYNDHAM

LEGEND

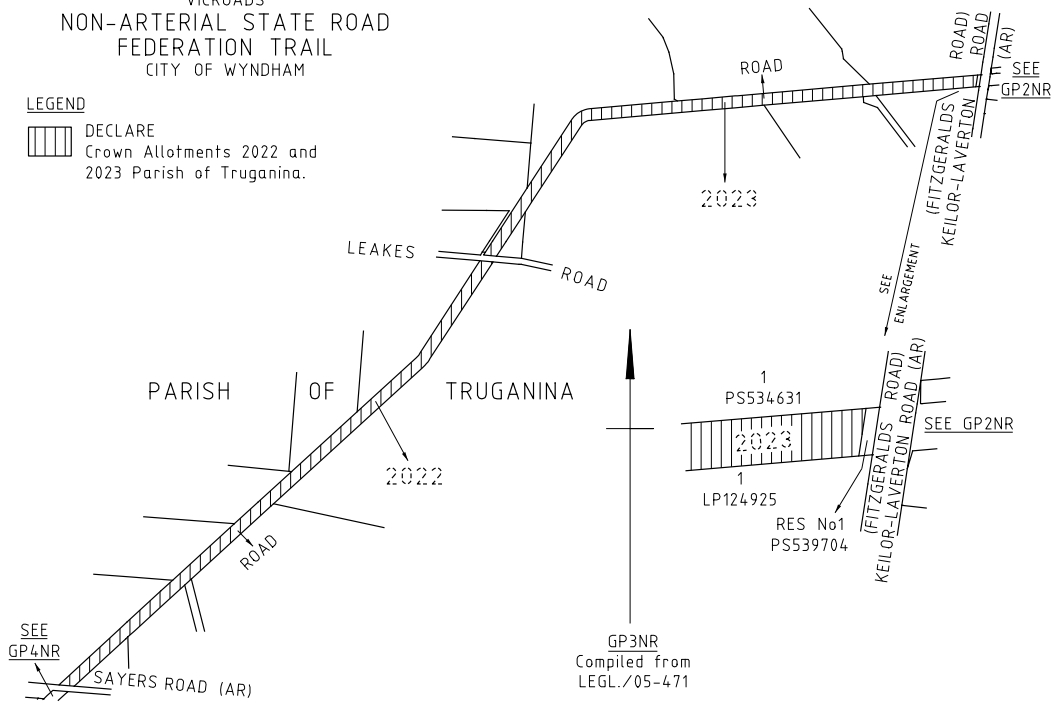
DECLARE
Crown Allotments 2024 and
2025 Parish of Truganina.

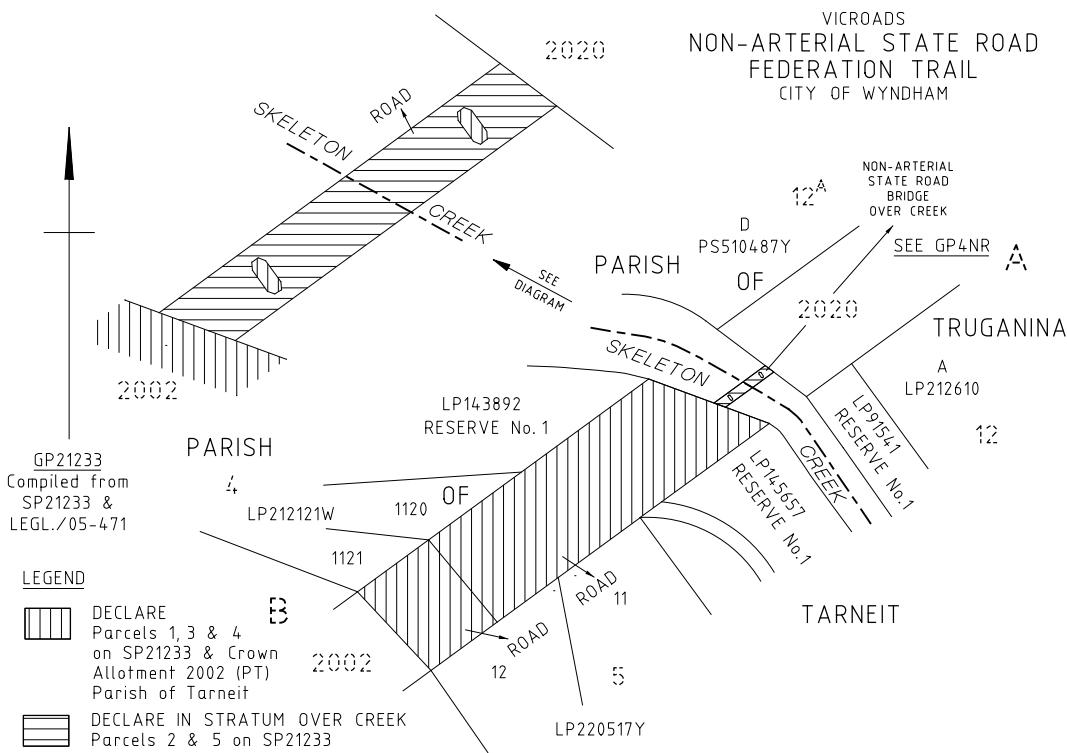
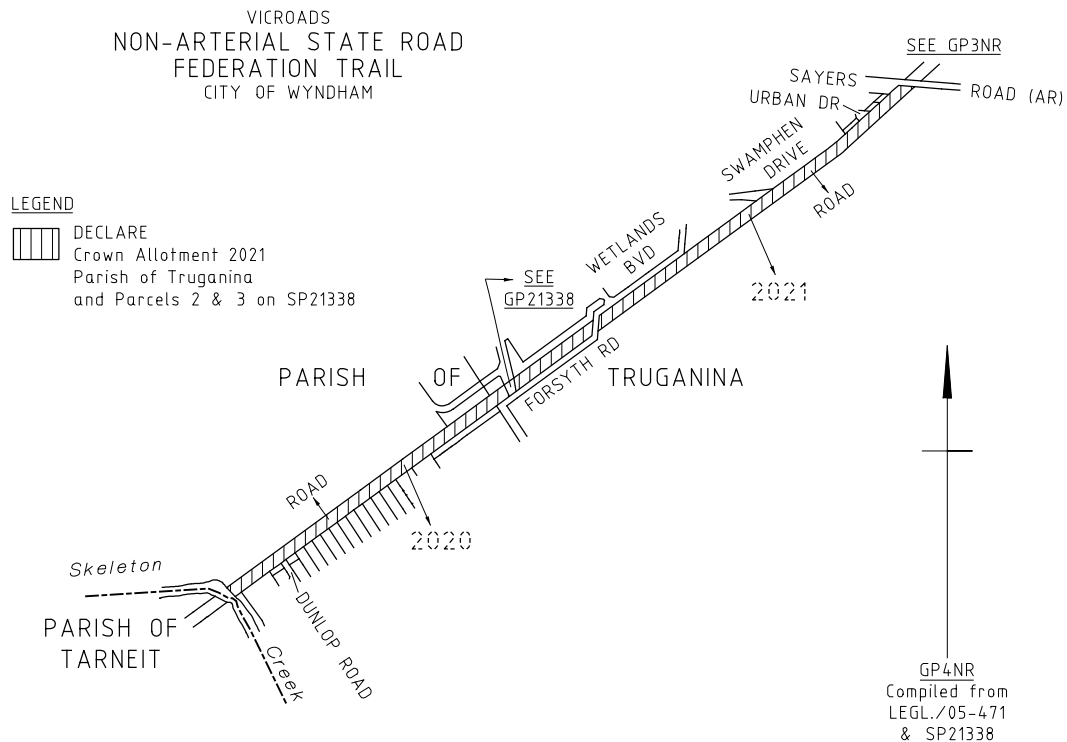


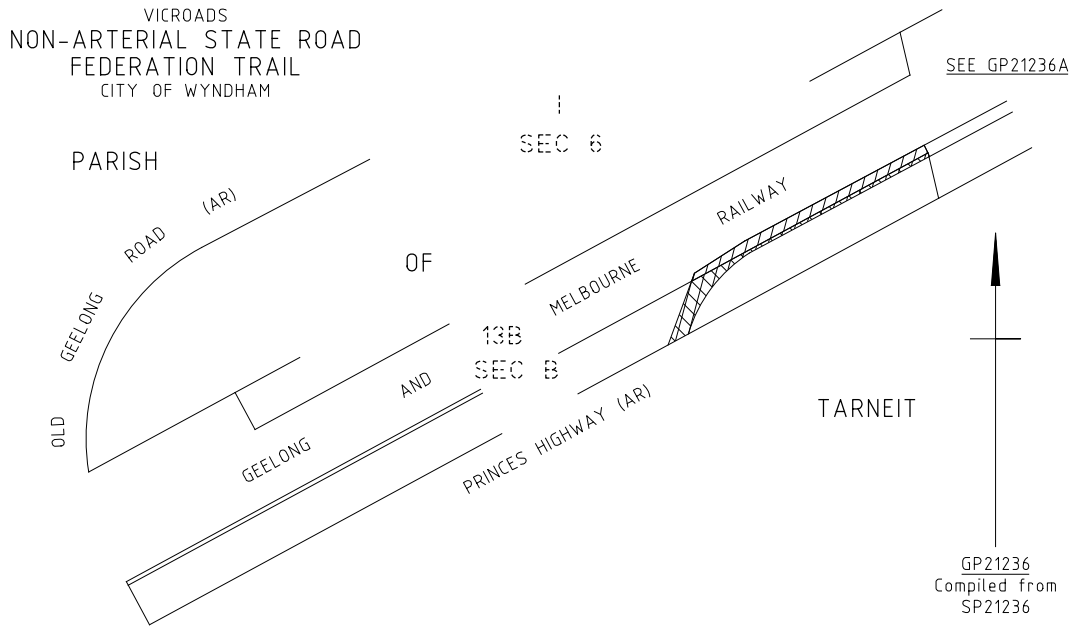
VICROADS
NON-ARTERIAL STATE ROAD
FEDERATION TRAIL
CITY OF WYNDHAM

LEGEND

DECLARE
Crown Allotments 2022 and
2023 Parish of Truganina.







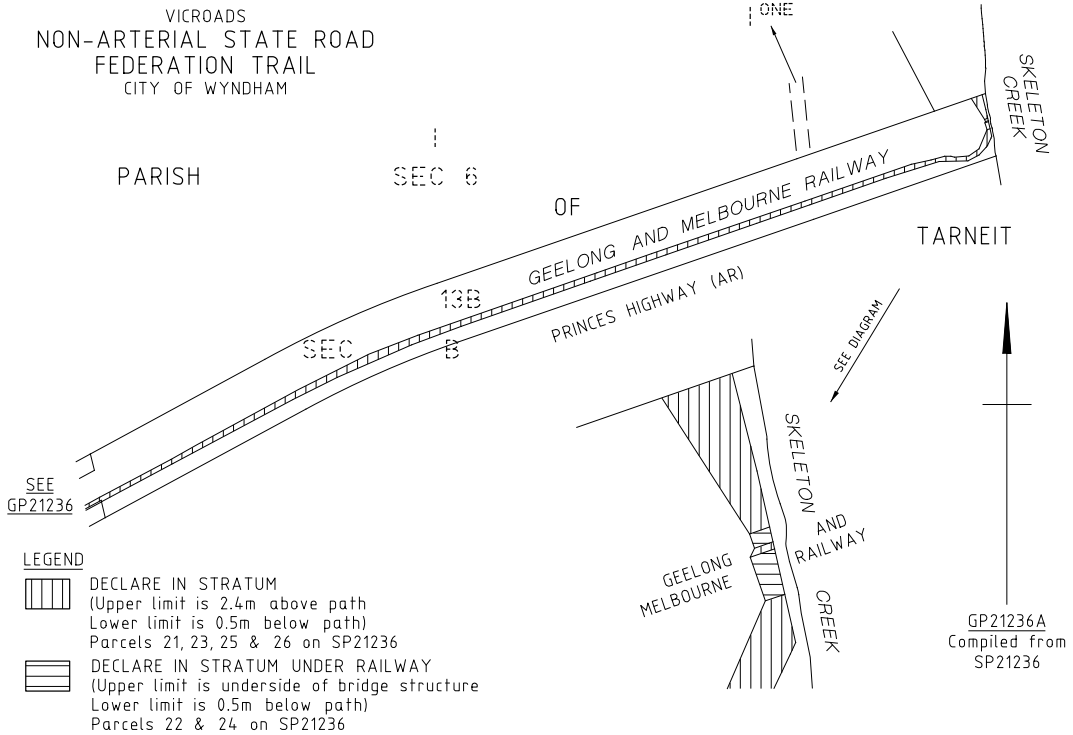
LEGEND



DECLARE IN STRATUM
(Upper limit is 2.4m above path
Lower limit is 0.5m below path)
Parcel 27 on SP21236



DECLARE IN STRATUM
(Upper limit is 2.4m above path
Lower limit is 0.5m below path)
Parcel 28 on SP21236



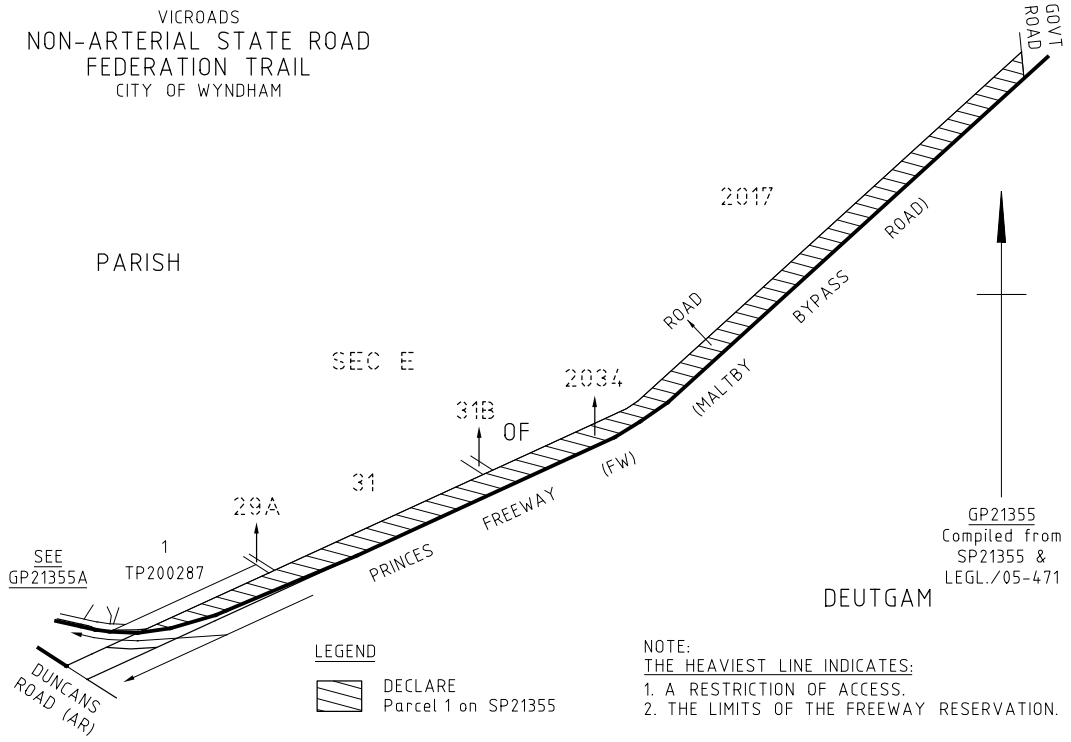
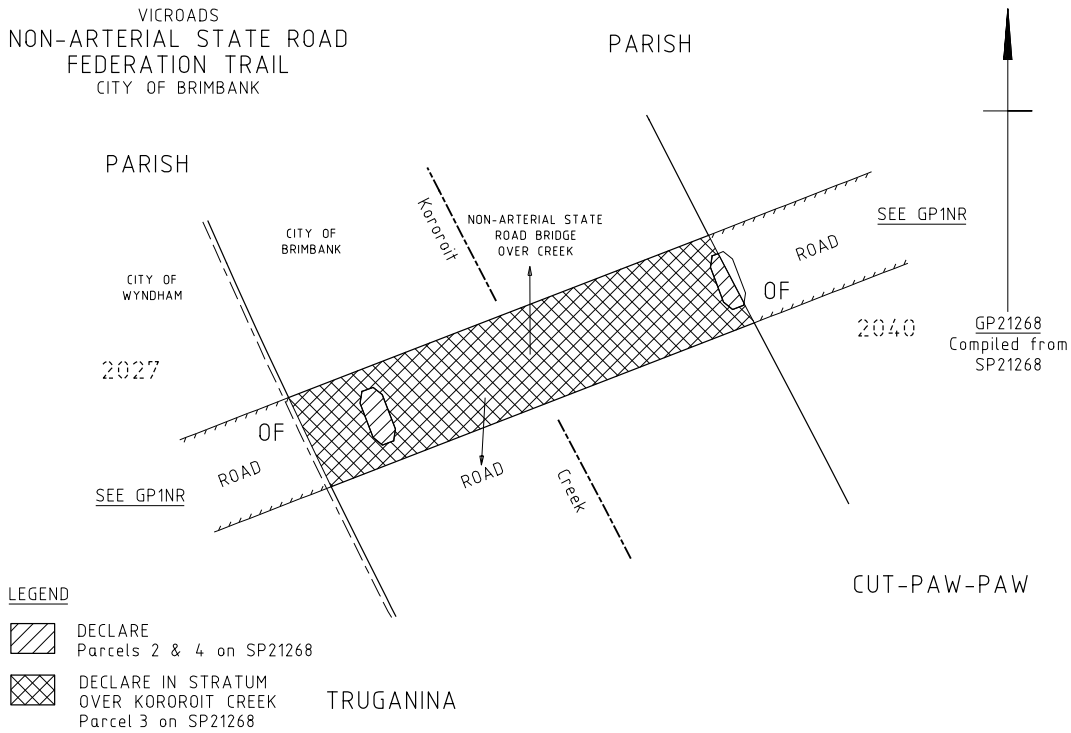
LEGEND

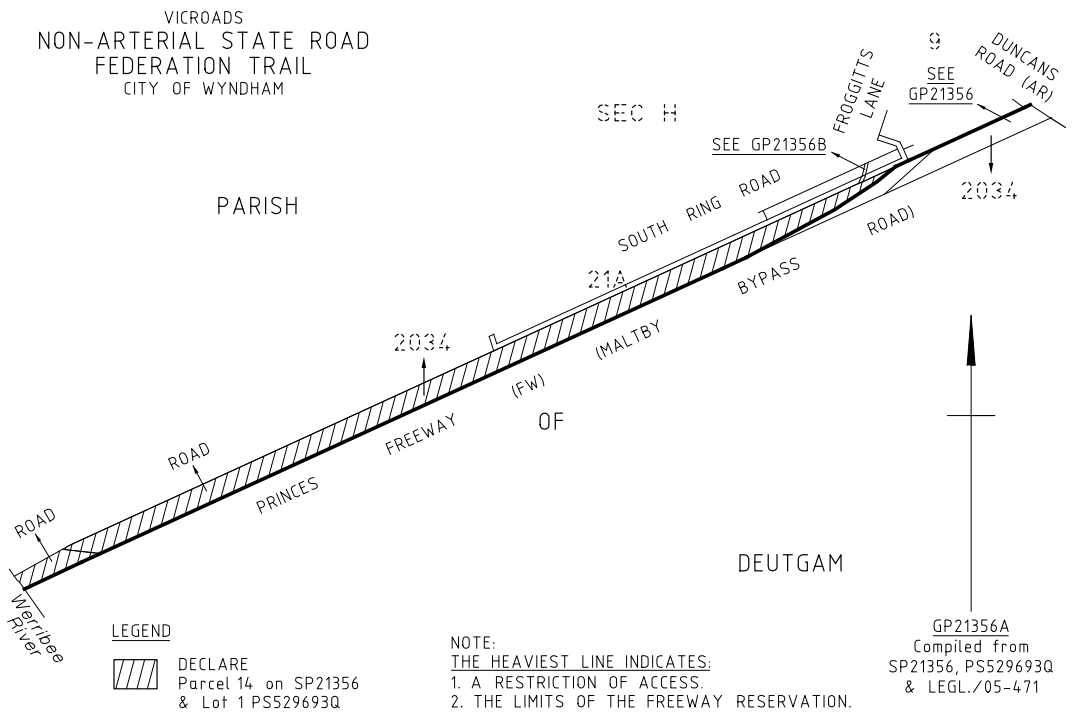
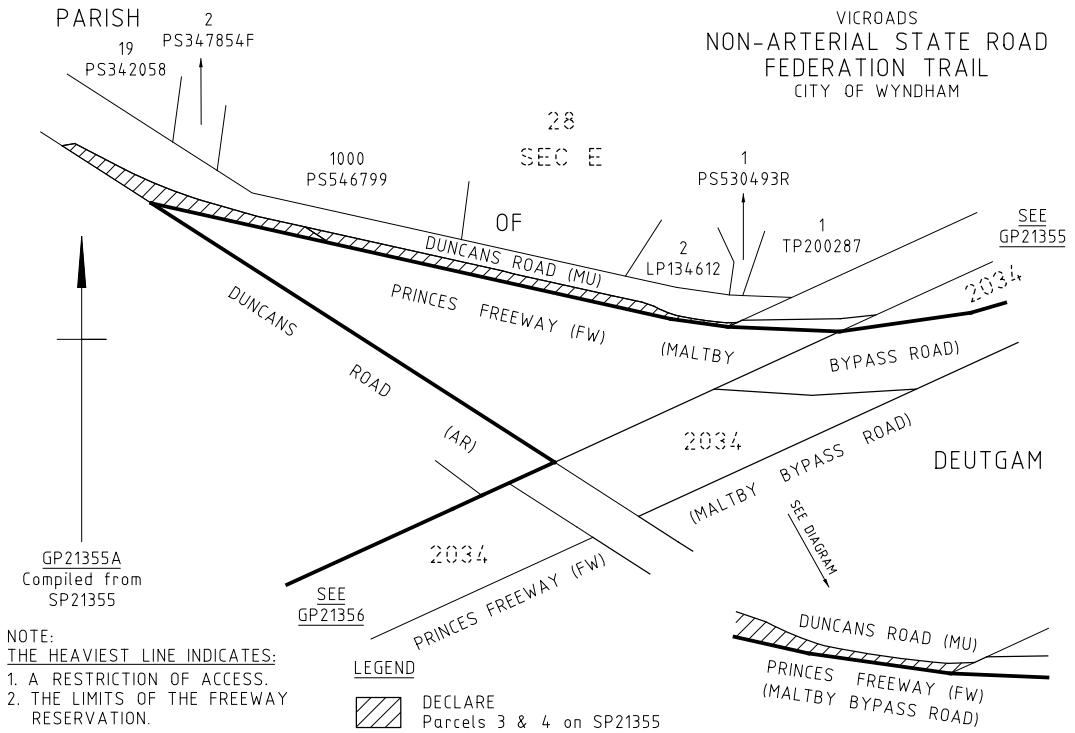


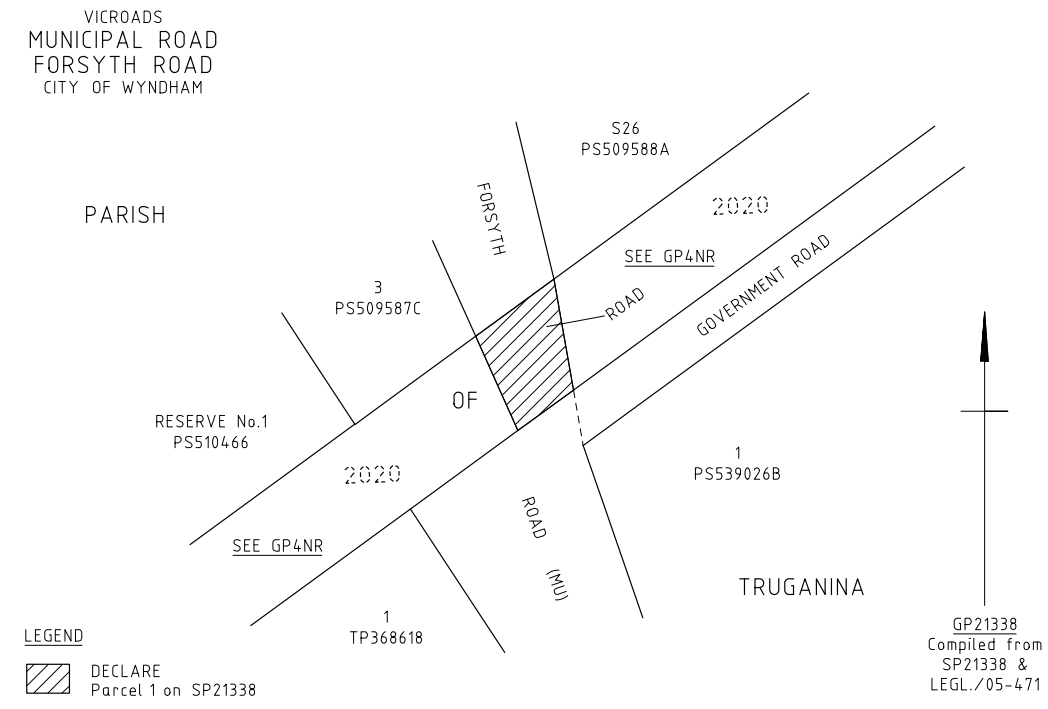
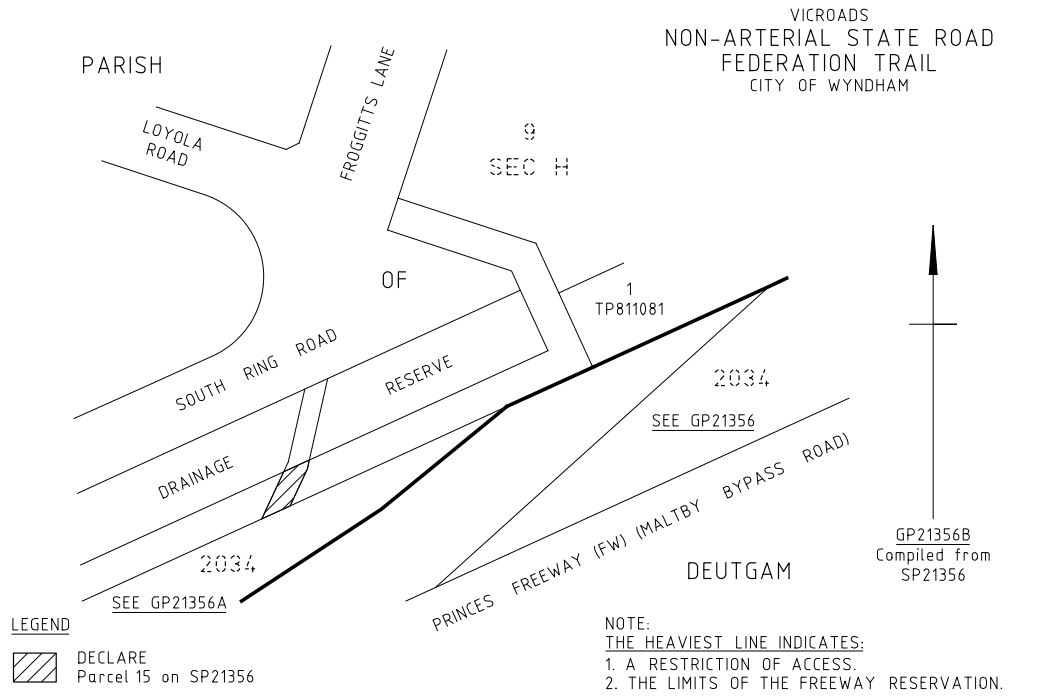
DECLARE IN STRATUM
(Upper limit is 2.4m above path
Lower limit is 0.5m below path)
Parcels 21, 23, 25 & 26 on SP21236



DECLARE IN STRATUM UNDER RAILWAY
(Upper limit is underside of bridge structure
Lower limit is 0.5m below path)
Parcels 22 & 24 on SP21236







Dated 4 August 2009

SUE JAQUINOT
Acting Chief Executive
VicRoads

This page was left blank intentionally

This page was left blank intentionally

This page was left blank intentionally

craftsmanpress




The *Victoria Government Gazette* is published by The Craftsman Press Pty Ltd with the authority of the Government Printer for the State of Victoria

© State of Victoria 2009

This publication is copyright. No part may be reproduced by any process except in accordance with the provisions of the Copyright Act.

Address all enquiries to the Government Printer for the State of Victoria
Level 2 1 Macarthur Street
Melbourne 3002
Victoria Australia

How To Order

	Mail Order	Victoria Government Gazette Level 5 460 Bourke Street Melbourne 3000 PO Box 1957 Melbourne 3001 DX 106 Melbourne
	Telephone	(03) 8523 4601
	Fax	(03) 9600 0478
	email	gazette@craftpress.com.au
	Retail & Mail Sales	Victoria Government Gazette Level 5 460 Bourke Street Melbourne 3000 PO Box 1957 Melbourne 3001
	Telephone	(03) 8523 4601
	Fax	(03) 9600 0478
	Retail Sales	Information Victoria 505 Little Collins Street Melbourne 3000
	Telephone	1300 366 356
	Fax	(03) 9603 9920

Price Code A