



Victoria Government Gazette

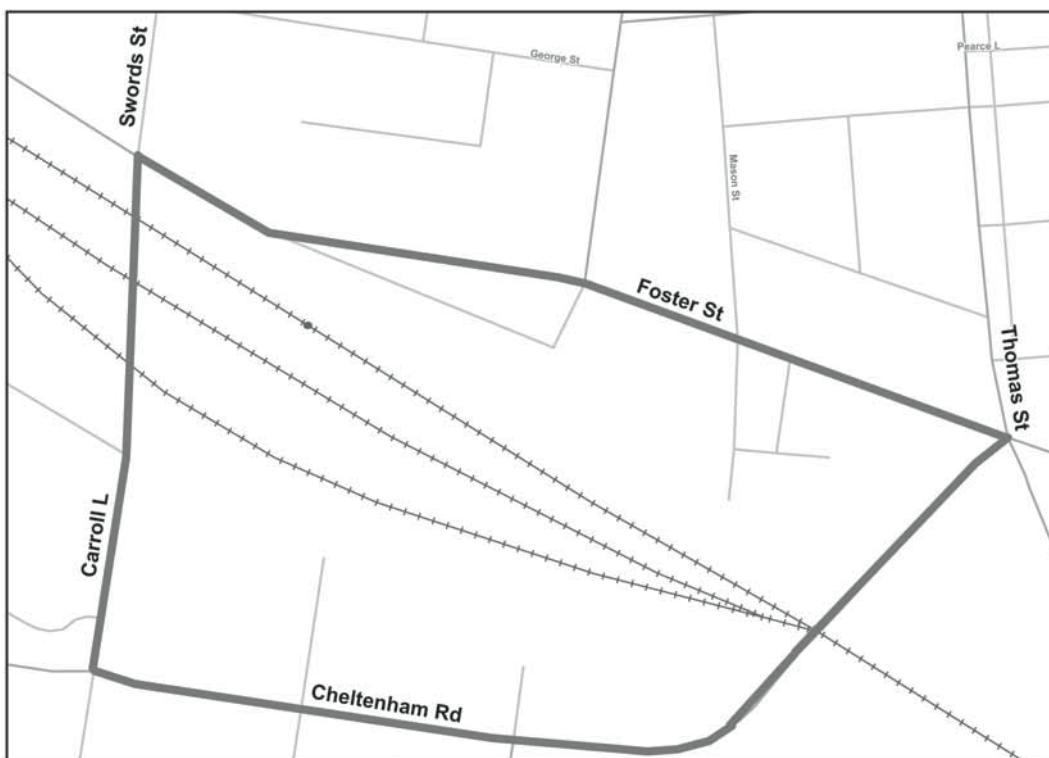
No. S 120 Friday 2 April 2010
By Authority of Victorian Government Printer

Control of Weapons Act 1990

DECLARATION OF DESIGNATED AREA UNDER SECTION 10D(1)

Dandenong

The Inspector, Transit Safety Division, acting as a delegate of the Chief Commissioner of Police, under section 10D(1) of the **Control of Weapons Act 1990** declares as a designated area – the area in Dandenong bounded by Foster Street to the south, Cheltenham Road to the west and the north, Carroll Lane to the east; and a direct line from the northern end of Carroll Lane to the intersection of Foster Street and Swords Street as shown on the map below, but not including those roads. Road has the same meaning as in section 3 of the **Road Safety Act 1986**. (Refer to map below.)



This declaration will operate on Saturday 10 April 2010 between 1900 and 0000 hours during which time members of the police force are authorised to exercise the following powers:

- (a) in a public place in the designated area, without warrant, stop and search for weapons:
 - i. any person;
 - ii. any thing in the possession or control of the person;
 - iii. any vehicle with a person in or on the vehicle; and
 - iv. any thing in or on such vehicle;
- (b) detain a person or vehicle for so long as is reasonably necessary to conduct a search;
- (c) seize and detain any item the member reasonably suspects is a weapon; and
- (d) request a person who is the subject of a full search to disclose his or her identity.

VICTORIA POLICE

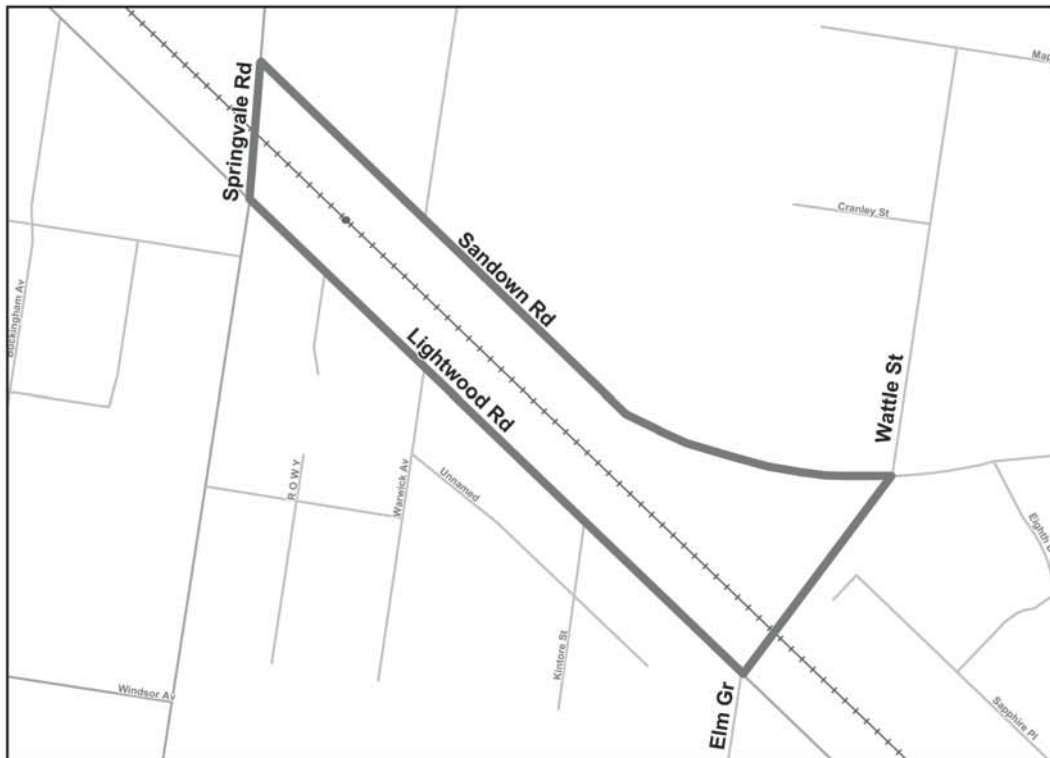
SPECIAL

Control of Weapons Act 1990

DECLARATION OF DESIGNATED AREA UNDER SECTION 10D(1)

Springvale

The Inspector, Transit Safety Division, acting as a delegate of the Chief Commissioner of Police, under section 10D(1) of the **Control of Weapons Act 1990** declares as a designated area – the area in Springvale bounded by Sandown Road to the south and to the south west, Springvale Road to the east, Lightwood Road to the north east; and a straight line from the intersection of Lightwood Road and Elm Grove to the intersection of Sandown Road and Wattle Street as shown on the map below, but not including those roads. Road has the same meaning as in section 3 of the **Road Safety Act 1986**. (Refer to map below.)



This declaration will operate on Saturday 10 April 2010 between 1900 and 0000 hours during which time members of the police force are authorised to exercise the following powers:

- (a) in a public place in the designated area, without warrant, stop and search for weapons:
 - i. any person;
 - ii. any thing in the possession or control of the person;
 - iii. any vehicle with a person in or on the vehicle; and
 - iv. any thing in or on such vehicle;
- (b) detain a person or vehicle for so long as is reasonably necessary to conduct a search;
- (c) seize and detain any item the member reasonably suspects is a weapon; and
- (d) request a person who is the subject of a full search to disclose his or her identity.

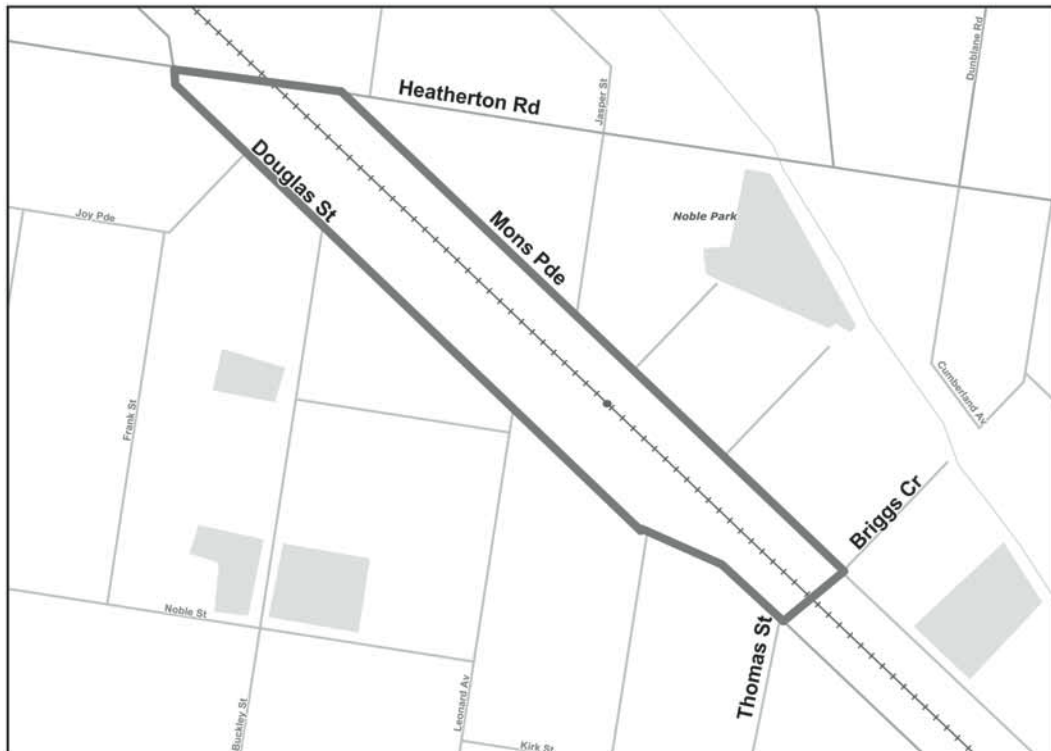
VICTORIA POLICE

Control of weapons Act 1990

DECLARATION OF DESIGNATED AREA UNDER SECTION 10D(1)

Noble Park

The Inspector, Transit Safety Division, acting as a delegate of the Chief Commissioner of Police, under Section 10D(1) of the **Control of Weapons Act 1990** declares as a designated area – the area in Noble Park bounded by Mons Parade to the south west, Heatherton Road to the south, Douglas Street to the north east, and a straight line from the intersection of Douglas Street and Thomas Street to the intersection of Mons Parade and Briggs Crescent as shown on the map below, but not including those roads. Road has the same meaning as in section 3 of the **Road Safety Act 1986**. (Refer to map below.)



This declaration will operate on Saturday 10 April 2010 between 1900 and 0000 hours during which time members of the police force are authorised to exercise the following powers:

- (a) in a public place in the designated area, without warrant, stop and search for weapons:
 - i. any person;
 - ii. any thing in the possession or control of the person;
 - iii. any vehicle with a person in or on the vehicle; and
 - iv. any thing in or on such vehicle;
- (b) detain a person or vehicle for so long as is reasonably necessary to conduct a search;
- (c) seize and detain any item the member reasonably suspects is a weapon; and
- (d) request a person who is the subject of a full search to disclose his or her identity.

VICTORIA POLICE

bluestar  **PRINT**

The *Victoria Government Gazette* is published by Blue Star Print with the authority of the Government Printer for the State of Victoria

© State of Victoria 2010

This publication is copyright. No part may be reproduced by any process except in accordance with the provisions of the Copyright Act.

Address all enquiries to the Government Printer for the State of Victoria

Level 2 1 Macarthur Street
Melbourne 3002
Victoria Australia

How To Order**Mail Order****Victoria Government Gazette**

Level 5 460 Bourke Street
Melbourne 3000
PO Box 1957 Melbourne 3001
DX 106 Melbourne

**Telephone**

(03) 8523 4601

**Fax**

(03) 9600 0478

email

gazette@bluestargroup.com.au

**Retail &
Mail Sales****Victoria Government Gazette**

Level 5 460 Bourke Street
Melbourne 3000
PO Box 1957 Melbourne 3001

**Telephone**

(03) 8523 4601

**Fax**

(03) 9600 0478

**Retail
Sales****Information Victoria**

505 Little Collins Street
Melbourne 3000

**Telephone**

1300 366 356

**Fax**

(03) 9603 9920

Price Code A