



# Victoria Government Gazette

By Authority of Victorian Government Printer

**No. G 2 Thursday 13 January 2011**

[www.gazette.vic.gov.au](http://www.gazette.vic.gov.au)

**GENERAL**

**TABLE OF PROVISIONS**

Private Advertisements	
Dissolution of Partnership	
Ballarat Sushi Plus	32
Estates of Deceased Persons	
De Kever Spaulding Legal Pty Ltd	32
Kim Bainbridge Legal Service Pty Ltd	32
Lawson Hughes Peter Walsh	32
Mills Oakley Lawyers	32
Rennick & Gaynor	32
Sandhurst Trustees Ltd	32
White Cleland Pty	33
Government and Outer Budget Sector	
Agencies Notices	34

---

**Advertisers Please Note**

As from 13 January 2011

The last Special Gazette was No. 8 dated 12 January 2011.

The last Periodical Gazette was No. 1 dated 9 June 2010.

---

**How To Submit Copy**

- See our webpage [www.gazette.vic.gov.au](http://www.gazette.vic.gov.au)
- or contact our office on 8523 4601  
between 8.30 am and 5.30 pm Monday to Friday

---

**Copies of recent Special Gazettes can now be viewed at the following display cabinet:**

- 1 Treasury Place, Melbourne (behind the Old Treasury Building)
-

**PUBLICATION OF THE VICTORIA GOVERNMENT GAZETTE (GENERAL)  
AUSTRALIA DAY WEEK 2011 (Thursday 27 January 2011)**

**Please Note:**

The Victoria Government Gazette for Australia Day week (G4/11) will be published on **Thursday 27 January 2011**.

**Copy deadlines:**

Private Advertisements **9.30 am on Friday 21 January 2011**

Government and Outer  
Budget Sector Agencies Notices **9.30 am on Monday 24 January 2011**

**Office Hours:** Where urgent gazettal is required after hours, arrangements should be made with the Government Gazette Officer on 0419 327 321.

JENNY NOAKES  
Government Gazette Officer

---

**VICTORIA GOVERNMENT GAZETTE**

**Subscribers and Advertisers**

**Our contact details are as follows:**

Victoria Government Gazette Office  
Level 5, 460 Bourke Street  
Melbourne, Victoria 3000

PO Box 1957  
Melbourne, Victoria 3001

DX 106 Melbourne

Telephone: (03) 8523 4601  
Fax: (03) 9600 0478  
Mobile (after hours): 0419 327 321

Email: [gazette@bluestargroup.com.au](mailto:gazette@bluestargroup.com.au)  
Website: [www.gazette.vic.gov.au](http://www.gazette.vic.gov.au)

JENNY NOAKES  
Government Gazette Officer

---

### PRIVATE ADVERTISEMENTS

#### DISSOLUTION OF PARTNERSHIP

Take notice that the partnership heretofore subsisting between Wai Mei Cheung and Peter Francis Elliott, trading under the name of Ballarat Sushi Plus, has been dissolved with effect from 23 December 2010.

Re: CAROLYN LORRAINE BELL, deceased.

Creditors, next-of-kin and other persons having claims against the estate of CAROLYN LORRAINE BELL, deceased, late of 38 Dorset Road, Boronia, Victoria, retired, who died on 24 September 2010, are required by the trustees, John David Bell of 1449 Mountain Highway, The Basin, Victoria, security guard, and Daniel Joseph Bell of 6 Vermay Avenue, Frankston, Victoria, concreter, to send particulars of their claims to them, care of the undermentioned solicitors, by 25 March 2011, after which date they may convey or distribute the estate, having regard only to the claims of which they then have notice.

DE KEVER SPAULDING LEGAL PTY LTD,  
173 Boronia Road, Boronia 3155.

Re: MARY JUNE VIOLET HEAD, deceased.

Creditors, next-of-kin and others having claims in respect of the estate of the deceased, who died on 27 August 2010, are required by the trustee, John Clifford Head, to send particulars to him, care of the undersigned, by 14 March 2011, after which date the trustee may convey or distribute the assets, having regard only to the claims of which he then has notice.

KIM BAINBRIDGE LEGAL SERVICE PTY LTD (t/as Garden & Green), lawyers,  
4 McCallum Street, Swan Hill 3585.

Creditors, next-of-kin and others having claims in respect of the estate of WALTER TREVOR SWAN, late of 7 Avenel Road, Kooyong, Victoria, dental surgeon, deceased, who died on 9 August 2010, are required by Equity Trustees Limited (ACN 004 031 298) of Level 2, 575 Bourke Street, Melbourne, Victoria 3000, to send particulars of their claims to the

said company by 14 March 2011, after which date it will convey or distribute the assets, having regard only to the claims of which the company then has notice.

LAWSON HUGHES PETER WALSH, lawyers,  
Eagle House, Level 4, 91 William Street,  
Melbourne, Victoria 3000.

ALICE GILBERT, late of Unit 76, 264–272 Springvale Road, Nunawading, Victoria, retired, deceased.

Creditors, next-of-kin and others having claims in respect of the estate of the deceased, who died on 19 August 2010, are required by the executor, ANZ Trustees Limited (ACN 006 132 332) of 55 Collins Street, Melbourne, Victoria, to send particulars to it by 21 March 2011, after which date it may convey or distribute the assets, having regard only to the claims of which it then has notice.

MILLS OAKLEY LAWYERS,  
530 Collins Street, Melbourne 3000.

Re: ALVA BATES LAWRENCE, late of Unit 30, 24 Highfield Avenue, Blackburn South, Victoria, retired, deceased.

Creditors, next-of-kin and others having claims in respect of the estate of the deceased, who died on 13 July 2010, are required by the executors, Bruce Lawrence Hutton of 19 Lusk Drive, Vermont, Victoria, clerical, and Sally Ann Debrowski of 5 Mann Street, Seacliff Park, South Australia, administration officer, to send particulars to them, care of the undersigned, by 13 March 2011, after which date they may convey or distribute the assets, having regard only to the claims of which they then have notice.

RENNICK & GAYNOR, solicitors,  
431 Riversdale Road, Hawthorn East, Victoria  
3123.

Re: JEAN MARGARET KENNEDY, deceased.

Creditors, next-of-kin and others having claims in respect of the estate of the deceased, who died on 25 June 2010, are required by the trustee, Sandhurst Trustees Limited, ACN 004

030 737, of 18 View Street, Bendigo, Victoria, trustee company, to send particulars to the trustee by 18 March 2011, after which date the trustee may convey or distribute the assets, having regard only to the claims of which the trustee has notice.

SANDHURST TRUSTEES LIMITED,  
18 View Street, Bendigo, Victoria 3550.

---

Re: SARAH JANE STEELE, deceased.

Creditors, next-of-kin and others having claims in respect of the estate of the deceased, who died on 3 October 2010, are required by the trustees, Shirley Merrin Steele and Robert Bernard White, to send particulars to the trustees, care of the undermentioned solicitors, by 13 March 2011, after which date the trustees may convey or distribute the assets, having regard only to the claims of which the trustees then have notice.

WHITE CLELAND PTY, solicitors,  
Level 3, 454 Nepean Highway, Frankston 3199.  
Ref. LH

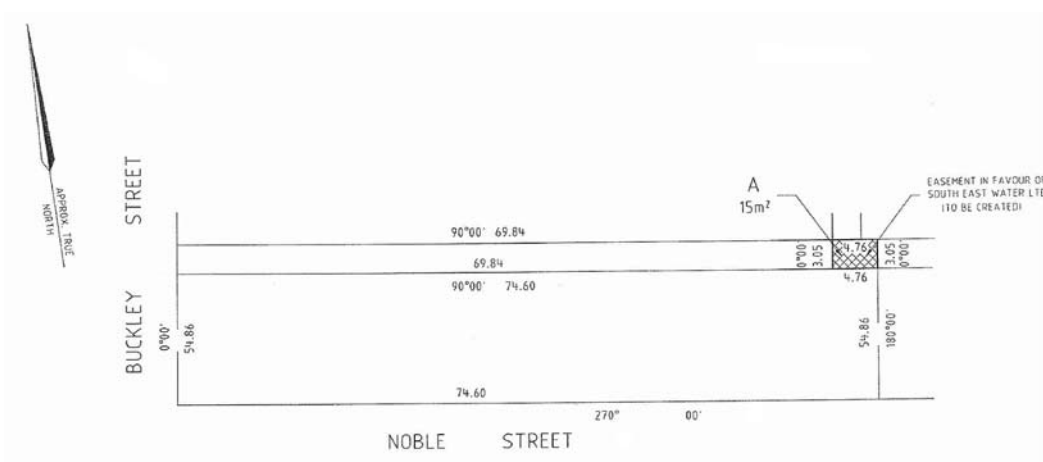
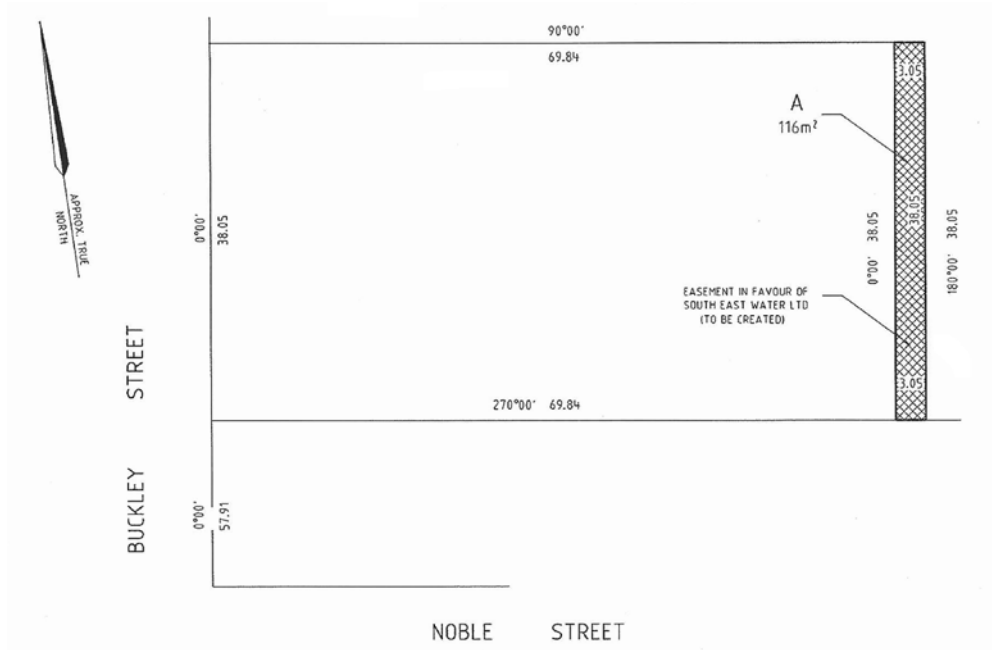
---

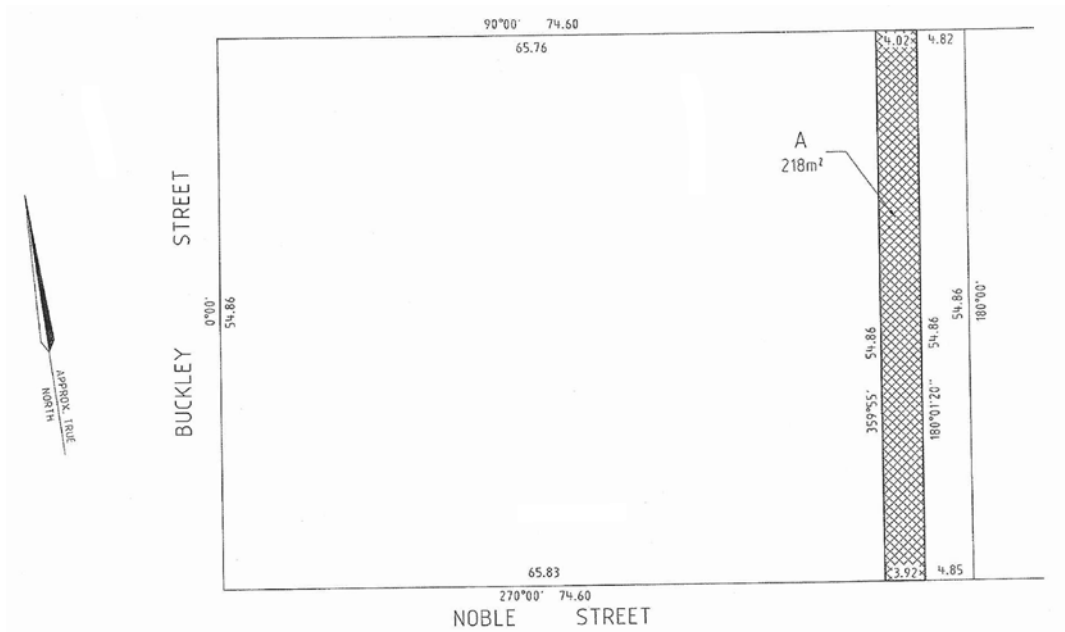
**GOVERNMENT AND OUTER BUDGET  
SECTOR AGENCIES NOTICES**



Road Discontinuance

Pursuant to section 206 and schedule 10, clause 3 of the **Local Government Act 1989**, the Greater Dandenong City Council, at its ordinary meeting held on 9 August 2010, formed the opinion that parts of the road, as shown cross-hatched on the plans below, are not reasonably required as roads for public use and as such Council resolved to discontinue the sections of road and to retain them or sell the land from the roads to adjoining owners.



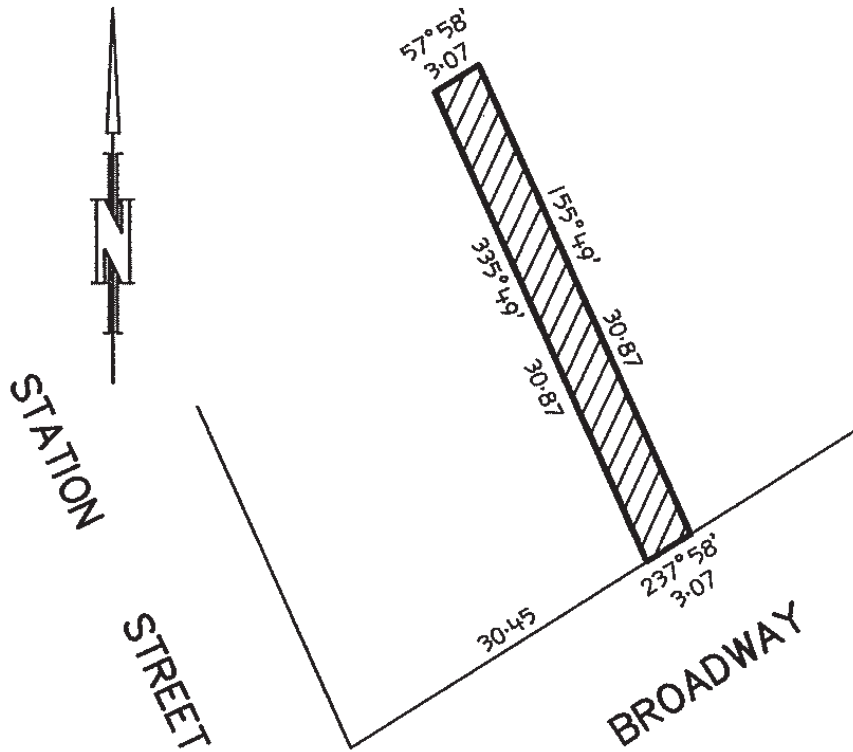


JOHN BENNIE  
Chief Executive Officer

KINGSTON CITY COUNCIL

Road Discontinuance

Notice is given pursuant to section 206 and schedule 10, clause 3 of the **Local Government Act 1989** that the Kingston City Council has resolved to discontinue the road abutting 388 and 389 Station Street and 1 Broadway, Bonbeach, shown hatched on the plan below.



The road is to be discontinued subject to the right, power or interest held by South East Water Limited in connection with any sewers or pipes under the control of that authority in or near the road.

JOHN NEVINS  
Chief Executive Officer

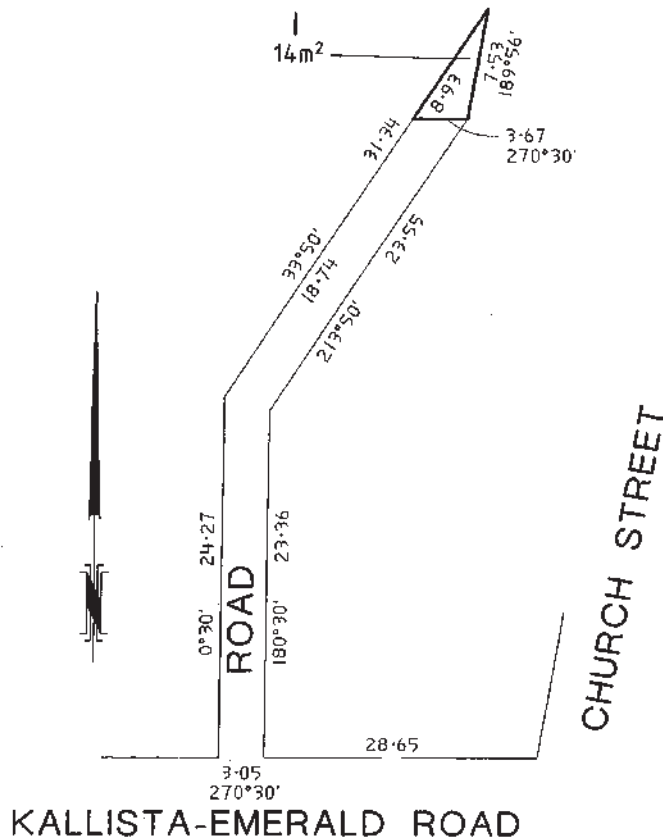


YARRA RANGES SHIRE COUNCIL

Road Discontinuance

Under section 206 and schedule 10, clause 3 of the **Local Government Act 1989** (Act), the Yarra Ranges Shire Council (Council), at its meeting held on 14 December 2010, resolved that it was of the opinion that the northern end of the unconstructed road running off the northern side of Kallista Emerald Road, Kallista, shown outlined by heavy lines on the plan below, is not reasonably required as a road for public use and to discontinue the road and that the land from the road be sold by private treaty to the abutting owner.

The road discontinuance is subject to retention or any right, power or interest held by the Council or a public authority pursuant to section 207C of the Act.



GLENN PATTERSON  
Chief Executive Officer

**Planning and Environment Act 1987**MOUNT ALEXANDER  
PLANNING SCHEME

## Notice of Preparation of Amendment

## Amendment C57

## Authorisation A01809

The Mount Alexander Shire Council has prepared Amendment C57 to the Mount Alexander Planning Scheme.

In accordance with section 8A(3) of the **Planning and Environment Act 1987**, the Minister for Planning authorised the Mount Alexander Shire Council as planning authority to prepare the Amendment.

The land affected by the Amendment is part of Lot G on Plan PS503415, 2–12 Hitchcock Street, Castlemaine.

The Amendment proposes to:

- introduce a new Schedule 10 to the Design and Development Overlay to include design guidelines in the Mount Alexander Planning Scheme to guide the development of new industrial buildings in the Wesley Hill Business Park (Stage 2);
- update Clause 21.04-3 of the Municipal Strategic Statement to include a strategy relating to the use of overlays to guide industrial development and refer to the use of the Design and Development Overlay as an implementation measure;
- update Clause 21.05 – Reference Documents to include the Wesley Hill Business Park Urban Design & Landscape Guidelines as a Reference Document in the Mount Alexander Planning Scheme;
- modify the local policy for industrial development at Clause 22.23 to avoid inconsistencies between the local policy and new Schedule 10 to the Design and Development Overlay; and
- introduce a new Schedule 10 to the Design and Development Overlay (DDO10) at Clause 43.02 of the Mount Alexander Planning Scheme.

You may inspect the Amendment, any documents that support the Amendment and the explanatory report about the Amendment, free of charge, at the following locations: Mount Alexander Shire Council, Town Hall, 25

Lyttleton Street, Castlemaine; Mount Alexander Shire Council, Municipal Offices, 9 Halford Street, Castlemaine; and Department of Planning and Community Development website, [www.dpced.vic.gov.au/planning/publicinspection](http://www.dpced.vic.gov.au/planning/publicinspection)

Any person who may be affected by the Amendment may make a submission to the planning authority.

The closing date for submissions is 14 February 2011. A submission must be sent to the Shire of Mount Alexander.

PHIL ROWLAND  
Chief Executive Officer

**Planning and Environment Act 1987**

## WODONGA PLANNING SCHEME

## Notice of Preparation of Amendment

## Amendment C82

## Authorisation A01816

The Wodonga Council has prepared Amendment C82 to the Wodonga Planning Scheme.

In accordance with section 8A(3) of the **Planning and Environment Act 1987**, the Minister for Planning authorised the Wodonga Council as planning authority to prepare the Amendment.

The land affected by the Amendment is approximately 83 hectares located at North Leneva and is described as follows:

- Lot B on Plan of Subdivision 616586G, Beechworth Road, Kinchington Road and Baranduda Boulevard, Leneva; and
- part Lot A in Plan of Subdivision 616586, Kinchington Road, Leneva.

The Amendment proposes to apply a planning framework that supports the creation of a new suburb in Wodonga, including the provision of land for a town centre facilities (including retail and commercial floorspace), open space, primary school and a range of residential development opportunities.

The Amendment involves both map and ordinance changes to the planning scheme as follows:

- A Business 1 Zone of approximately 18.7 hectares is proposed over the future North Leneva Town Centre.

- A Mixed Use Zone of approximately 8.7 hectares is proposed over the land immediately east of the proposed Business 1 Zone to provide the opportunity for a blend of commercial and residential uses.
- A Residential 2 Zone of approximately 16.8 hectares is proposed over land generally located within the walkable catchment of the proposed town centre, in order to encourage a higher composition of medium density housing and diversity of housing types.
- A Residential 1 Zone of 36 hectares is proposed over the majority of the land located north-east of the proposed town centre and 3.1 hectares over a smaller parcel to the north-west of the town centre.
- A Rural Conservation Zone is proposed for a small parcel of land north-west of the town centre, currently in the Farming Zone.
- A Design and Development Overlay (Schedule 10) is proposed over the proposed Business 1 Zone and Mixed Use Zone.
- A Development Plan Overlay (Schedule 12) is proposed over the proposed Residential Zones, Business 1 Zone and Mixed Use Zone. Schedule 12 has been updated to include reference to the Leneva Valley Design Guidelines and design requirements for vehicle access to Kinchington Road,
- A Public Acquisition Overlay is proposed over the future primary school site and a proposed recreation reserve to be located on land adjoining the proposed school site.
- Changes to the LPPF to enable the inclusion of the Leneva Valley Design Guidelines (2009) as a reference document and to clarify the role and staging of the proposed town centre.
- Replaces the North Leneva Structure Plan at figure 7 in clause 21.10-9 with a new North Leneva Structure Plan and clarifying reference to the structure plan.
- A schedule will be added to the Public Acquisition Overlay to list both the Education Department and Council as the responsible acquiring authority for the primary school site and recreation reserve (respectively).
- The schedule to clause 32.04 is amended to limit the floor space available for the use of land for the purpose of a shop.

You may inspect the Amendment, any documents that support the Amendment and the explanatory report about the Amendment, free of charge, at the following locations: during office hours, at the office of the planning authority, Wodonga City Council, 104 Hovell Street, Wodonga; and at the Department of Planning and Community Development website, [www.dpcd.vic.gov.au/planning/publicinspection](http://www.dpcd.vic.gov.au/planning/publicinspection)

Any person who may be affected by the Amendment may make a submission to the planning authority.

The closing date for submissions is Monday 14 February 2011. A submission must be sent to the Chief Executive Officer, Wodonga City Council, PO Box 923, Wodonga, Victoria 3689.

MR GAVIN CATOR  
Chief Executive Officer

Creditors, next-of-kin and others having claims against the estate of any of the undermentioned deceased persons are required to send particulars of their claims to State Trustees Limited, ABN 68 064 593 148, of 168 Exhibition Street, Melbourne, Victoria 3000, the personal representative, on or before 22 March 2011, after which date State Trustees Limited may convey or distribute the assets, having regard only to the claims of which State Trustees Limited then has notice.

CLARKE, Lorna, late of Elanora, 7 Mair Street, Brighton, Victoria 3186, pensioner, deceased, who died on 29 October 2010.

DIXON, Trevor William, late of Delany Manor, 123 Delany Avenue, Bright, Victoria 3741, retired, pensioner, deceased, who died on 27 August 2010.

McCALL, Nellie Sarah, also known as Nellie McCall and Nellie Sarah Young, late of 15 Tuhans Road, Mount Waverley, Victoria 3149, retired, deceased, who died on 14 September 2010.

SPURR, Cyril William, late of Albury and District Private Nursing Home, 674 David Street, Albury, NSW 2640, storeman, deceased, who died on 23 July 2010.

WEBER, Ellen, also known as Ellen Vera Weber, late of 78 Kipling Avenue, Mooroolbark, Victoria 3138, customer service, deceased, who died on 7 October 2010.

WILSON, Eileen, late of Southport Community Residential Home, 18–30 Richardson Street, Albert Park, Victoria 3206, accounts clerk, deceased, who died on 28 October 2010.

Dated 11 January 2011

ROD SKILBECK  
Manager  
Client Services

Creditors, next-of-kin and others having claims against the estate of any of the undermentioned deceased persons are required to send particulars of their claims to State Trustees Limited, ABN 68 064 593 148, and co-executors Peter Bassett and Margaret Bassett, care of 168 Exhibition Street, Melbourne, Victoria 3000, the personal representative, on or before 16 March 2011, after which date State Trustees Limited may convey or distribute the assets, having regard only to the claims of which State Trustees Limited then has notice.

BEALE, John Hampton Hartwig, also known as Hampton Beale, formerly of Moorfields, Unit 27, 20 Manningtree Road, Hawthorn, Victoria 3122, but late of Uniting Aged Care – Box Hill, 75 Thames Street, Box Hill, Victoria 3128, retired, deceased, who died on 2 November 2010.

BLYTHMAN, Donald Leslie, formerly of 7/867 Plenty Road, South Morang, Victoria 3752, but late of Heritage Lakes Aged Care, 879 Plenty Road, South Morang, Victoria 3752, gentleman, deceased, who died on 17 December 2010.

DOWNEY, Patrick Francis, late of 8/829 Park Street, Brunswick, Victoria 3056, deceased, who died on 7 April 2010.

GLOVER, George, late of Cardinal Knox Village, 60 Langhorne Street, Dandenong, Victoria 3175, deceased, who died on 27 August 2010.

MAIN, Nancy, late of Flat 10, 127 Riversdale Road, Hawthorn, Victoria 3122, retired, deceased, who died on 18 September 2010.

Dated 5 January 2011

ROD SKILBECK  
Manager  
Client Services

### Aboriginal Lands Act 1970

#### SUB-SECTION 23C(2)

Whereas, in accordance with the provisions of sub-section 23C(2) of the **Aboriginal Lands Act 1970**, the Minister for Aboriginal Affairs may extend the period of appointment of an Administrator of the Lake Tyers Aboriginal Trust.

I, Jeanette Powell, Minister for Aboriginal Affairs, hereby extend the appointment of the following person as Administrator of the Lake Tyers Aboriginal Trust. This extension of appointment applies for a period of twelve (12) months, unless revoked sooner, from 7 January 2011.

Mr Simon Wallace-Smith of Deloitte Touche Tohmatsu, 550 Bourke Street, Melbourne, Victoria 3001.

Dated 13 January 2011

JEANETTE POWELL  
Minister for Aboriginal Affairs

### Building Act 1993

#### VARIATION TO MINISTER'S DECLARATION

An Instrument of Delegation pursuant to s. 189 **Building Act 1993** was signed by the Minister on 29 October 2010, which delegated the function of revoking or varying a declaration signed on 29 October 2010 that it was in the public interest for the Building Commission to carry out any or all of the functions of a municipal building surveyor in relation to any building work, building or land for which Mr John Haycox was appointed as a private building surveyor.

I, Tony Arnel, Commissioner, constituting the Building Commission, hereby vary the Minister's Declaration to add the following site address:

8 Merton Street, Caulfield North, Vic. 3161.

Dated at Melbourne on 5 January 2011

TONY ARNEL  
Building Commissioner

### Cemeteries and Crematoria Act 2003

#### SECTION 41(1)

#### Notice of Approval of Cemetery Trust Fees and Charges

I, Helene Regan, as Delegate of the Secretary to the Department of Health for the purposes of section 40(2) of the **Cemeteries and Crematoria**

**Act 2003**, give notice that I have approved the scales of fees and charges fixed by the following cemetery trusts. The approved scales of fees and charges will take effect from 1 January 2011 and will be published on the internet.

Corinella Cemetery Trust  
 Gembrook Cemetery Trust  
 Hamilton Cemetery Trust  
 Jerro Cemetery Trust  
 Omeo Cemetery Trust  
 Redbank Cemetery Trust  
 Rye Cemetery Trust  
 Warragul Cemetery Trust  
 West Wimmera Cemetery Trust

Dated 10 January 2011

HELENE REGAN  
 Acting Manager  
 Cemeteries and Crematoria Regulation Unit

This exemption remains in force from 1 January 2011 until 31 December 2011 unless revoked earlier.

Dated 29 December 2010

JEFF ROSEWARNE  
 Acting Secretary  
 Department of Children and  
 Early Childhood Development

---

### Education and Training Reform Act 2006

#### NOTICE OF ORDER

Truganina South Primary School Council

Ministerial Order No. 291 constituting a school council for Truganina South Primary School was made under section 2.3.2 of the **Education and Training Reform Act 2006** on 20 December 2010.

MARTIN DIXON MP  
 Minister for Education

---

### Children's Services Act 1996

#### NOTICE OF EXEMPTION

Pursuant to section 29A(2) of the **Children's Services Act 1996**, I declare that regulations 53(1)(a)(ii), 53(1)(b)(ii) and 53(2) of the Children's Services Regulations 2009 do not apply to the children's services specified in Schedule A below during a qualified staff member's prescribed lunch break:

This exemption is subject to the condition that the proprietor must ensure that whenever children are being cared for or educated by the service the qualified staff member on lunch break must remain on the premises of the children's service and must be directly and immediately available to care for children as the need arises.

#### Schedule A

This exemption applies to the following licensed children's services:

- Millville Childcare Centre, Licence ID 876
- Florence Road Preschool, Licence ID 411
- Gardiner Pre-school, Licence ID 2195
- East Sale Child Care, Licence ID 10791
- K for Kidz Child Care, Licence ID 3997
- Thornbury Kids, Licence ID 11263
- Renown Kindergarten, Licence ID 2906
- Pearcedale Day Care and Kindergarten, Licence ID 999

---

### Education and Training Reform Act 2006

#### NOTICE OF ORDER

Suzanne Cory High School Council

Ministerial Order No. 395 constituting a school council for Suzanne Cory High School was made under section 2.3.2 of the **Education and Training Reform Act 2006** on 20 December 2010.

MARTIN DIXON MP  
 Minister for Education

---

### Education and Training Reform Act 2006

#### NOTICE OF ORDER

Cranbourne East Primary School Council

Ministerial Order No. 287 constituting a school council for Cranbourne East Primary School was made under section 2.3.2 of the **Education and Training Reform Act 2006** on 20 December 2010.

MARTIN DIXON MP  
 Minister for Education

---

### Education and Training Reform Act 2006

#### NOTICE OF ORDER

Notice is given that an Order dissolving Redan Primary School Council and Sebastopol College Council was made under section 2.3.2(6)(a) of the **Education and Training Reform Act 2006** on 20 December 2010.

The general purpose of the Order (Ministerial Order No. 404) is to constitute Ballarat South Community Learning Precinct School Council and provide for the dissolution and succession of Redan Primary School Council and Sebastopol College Council.

MARTIN DIXON MP  
Minister for Education

### Education and Training Reform Act 2006

#### NOTICE OF ORDER

Notice is given that an Order dissolving Corio Primary School Council, Corio Bay Senior College Council, Corio South Primary School Council, Corio West Primary School Council, Flinders Peak Secondary College Council, Norlane High School Council, Norlane West Primary School Council and North Shore Primary School Council was made under section 2.3.2(6) of the **Education and Training Reform Act 2006** on 29 December 2010.

The general purpose of the Order (Ministerial Order No. 408) is to constitute Northern P-12 College Council and provide for the dissolution and succession of Corio Primary School Council, Corio Bay Senior College Council, Corio South Primary School Council, Corio West Primary School Council, Flinders Peak Secondary College Council, Norlane High School Council, Norlane West Primary School Council and North Shore Primary School Council.

MARTIN DIXON MP  
Minister for Education

### Education and Training Reform Act 2006

#### NOTICE OF ORDER

Notice is given that an Order dissolving Boort Secondary College Council and Boort Primary School Council was made under section 2.3.2(6) of the **Education and Training Reform Act 2006** on 20 December 2010.

The general purpose of the Order (Ministerial Order No. 295) is to constitute Boort District P-12 School Council and provide for the dissolution and succession of Boort Secondary College Council and Boort Primary School Council.

MARTIN DIXON MP  
Minister for Education

### Education and Training Reform Act 2006

#### ORDER ABOUT NON-PAYMENT FOR WORK FOR POST-SECONDARY STUDENTS ON PRACTICAL PLACEMENTS

I, Jeff Rosewarne, Acting Secretary to the Department of Education and Early Childhood Development, hereby make an Order under section 5.4.20 of the **Education and Training Reform Act 2006** (the ETRA).

This Order comes into effect on and from 1 January 2011. It has no retrospective effect.

The Order is as follows:

A: I note that, pursuant to section 5.4.16 of the ETRA, the Governor in Council has fixed a minimum rate of payment of \$5 per day for students employed under a practical placement agreement, as defined in section 5.4.13 of ETRA.

And:

B: For the purposes of section 5.4.20 of ETRA in relation to Orders about non-payment for work, a class of student means students of a TAFE Provider. TAFE Provider, pursuant to section 5.4.13 of ETRA, means a body registered under section 4.3.10 (of the ETRA) by the Authority.

And:

C: In view of A above, and in accordance with the power available to me under section 5.4.20 of ETRA, I am satisfied that the class of student as defined in B above meet the conditions outlined in section 5.4.20 of ETRA and I hereby order that the class of student is not required to be paid the minimum rate of payment as described in A above.

And:

D: The Order made by the Acting Secretary of the Department of Education and Early Childhood Development on 24 January 1997 under section 91AB of the former **Vocational Education and Training Act 1990** (the VET Order) is hereby formally revoked, with immediate effect.

And:

E: The Order contained herein replaces the VET Order.

Dated 23 December 2010

Signed  
JEFF ROSEWARNE

**Food Act 1984**REVOCATION OF REGISTRATION OF A  
FOOD SAFETY PROGRAM TEMPLATE

I, Pauline Ireland, as delegate of the Secretary to the Department of Health –

- (a) noting that the **7–Eleven Food Safety Program Template** was registered under section 19DB of the **Food Act 1984** (the Act) in a notice published in the Government Gazette on 1 August 2002;
- (b) revoke the registration of that food safety program template under section 19DB of the Act.

This revocation takes effect on the date this notice is published in the Government Gazette.

Dated 30 December 2010

PAULINE IRELAND  
Assistant Director  
Food Safety and Regulation

**Food Act 1984**REGISTRATION OF A  
FOOD SAFETY PROGRAM TEMPLATE

I, Pauline Ireland, as delegate of the Secretary to the Department of Health, under section 19DB of the **Food Act 1984** (the Act) –

1. state that the template entitled **7–Eleven Food Safety Program Version 4** (the template) is registered for use; and
2. specify that this template is suitable for use by food businesses trading as 7–Eleven carried out at, on or from class 2 food premises.

In this instrument –

‘**class 2 food premises**’ means food premises declared to be class 2 food premises under section 19C of the Act.

This instrument takes effect on the date it is published in the Government Gazette.

Dated 30 December 2010

PAULINE IRELAND  
Assistant Director  
Food Safety and Regulation  
Department of Health

**Land Acquisition and Compensation Act 1986**

FORM 7 S. 21(a)  
Reg. 16

## Notice of Acquisition

## Compulsory Acquisition of Interest in Land

Barwon Region Water Corporation declares that by this notice it acquires the following interest in the land situate at Part of Anglesea Golf Course, 45 Golf Links Road, Anglesea, and being more particularly described as Certificate of Title Volume 9918 Folio 056:

The freehold interest in the land known as Reserve No. 1 on proposed plan of subdivision PS641442Q (Plan of Subdivision) being a total area of 939 m<sup>2</sup>. A copy of the Plan of Subdivision is available for perusal at the offices of Barwon Region Water Corporation at 61–67 Rynie Street, Geelong.

Dated 13 January 2011

Published with the authority of  
Barwon Region Water Corporation  
by its lawyers,  
signed HARWOOD ANDREWS LAWYERS  
70 Gheringhap Street, Geelong 3220

**Subordinate Legislation Act 1994**NOTICE OF PREPARATION OF  
REGULATORY IMPACT STATEMENTWater (Subdivisional Easements and Reserves)  
Regulations 2011

In Victoria regulations are, in accordance with the **Subordinate Legislation Act 1994**, automatically revoked following 10 years of operation. The Water (Subdivisional Easements and Reserves) Regulations 2001 are due to sunset in March 2011 and it is proposed that the Regulations be remade as the Water (Subdivisional Easements and Reserves) Regulations 2011.

Notice is given that, in accordance with section 11 of the **Subordinate Legislation Act 1994**, a Regulatory Impact Statement (RIS) has been prepared in relation to the proposed Regulations.

Section 136 of the **Water Act 1989** provides, where a proposal for subdivision of land is referred to a water corporation or catchment management authority under the **Planning and Environment Act 1987**, for that authority

to create easements and reserves for the purposes of pipelines or ancillary purposes, channels, carriageways, waterway management and drainage. The objective of the proposed Regulations is to prescribe the rights of the authority upon the creation of an easement or reserve.

The proposed Regulations provide a clear framework for what activities can be undertaken by authorities by prescribing the types of activities that may be undertaken by that authority on an easement and therefore facilitating, amongst other things, the effective and efficient management of water and sewerage infrastructure and waterway management works on easements on private property.

The proposed Regulations remake with minimal changes the Water (Subdivisional Easements and Reserves) Regulations 2001, which are due to sunset in March 2011.

Copies of the RIS and the proposed Regulations may be obtained from the Department of Environment and Sustainability's website at [www.dse.vic.gov.au](http://www.dse.vic.gov.au) or by phoning the Department's Customer Service Centre on 136 186 (between the hours of 9.00 am to 5.00 pm).

Public comments are invited on the RIS and the accompanying Regulations. All submissions will be treated as public documents. Any comments must be received in writing and forwarded to the following address or emailed to [water.regulations@dse.vic.gov.au](mailto:water.regulations@dse.vic.gov.au) no later than 5.00 pm, 11 February 2011:

Office of Water  
Department of Sustainability and Environment  
Level 11, 8 Nicholson Street  
East Melbourne, Victoria 3001.

Dated 7 January 2011

THE HONOURABLE PETER WALSH, MP  
Minister for Water

### **Sustainable Forests (Timber) Act 2004**

#### NOTIFICATION OF A CHANGE TO TIMBER RELEASE PLANS

I, Lee Miezi, Acting Executive Director, Forests and Parks, as delegate of the Secretary to the Department of Sustainability and Environment, hereby give notice pursuant to section 43(4) of the **Sustainable Forests**

**(Timber) Act 2004** that I have approved a further change to the approved Timber Release Plan 2006–2011 commencing from the date of publication of this notice in the Victoria Government Gazette and a further change to the approved Timber Release Plan 2009–2014 commencing from the date of publication of this notice in the Victoria Government Gazette.

The change to the approved Timber Release Plans may be viewed at the VicForests office in Melbourne (Level 7, 473 Bourke Street, Melbourne).

Copies of the change to the approved Timber Release Plan can also be viewed at:

1. the VicForests regional offices in Healesville and Orbost;
2. the Department of Sustainability and Environment regional offices in Bairnsdale, Traralgon and Benalla;
3. the VicForests website at <http://www.vicforests.com.au>; and
4. the Department of Sustainability and Environment website at <http://www.dse.vic.gov.au/forests>

LEE MIEZIS

Acting Executive Director, Forests and Parks  
As delegate of the Secretary to the  
Department of Sustainability and Environment

### **Racing Act 1958**

#### NOTICE OF MAKING OF ORDER UNDER SECTION 37E(1)(j)(ii)

I, the Hon Dr Denis Napthine MP, Minister for Ports, Racing, Regional Cities and Major Projects in the State of Victoria, pursuant to section 37E(1)(j)(ii) of the **Racing Act 1958** (the Act), hereby specify the following bodies for the purposes of section 37E of the Act:

- Australian Crimes Commission;
- Australian Securities and Investment Commission;
- Centrelink; and
- Ombudsman Victoria.

HON DR DENIS NAPTHINE  
Minister for Ports, Racing,  
Regional Cities and Major Projects



**Conservation, Forests and Lands Act 1987**

## NOTICE OF MAKING OF A LAND MANAGEMENT AGREEMENT

Notice is given under section 80 of the **Conservation Forests and Lands Act 1987** that the Secretary to the Department of Sustainability and Environment and Trevor Richard Warren entered into two Land Management Agreements in respect of the land set out in the Schedule.

A copy of the agreement is available for public inspection between the hours of 9.00 am and 4.00 pm at the offices of Environmental Policy and Climate Change, Department of Sustainability and Environment, 8 Nicholson Street, East Melbourne 3002.

GREG WILSON  
Secretary to the

Department of Sustainability and Environment

## SCHEDULE

Site Location	Title Details Volume/Folio
<b>Agreement – Site One</b>	
Lot 1 on Title Plan 843034S, Parish of Poowong East	8549 /952
Lot 1 on Title Plan 232691L, Parish of Poowong East	4072/224
<b>Agreement – Sites Three and Four</b>	
Lot 1 on Title Plan 843034S, Parish of Poowong East	8549/952
Lot 1 on Title Plan 232691L, Parish of Poowong East	

**Flora and Fauna Guarantee Act 1988**

The **Flora and Fauna Guarantee Act 1988** is the main biodiversity legislation in Victoria. The Act enables members of the public to nominate species, ecological communities and potentially threatening processes for listing. Nominations under the Act are considered by an independent Scientific Advisory Committee, which makes recommendations to the Minister for Environment and Climate Change and the Minister for Agriculture and Food Security.

The Committee has made the following preliminary recommendations. Recommendation Reports have been prepared for each recommendation. Copies of the reports can be obtained from the Head Office (<http://www.dse.vic.gov.au>) and major country offices of the Department of Sustainability and Environment (DSE). The **Flora and Fauna Guarantee Act 1988** and the Flora and Fauna Guarantee Regulations 2001 can be viewed at these offices or on the internet.

## PRELIMINARY RECOMMENDATIONS OF THE SCIENTIFIC ADVISORY COMMITTEE

The Scientific Advisory Committee has made preliminary recommendations on the evidence available, in accordance with section 14 of the Act, that the nominations for listing of the following items be supported or not supported in accordance with section 11 of the Act.

Item supported for listing	Criteria satisfied
810 <i>Leucochrysum albicans</i> var <i>tricolor</i> White Sunray	1.1, 1.2, 1.2.1, 1.2.2
811 Invasion of native vegetation by Tall Wheat-grass <i>Lophopyrum ponticum</i> (potentially threatening process)	5.1.1, 5.1.2, 6.1

The reason that the nominations are supported is that the items satisfy at least one primary criterion of the set of criteria maintained under section 11 of the Act and stated in Schedule 1 of the Flora and Fauna Guarantee Regulations 2001.

SUBMISSIONS INVITED ON PRELIMINARY RECOMMENDATIONS OF THE  
SCIENTIFIC ADVISORY COMMITTEE

Electronic (by email) or written submissions (in envelopes marked CONFIDENTIAL) supplying evidence that supports or contradicts the preliminary recommendations will be accepted until Friday 18 February 2011. Submissions must be signed and provide a full postal address and daytime telephone number of the person or group making the submission. Emailed submissions should include a postal address so that those making a submission can be advised of developments by letter. Please note that the Scientific Advisory Committee considers only nature conservation issues.

Submissions should be sent to Martin O'Brien, Executive Officer, Scientific Advisory Committee, care of Department of Sustainability and Environment, 2/8 Nicholson Street (PO Box 500), East Melbourne, Victoria 3002. Email: martin.o'brien@dse.vic.gov.au

For inquiries regarding the Act please contact Martin O'Brien, (03) 9637 9869. For information on specific items please contact Martin O'Brien or flora and fauna staff at DSE offices.

MARTIN O'BRIEN  
Executive Officer

Scientific Advisory Committee, January 2011

The Scientific Advisory Committee is committed to protecting information provided in accordance with the principles of the **Information Privacy Act 2000**. Information contained in any submissions, nominations or other correspondence is stored and used by the Committee for the purpose of advising the Minister for Environment and Climate Change and Minister for Agriculture and Food Security on nature conservation matters related to the **Flora and Fauna Guarantee Act 1988**. This information may be disclosed to other relevant government agencies, or if required by law. Those people making submissions can access their contact details held by the Committee by contacting the Executive Officer at the address above.

PREPARATION OF ACTION STATEMENTS

Under section 19 of the **Flora and Fauna Guarantee Act 1988**, the Secretary to the Department of Sustainability and Environment is required to prepare an Action Statement (or management plan) for each listed item. Action Statements set out what has been done and what is intended to be done to conserve or manage that item.

Groups or individuals wishing to comment on a particular action statement at the draft stage, if and when the above items are listed by the Governor in Council on the recommendation of the Minister, should express their interest to Kylie White, Executive Director, Biodiversity and Ecosystem Services Division, Department of Sustainability and Environment, PO Box 500, East Melbourne, Victoria 3002.

**Geographic Place Names Act 1998**

NOTICE OF REGISTRATION OF GEOGRAPHIC NAMES

The Registrar of Geographic Names hereby gives notice of the registration of the undermentioned place names.

Road Name	Locality	Proposer and Location
Breavington Way	Northcote	Darebin City Council The road traverses south off Dennis Street.
Rudduck Street	Dandenong	Greater Dandenong City Council The road traverses north off Foster Street.
Skinner Lane	Ravenswood	Greater Bendigo City Council The road traverses north off Belvoir Park Road.
Druce Lane	Carlton	Melbourne City Council The road traverses east off Station Street.

<b>Road Name</b>	<b>Locality</b>	<b>Proposer and Location</b>
Bowcher Lane	Loch	South Gippsland Shire Council The road traverses east off Roy Street.
Naylor Lane	Loch	South Gippsland Shire Council The road traverses south off Bowcher Lane.
Bigelow Lane	Loch	South Gippsland Shire Council The road traverses south off Queen Street.
Rawlings Lane	Loch	South Gippsland Shire Council The road traverses west off Bigelow Lane.
Hancock Lane	Mildura	Mildura Rural City Council The road traverses south-west off Thirteenth Street.
Ward Lane	Mildura	Mildura Rural City Council The road traverses north-west off Hazel Avenue.
Wagstaff Lane	Mildura	Mildura Rural City Council The road traverses north-west off Hazel Avenue.
Timbarra Way	Mildura	Mildura Rural City Council The road traverses east off Fitzroy Avenue.
John Paul Drive	Diamond Creek	Nillumbik Shire Council The road traverses west off McKillop Drive.
McKillop Drive	Diamond Creek	Nillumbik Shire Council The road traverses north off Diamond Creek Road.
Mannix Court	Diamond Creek	Nillumbik Shire Council The road traverses north off Diamond Creek Road.
Tomashe Court	Diamond Creek	Nillumbik Shire Council The road traverses north off John Paul Drive.
Mercy Court	Diamond Creek	Nillumbik Shire Council The road traverses north off Diamond Creek Road.
Kierce Court	Diamond Creek	Nillumbik Shire Council The road traverses north off John Paul Drive.
Broadbent Court	Diamond Creek	Nillumbik Shire Council The road traverses north Diamond Creek Road.
McIntosh Court	Diamond Creek	Nillumbik Shire Council The road traverses north John Paul Drive.

Office of Geographic Names

c/- **LAND VICTORIA**

17th Floor

570 Bourke Street

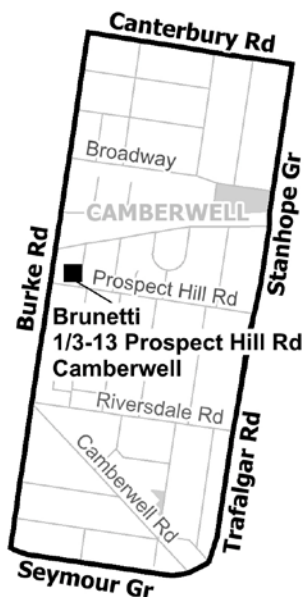
MELBOURNE 3000

JOHN E. TULLOCH  
Registrar of Geographic Names

**Liquor Control Reform Act 1998****LIQUOR LICENSING POLL****Camberwell Neighbourhood**

The Director of Liquor Licensing has received an application for an on-premises licence for Brunetti Camberwell, 1/3–13 Prospect Hill Road, Camberwell. As the application for a licence is in a 'dry area', the Director of Liquor Licensing, pursuant to clause 17 of Schedule 3 of the **Liquor Control Reform Act 1998**, has ordered a poll of electors in the neighbourhood surrounding the above premises. The Director of Liquor Licensing determines this neighbourhood. The Victorian Electoral Commission (VEC) will conduct the poll entirely by post.

1. The neighbourhood indicated by the Director of Liquor Licensing for Brunetti Camberwell licensing poll comprises the neighbourhood on the map below:



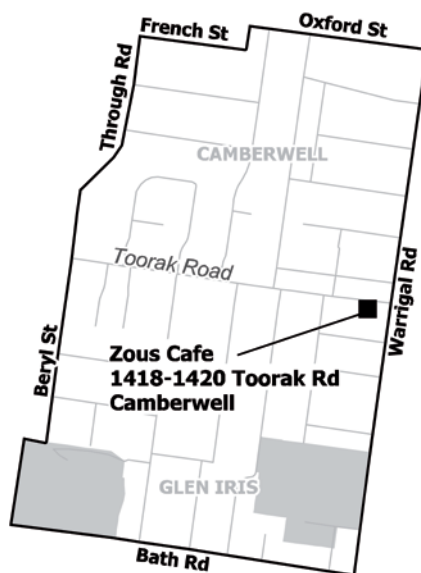
2. The resolution to be submitted to the electors  
Electors in the Camberwell neighbourhood for the Brunetti Camberwell licensing poll will be asked to vote 'yes' or 'no' with respect to the following resolution:  
'That an on-premises licence be granted in the neighbourhood of the premises situated at 1/3–13 Prospect Hill Road, Camberwell.'
3. Persons entitled to vote at the poll  
All electors who reside within the neighbourhood indicated, and who were enrolled on the electoral roll used for State elections as of 5.00 pm on Thursday 16 December 2010, must vote in the poll. Copies of the official roll for the poll may now be inspected at the Victorian Electoral Commission, Level 8, 505 Little Collins Street, Melbourne.
4. Voting is compulsory  
Electors enrolled in the licensing poll neighbourhood as of 5.00 pm on Thursday 16 December 2010 are obliged to vote. The penalty for failing to vote without a valid and sufficient reason is currently \$60.00.
5. Postal voting  
The poll will be conducted entirely by post. Ballot papers will be mailed to all eligible electors from Tuesday 25 January 2011. To be included in the count, ballot papers must be received by the VEC by 5.00 pm on Monday 14 February 2011.

PHILLIPPA HESKETT  
Election Manager

**Liquor Control Reform Act 1998****LIQUOR LICENSING POLL****Camberwell Neighbourhood**

The Director of Liquor Licensing has received an application for an on-premises licence for Zous Cafe, 1418–1420 Toorak Road, Camberwell. As the application for a licence is in a 'dry area', the Director of Liquor Licensing, pursuant to clause 17 of Schedule 3 of the **Liquor Control Reform Act 1998**, has ordered a poll of electors in the neighbourhood surrounding the above premises. The Director of Liquor Licensing determines this neighbourhood. The Victorian Electoral Commission (VEC) will conduct the poll entirely by post.

1. The neighbourhood indicated by the Director of Liquor Licensing for Zous Cafe licensing poll comprises the neighbourhood on the map below:



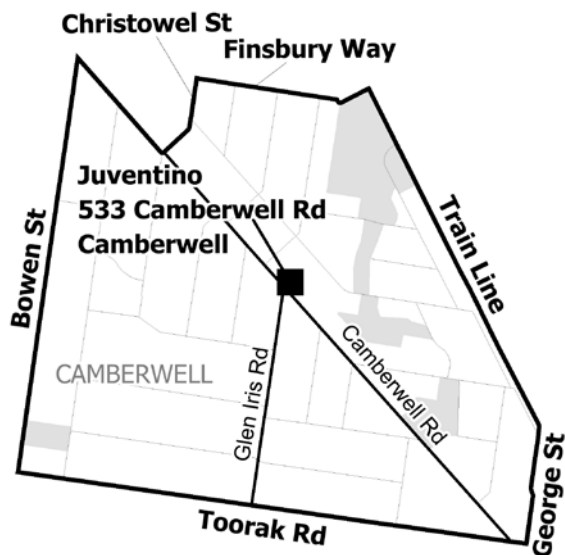
2. The resolution to be submitted to the electors  
Electors in the Camberwell neighbourhood for the Zous Cafe licensing poll will be asked to vote 'yes' or 'no' with respect to the following resolution:  
'That an on-premises licence be granted in the neighbourhood of the premises situated at 1418–1420 Toorak Road, Camberwell.'
3. Persons entitled to vote at the poll  
All electors who reside within the neighbourhood indicated, and who were enrolled on the electoral roll used for State elections as of 5.00 pm on Thursday 16 December 2010, must vote in the poll. Copies of the official roll for the poll may now be inspected at the Victorian Electoral Commission, Level 8, 505 Little Collins Street, Melbourne.
4. Voting is compulsory  
Electors enrolled in the licensing poll neighbourhood as of 5.00 pm on Thursday 16 December 2010 are obliged to vote. The penalty for failing to vote without a valid and sufficient reason is currently \$60.00.
5. Postal voting  
The poll will be conducted entirely by post. Ballot papers will be mailed to all eligible electors from Tuesday 25 January 2011. To be included in the count, ballot papers must be received by the VEC by 5.00 pm on Monday 14 February 2011.

PHILLIPPA HESKETT  
Election Manager

**Liquor Control Reform Act 1998****LIQUOR LICENSING POLL****Camberwell Neighbourhood**

The Director of Liquor Licensing has received an application for an on-premises licence for Juventino, 533 Camberwell Road, Camberwell. As the application for a licence is in a 'dry area', the Director of Liquor Licensing, pursuant to clause 17 of Schedule 3 of the **Liquor Control Reform Act 1998**, has ordered a poll of electors in the neighbourhood surrounding the above premises. The Director of Liquor Licensing determines this neighbourhood. The Victorian Electoral Commission (VEC) will conduct the poll entirely by post.

1. The neighbourhood indicated by the Director of Liquor Licensing for Juventino licensing poll comprises the neighbourhood on the map below:



2. The resolution to be submitted to the electors  
Electors in the Camberwell neighbourhood for the Juventino licensing poll will be asked to vote 'yes' or 'no' with respect to the following resolution:  
'That an on-premises licence be granted in the neighbourhood of the premises situated at 533 Camberwell Road, Camberwell.'
3. Persons entitled to vote at the poll  
All electors who reside within the neighbourhood indicated, and who were enrolled on the electoral roll used for State elections as of 5.00 pm on Thursday 16 December 2010, must vote in the poll. Copies of the official roll for the poll may now be inspected at the Victorian Electoral Commission, Level 8, 505 Little Collins Street, Melbourne.
4. Voting is compulsory  
Electors enrolled in the licensing poll neighbourhood as of 5.00 pm on Thursday 16 December 2010 are obliged to vote. The penalty for failing to vote without a valid and sufficient reason is currently \$60.00.
5. Postal voting  
The poll will be conducted entirely by post. Ballot papers will be mailed to all eligible electors from Tuesday 25 January 2011. To be included in the count, ballot papers must be received by the VEC by 5.00 pm on Monday 14 February 2011.

PHILLIPPA HESKETT  
Election Manager

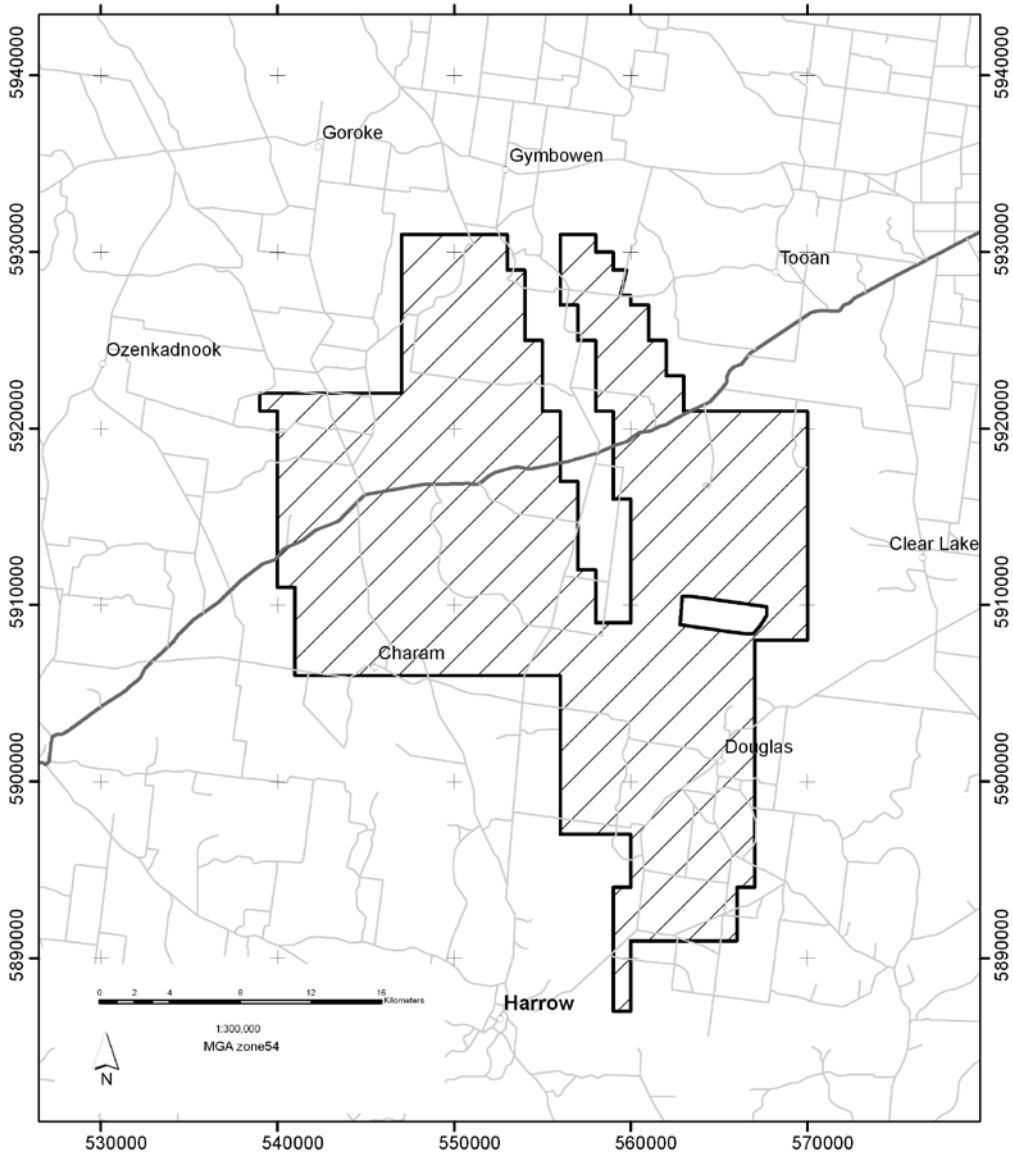
**Mineral Resources (Sustainable Development) Act 1990**

DEPARTMENT OF PRIMARY INDUSTRIES

Exemption from a Mining and Exploration Licence

I, Terry McKinley, Acting Director, Earth Resources Regulation, pursuant to section 7 of the **Mineral Resources (Sustainable Development) Act 1990** and under delegation by the Minister for Energy and Resources, hereby exempt all land situated within the boundaries of the hatched area on the attached map (Schedule A) from being subject to a mining and exploration licence.

**Schedule A**



Dated 7 January 2011

TERRY MCKINLEY  
Acting Director, Earth Resources Regulation

**Plant Health and Plant Products Act 1995****ORDER DECLARING A RESTRICTED AREA AT YARRAWONGA FOR  
THE CONTROL OF QUEENSLAND FRUIT FLY**

I, Peter Walsh, Minister for Agriculture and Food Security, under section 20 of the **Plant Health and Plant Products Act 1995**, make the following Order declaring a restricted area for the control of Queensland Fruit Fly and specifying the prohibitions, restrictions and requirements which are to operate in the restricted area.

Dated 10 January 2011

PETER WALSH MLA  
Minister for Agriculture and Food Security

**1. Objective**

The objective of this Order is to declare a restricted area for the control of Queensland Fruit Fly at Yarrawonga, and to specify the prohibitions, restrictions and requirements which are to operate in the restricted area.

**2. Authorising provisions**

This Order is made under section 20 of the **Plant Health and Plant Products Act 1995**.

**3. Definition**

In this Order –

‘**accreditation program**’ means any program under which a person is permitted to issue an assurance certificate, including any procedures available under the Interstate Certification Assurance (ICA) Scheme;

‘**Act**’ means the **Plant Health and Plant Products Act 1995**;

‘**authorised person**’ means a person authorised by the Department of Primary Industries;

‘**inspector**’ means a person authorised as an inspector under the Act;

‘**Manager Plant Standards**’ means the person for the time being occupying or acting in the position of Manager, Plant Standards in the Department of Primary Industries;

‘**Queensland Fruit Fly**’ means the exotic pest *Bactrocera tryoni* (Froggatt); and

‘**Queensland Fruit Fly host material**’ means any fruit or vegetable listed in Schedule 1.

**4. Restricted area for the control of Queensland fruit fly**

The restricted area for the control of Queensland Fruit Fly is declared to be the area described in Schedule 2.

**5. Prohibitions, restrictions and requirements**

(1) The removal from the restricted area into any part of Victoria of any Queensland Fruit Fly host material is prohibited.

(2) Subclause (1) does not apply if the Queensland Fruit Fly host material is –

(a) packed, labelled and certified in accordance with any conditions prescribed by an accreditation program, administered by the Department of Primary Industries; or

(b) accompanied by a plant health declaration issued by an authorised person declaring that the host material has been treated in a manner approved by the Manager Plant Standards; or

(c) accompanied by a plant health certificate issued by an inspector certifying that the host material has been treated in a manner approved by the Manager Plant Standards.

(3) The owners and occupiers of land described in Schedule 3 must give an inspector access to such land for the purposes of inspection, deployment of any lures or traps, application of any treatment or performance of any other actions which are necessary for the eradication or prevention of spread of the pest.



- (4) The owners and occupiers of land described in Schedule 3 must, on instruction from an inspector, strip Queensland Fruit Fly host materials from plants, collect and dispose of waste material, or treat the material in a manner approved by the Manager Plant Standards.

#### 6. Verification of Consignments

Any Queensland Fruit Fly host material removed from the restricted area in accordance with clause 5(2), and the accompanying certificate or declaration, must be:

- (1) presented to an inspector for inspection; or  
 (2) verified by a person accredited to do so by the Department of Primary Industries.

#### Schedule 1

Abiu	Eggplant	Nectarine
Acerola	Feijoa	Orange
Apple	Fig	Passionfruit
Apricot	Goji Berry	Pawpaw
Avocado	Granadilla	Peach
Babaco	Grape	Peacharine
Banana	Grapefruit	Pear
Black Sapote	Grumichama	Pepino
Blackberry	Guava	Persimmon
Blueberry	Hog Plum	Plum
Boysenberry	Jaboticaba	Plumcot
Brazil Cherry	Jackfruit	Pomegranate
Breadfruit	Jew Plum	Prickly Pear
Caimito (Star Apple)	Ju Jube	Pummelo
Cape Gooseberry	Kiwifruit	Quince
Capsicum	Lemon	Rambutan
Carambola (Starfruit)	Lime	Raspberry
Cashew Apple	Loganberry	Rollinia
Casimiroa (White Sapote)	Longan	Santal
Cherimoya	Loquat	Sapodilla
Cherry	Lychee	Shaddock
Chilli	Mandarin	Soursop
Citron	Mango	Strawberry
Cocoa Berry	Mangosteen	Sweetsop (Sugar Apple)
Cumquat	Medlar	Tamarillo
Custard Apple	Miracle Fruit	Tangelo
Date	Mulberry	Tomato
Durian	Nashi	Wax Jambu (Rose Apple)

#### Schedule 2

The area of land bounded by a line commencing at the intersection of the Murray River and Goughs Lane and proceeding in a southerly direction along Goughs Lane to the intersection of Goughs Lane and the Murray Valley Highway, then in a north-easterly direction along Murray Valley Highway to the intersection of Murray Valley Highway and Montroses Road, then in a southerly direction along Montroses Road to the intersection of Montroses Road and Playfair Road, then in an easterly direction along Playfair Road to the intersection of Playfair road and McPhails Road, then in a southerly direction along McPhails Road to the intersection of McPhails Road and Carmichaels Road, then in a westerly direction along Carmichaels Road to the intersection

of Carmichaels Road and Boomahnoomoonah Road East, then in a southerly direction along Boomahnoomoonah Road East to the intersection of Boomahnoomoonah Road East and Geodetic Road, then in a westerly direction along Geodetic Road to the intersection of Geodetic Road and Willetts Road, then in a southerly direction along Willetts Road to the intersection of Willetts Road and Evans Road, then in a westerly direction along Evans Road to the intersection of Evans Road and Boomahnoomoonah Road, then in a southerly direction along Boomahnoomoonah Road to the intersection of Boomahnoomoonah Road and Hargreaves Road, then in an westerly direction along Hargreaves Road, which becomes Jeffcotts Road to the intersection of Jeffcotts Road and Kilmarnock Road, then in a southerly direction along Kilmarnock Road to the intersection of Kilmarnock Road and Fisher Road, then in a westerly direction along Fisher Road to the intersection of Fisher Road and Three Chain Road, then in a northerly direction along Three Chain Road to the intersection of Three Chain Road and Hill Plain Road, then in a westerly direction along Hill Plain Road to the intersection of Hill Plain Road and Mays Hill Road, then in a northerly direction along Mays Hill Road to the intersection of Mays Hill Road and Telford–Tungamah Road, then in a westerly direction along Telford–Tungamah Road to the intersection of Telford–Tungamah Road and Tungamah Road, then in a northerly direction along Tungamah Road to the intersection of Tungamah Road and Quinane Road, then in a westerly direction along Quinane Road to the intersection of Quinane Road and Lawless Road, then in a northerly direction along Lawless Road to the intersection of Lawless Road and Murray Valley Highway, then in an easterly direction along Murray Valley Highway to the intersection of Murray Valley Highway and Sharps Road, then in a northerly direction along Sharps Road and continuing in a northerly direction to the Murray River, then in a generally easterly direction along the Murray River to the point of commencement.

### Schedule 3

The area of land in Victoria within a radius of one and a half kilometres of the outbreak epicentre at 146.003703° East, 36.013244 South.

Note: Section 21 of the **Plant Health and Plant Products Act 1995** provides that a person is guilty of an offence and liable for a penalty not exceeding 50 penalty units in the case of a natural person, and 100 penalty units in the case of a body corporate, for moving any host material from a restricted area contrary to any restrictions, unless authorised to do so by a permit issued by an Inspector.

---

**Planning and Environment Act 1987****CAMPASPE PLANNING SCHEME**

## Notice of Approval of Amendment

## Amendment C64

## Authorisation A01083

The Minister for Planning has approved Amendment C64 to the Campaspe Planning Scheme.

The Amendment comes into operation on the date this notice is published in the Government Gazette.

The Amendment rezones land known as Lot 1 on PS 312285R, located at 87 Edis Street, Kyabram, from the Rural Living Zone to the Residential 1 Zone.

A copy of the Amendment can be inspected, free of charge, at the Department of Planning and Community Development website at [www.dpcd.vic.gov.au/planning/publicinspection](http://www.dpcd.vic.gov.au/planning/publicinspection) and free of charge, during office hours, at the offices of the Campaspe Shire Council, corner of Hare and Heygarth Streets, Echuca.

PETER ALLEN  
Executive Director  
Statutory Planning Systems Reform  
Department of Planning and  
Community Development

**Planning and Environment Act 1987****CASEY PLANNING SCHEME**

## Notice of Approval of Amendment

## Amendment C126

The Minister for Planning has approved Amendment C126 to the Casey Planning Scheme.

The Amendment comes into operation on the date this notice is published in the Government Gazette.

The Amendment:

- rezones 4 Princes Domain Drive, Hallam, and part of 2 Princes Domain Drive, Hallam, from Public Use Zone 6 – Local Government (PUZ6) to Business 1 Zone (B1Z); and
- introduces a new Clause 45.06 Road Closure Overlay into the planning scheme and applies a Road Closure Overlay (RXO) to land identified as Road-R1 on LP 54909.

The Minister has granted the following permit under Division 5 Part 4 of the Act:

Permit No. P291/09.

Description of land: Part 2 Princes Domain Drive and 4 Princes Domain Drive, Hallam, Victoria 3803.

A copy of the Amendment and permit can be inspected, free of charge, at the Department of Planning and Community Development website at [www.dpcd.vic.gov.au/planning/publicinspection](http://www.dpcd.vic.gov.au/planning/publicinspection) and on the City of Casey website at [www.casey.vic.gov.au/planningexhibition](http://www.casey.vic.gov.au/planningexhibition). A copy of the Amendment and permit can also be inspected free of charge, during office hours, at the Casey City Council Municipal Offices, Customer Service Centre, Magid Drive, Narre Warren 3805.

PETER ALLEN  
Executive Director  
Statutory Planning Systems Reform  
Department of Planning and  
Community Development

**Planning and Environment Act 1987****CASEY PLANNING SCHEME**

## Notice of Approval of Amendment

## Amendment C144

The Minister for Planning has approved Amendment C144 to the Casey Planning Scheme.

The Amendment comes into operation on the date this notice is published in the Government Gazette.

The Amendment reduces the Heritage Overlay (HO163 – Hayton Park) at 2/660 Hall Road, Cranbourne, to apply to the Hayton Park Homestead and immediate surrounding area.

A copy of the Amendment can be inspected, free of charge, at the Department of Planning and Community Development website at [www.dpcd.vic.gov.au/planning/publicinspection](http://www.dpcd.vic.gov.au/planning/publicinspection) and free of charge, during office hours, at the offices of the Casey City Council, Customer Service Centre, Municipal Offices, Magid Drive, Narre Warren.

PETER ALLEN  
Executive Director  
Statutory Planning Systems Reform  
Department of Planning and  
Community Development

**Planning and Environment Act 1987**

## DAREBIN PLANNING SCHEME

## Notice of Approval of Amendment

## Amendment C120

The Minister for Planning has approved Amendment C120 to the Darebin Planning Scheme.

The Amendment comes into operation on the date this notice is published in the Government Gazette.

The Amendment applies the corrected schedule to Clause 43.01 and the corrected schedule to Clause 61.03.

A copy of the Amendment can be inspected, free of charge, at the Department of Planning and Community Development website at [www.dpcd.vic.gov.au/planning/publicinspection](http://www.dpcd.vic.gov.au/planning/publicinspection) and free of charge, during office hours, at the offices of the Darebin City Council, 274 Gower Street, Preston.

PETER ALLEN  
Executive Director  
Statutory Planning Systems Reform  
Department of Planning and  
Community Development

**Planning and Environment Act 1987**

## FRANKSTON PLANNING SCHEME

## Notice of Approval Amendment

## Amendment C70

The Minister for Planning has approved Amendment C70 to the Frankston Planning Scheme.

The Amendment replaces two (2) schedules to the Erosion Management Overlay (EMO) with two revised schedules on an interim basis for a period of 18 months (until 31 May 2012).

The land affected is at Olivers Hill, Frankston South, bounded by Nepean Highway, Yamala Drive, Gulls Way, the Port Phillip coast and the northern boundary of Number 600 Nepean Highway.

A copy of the Amendment can be inspected, free of charge, at the Department of Planning and Community Development website at [www.dpcd.vic.gov.au/planning/publicinspection](http://www.dpcd.vic.gov.au/planning/publicinspection) and free of charge, during office hours, at the offices of the Frankston City Council, Davey Street, Frankston, Victoria 3199.

[dpcd.vic.gov.au/planning/publicinspection](http://www.dpcd.vic.gov.au/planning/publicinspection) and free of charge, during office hours, at the offices of the Frankston City Council, Davey Street, Frankston, Victoria 3199.

PETER ALLEN  
Executive Director  
Statutory Planning Systems Reform  
Department of Planning and  
Community Development

**Planning and Environment Act 1987**GREATER GEELONG  
PLANNING SCHEME

## Notice of Approval of Amendment

## Amendment C193

The Minister for Planning has approved Amendment C193 to the Greater Geelong Planning Scheme.

The Amendment comes into operation on the date this notice is published in the Government Gazette.

The Amendment affects land at Lots 37, 38, 51 and 52 of PS 315317P, Reedy Lakes Court, Leopold.

The Amendment rezones the four allotments from Low Density Residential Zone to Residential 1 Zone.

A copy of the Amendment can be inspected, free of charge, at the Department of Planning and Community Development website at [www.dpcd.vic.gov.au/planning/publicinspection](http://www.dpcd.vic.gov.au/planning/publicinspection) and free of charge, during office hours, at the offices of the Greater Geelong City Council, 131 Myers Street, Geelong 3220.

PETER ALLEN  
Executive Director  
Statutory Planning Systems Reform  
Department of Planning and  
Community Development

**Planning and Environment Act 1987**GREATER GEELONG  
PLANNING SCHEME

## Notice of Approval of Amendment

## Amendment C219

The Minister for Planning has approved Amendment C219 to the Greater Geelong Planning Scheme.

The Amendment comes into operation on the date this notice is published in the Government Gazette.

The Amendment applies to land at 307, 309, 311 and 313 Latrobe Terrace, Geelong, and rezones the land from a Residential 1 Zone to a Business 5 Zone and removes the Schedule 14 to the Design and Development Overlay.

The Minister has granted the following permit under Division 5 Part 4 of the Act: Permit No. 383/2009.

Description of land: 307–313 Latrobe Terrace, Geelong.

A copy of the Amendment and permit can be inspected, free of charge, at the Department of Planning and Community Development website at [www.dpcd.vic.gov.au/planning/publicinspection](http://www.dpcd.vic.gov.au/planning/publicinspection) and free of charge, during office hours at the office of the Greater Geelong City Council, 131 Myers Street, Geelong.

PETER ALLEN  
Executive Director  
Statutory Planning Systems Reform  
Department of Planning and  
Community Development

---

**Planning and Environment Act 1987**

HUME PLANNING SCHEME

Notice of Approval of Amendment

Amendment C141

The Minister for Planning has approved Amendment C141 to the Hume Planning Scheme.

The Amendment comes into operation on the date this notice is published in the Government Gazette.

The Amendment applies the Green Wedge Zone (GWZ) and the Melbourne Airport Environs Overlay Schedule 1 (MAEO1) to 500 Mickleham Road, Attwood.

A copy of the Amendment can be inspected, free of charge, at the Department of Planning and Community Development website at [www.dpcd.vic.gov.au/planning/publicinspection](http://www.dpcd.vic.gov.au/planning/publicinspection) and free of charge, during office hours, at the offices of the Hume City Council, 1079 Pascoe Vale Road, Broadmeadows.

PETER ALLEN  
Executive Director  
Statutory Planning Systems Reform  
Department of Planning and  
Community Development

**Planning and Environment Act 1987**

KINGSTON PLANNING SCHEME

Notice of Approval of Amendment

Amendment C110

The Minister for Planning has approved Amendment C110 to the Kingston Planning Scheme.

The Amendment comes into operation on the date this notice is published in the Government Gazette.

The Amendment rezones land at 642–660 Springvale Road and 369–385 Spring Road, Dingley Village, from a Public Use Zone (Schedule 3) to a Green Wedge Zone (Schedule 2).

A copy of the Amendment can be inspected, free of charge, at the Department of Planning and Community Development website at [www.dpcd.vic.gov.au/planning/publicinspection](http://www.dpcd.vic.gov.au/planning/publicinspection) and free of charge, during office hours, at the offices of the Kingston City Council, Planning Information Centre, Level 1, 1230 Nepean Highway, Cheltenham.

PETER ALLEN  
Executive Director  
Statutory Planning Systems Reform  
Department of Planning and  
Community Development

---

**Planning and Environment Act 1987**

KNOX PLANNING SCHEME

Notice of Approval of Amendment

Amendment C97

The Minister for Planning has approved Amendment C97 to the Knox Planning Scheme.

The Amendment comes into operation on the date this notice is published in the Government Gazette.

The Amendment rezones land known as 811 Burwood Highway, Ferntree Gully, from Public Use Zone – Schedule 6 to a Residential 1 Zone and repositions the Vegetation Protection Overlay – Schedule 2 to more accurately reflect the location of significant trees to be protected.

A copy of the Amendment can be inspected, free of charge, at the Department of Planning and Community Development website at [www.dpcd.vic.gov.au/planning/publicinspection](http://www.dpcd.vic.gov.au/planning/publicinspection)

dpcd.vic.gov.au/planning/publicinspection and free of charge, during office hours, at the offices of the Knox City Council, 511 Burwood Highway, Wantirna South.

PETER ALLEN  
Executive Director  
Statutory Planning Systems Reform  
Department of Planning and  
Community Development

---

### **Planning and Environment Act 1987**

#### LATROBE PLANNING SCHEME

##### Notice of Approval of Amendment Amendment C40

The Minister for Planning has approved Amendment C40 to the Latrobe Planning Scheme.

The Amendment comes into operation on the date this notice is published in the Government Gazette.

The Amendment rezones land and alters the Land Subject to Inundation Overlay at Westminster Park, Traralgon, in response to new flooding evidence.

A copy of the Amendment can be inspected, free of charge, at the Department of Planning and Community Development website at [www.dpcd.vic.gov.au/planning/publicinspection](http://www.dpcd.vic.gov.au/planning/publicinspection) and free of charge, during office hours, at the offices of the Latrobe City Council, 141 Commercial Road, Morwell.

PETER ALLEN  
Executive Director  
Statutory Planning Systems Reform  
Department of Planning and  
Community Development

---

### **Planning and Environment Act 1987**

#### MELBOURNE PLANNING SCHEME

##### Notice of Approval of Amendment Amendment C181

The Minister for Planning has approved Amendment C181 to the Melbourne Planning Scheme.

The Amendment comes into operation on the date this notice is published in the Government Gazette.

The Amendment is an administrative correction to the Melbourne Planning Scheme to correct the provisions introduced in Melbourne Planning Scheme Amendment C157, which altered the responsible authority for administering and enforcing the scheme for defined areas where development is complete within Melbourne Docklands and removed VicUrban as a referral authority in the Docklands Zone where the City of Melbourne is the responsible authority.

The Amendment is required as, in the administrative processing of Melbourne Planning Scheme Amendment C157, the incorrect documents were included in the lodged copy of the Melbourne Planning Scheme.

A copy of the Amendment can be inspected, free of charge, at the Department of Planning and Community Development website at [www.dpcd.vic.gov.au/planning/publicinspection](http://www.dpcd.vic.gov.au/planning/publicinspection) and free of charge, during office hours, at the offices of the City of Melbourne, Development Planning Branch, Level 3, CH2, 242 Little Collins Street, Melbourne.

PETER ALLEN  
Executive Director  
Statutory Planning Systems Reform  
Department of Planning and  
Community Development

---

### **Planning and Environment Act 1987**

#### MORELAND PLANNING SCHEME

##### Notice of Approval of Amendment Amendment C102

The Minister for Planning has approved Amendment C102 to the Moreland Planning Scheme.

The Amendment comes into operation on the date this notice is published in the Government Gazette.

The Amendment rezones land at 511–537 Sydney Road, Coburg from Business 1 Zone and Industrial 3 Zone to Business 2 Zone; applies a Design and Development Overlay (Schedule 14) to the land; and applies an Environmental Audit Overlay to the land.

A copy of the Amendment can be inspected, free of charge, at the Department of Planning and Community Development website at [www.dpcd.vic.gov.au/planning/publicinspection](http://www.dpcd.vic.gov.au/planning/publicinspection) and free of charge, during office hours, at the offices of the Moreland City Council, 90 Bell Street, Coburg.

PETER ALLEN  
Executive Director  
Statutory Planning Systems Reform  
Department of Planning and  
Community Development

---

**Planning and Environment Act 1987**

**MORELAND PLANNING SCHEME**

Notice of Approval of Amendment

Amendment C114

The Minister for Planning has approved Amendment C114 to the Moreland Planning Scheme.

The Amendment comes into operation on the date this notice is published in the Government Gazette.

The Amendment removes the Environmental Audit Overlay from 3 William Street, Brunswick (part); 10 Breese Street, Brunswick; and the land formerly known as 11–23 Lorne Street, Fawkner (now known as 1–21 (odd numbers) Mandina Street; 15–23 (odd numbers) Lorne Street; 1–10 (all numbers), 12–16 (even numbers), 17–26 (all numbers) Sahara Way; and 1–10 (all numbers) Coyne Street).

A copy of the Amendment can be inspected, free of charge, at the Department of Planning and Community Development website at [www.dpcd.vic.gov.au/planning/publicinspection](http://www.dpcd.vic.gov.au/planning/publicinspection) and free of charge, during office hours, at the offices of the Moreland City Council, 90 Bell Street, Coburg.

PETER ALLEN  
Executive Director  
Statutory Planning Systems Reform  
Department of Planning and  
Community Development

---

**Planning and Environment Act 1987**

**MOUNT ALEXANDER  
PLANNING SCHEME**

Notice of Approval of Amendment

Amendment C44

The Minister for Planning has approved Amendment C44 to the Mount Alexander Planning Scheme.

The Amendment comes into operation on the date this notice is published in the Government Gazette.

The Amendment applies to land at No. 26 Templeton Street, and 9 Frederick Street, Castlemaine (more particularly described on Certificate of Title Volume 8454 Folio 059).

The Amendment:

- rezones the land from a Public Use Zone, Schedule 1 to a Business 1 Zone;
- deletes HO667 from the northern portion of the affected land on Map 23HO; and
- applies an individual Heritage Overlay (HO1009) over the fire station and the reel house on the northern portion of the land (i.e. excluding the dwelling at the rear, which is of no heritage significance) by amending map 23HO and the schedule to the Heritage Overlay.

A copy of the Amendment can be inspected, free of charge, at the Department of Planning and Community Development website at [www.dpcd.vic.gov.au/planning/publicinspection](http://www.dpcd.vic.gov.au/planning/publicinspection) and free of charge, during office hours, at the offices of the Mount Alexander Shire Council, 9 Halford Street, Castlemaine.

PETER ALLEN  
Executive Director  
Statutory Planning Systems Reform  
Department of Planning and  
Community Development

---

**Planning and Environment Act 1987**

**MOYNE PLANNING SCHEME**

Notice of Approval of Amendment

Amendment C34

The Minister for Planning has approved Amendment C34 to the Moyne Planning Scheme.

The Amendment comes into operation on the date this notice is published in the Government Gazette.

The Amendment rezones land at 988 and rear of 1052 Tower Hill Road, Koroit (being Lot 1 TP683494U and Lot 1 TP21722E), to the Special Use Zone and introduces a new Schedule 4 (Extractive Industry) to the Special Use Zone.

The Minister has granted the following permit under Division 5 Part 4 of the Act:

Permit No. PL08-257 – Use and development of land for a Materials Recycling Facility.

Description of land: Lot 1 TP683494U and Lot 1 TP21722E at 988 and rear of 1052 Tower Hill Road, Koroit.

A copy of the Amendment can be inspected, free of charge, at the Department of Planning and Community Development website at [www.dpcd.vic.gov.au/planning/publicinspection](http://www.dpcd.vic.gov.au/planning/publicinspection) and free of charge, during office hours, at the offices of the Moyne Shire Council, Princes Street, Port Fairy.

PETER ALLEN  
Executive Director  
Statutory Planning Systems Reform  
Department of Planning and  
Community Development

---

**Planning and Environment Act 1987**  
STRATHBOGIE PLANNING SCHEME

Notice of Approval of Amendment  
Amendment C53

The Minister for Planning has approved Amendment C53 to the Strathbogie Planning Scheme.

The Amendment comes into operation on the date this notice is published in the Government Gazette.

The Amendment rezones 111 Binney Street, Euroa, from Public Use Zone 6 (PUZ6) – Local Government to the Residential 1 Zone (R1Z).

A copy of the Amendment can be inspected, free of charge, at the Department of Planning and Community Development website at [www.dpcd.vic.gov.au/planning/publicinspection](http://www.dpcd.vic.gov.au/planning/publicinspection) and free of charge, during office hours, at the offices of the Strathbogie Shire Council, Binney Street, Euroa.

PETER ALLEN  
Executive Director  
Statutory Planning Systems Reform  
Department of Planning and  
Community Development

**Planning and Environment Act 1987**  
WHITEHORSE PLANNING SCHEME

Notice of Approval of Amendment  
Amendment C138

The Minister for Planning has approved Amendment C138 to the Whitehorse Planning Scheme.

The Amendment comes into operation on the date this notice is published in the Government Gazette.

The Amendment applies an interim Heritage Overlay to 1100 Whitehorse Road, Box Hill.

A copy of the Amendment can be inspected, free of charge, at the Department of Planning and Community Development website at [www.dpcd.vic.gov.au/planning/publicinspection](http://www.dpcd.vic.gov.au/planning/publicinspection) and free of charge, during office hours, at the offices of the Whitehorse City Council, 379–397 Whitehorse Road, Nunawading.

PETER ALLEN  
Executive Director  
Statutory Planning Systems Reform  
Department of Planning and  
Community Development

---

**Planning and Environment Act 1987**  
YARRA RANGES PLANNING SCHEME

Notice of Approval of Amendment  
Amendment C101

The Minister for Planning has approved Amendment C101 to the Yarra Ranges Planning Scheme.

The Amendment comes into operation on the date this notice is published in the Government Gazette.

The Amendment rezones part of the land at 641 Warburton Highway, Seville, from a Public Use Zone (PUZ1) to a Green Wedge Zone (GWZ2).

A copy of the Amendment can be inspected, free of charge, at the Department of Planning and Community Development website at [www.dpcd.vic.gov.au/planning/publicinspection](http://www.dpcd.vic.gov.au/planning/publicinspection) and free of charge, during office hours, at the offices



of the Yarra Ranges Shire Council: Lilydale – Anderson Street, Lilydale; Monbulk – 94 Main Street, Monbulk; Healesville – 276 Maroondah Highway, Healesville; Upwey – 40 Main Street, Upwey; and Yarra Junction – Warburton Highway/Hoddle Street, Yarra Junction.

PETER ALLEN  
Executive Director  
Statutory Planning Systems Reform  
Department of Planning and  
Community Development

---

This page was left blank intentionally

### PRICING FOR SPECIAL GAZETTE, PERIODICAL GAZETTE AND VICTORIAN LEGISLATION

Retail price varies according to the number of pages in each Victoria Government Special Gazette, Victoria Government Periodical Gazette and Victorian legislation. The table below sets out the prices that apply.

<i>Price Code</i>	<i>No. of Pages (Including cover and blank pages)</i>	<i>Price*</i>	<i>Price Code</i>	<i>No. of Pages (Including cover and blank pages)</i>	<i>Price*</i>
A	1–16	\$3.80	# Z	1406–1470	\$113.00
B	17–32	\$5.70	# ZA	1471–1535	\$118.00
C	33–48	\$7.80	# ZB	1536–1610	\$123.00
D	49–96	\$12.20	# ZC	1611–1665	\$128.00
E	97–144	\$15.75	# ZD	1666–1730	\$133.00
F	145–192	\$18.65	# ZE	1731–1795	\$138.00
G	193–240	\$21.50	# ZF	1796–1860	\$143.00
H	241–288	\$22.90	# ZG	1861–1925	\$148.00
I	289–352	\$25.75	# ZH	1926–1990	\$153.00
J	353–416	\$30.10	# ZI	1991–2055	\$158.00
K	417–480	\$34.35			
L	481–544	\$40.10			
M	545–608	\$45.80			
N	609–672	\$50.55			
O	673–736	\$57.25			
P	737–820	\$63.00			
# Q	821–885	\$68.50			
# R	886–950	\$73.00			
# S	951–1015	\$78.00			
# T	1016–1080	\$83.00			
# U	1081–1145	\$88.00			
# V	1146–1210	\$93.00			
# W	1211–1275	\$98.00			
# X	1276–1340	\$103.00			
# Y	1341–1405	\$108.00			

\* All prices include GST

# Printed as two volumes

**bluestar** \* **PRINT**

The *Victoria Government Gazette* is published by Blue Star Print with the authority of the Government Printer for the State of Victoria

© State of Victoria 2011

This publication is copyright. No part may be reproduced by any process except in accordance with the provisions of the Copyright Act.

Address all enquiries to the Government Printer for the State of Victoria

Level 2 1 Macarthur Street  
Melbourne 3002  
Victoria Australia

**How To Order****Mail Order****Victoria Government Gazette**

Level 5 460 Bourke Street  
Melbourne 3000  
PO Box 1957 Melbourne 3001  
DX 106 Melbourne

**Telephone**

(03) 8523 4601

**Fax**

(03) 9600 0478

**email**

gazette@bluestargroup.com.au

**Retail & Mail Sales****Victoria Government Gazette**

Level 5 460 Bourke Street  
Melbourne 3000  
PO Box 1957 Melbourne 3001

**Telephone**

(03) 8523 4601

**Fax**

(03) 9600 0478

**Retail Sales****Information Victoria**

505 Little Collins Street  
Melbourne 3000

**Telephone**

1300 366 356

**Fax**

(03) 9603 9920

ISSN 0819-5471



9 770819 553738

Recommended Retail Price \$1.95 (includes GST)