



Victoria Government Gazette

No. S 343 Tuesday 25 October 2011
By Authority of Victorian Government Printer

SAFE DRINKING WATER REGULATIONS 2005

Variation of Specification Under Regulation 4

Water Sampling Localities

I, John Carnie, delegate of the Secretary to the Department of Health, under regulation 4 of the Safe Drinking Water Regulations 2005, vary the specifications published in Government Gazettes S 8 and S 9 on 18 January 2007 and S 179 on 30 June 2008, which specified areas supplied with drinking water by Yarra Valley Water to be water sampling localities for the purposes of the Regulations, as follows:

- in respect of the specification published in Government Gazette S 8:
 - for the water sampling localities named Bundoora and Glenroy, substitute the areas of the boundaries of the water sampling localities with boundaries as described by this notice.
- in respect of the specification published in Government Gazette S 9:
 - for the water sampling localities named Northcote and Somerton, substitute the areas of the boundaries of the water sampling localities with boundaries as described by this notice.
- in respect of the specification published in Government Gazette S 179:
 - for the water sampling localities named Ivanhoe, Kew and Preston, substitute the areas of the boundaries of the water sampling localities with boundaries as described by this notice.

These variations will take effect from the date this notice is published in the Victoria Government Gazette.

DR JOHN CARNIE
Director, Health Protection
Chief Health Officer

SPECIAL

WATER SAMPLING LOCALITY NAME: BUNDOORA

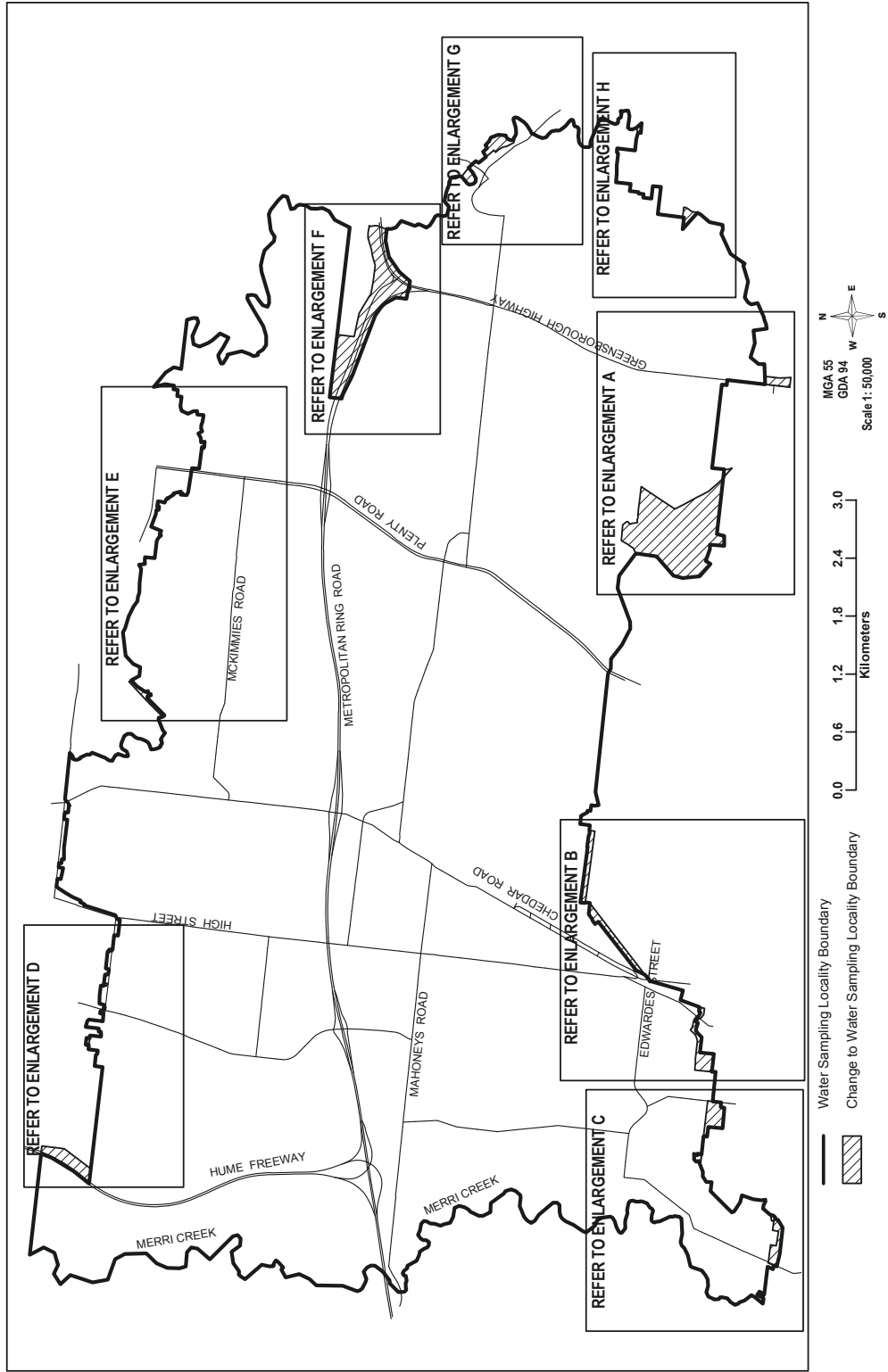
The co-ordinates listed in the table below are referenced on the diagrams Bundoora Water Sampling Locality – Enlargement A to F and H by commencing at co-ordinate 1 and proceeding clockwise.

Co-ordinates are based on Map Grid of Australia 94, Australian Map Grid Zone 55.

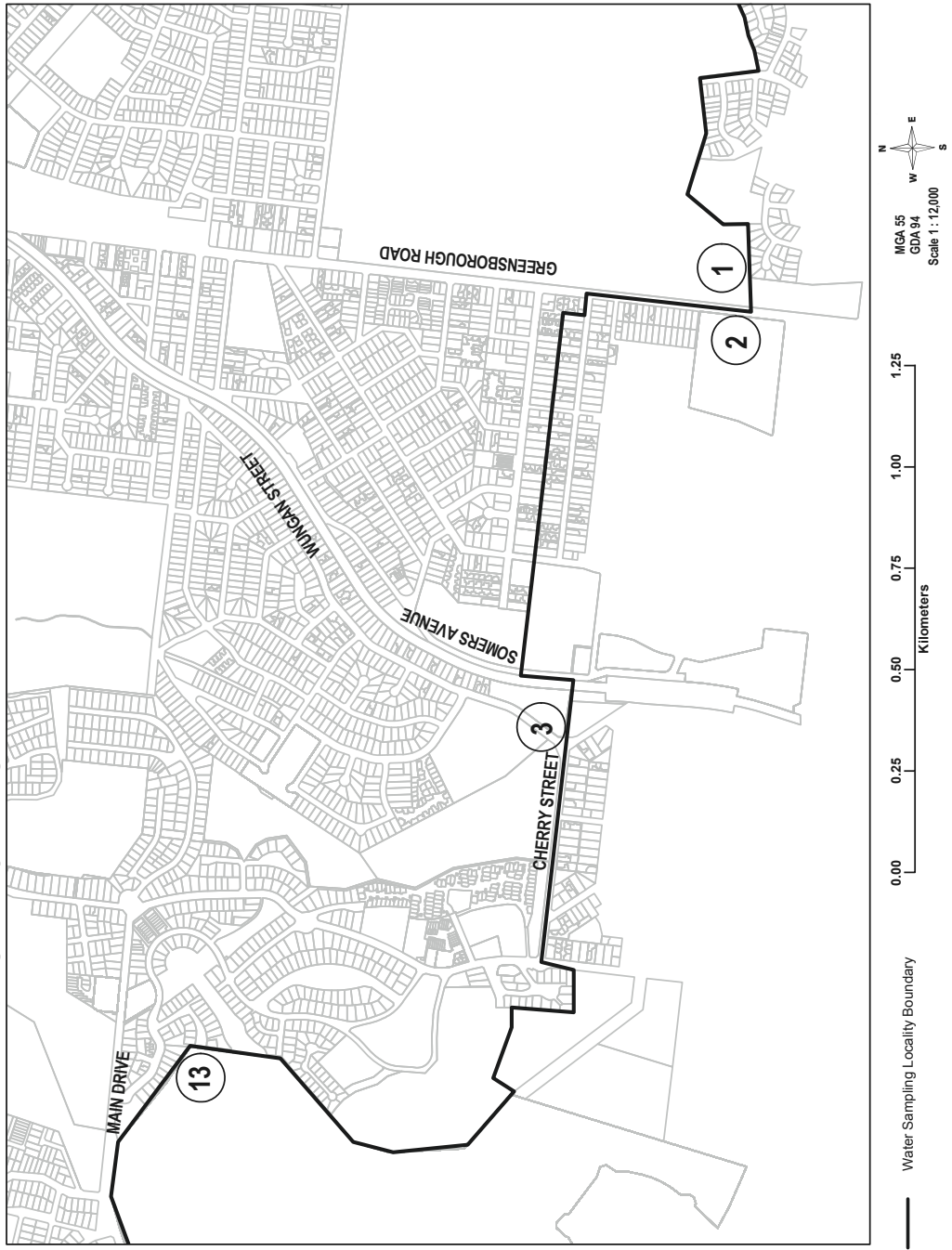
Co-ordinate	Easting	Northing	Co-ordinate	Easting	Northing
1	330851.1	5822500.8	31	323404.5	5823023.5
2	330766.6	5822498.0	32	323093.1	5823058.6
3	329869.7	5823065.4	33	323033.3	5822973.5
4	329143.9	5822935.3	34	323025.9	5822933.3
5	329039.1	5822935.3	35	322805.6	5822953.7
6	329051.4	5823088.3	36	322821.1	5823106.0
7	329002.2	5823088.3	37	322716.3	5823117.9
8	328877.5	5823133.6	38	322720.4	5823156.1
9	328844.4	5823081.9	39	322523.6	5823177.7
10	328712.8	5823196.9	40	322535.8	5823221.7
11	328694.3	5823380.4	41	322517.3	5823224.0
12	328925.7	5823658.5	42	322533.2	5823258.4
13	328954.5	5823881.1	43	322474.9	5823259.3
14	325991.0	5824378.9	44	322448.5	5823235.3
15	325222.1	5824474.1	45	322456.4	5823209.6
16	325221.9	5824419.3	46	322406.1	5823191.9
17	325215.9	5824372.8	47	321881.1	5822442.0
18	325094.9	5824385.5	48	321339.0	5822408.7
19	324990.4	5824317.1	49	322533.2	5830241.1
20	325016.3	5824283.2	50	322215.8	5829727.4
21	324497.3	5823878.6	51	323651.1	5829734.3
22	324382.7	5823731.4	52	323700.6	5829763.6
23	324110.7	5823225.3	53	323774.3	5829754.8
24	324043.1	5823188.0	54	323769.9	5829720.4
25	323995.4	5823217.5	55	323800.4	5829716.8
26	323950.0	5823244.8	56	324003.6	5829573.8
27	323934.3	5823216.1	57	324036.2	5829609.4
28	323780.1	5823175.5	58	324062.9	5829605.0
29	323617.5	5823195.8	59	324057.5	5829588.5
30	323602.2	5823045.3	60	324124.6	5829561.9

Co-ordinate	Easting	Northing
61	324334.1	5829602.8
62	324360.6	5829567.2
63	324695.6	5829528.4
64	324717.2	5829476.9
65	327211.1	5828941.4
66	327226.3	5828920.5
67	327411.6	5829104.1
68	327437.7	5829065.3
69	327452.9	5829066.8
70	327449.0	5829088.6
71	327484.3	5829098.3
72	327473.7	5829122.1
73	327647.3	5829189.7
74	329373.7	5829013.5
75	329424.0	5828982.0
76	329458.9	5828978.0
77	329514.1	5828992.2
78	329609.5	5828747.1
79	329584.4	5828746.6
80	329584.3	5828719.4
81	330075.6	5828524.0
82	330095.4	5828520.2
83	330153.4	5828490.9
84	331297.2	5827075.1
85	330627.3	5827154.3
86	330612.8	5827027.7
87	332424.7	5823380.1
88	332595.9	5823207.5

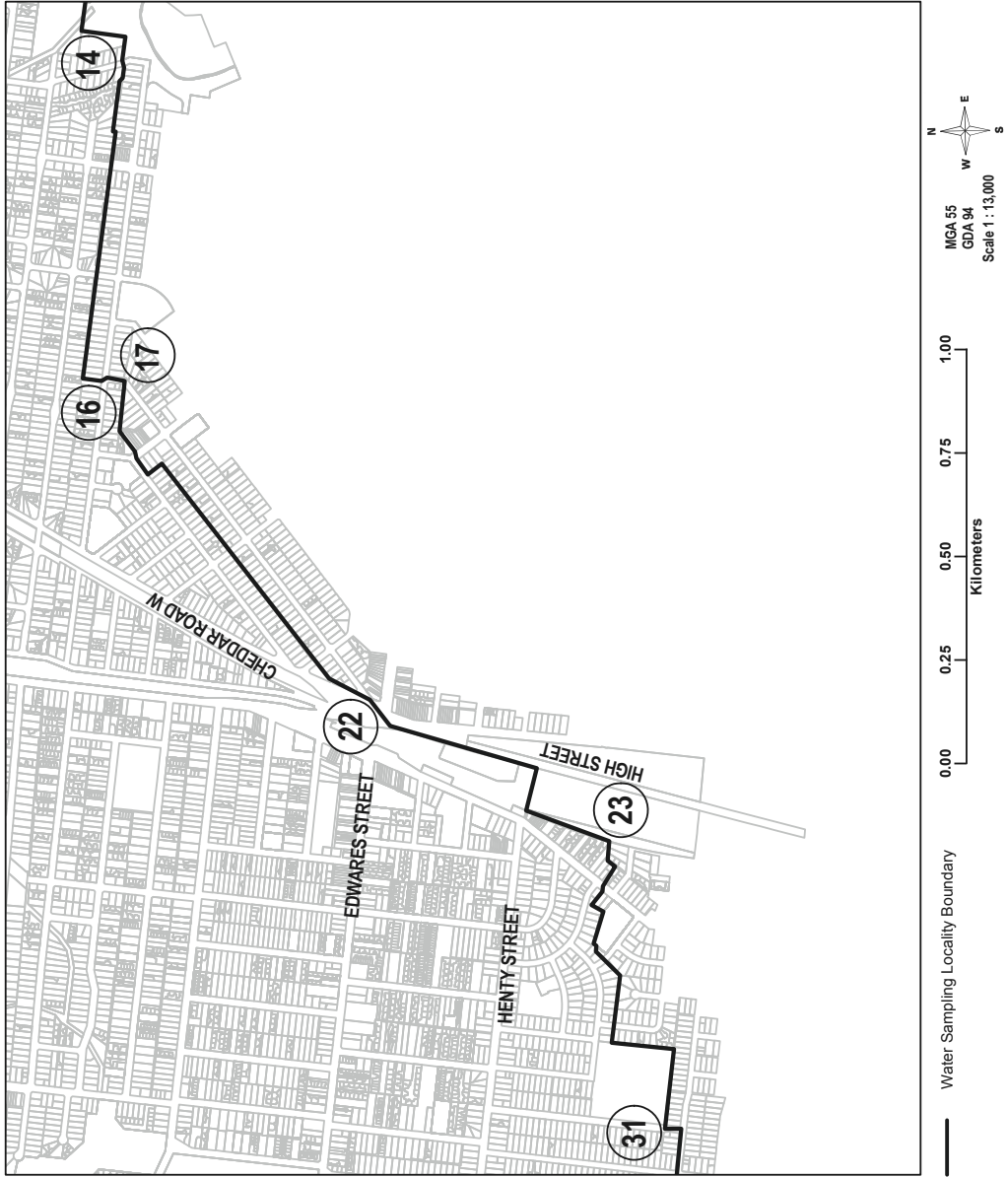
Bundoora Water Sampling Locality

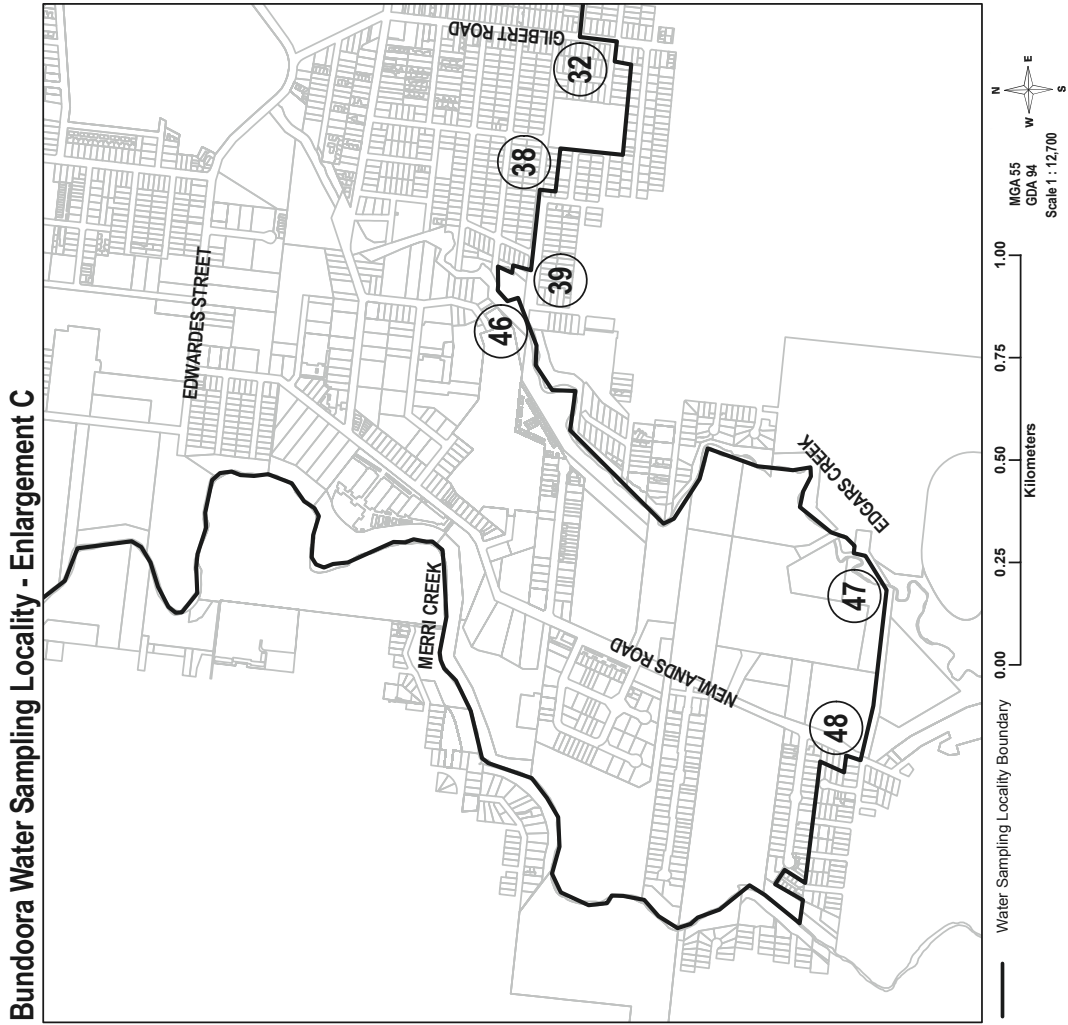


Bundoora Water Sampling Locality - Enlargement A

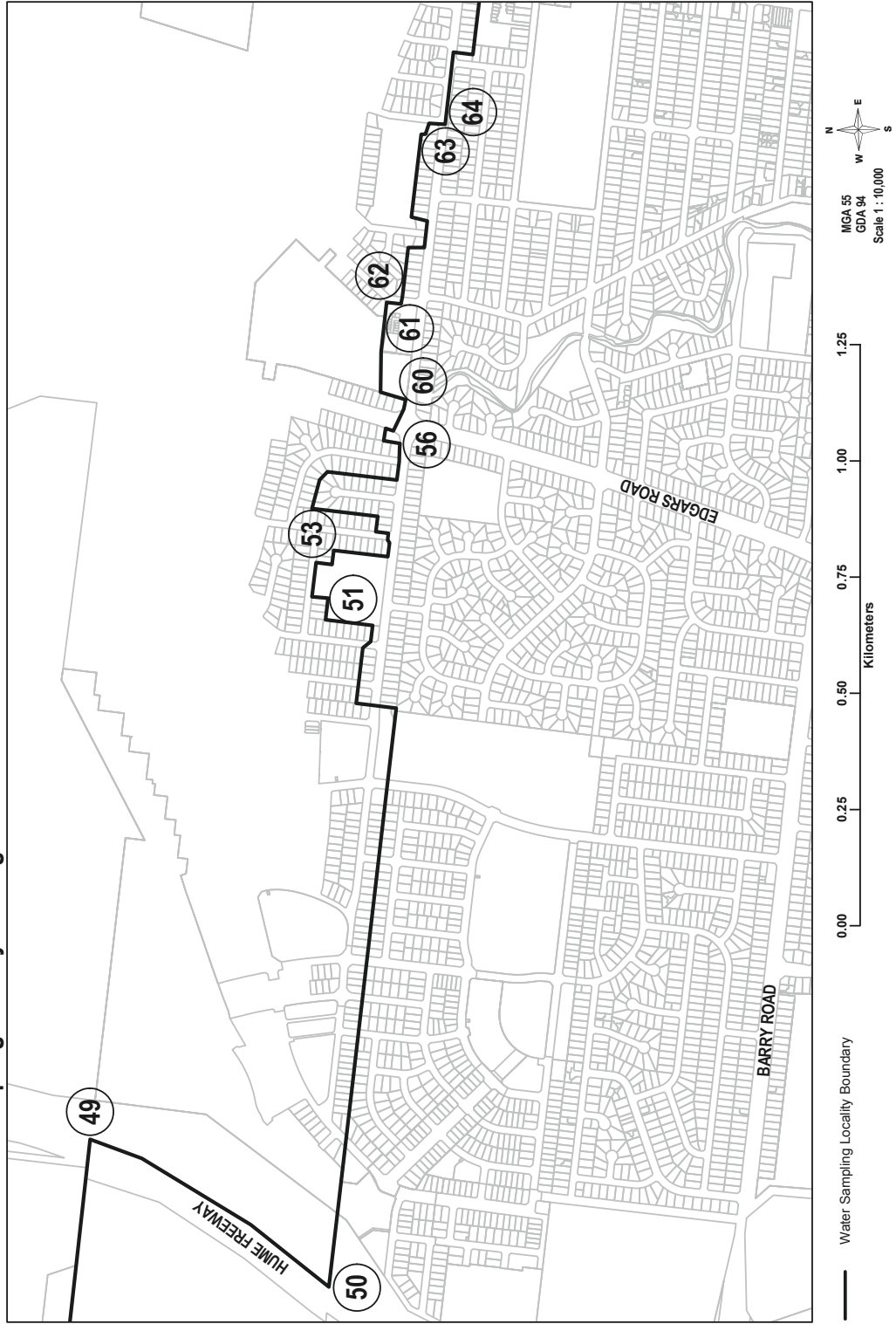


Bundoora Water Sampling Locality - Enlargement B

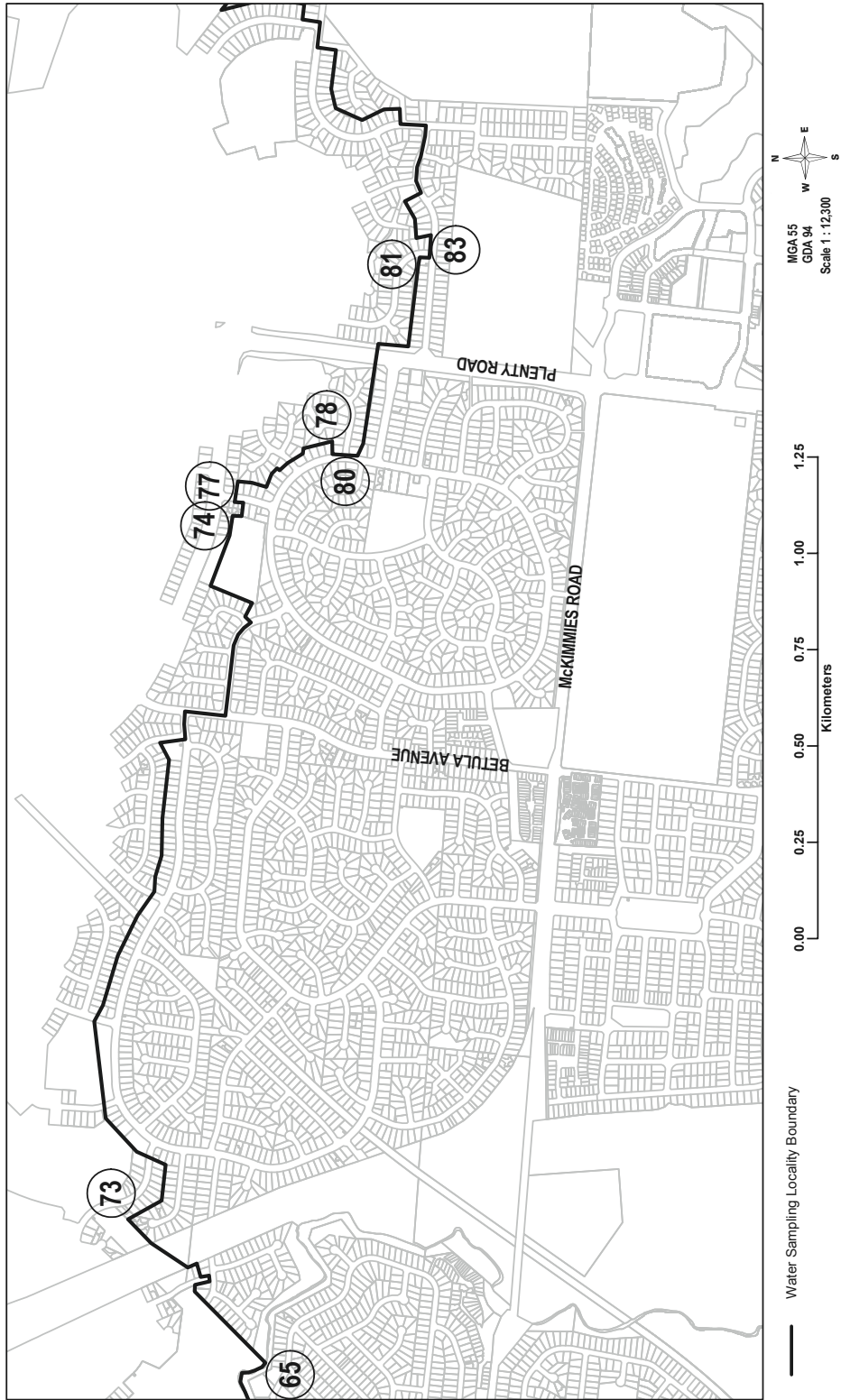




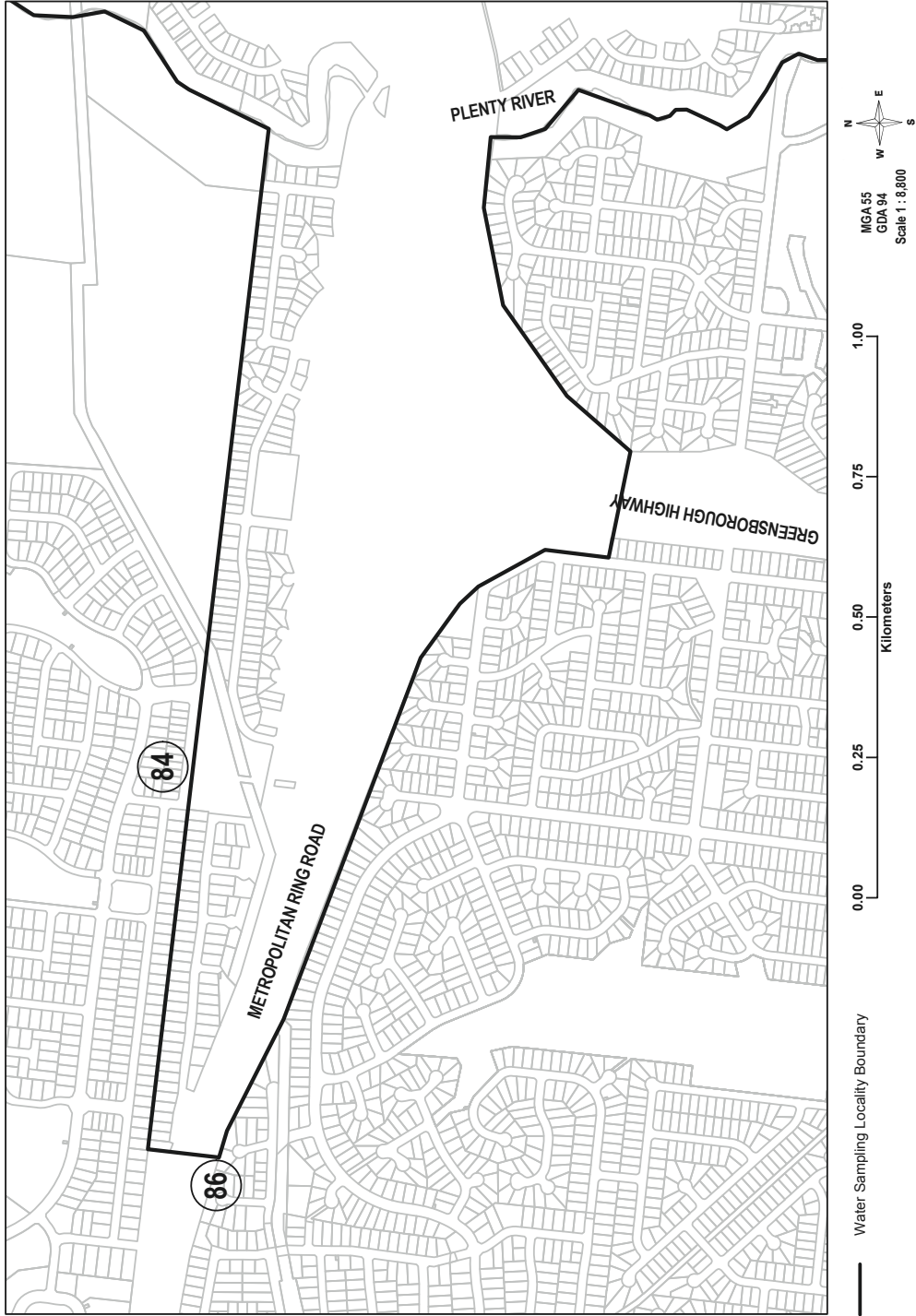
Bundoora Water Sampling Locality - Enlargement D



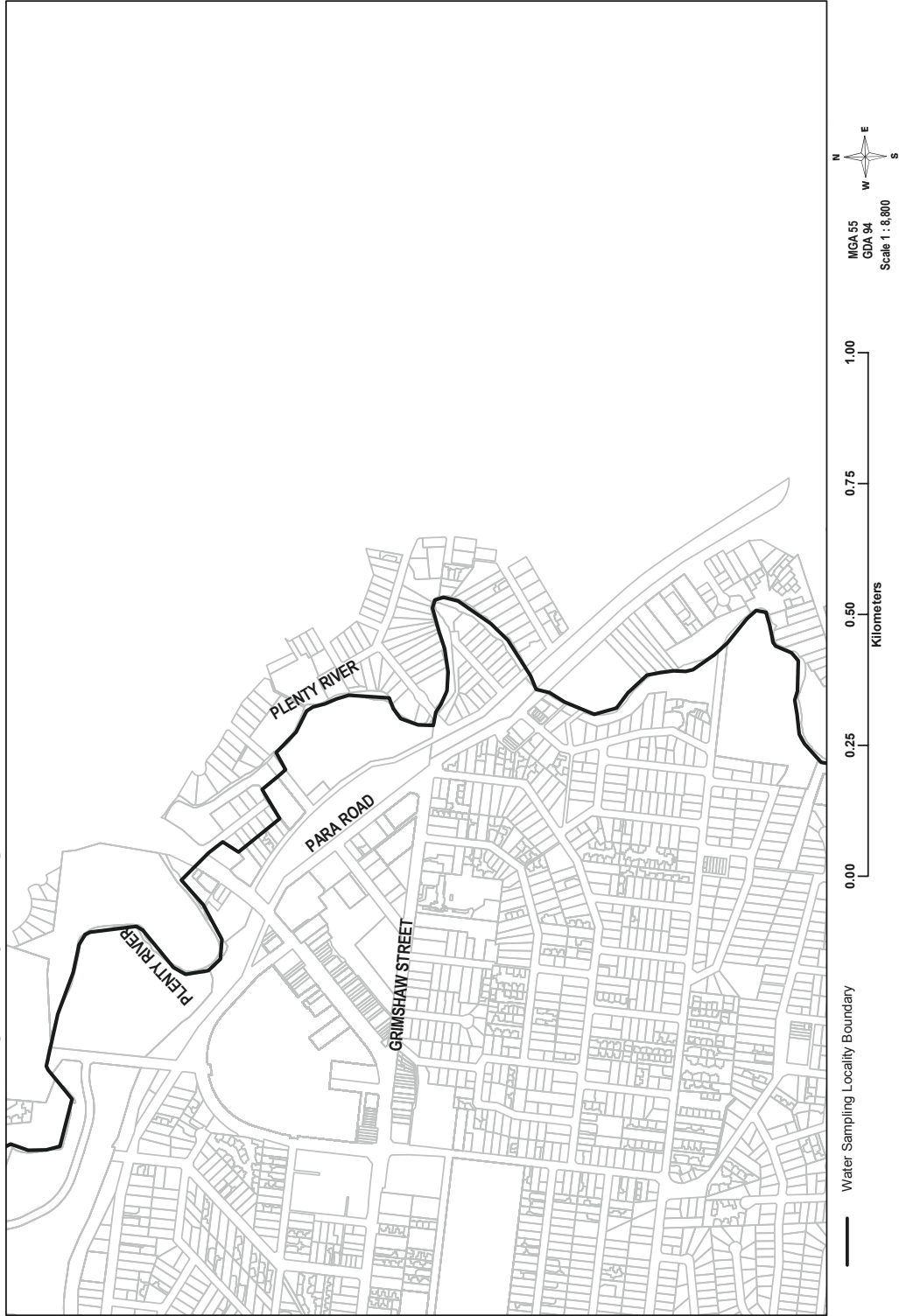
Bundoora Water Sampling Locality - Enlargement E



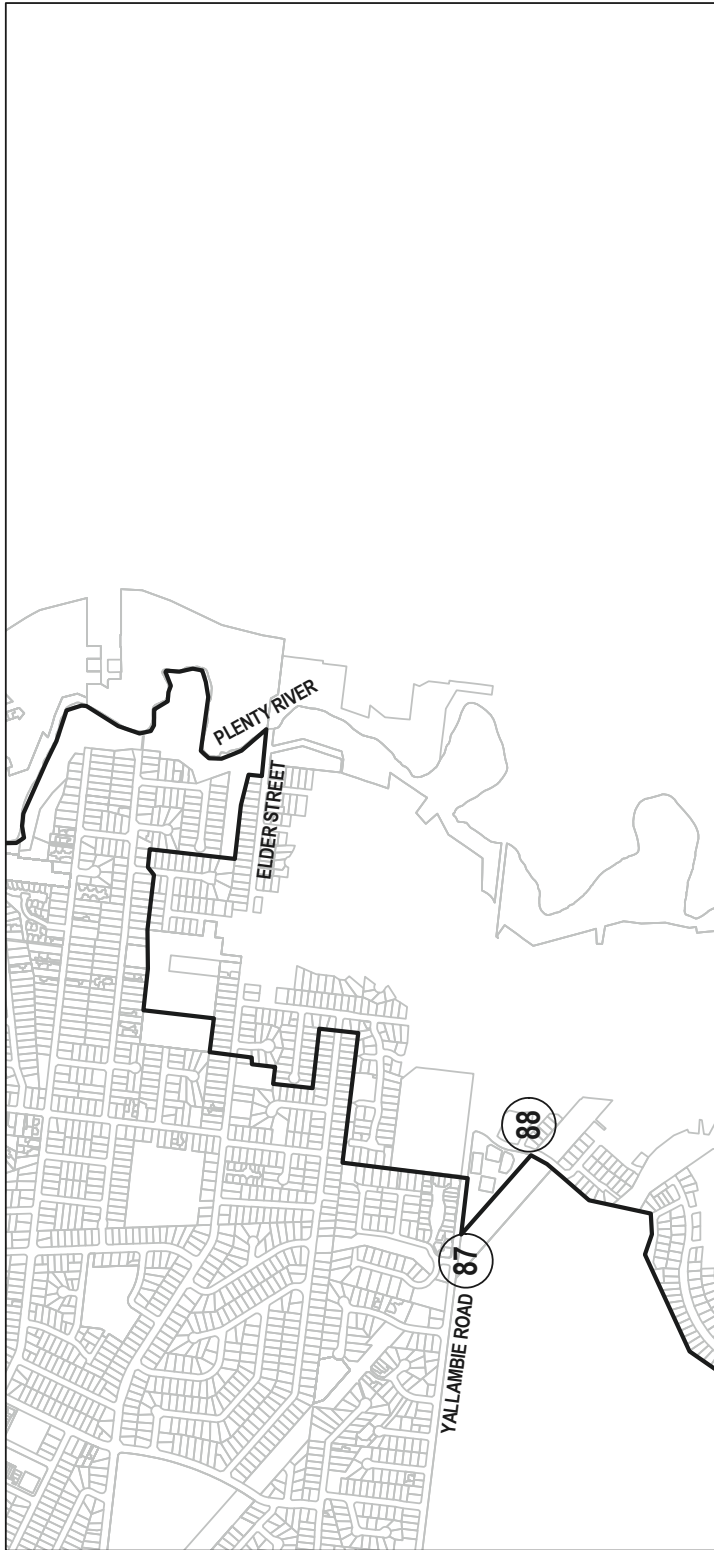
Bundoora Water Sampling Locality - Enlargement F



Bundoora Water Sampling Locality - Enlargement G



Bundoora Water Sampling Locality - Enlargement H



MGA 55
GDA 94
Scale 1 : 12,000



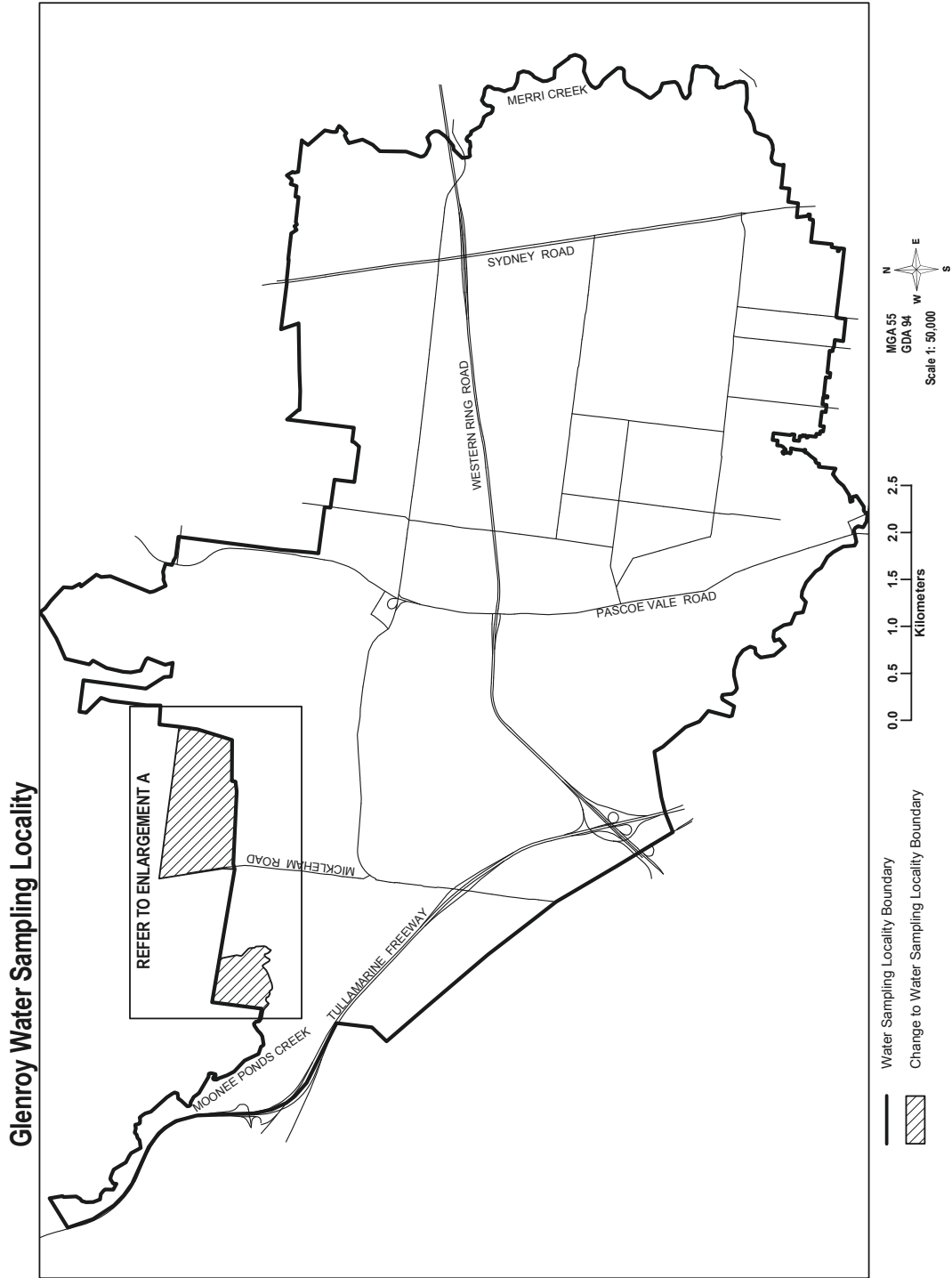
— Water Sampling Locality Boundary

WATER SAMPLING LOCALITY NAME: GLENROY

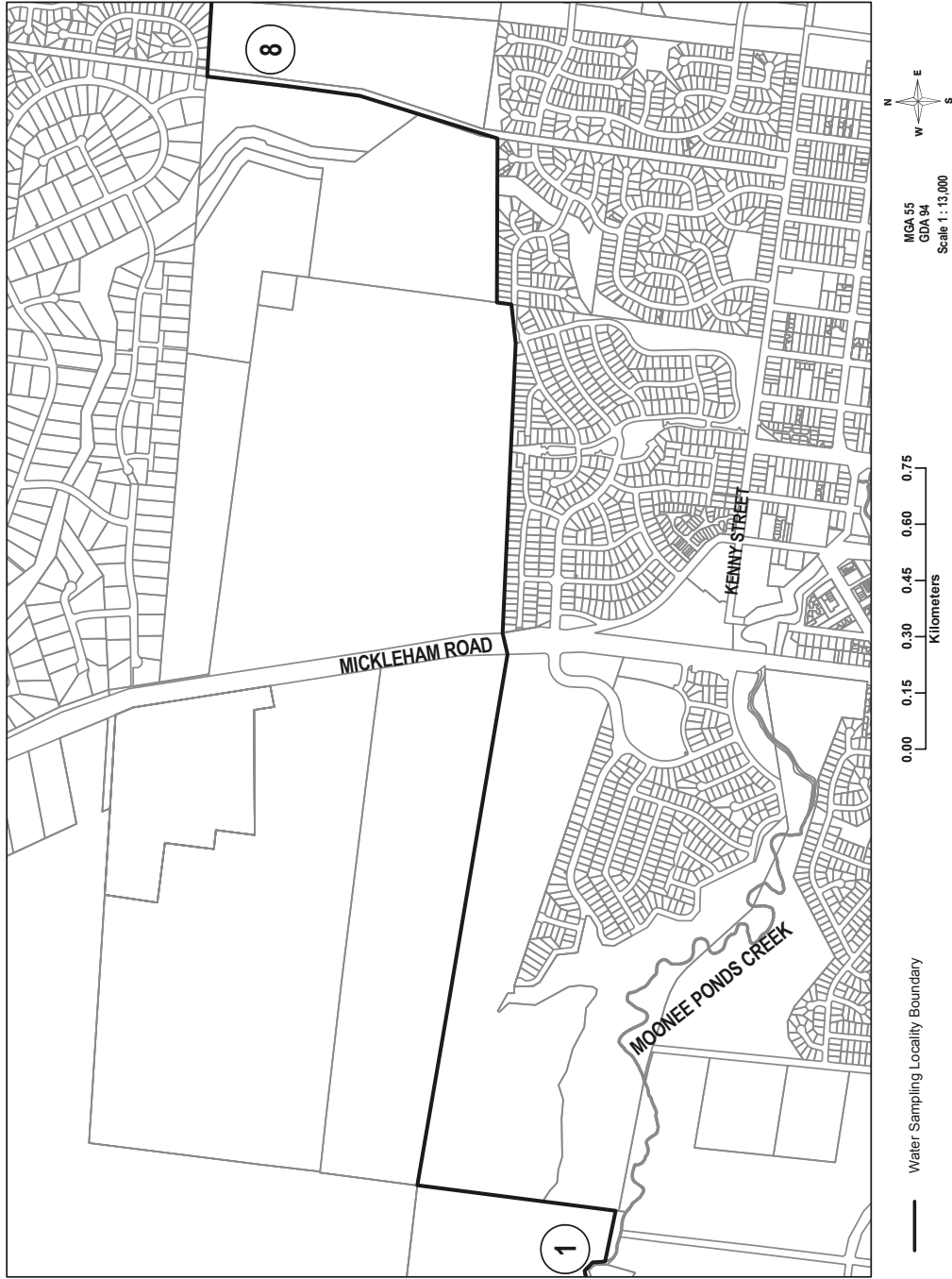
The co-ordinates listed in the table below are referenced on the diagram Glenroy Water Sampling Locality – Enlargement A by commencing at co-ordinate 1 and proceeding clockwise.

Co-ordinates are based on Map Grid of Australia 94, Australian Map Grid Zone 55.

Co-ordinate	Easting	Northing
1	311855.6	5828598.5
2	311995.1	5828553.9
3	312062.9	5829082.9
4	313479.6	5828842.5
5	314413.3	5828832.0
6	314418.6	5828871.0
7	314856.3	5828869.1
8	315011.4	5829429.6



Glenroy Water Sampling Locality - Enlargement A



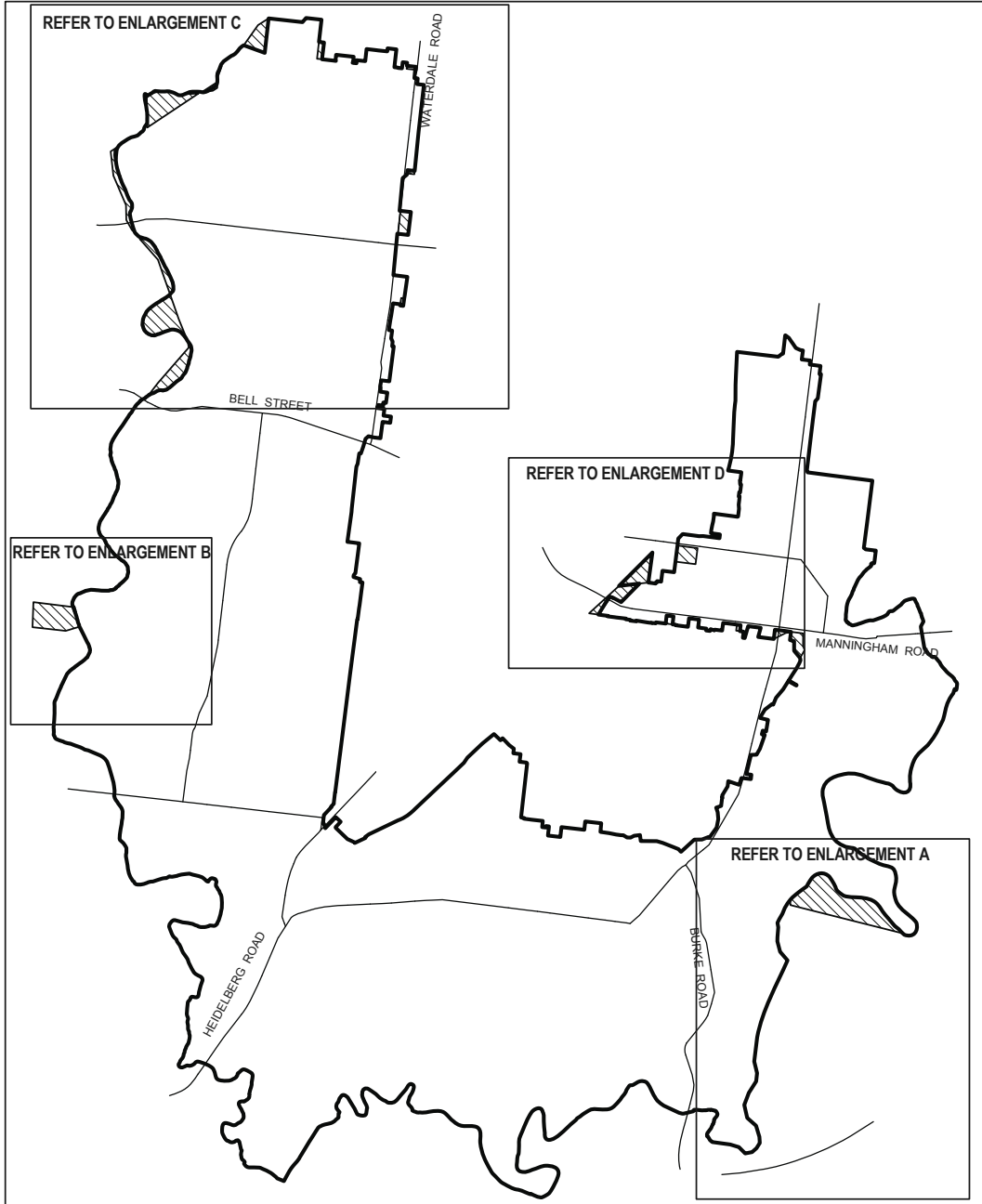
WATER SAMPLING LOCALITY NAME: IVANHOE

The co-ordinates listed in the table below are referenced on the diagrams Ivanhoe Water Sampling Locality – Enlargement B to D by commencing at co-ordinate 1 and proceeding clockwise.

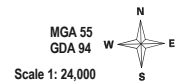
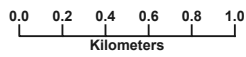
Co-ordinates are based on Map Grid of Australia 94, Australian Map Grid Zone 55.

Co-ordinate	Easting	Northing	Co-ordinate	Easting	Northing
1	326414.9	5819089.2	24	329880.0	5819027.0
2	326380.8	5819192.7	25	329744.9	5819061.5
3	327621.2	5822120.5	26	329735.1	5819031.7
4	327634.2	5822006.5	27	329725.5	5819033.0
5	327691.1	5821916.7	28	329729.4	5819063.5
6	328049.2	5821905.3	29	329710.7	5819066.1
7	328093.2	5821885.2	30	329714.5	5819096.3
8	328089.1	5821870.3	31	329695.6	5819097.2
9	328132.7	5821794.8	32	329374.4	5819100.2
10	328086.9	5821365.0	33	329379.2	5819140.0
11	328048.9	5821352.5	34	329345.1	5819144.3
12	328011.0	5821165.7	35	329340.2	5819104.3
13	328067.8	5821159.6	36	329292.1	5819110.4
14	328054.0	5821045.1	37	329051.2	5819142.7
15	328000.0	5821051.7	38	329004.4	5819148.6
16	328037.3	5820743.4	39	329059.4	5819240.0
17	328029.4	5820691.0	40	329117.8	5819211.2
18	328015.0	5820698.8	41	329209.0	5819303.7
19	329998.7	5818888.9	42	329107.0	5819292.0
20	330011.7	5818931.7	43	329273.8	5819459.1
21	329981.7	5819016.6	44	329273.4	5819306.3
22	329966.0	5819063.1	45	329389.0	5819413.4
23	329885.8	5819073.3	46	329397.0	5819494.5

Ivanhoe Water Sampling Locality



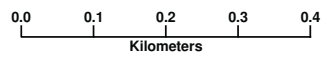
— Water Sampling Locality Boundary
▨ Change to Water Sampling Locality Boundary



Ivanhoe Water Sampling Locality - Enlargement A



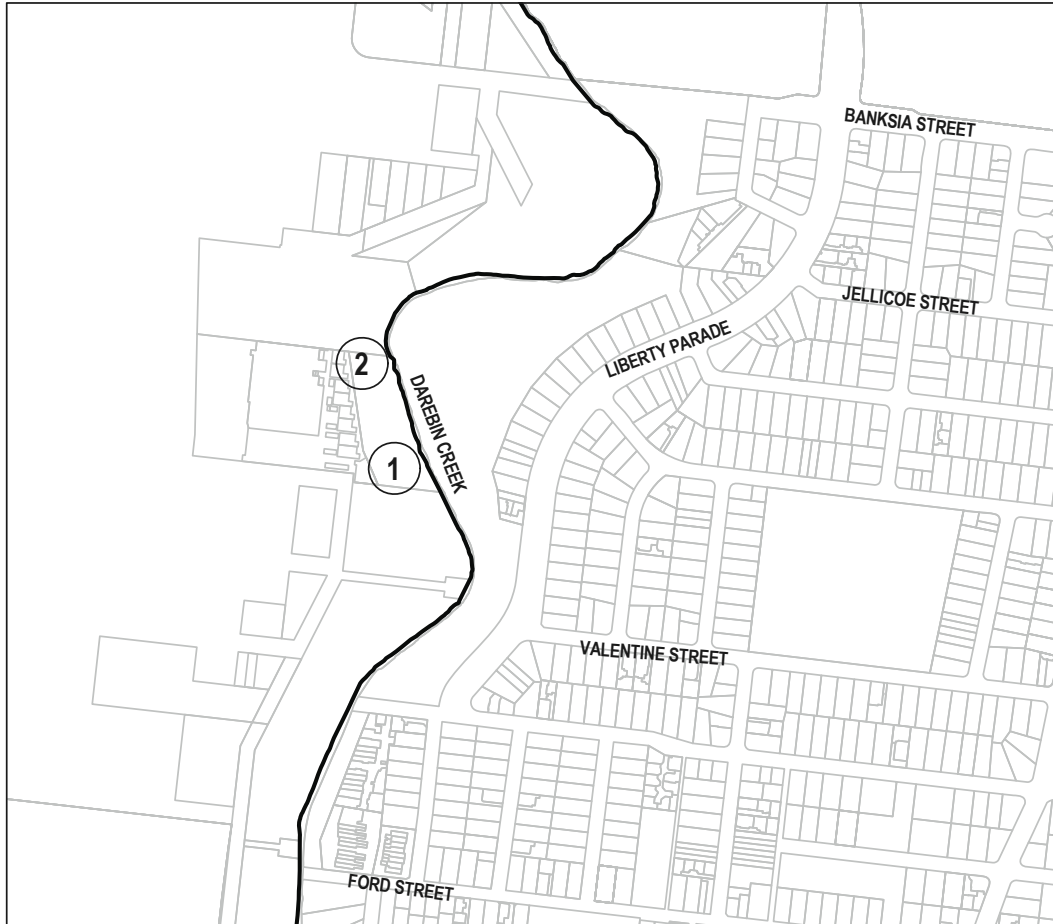
— Water Sampling Locality Boundary



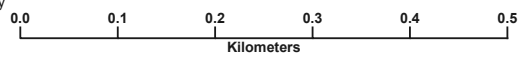
MGA 55
GDA 94
Scale 1 : 7,000



Ivanhoe Water Sampling Locality - Enlargement B



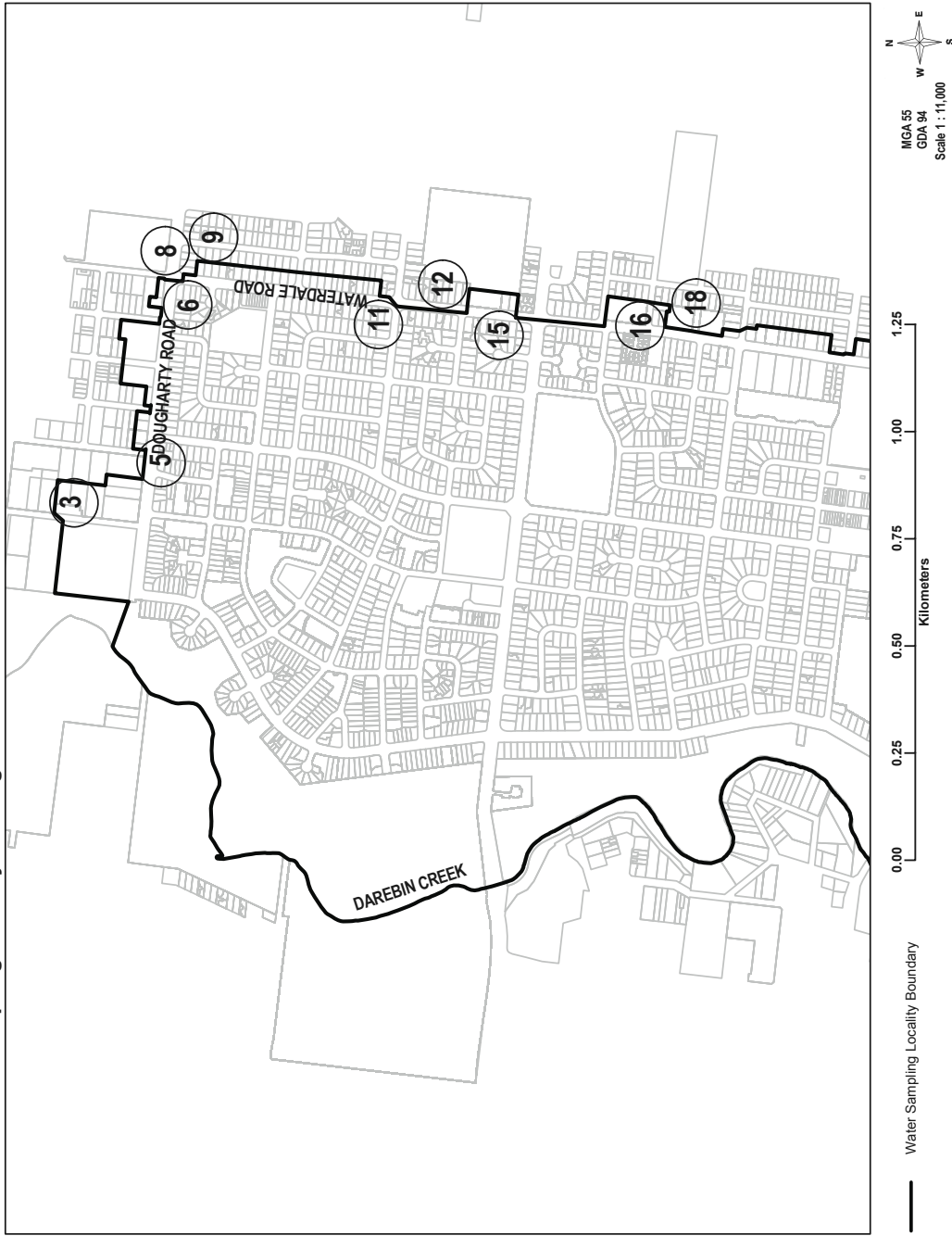
— Water Sampling Locality Boundary



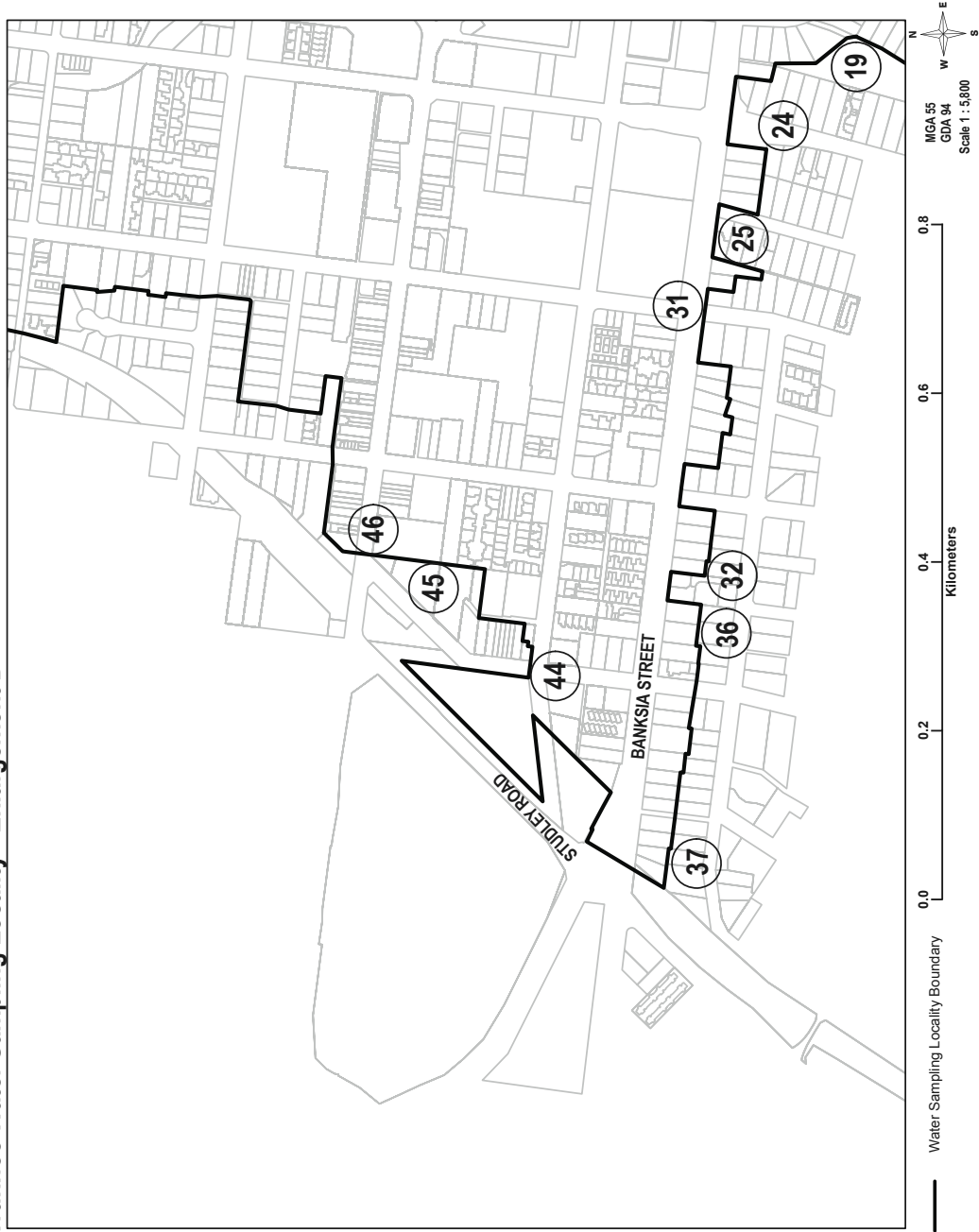
MGA 55
GDA 94
Scale 1 : 5,000



Ivanhoe Water Sampling Locality - Enlargement C



Ivanhoe Water Sampling Locality - Enlargement D



WATER SAMPLING LOCALITY NAME: KEW

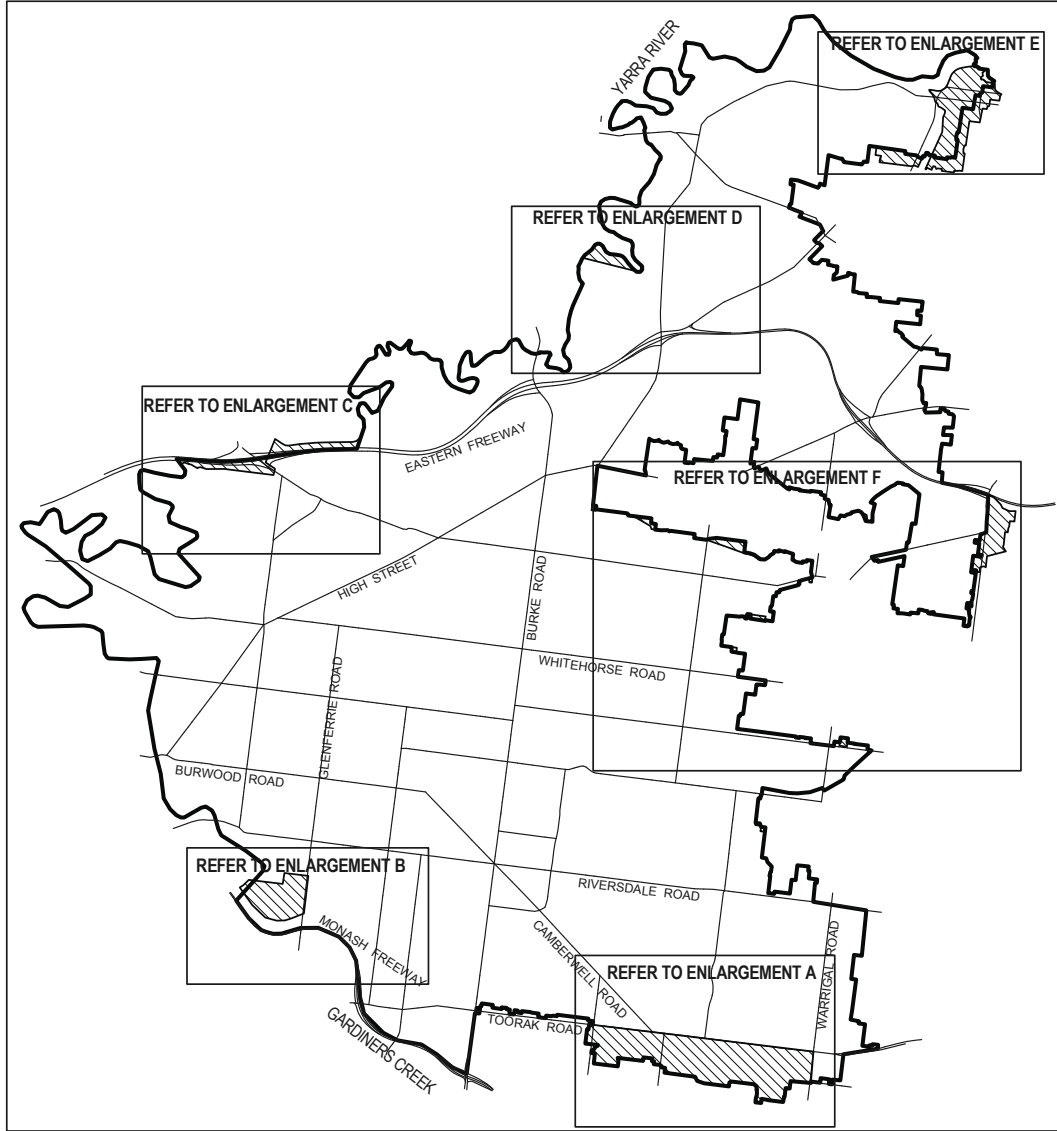
The co-ordinates listed in the table below are referenced on the diagrams Kew Water Sampling Locality – Enlargement A, E and F by commencing at co-ordinate 1 and proceeding clockwise.

Co-ordinates are based on Map Grid of Australia 94, Australian Map Grid Zone 55.

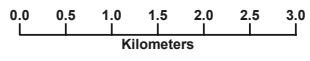
Co-ordinate	Easting	Northing	Co-ordinate	Easting	Northing
1	332424.9	5808735.2	31	334202.9	5819783.1
2	332203.8	5808754.8	32	334348.5	5819745.1
3	332194.5	5808674.7	33	334418.7	5819623.5
4	332151.3	5808679.2	34	334296.5	5819567.3
5	332124.4	5808527.7	35	334262.1	5819461.9
6	331890.5	5808562.1	36	334213.8	5819469.9
7	331884.9	5808516.8	37	334188.5	5819317.9
8	331822.2	5808524.6	38	334072.6	5819332.4
9	331836.9	5808697.2	39	333994.3	5818790.0
10	331557.1	5808751.3	40	333905.6	5818794.3
11	331535.1	5808697.8	41	333902.9	5818774.3
12	331189.7	5808757.4	42	333770.2	5818792.1
13	330835.1	5808847.1	43	333772.9	5818813.3
14	330841.9	5808899.4	44	333712.5	5818814.7
15	330799.4	5808905.1	45	333679.6	5818844.1
16	330718.8	5808938.0	46	333645.1	5818810.7
17	330722.5	5808968.5	47	333631.1	5818780.2
18	330698.6	5808971.3	48	333570.9	5818816.1
19	330701.8	5809001.7	49	333450.7	5818831.5
20	330606.8	5809012.9	50	333452.1	5818863.0
21	330602.0	5808974.5	51	333137.8	5818908.5
22	330326.6	5809006.9	52	334336.8	5815111.3
23	330327.6	5808915.5	53	334331.3	5814717.8
24	330066.7	5808946.4	54	334268.5	5814697.5
25	330078.2	5809056.4	55	334259.9	5814629.1
26	330038.7	5809061.1	56	334209.4	5814635.9
27	330043.3	5809091.2	57	334204.9	5814605.8
28	330110.6	5809147.9	58	334255.2	5814598.9
29	329974.8	5809163.2	59	334240.1	5814477.8
30	330064.5	5809365.2	60	334283.7	5814472.8

Co-ordinate	Easting	Northing
61	334278.2	5814452.3
62	334188.9	5814464.5
63	334165.5	5814283.2
64	334198.2	5814278.8
65	334219.7	5814291.0
66	330106.5	5815442.1
67	330057.3	5815010.7
68	330088.7	5814968.9
69	330495.9	5814894.0
70	330693.1	5814871.0
71	330741.9	5814808.5
72	330733.9	5814748.0
73	330794.6	5814739.9
74	331299.4	5814635.8
75	331403.1	5814659.0
76	331715.8	5814617.8
77	331700.8	5814501.6
78	331812.4	5814474.7
79	331928.7	5814424.4
80	332440.9	5814238.0
81	332297.7	5814187.8
82	332086.3	5814091.8
83	331931.6	5813762.7
84	331766.2	5813781.5
85	331735.0	5813831.3
86	331451.7	5813486.2
87	331562.5	5813421.2
88	331614.9	5813414.4
89	332739.6	5812435.7
90	332747.1	5812491.0
91	332829.1	5812480.7
92	332831.3	5812430.9

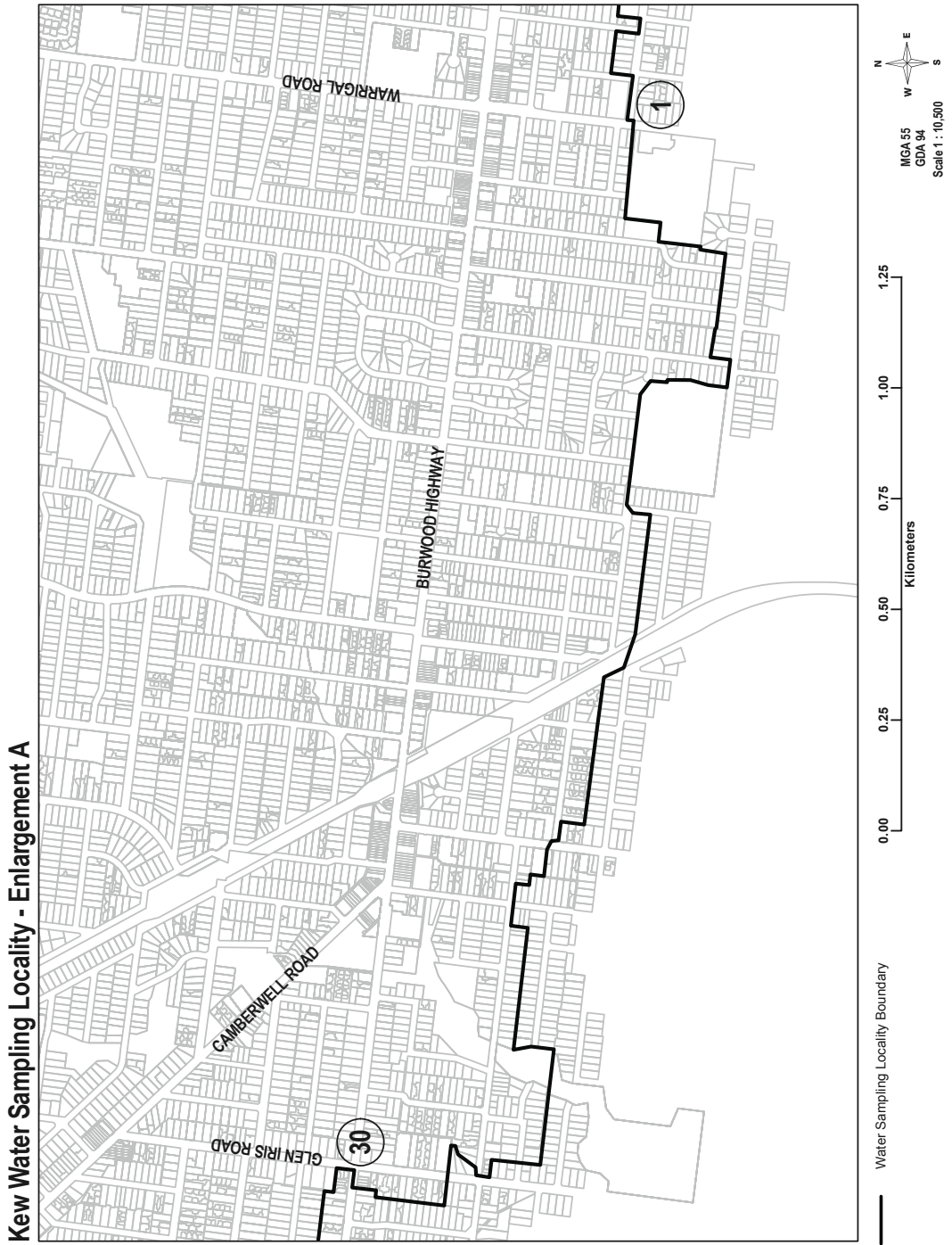
Kew Water Sampling Locality

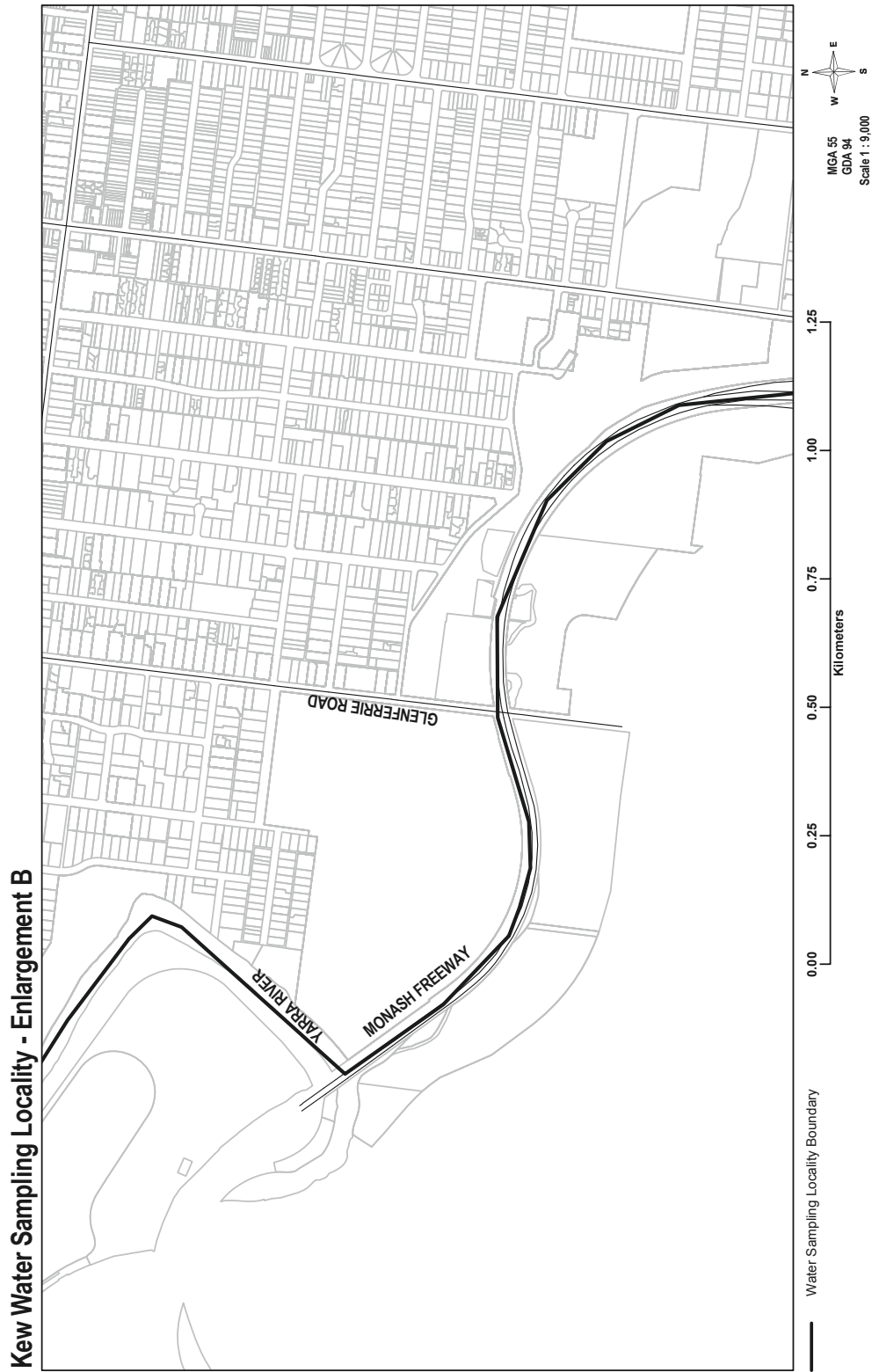


— Water Sampling Locality Boundary
▨ Change to Water Sampling Locality Boundary

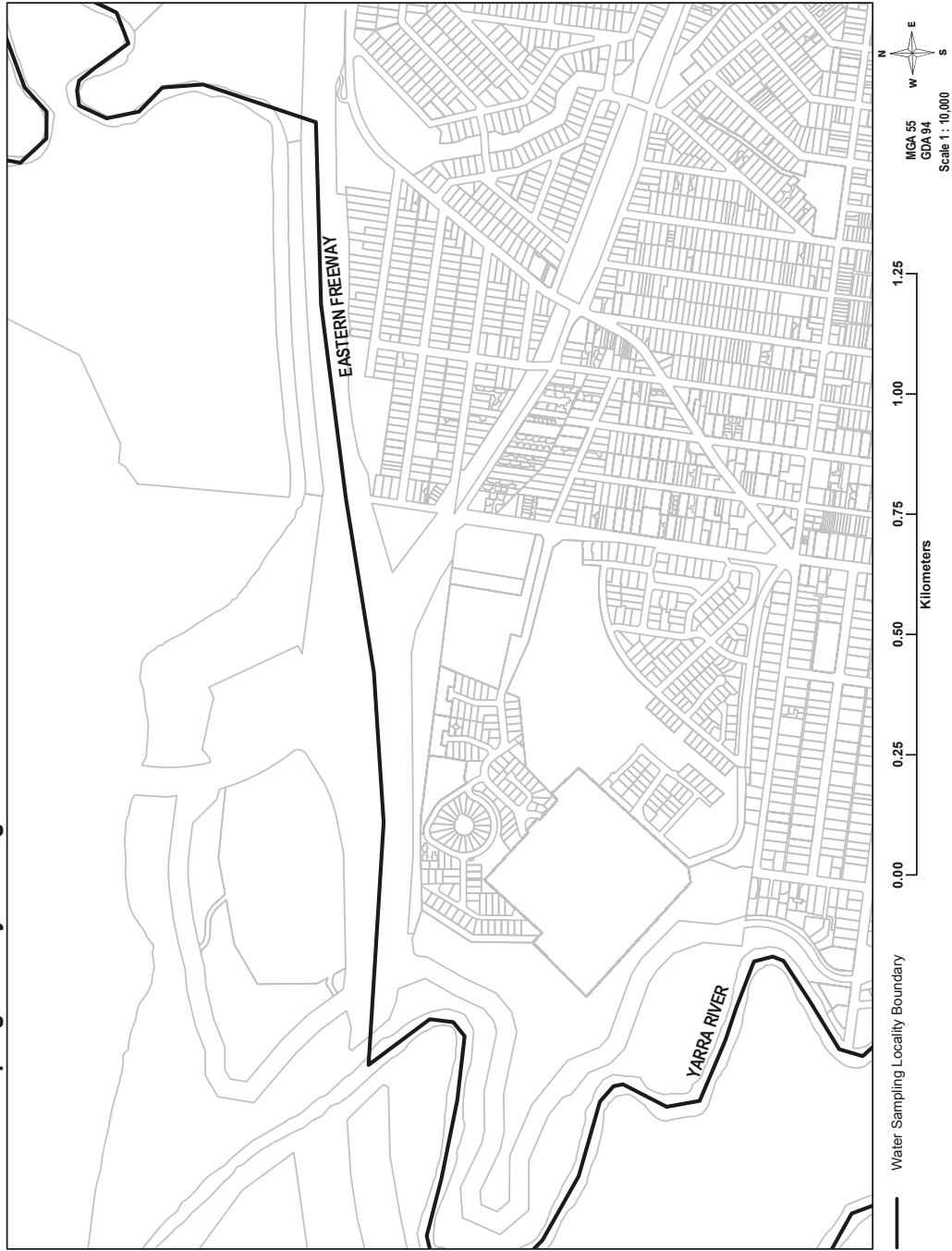


MGA 55
GDA 94
Scale 1: 55,000

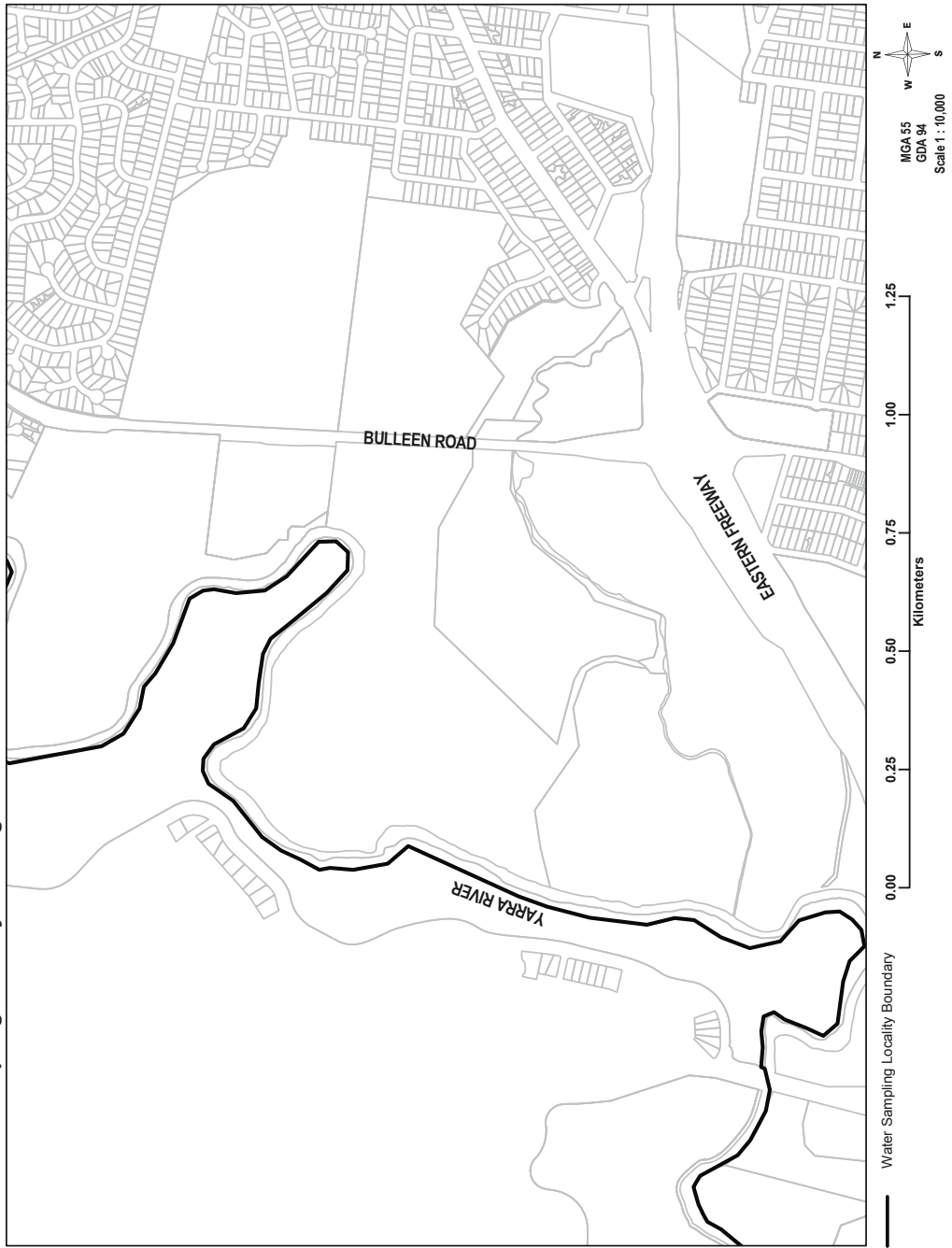




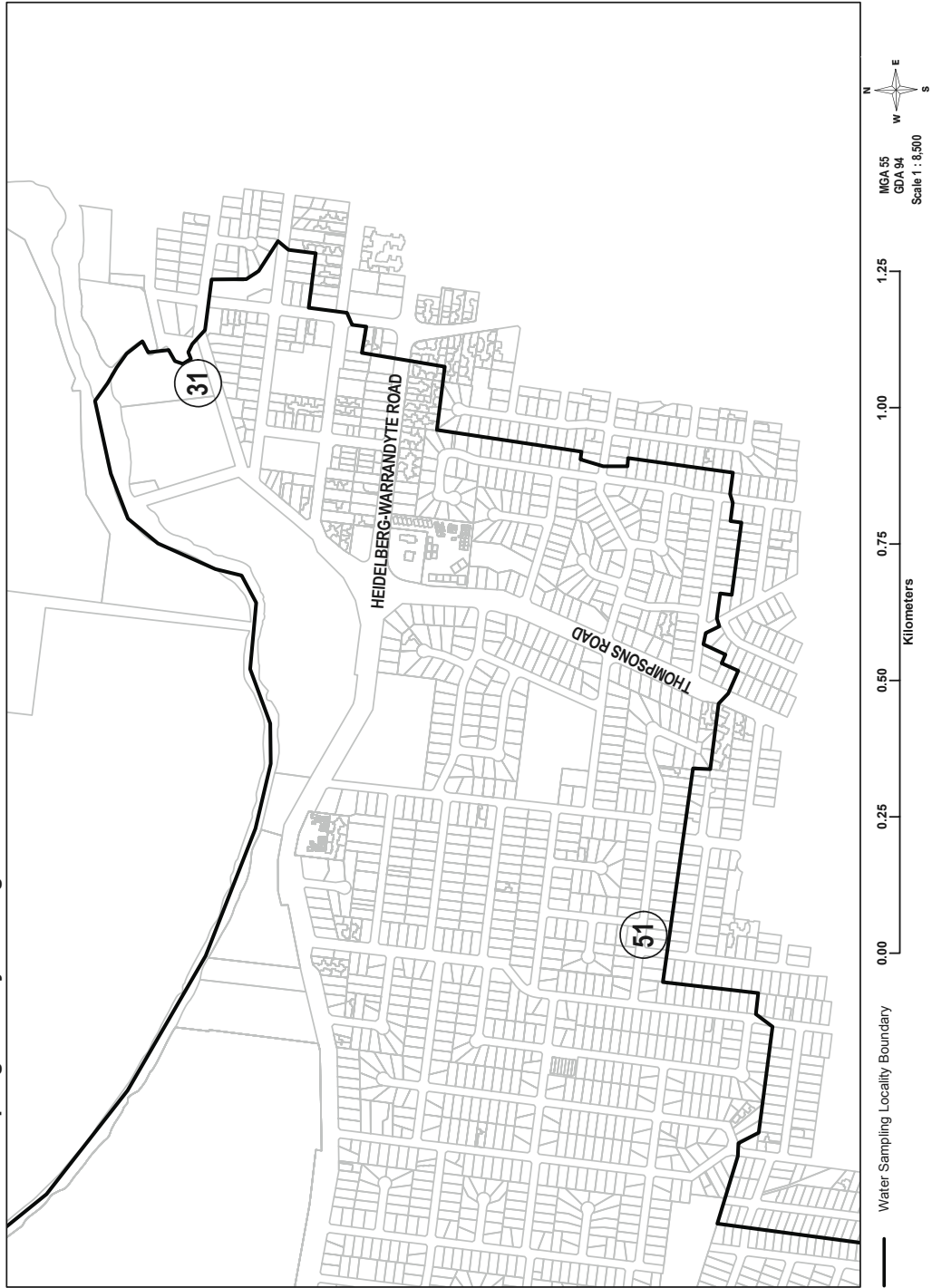
Kew Water Sampling Locality - Enlargement C

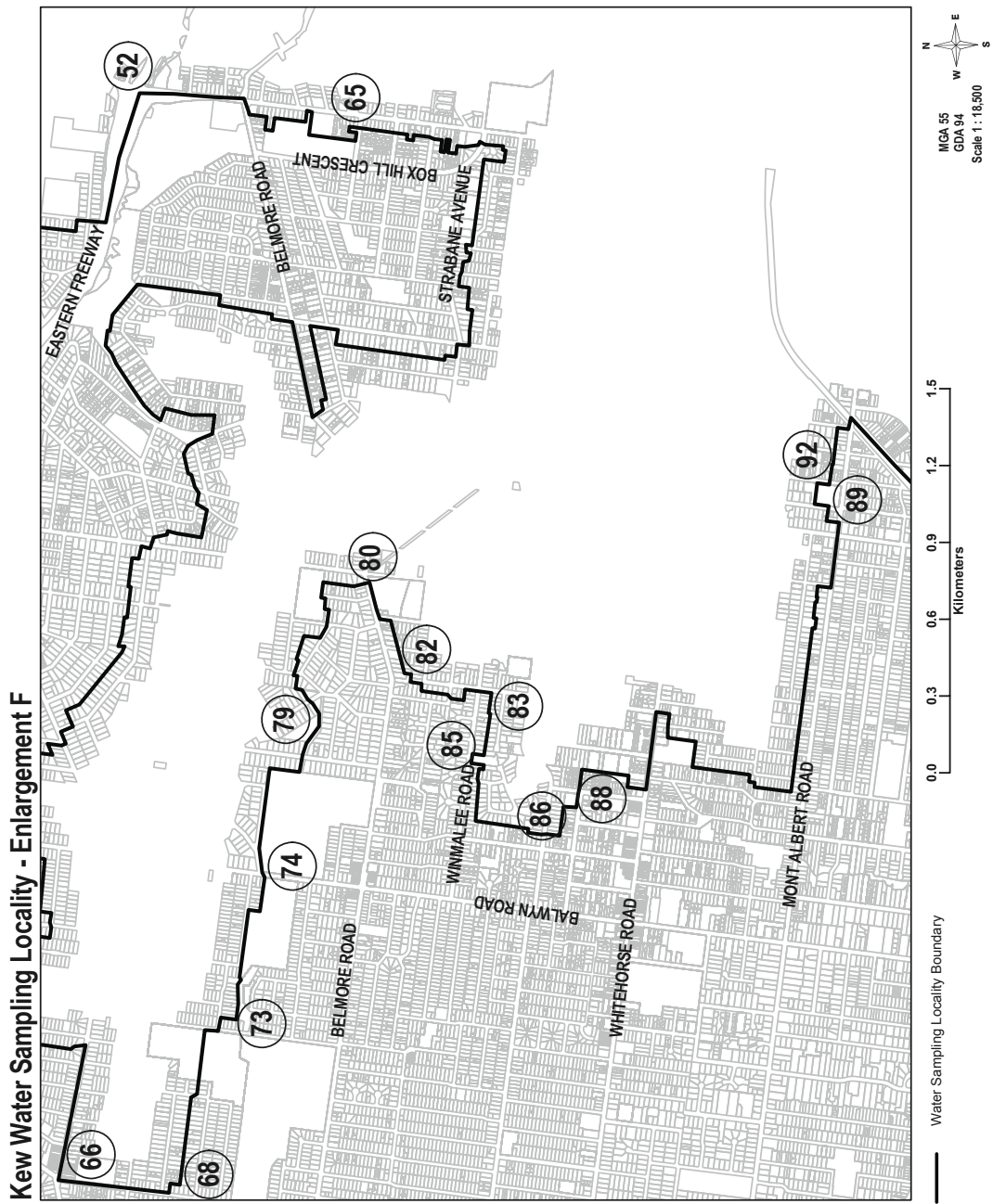


Kew Water Sampling Locality - Enlargement D



Kew Water Sampling Locality - Enlargement E





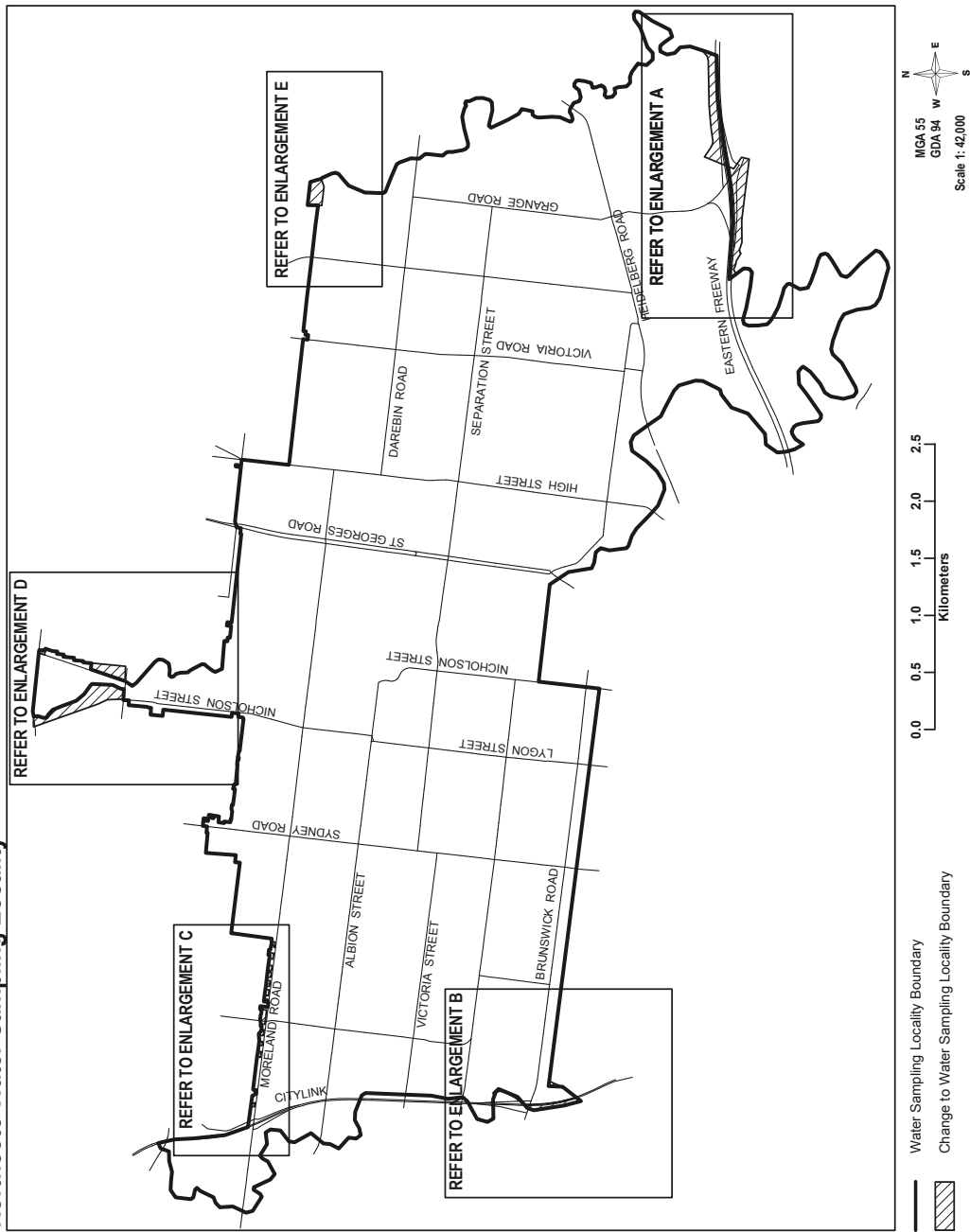
WATER SAMPLING LOCALITY NAME: NORTHCOTE

The co-ordinates listed in the table below are referenced on the diagrams Northcote Water Sampling Locality – Enlargement A to E by commencing at co-ordinate 1 and proceeding clockwise.

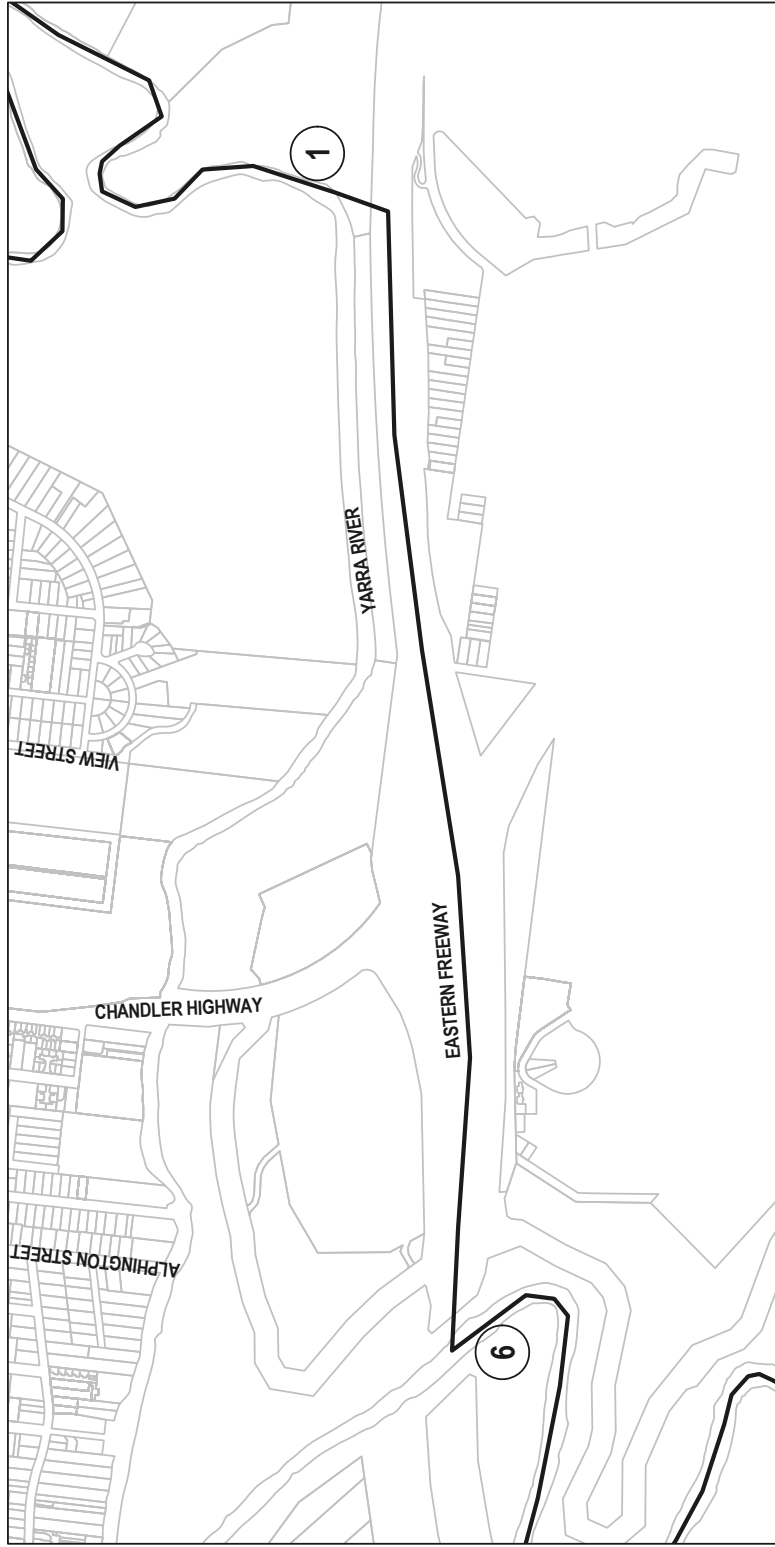
Co-ordinates are based on Map Grid of Australia 94, Australian Map Grid Zone 55.

Co-ordinate	Easting	Northing	Co-ordinate	Easting	Northing
1	327549.6	5815799.8	28	318990.8	5819622.5
2	327493.5	5815627.0	29	319009.8	5819619.9
3	327105.9	5815615.1	30	319048.8	5819626.0
4	326340.5	5815505.8	31	319136.0	5819611.9
5	325533.5	5815517.3	32	319137.9	5819627.0
6	325575.0	5815457.2	33	319164.4	5819623.8
7	318505.7	5817093.4	34	319155.8	5819558.1
8	318463.4	5817099.5	35	319200.5	5819553.8
9	318459.6	5817000.1	36	319205.9	5819594.1
10	318458.5	5816978.1	37	319613.2	5819542.8
11	318332.9	5816816.1	38	319614.7	5819554.6
12	318251.7	5817229.7	39	319657.6	5819549.6
13	318369.5	5817372.2	40	319656.1	5819537.4
14	318438.3	5817538.7	41	319755.2	5819524.9
15	318395.1	5817569.3	42	321844.0	5820774.5
16	318105.5	5819732.1	43	321844.9	5820823.8
17	318378.2	5819695.6	44	321941.0	5820818.6
18	318396.4	5819661.3	45	322259.1	5821565.5
19	318414.7	5819659.0	46	322284.1	5821561.9
20	318435.1	5819688.4	47	322280.1	5821509.5
21	318872.7	5819633.4	48	322297.3	5821507.6
22	318876.2	5819637.6	49	326181.0	5819118.4
23	318909.2	5819634.6	50	326182.9	5819211.1
24	318909.6	5819638.0	51	326384.2	5819187.4
25	318927.3	5819635.9	52	326411.0	5819095.2
26	318945.0	5819617.9	53	326414.9	5819089.2
27	318989.6	5819612.3			

Northcote Water Sampling Locality



Northcote Water Sampling Locality - Enlargement A

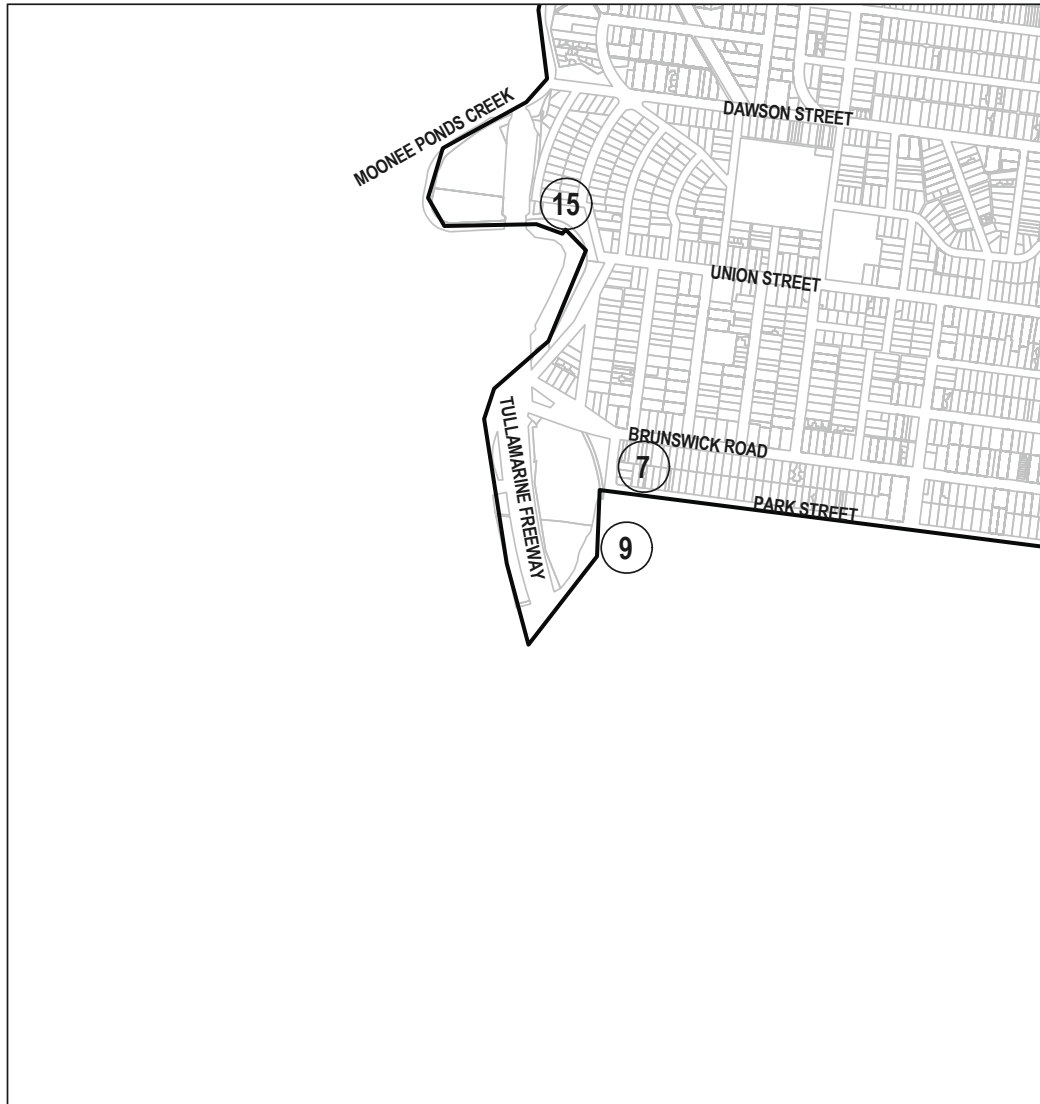


— Water Sampling Locality Boundary

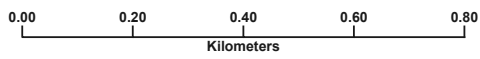
MGA 55
GDA 94
Scale 1 : 9,000



Northcote Water Sampling Locality - Enlargement B



Water Sampling Locality Boundary

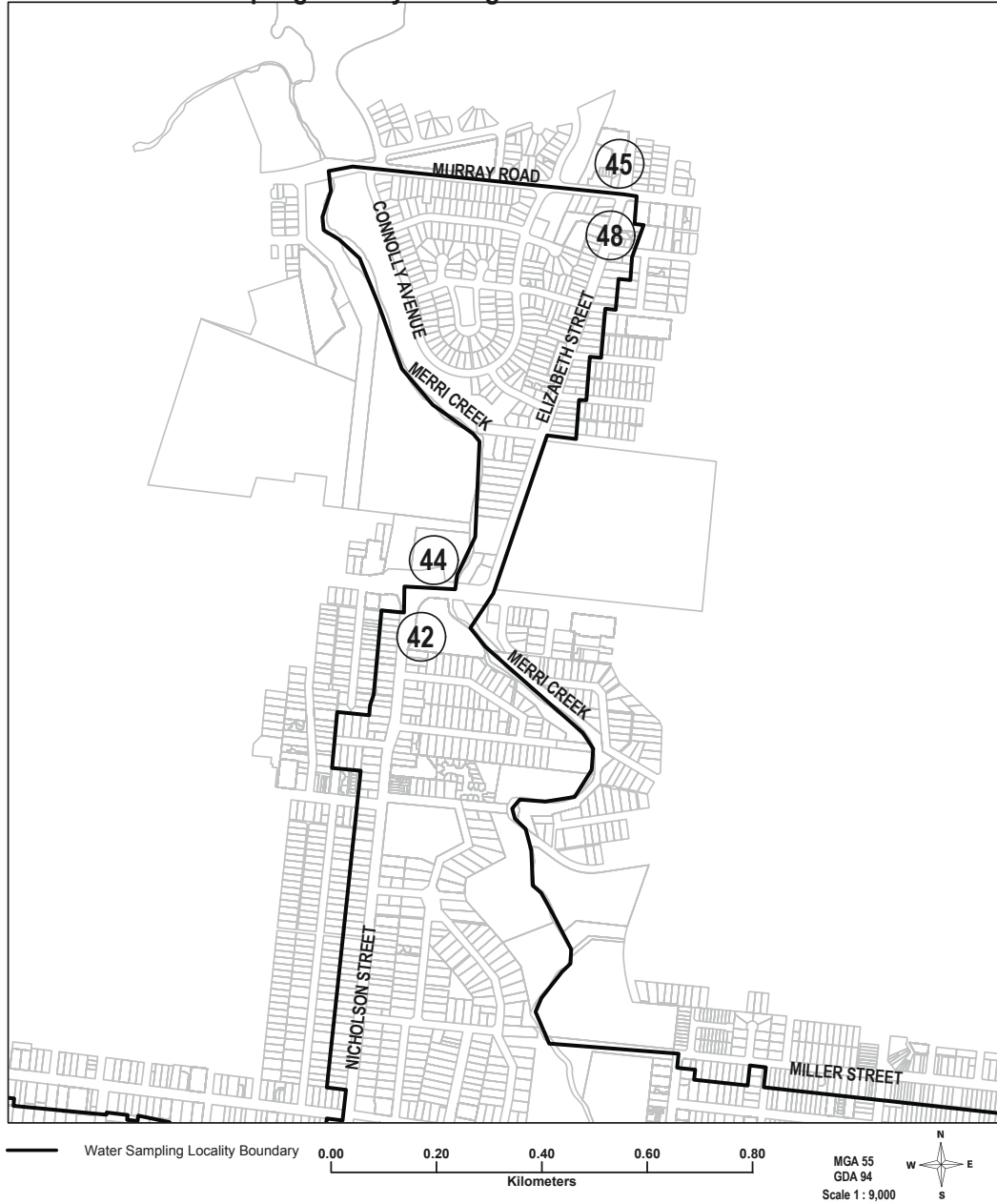


MGA 55
GDA 94
Scale 1 : 9,000

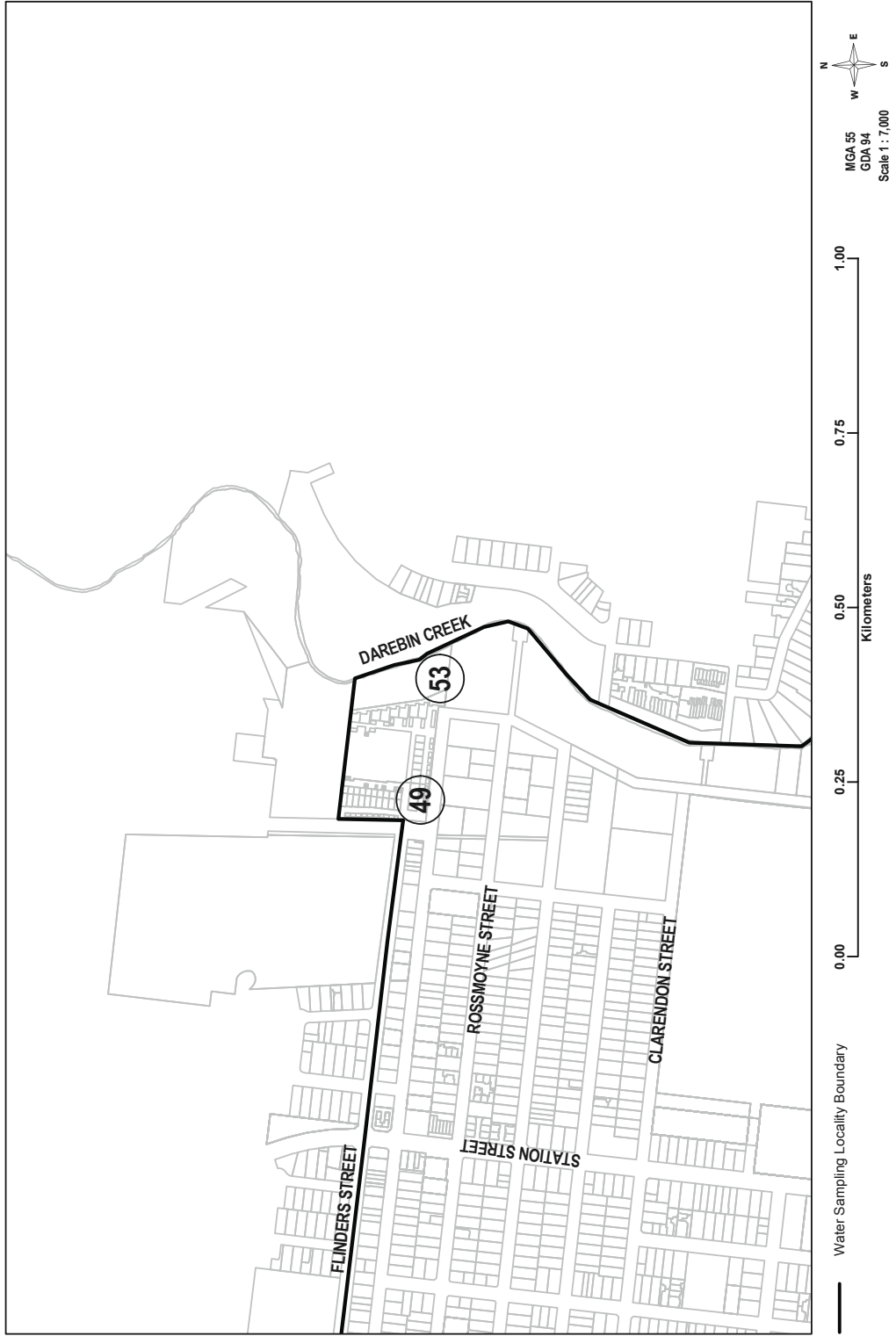




Northcote Water Sampling Locality - Enlargement D



Northcote Water Sampling Locality - Enlargement E



WATER SAMPLING LOCALITY NAME: PRESTON

The co-ordinates listed in the table below are referenced on the diagrams Preston Water Sampling Locality – Enlargement A to J by commencing at co-ordinate 1 and proceeding clockwise.

Co-ordinates are based on Map Grid of Australia 94, Australian Map Grid Zone 55.

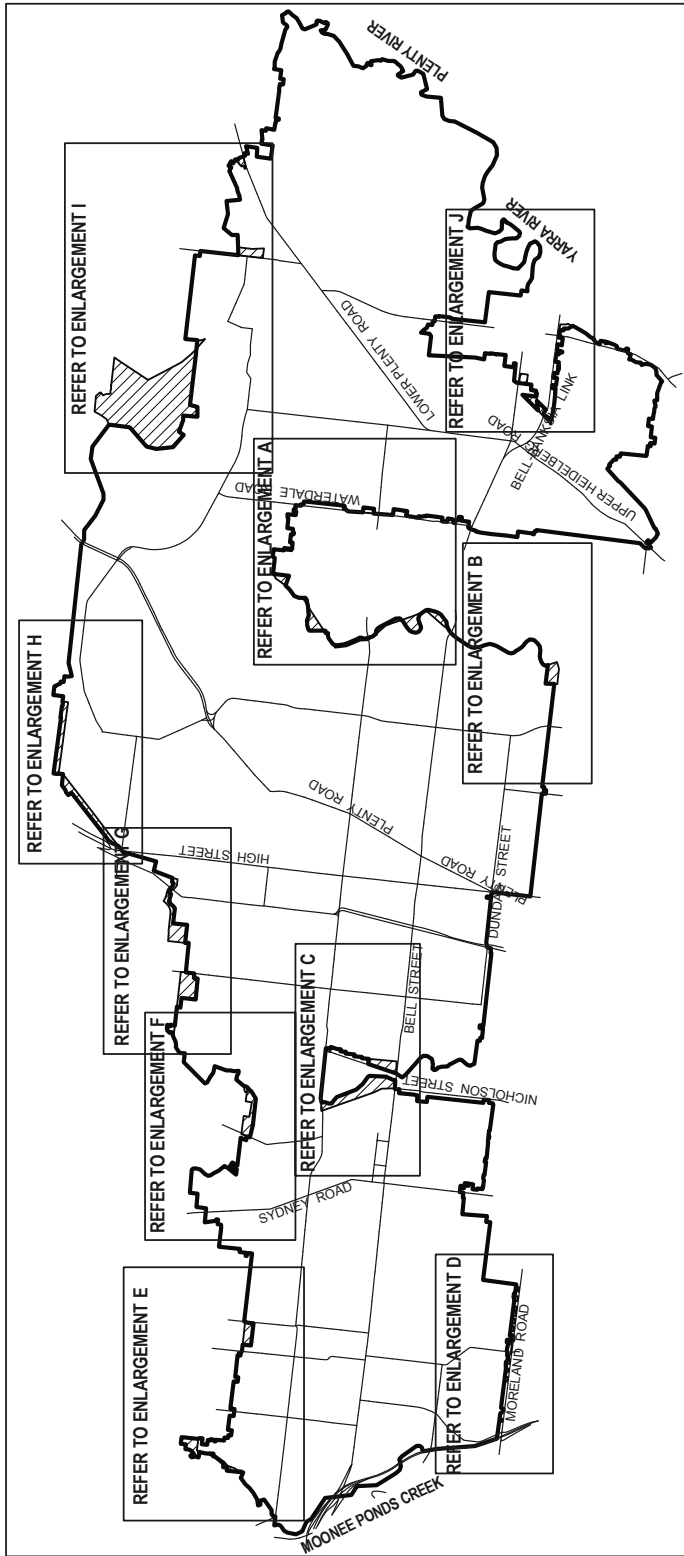
Co-ordinate	Easting	Northing	Co-ordinate	Easting	Northing
1	327978.5	5820703.5	31	322259.1	5821565.5
2	328029.4	5820691.0	32	319755.2	5819524.9
3	328050.1	5820835.9	33	319656.1	5819537.4
4	327987.6	5820843.7	34	319657.6	5819549.6
5	328003.0	5821051.3	35	319614.7	5819554.6
6	328054.0	5821045.1	36	319613.2	5819542.8
7	328067.8	5821159.6	37	319205.9	5819594.1
8	328015.5	5821165.4	38	319200.5	5819553.8
9	328026.4	5821326.1	39	319155.8	5819558.1
10	328048.1	5821346.6	40	319164.4	5819623.8
11	328050.7	5821369.2	41	319137.9	5819627.0
12	328086.8	5821365.0	42	319136.0	5819611.9
13	328086.7	5821828.7	43	319048.8	5819626.0
14	328093.2	5821885.2	44	319009.8	5819619.9
15	328047.6	5821890.2	45	318990.8	5819622.5
16	328049.2	5821905.3	46	318989.6	5819612.3
17	327691.1	5821916.7	47	318945.0	5819617.9
18	327623.7	5821923.0	48	318927.3	5819635.9
19	327634.2	5822006.5	49	318876.2	5819637.6
20	327608.7	5822009.3	50	318873.0	5819633.2
21	327621.2	5822120.5	51	318435.1	5819688.4
22	327357.3	5822127.2	52	318414.7	5819659.0
23	327337.7	5821954.9	53	318396.4	5819661.3
24	327233.3	5821992.7	54	318378.2	5819695.6
25	326380.8	5819192.7	55	318105.5	5819732.1
26	326182.9	5819211.1	56	317744.6	5822444.5
27	326181.0	5819118.4	57	317763.4	5822621.9
28	322297.3	5821507.6	58	317799.5	5822617.2
29	322280.1	5821509.5	59	317800.0	5822660.0
30	322284.1	5821561.9	60	317839.6	5822655.8

Co-ordinate	Easting	Northing	Co-ordinate	Easting	Northing
61	317915.5	5822767.5	95	320929.9	5822521.7
62	317945.2	5822763.8	96	320986.2	5822514.4
63	317963.1	5822918.8	97	321025.1	5822584.8
64	317904.2	5822924.4	98	321059.9	5822562.1
65	317915.4	5822948.0	99	321028.3	5822508.9
66	317906.8	5822998.4	100	321324.4	5822472.2
67	317922.3	5823011.1	101	321298.1	5822414.0
68	317947.2	5822974.0	102	321338.9	5822408.7
69	317993.4	5823064.5	103	321329.6	5822373.1
70	318044.2	5823058.6	104	321460.6	5822342.5
71	318051.1	5823114.1	105	321743.0	5822309.8
72	318122.1	5823104.7	106	321826.6	5822361.6
73	318102.5	5822925.2	107	321831.3	5822390.3
74	318112.2	5822908.4	108	321850.8	5822388.0
75	318109.0	5822880.0	109	321871.3	5822408.4
76	318143.6	5822604.1	110	321881.1	5822442.0
77	318140.3	5822575.1	111	322406.1	5823191.9
78	318194.9	5822567.2	112	322454.6	5823211.3
79	318199.7	5822609.2	113	322474.9	5823259.3
80	318351.8	5822590.3	114	322533.2	5823258.4
81	318347.0	5822548.0	115	322517.3	5823224.0
82	318423.0	5822538.0	116	322535.8	5823221.7
83	318427.4	5822583.5	117	322523.6	5823177.7
84	318504.5	5822574.3	118	322727.3	5823154.8
85	318779.8	5822529.5	119	322716.3	5823117.9
86	318999.0	5822506.3	120	322821.1	5823106.0
87	318995.5	5822474.3	121	322804.2	5822953.9
88	319028.1	5822470.9	122	323028.2	5822933.1
89	319039.1	5822459.2	123	323033.3	5822973.6
90	319112.1	5822451.1	124	323082.4	5822968.1
91	319102.7	5822362.4	125	323093.1	5823058.6
92	319339.1	5822335.1	126	323409.6	5823027.9
93	319349.3	5822416.1	127	323409.4	5823067.6
94	319359.1	5822435.7	128	323602.2	5823045.3

Co-ordinate	Easting	Northing	Co-ordinate	Easting	Northing
129	323617.6	5823195.8	163	329869.7	5823065.4
130	323780.1	5823175.5	164	330764.3	5822960.9
131	323838.0	5823234.2	165	330758.4	5822908.8
132	323851.5	5823233.2	166	330812.0	5822903.6
133	323856.8	5823239.6	167	330766.7	5822498.0
134	323934.4	5823216.2	168	330851.1	5822500.8
135	323950.0	5823244.8	169	331723.2	5822602.5
136	323983.0	5823218.3	170	331770.8	5822576.5
137	324043.1	5823188.0	171	331749.2	5822554.1
138	324057.5	5823205.7	172	331792.1	5822530.6
139	324104.4	5823201.8	173	331783.3	5822505.2
140	324181.2	5823402.2	174	331805.2	5822492.8
141	324382.8	5823731.4	175	331834.7	5822426.8
142	324446.0	5823780.1	176	329425.2	5819551.3
143	324485.6	5823869.6	177	329382.6	5819363.1
144	325016.4	5824283.2	178	329324.3	5819367.8
145	324990.3	5824317.2	179	329317.7	5819313.4
146	325095.0	5824385.6	180	329253.8	5819309.7
147	325216.0	5824372.8	181	329273.8	5819459.1
148	325222.1	5824474.1	182	329107.0	5819292.0
149	326047.9	5824371.3	183	329209.0	5819303.7
150	328719.8	5824058.6	184	329117.8	5819211.2
151	328954.5	5823881.1	185	329066.5	5819236.4
152	328925.7	5823658.5	186	329004.3	5819149.1
153	328719.6	5823478.7	187	329340.2	5819104.3
154	328695.7	5823366.9	188	329345.1	5819144.3
155	328712.8	5823196.9	189	329379.2	5819140.0
156	328844.4	5823081.9	190	329374.4	5819100.2
157	328877.5	5823133.6	191	329451.4	5819088.1
158	329051.4	5823088.3	192	329456.7	5819130.4
159	329039.1	5822935.3	193	329507.0	5819124.0
160	329143.9	5822935.3	194	329502.0	5819084.3
161	329163.6	5823015.0	195	329622.4	5819069.0
162	329858.4	5822935.9	196	329627.1	5819108.1

Co-ordinate	Easting	Northing
197	329714.5	5819096.3
198	329710.7	5819066.1
199	329729.4	5819063.6
200	329725.5	5819033.0
201	329735.1	5819031.7
202	329753.1	5819091.1
203	329814.8	5819082.7
204	329802.3	5819037.4
205	329880.0	5819027.0
206	329885.8	5819073.3
207	329965.6	5819060.6
208	329960.6	5819021.5
209	329981.7	5819016.6
210	330012.4	5818921.3
211	329924.3	5818772.2

Preston Water Sampling Locality



MGA 55
GDA 94
Scale 1: 56,000

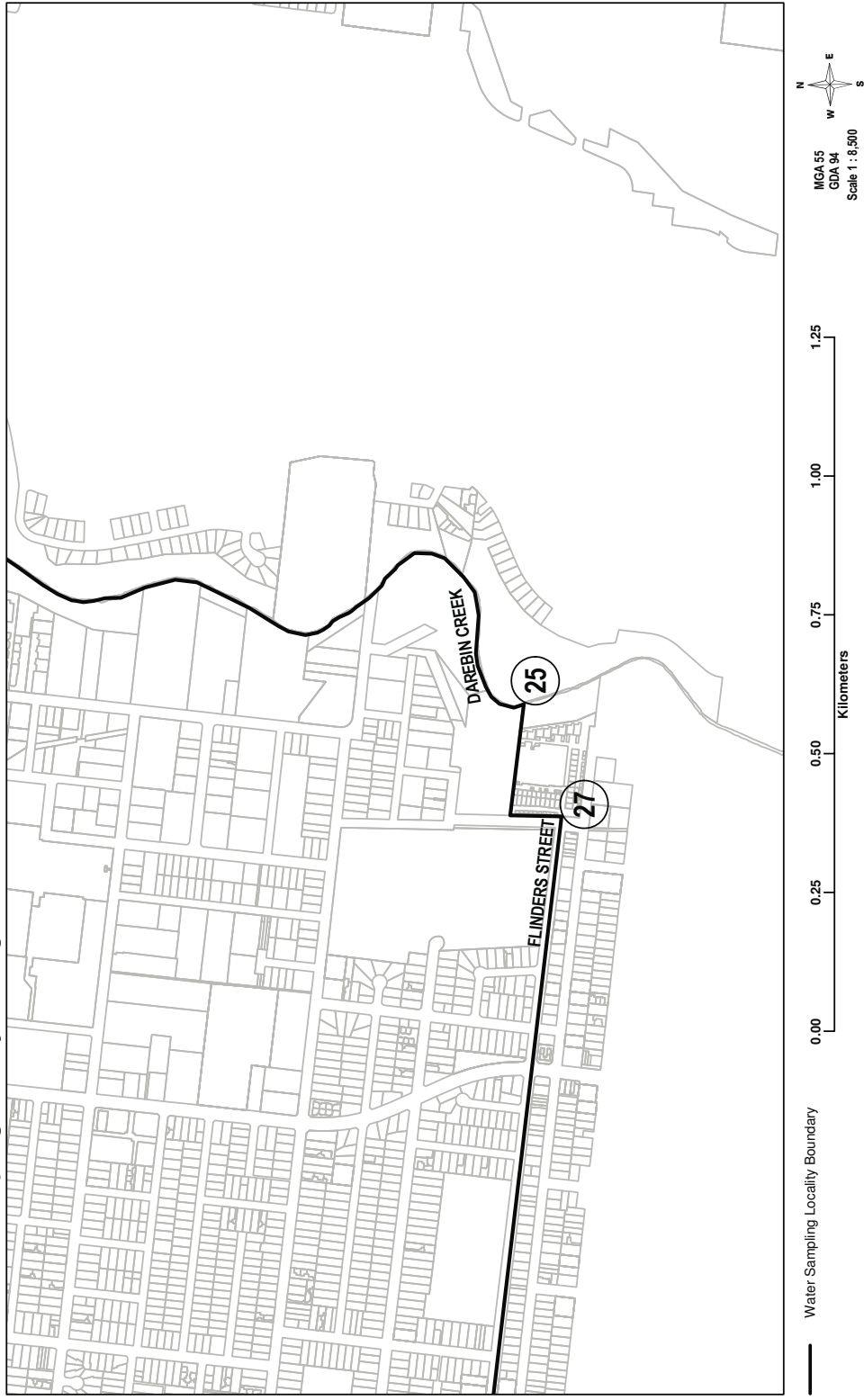


Water Sampling Locality Boundary
Change to Water Sampling Locality Boundary

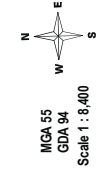
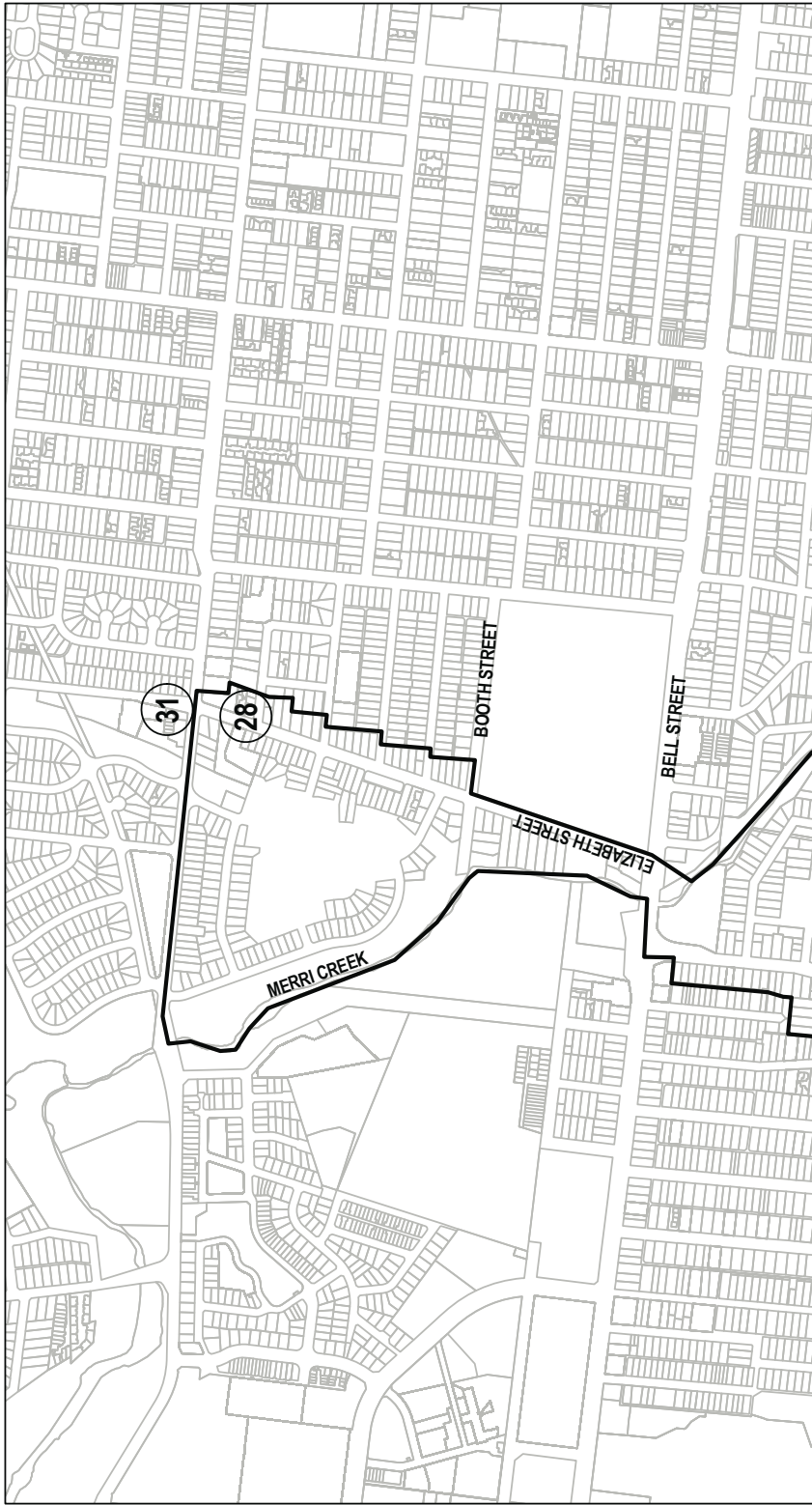
Preston Water Sampling Locality - Enlargement A



Preston Water Sampling Locality - Enlargement B

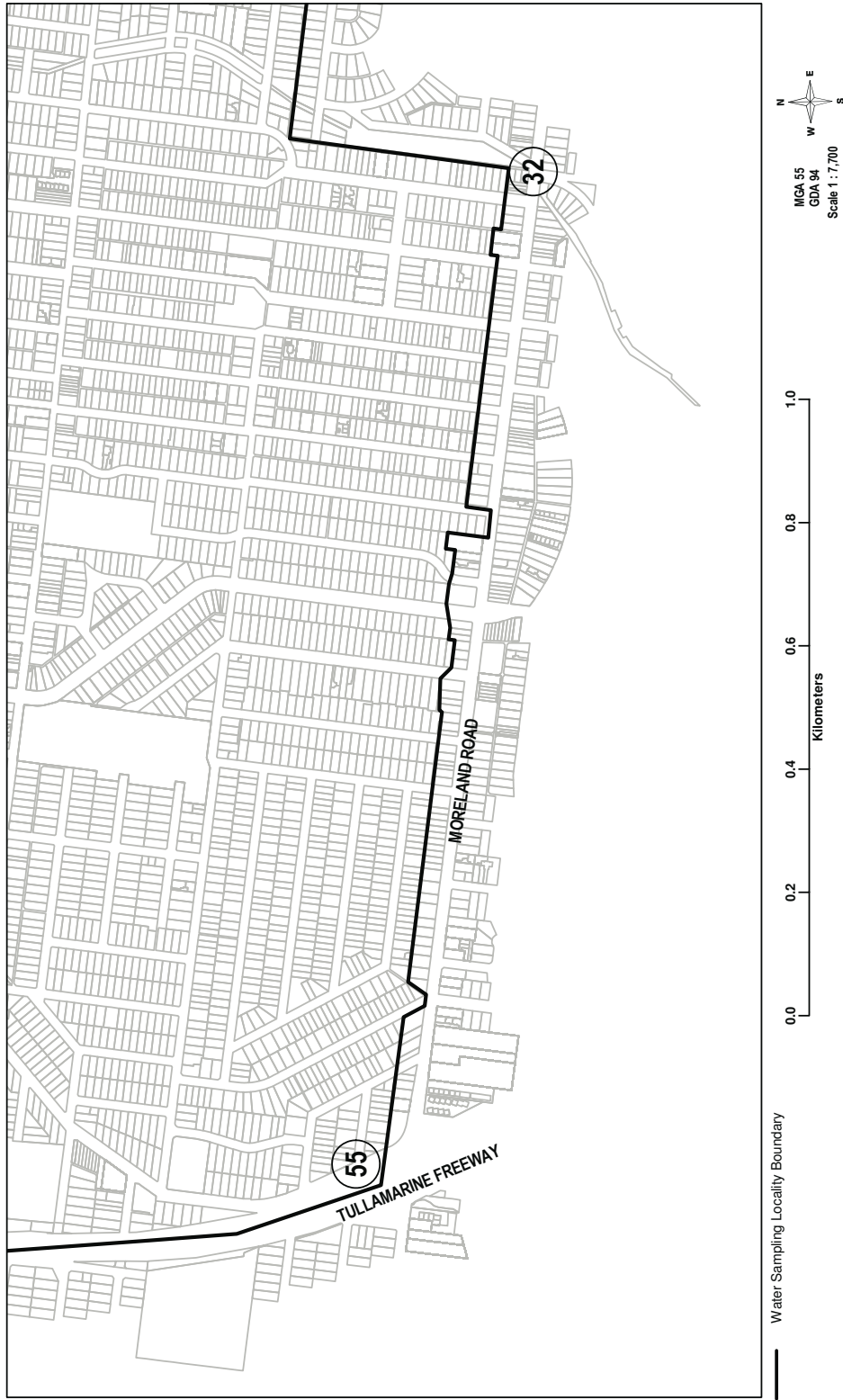


Preston Water Sampling Locality - Enlargement C

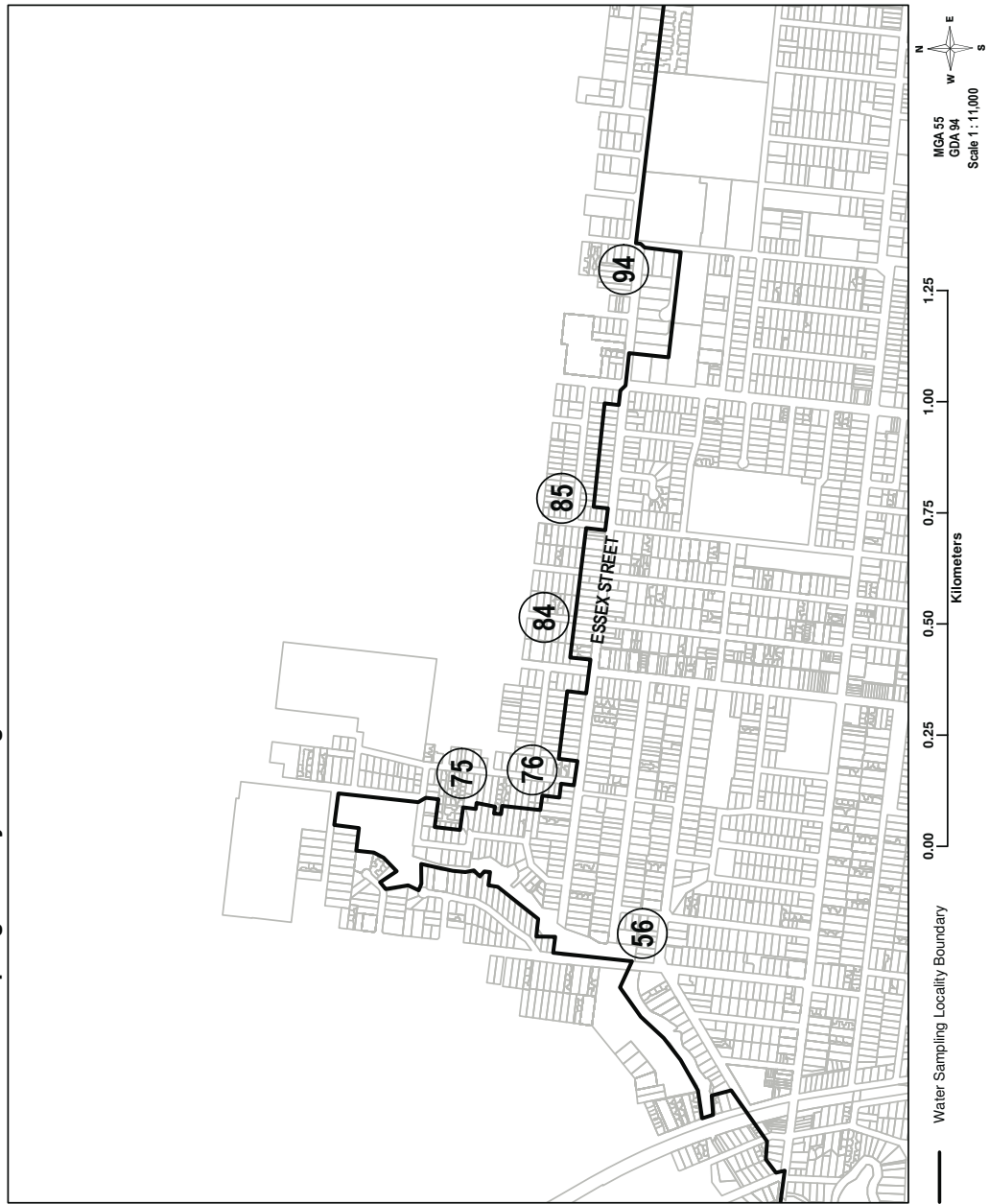


Water Sampling Locality Boundary

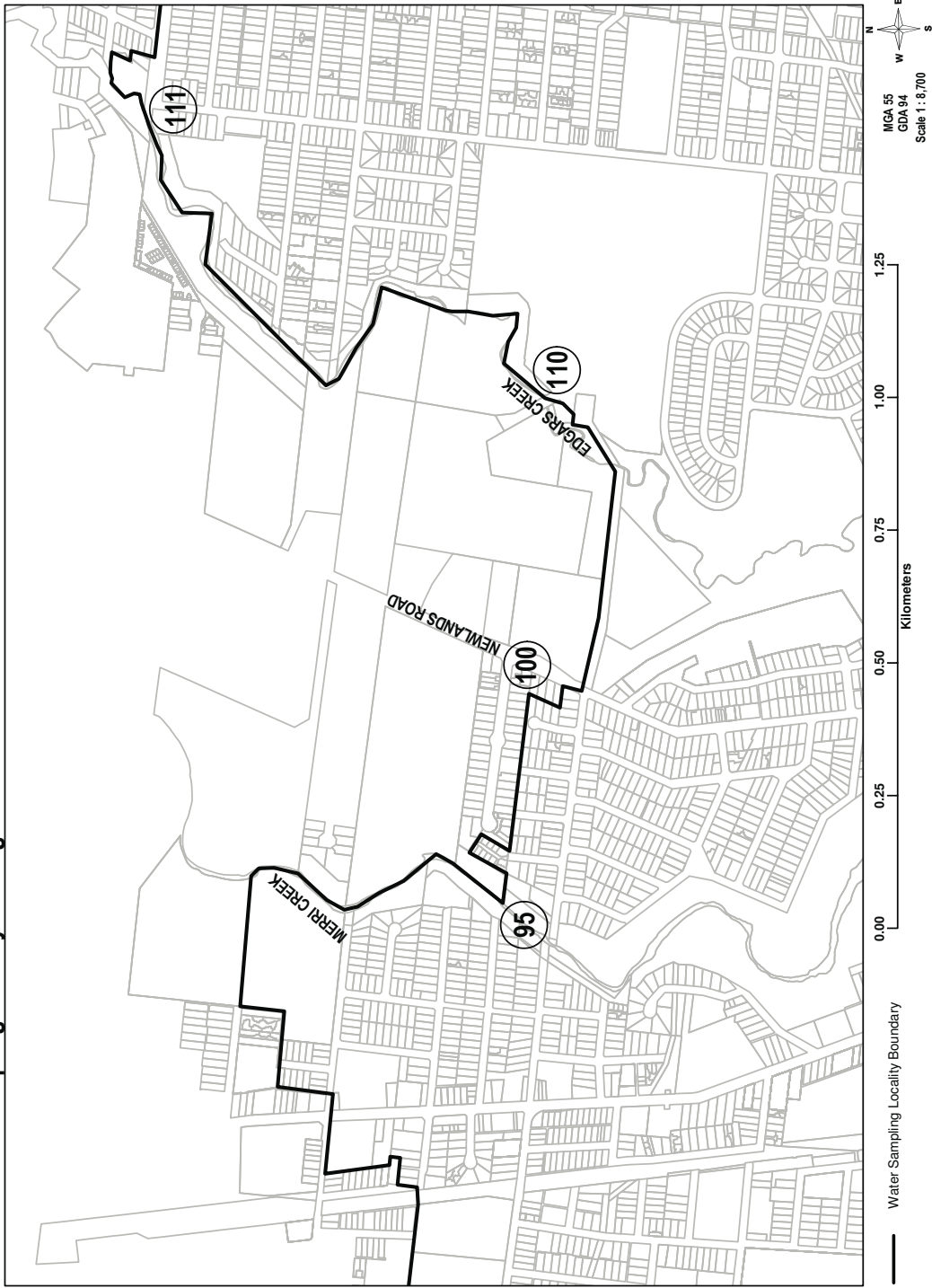
Preston Water Sampling Locality - Enlargement D



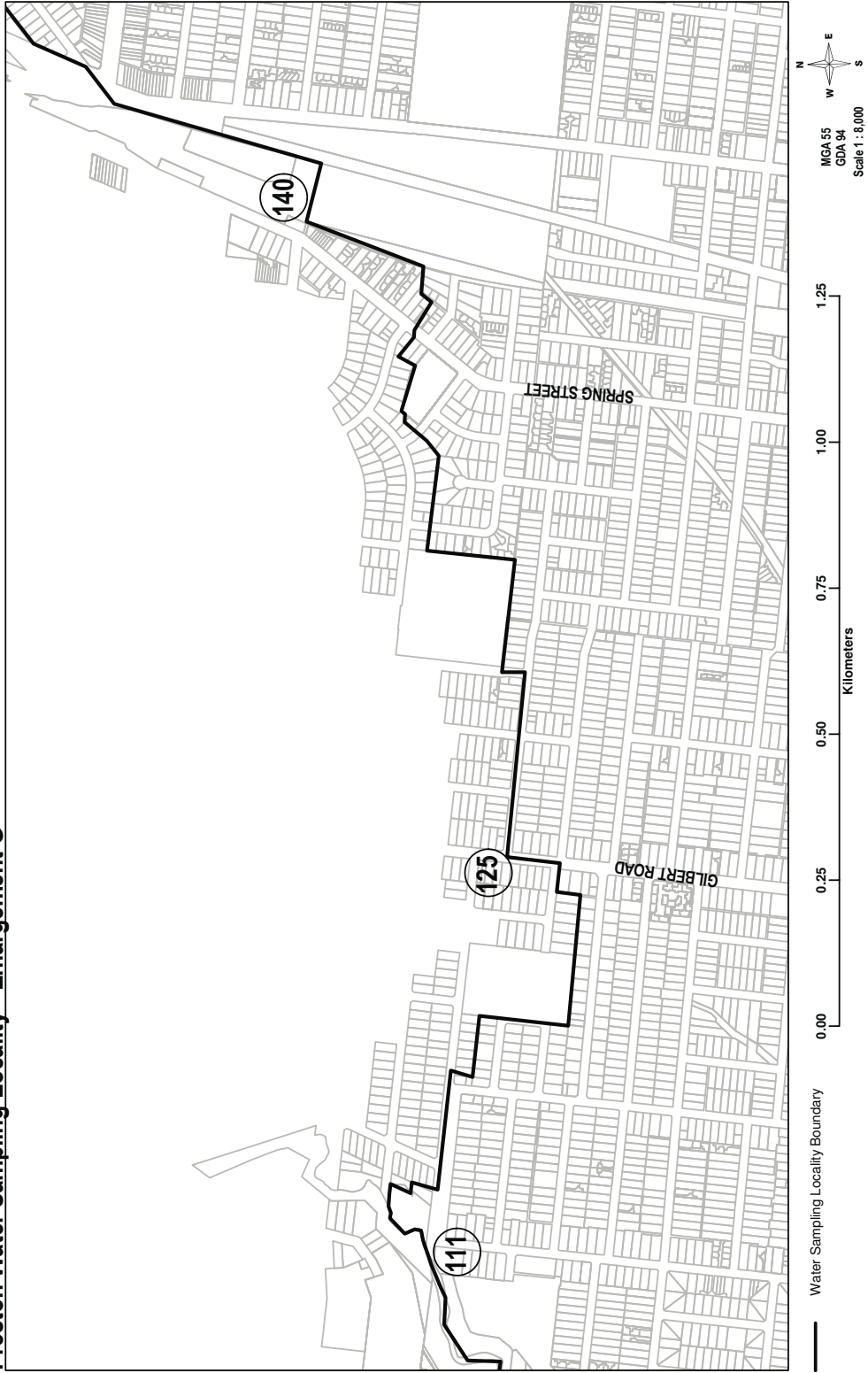
Preston Water Sampling Locality - Enlargement E



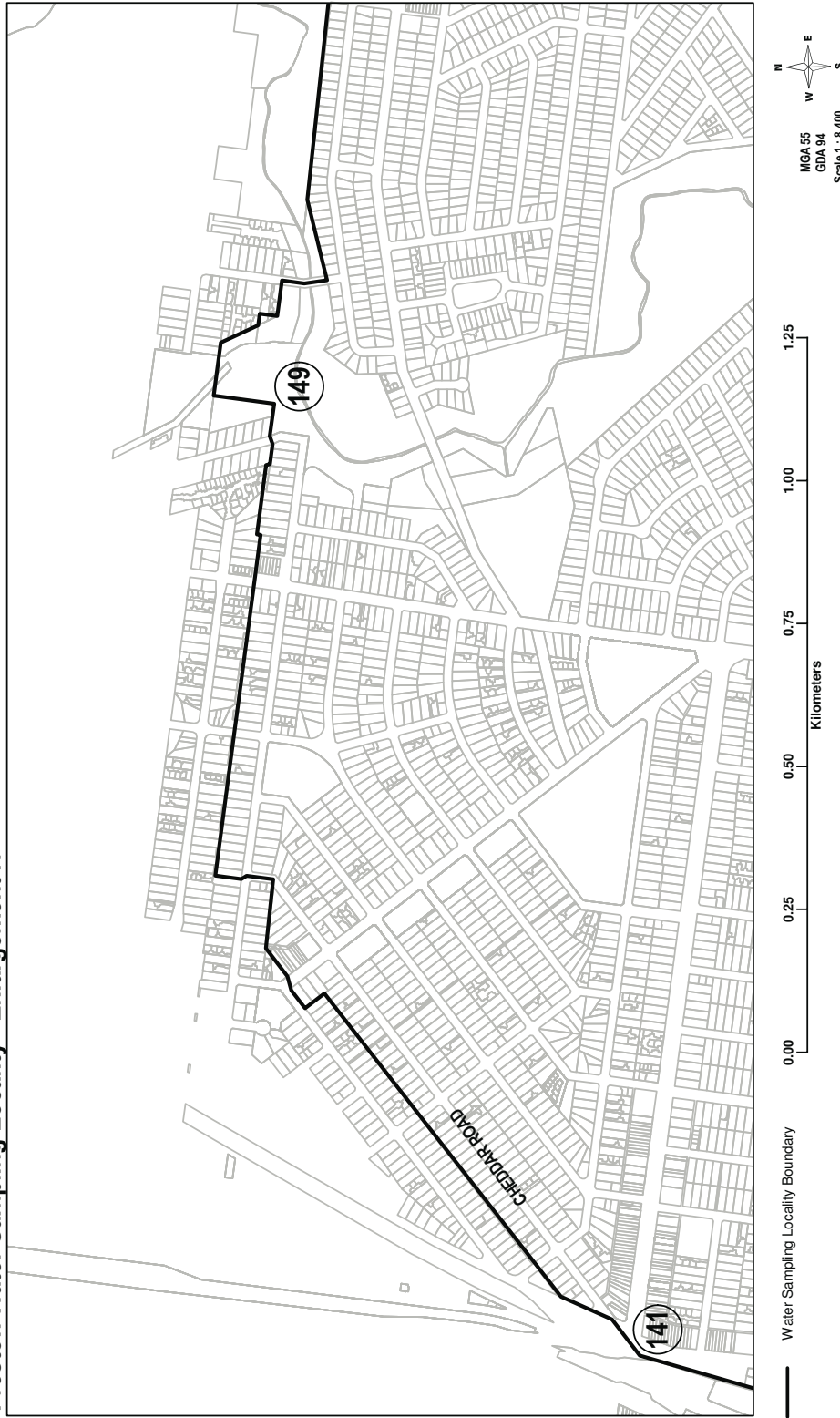
Preston Water Sampling Locality - Enlargement F



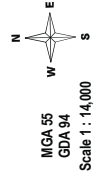
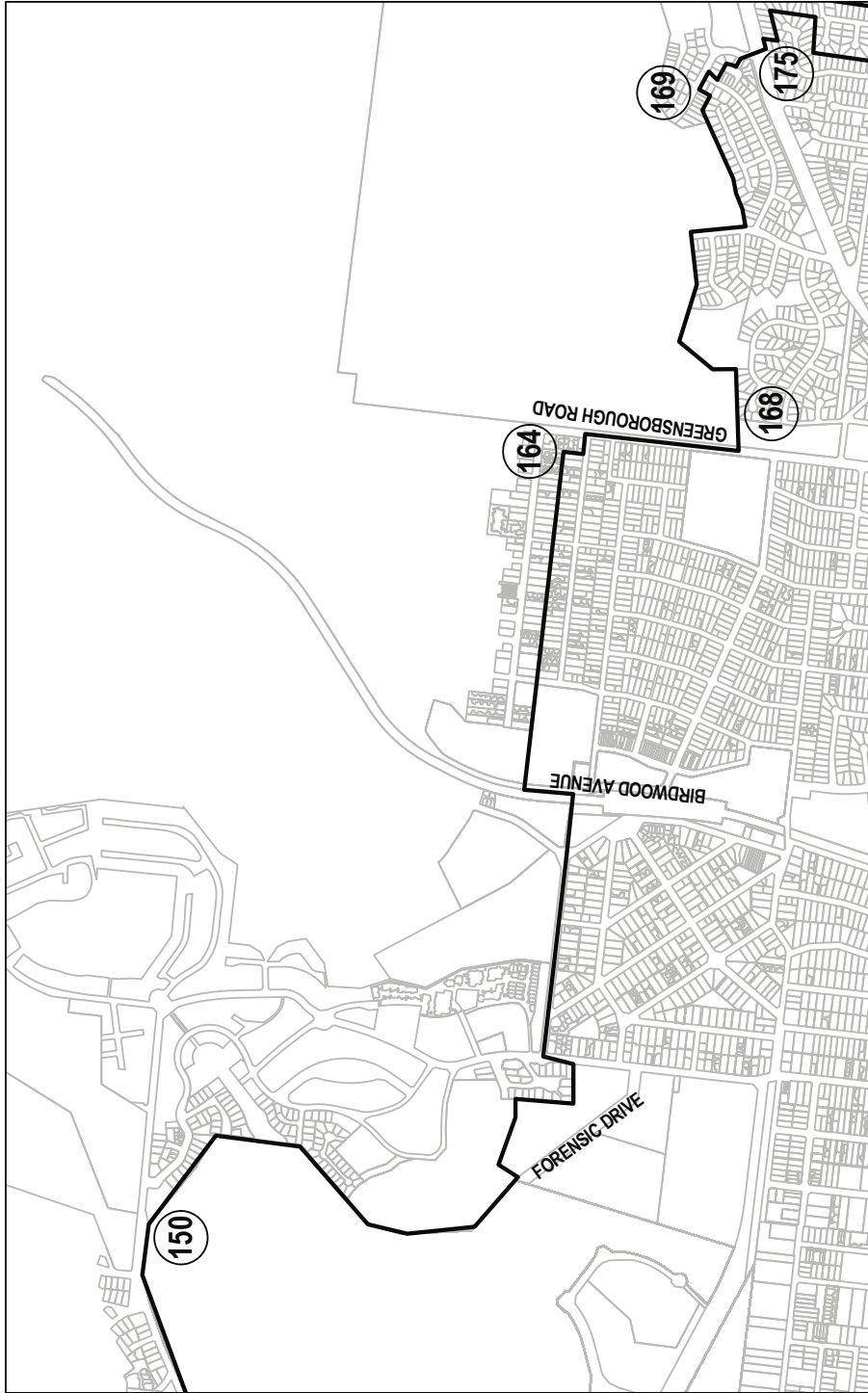
Preston Water Sampling Locality - Enlargement G



Preston Water Sampling Locality - Enlargement H

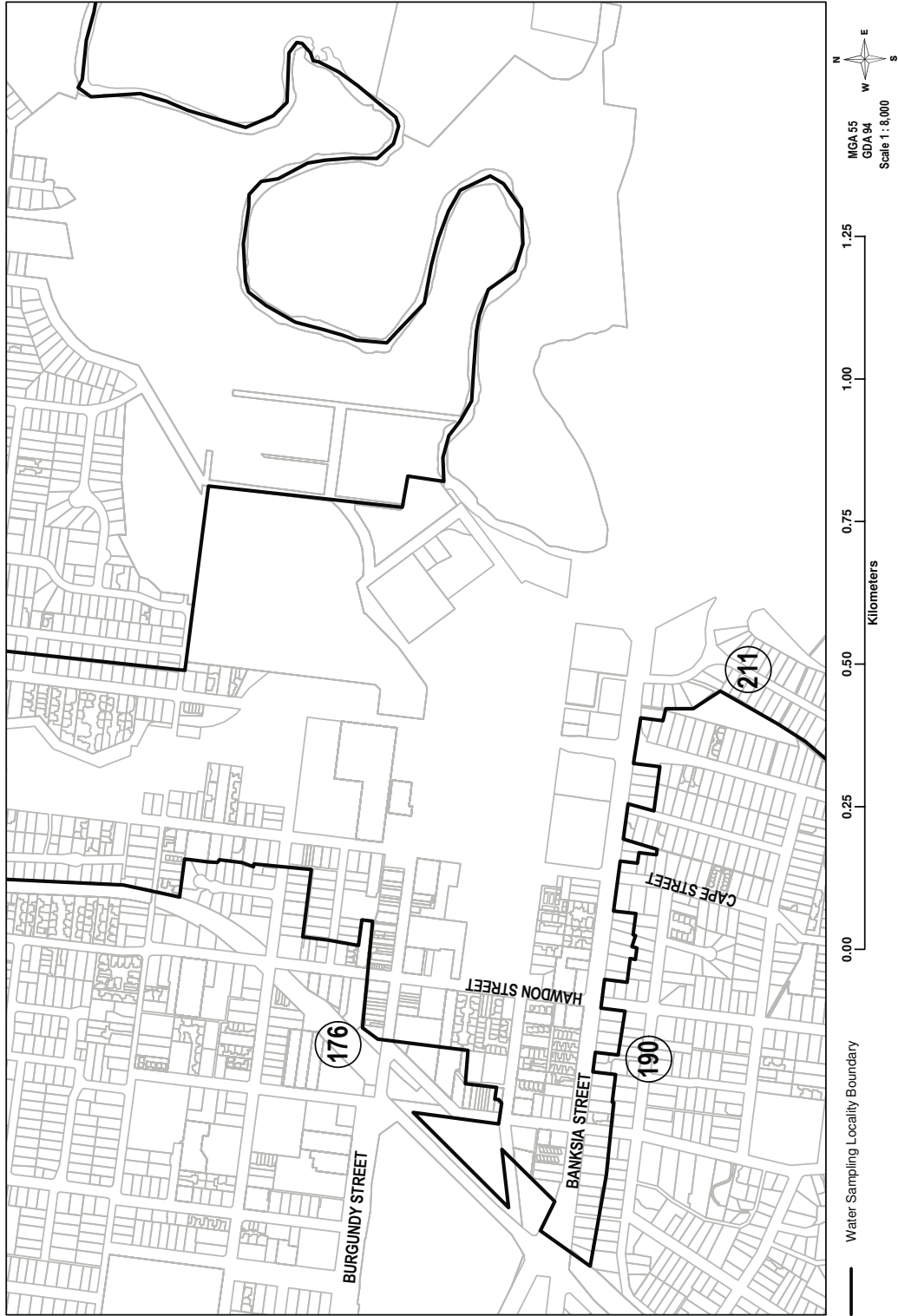


Preston Water Sampling Locality - Enlargement I



— Water Sampling Locality Boundary

Preston Water Sampling Locality - Enlargement J



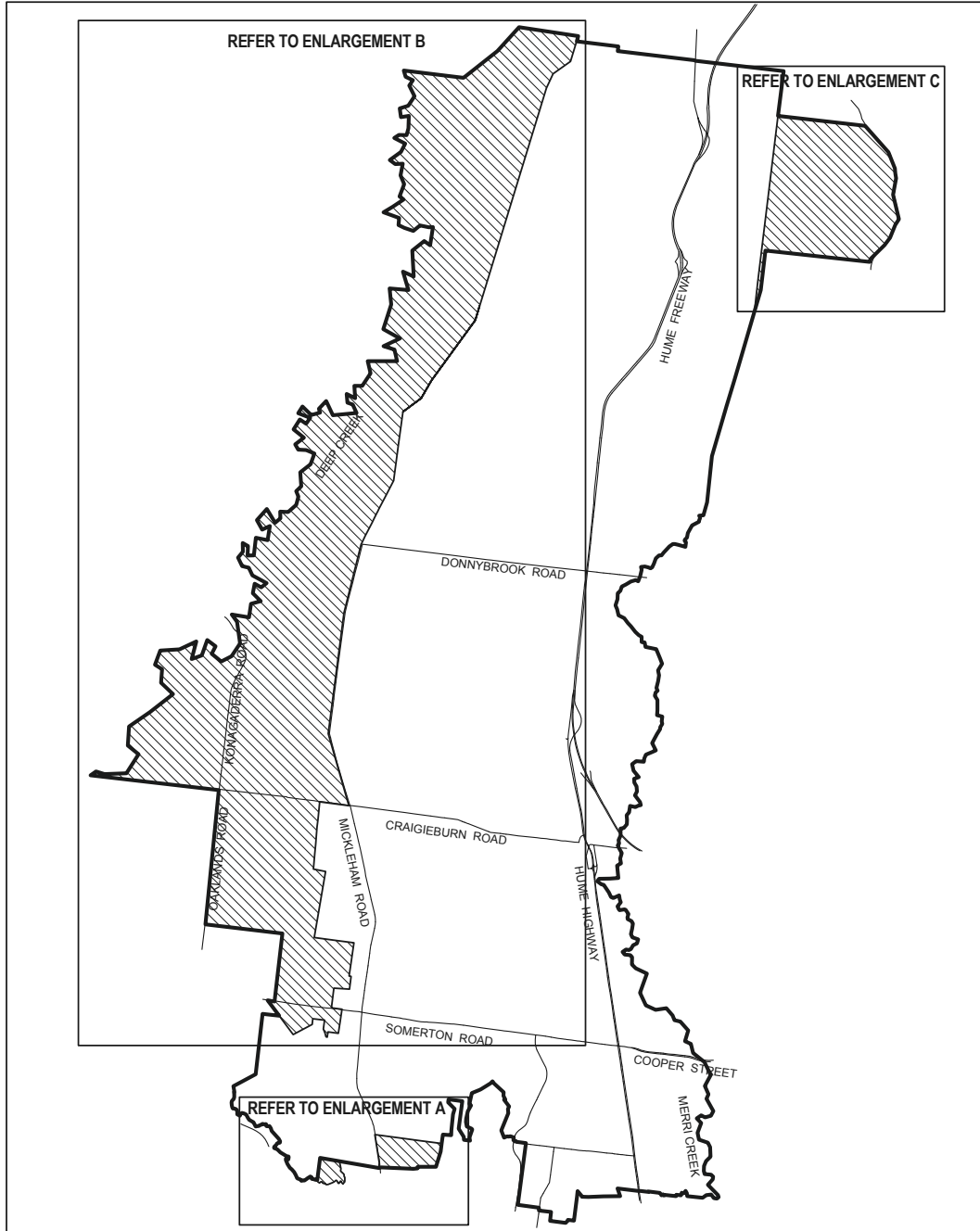
WATER SAMPLING LOCALITY NAME: SOMERTON

The co-ordinates listed in the table below are referenced on the diagrams Somerton Water Sampling Locality – Enlargement A to C by commencing at co-ordinate 1 and proceeding clockwise.


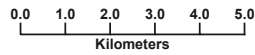
Co-ordinates are based on Map Grid of Australia 94, Australian Map Grid Zone 55.

Co-ordinate	Easting	Northing
1	315011.4	5829429.6
2	314856.3	5828869.1
3	314418.6	5828871.0
4	314413.3	5828832.0
5	313479.6	5828842.5
6	312062.9	5829082.9
7	311995.1	5828553.9
8	311857.0	5828615.0
9	311075.9	5832509.2
10	310798.7	5832880.5
11	310967.3	5832849.9
12	311157.7	5834490.9
13	309300.0	5834712.0
14	314080.2	5855284.8
15	315521.4	5855112.4
16	316856.8	5856332.6
17	318248.7	5855988.5
18	323227.9	5855269.8
19	323095.2	5854193.2
20	325194.0	5853952.1
21	325754.0	5853318.7
22	325867.1	5852294.4
23	326005.1	5851706.1
24	325306.1	5850673.4
25	322695.8	5850952.9

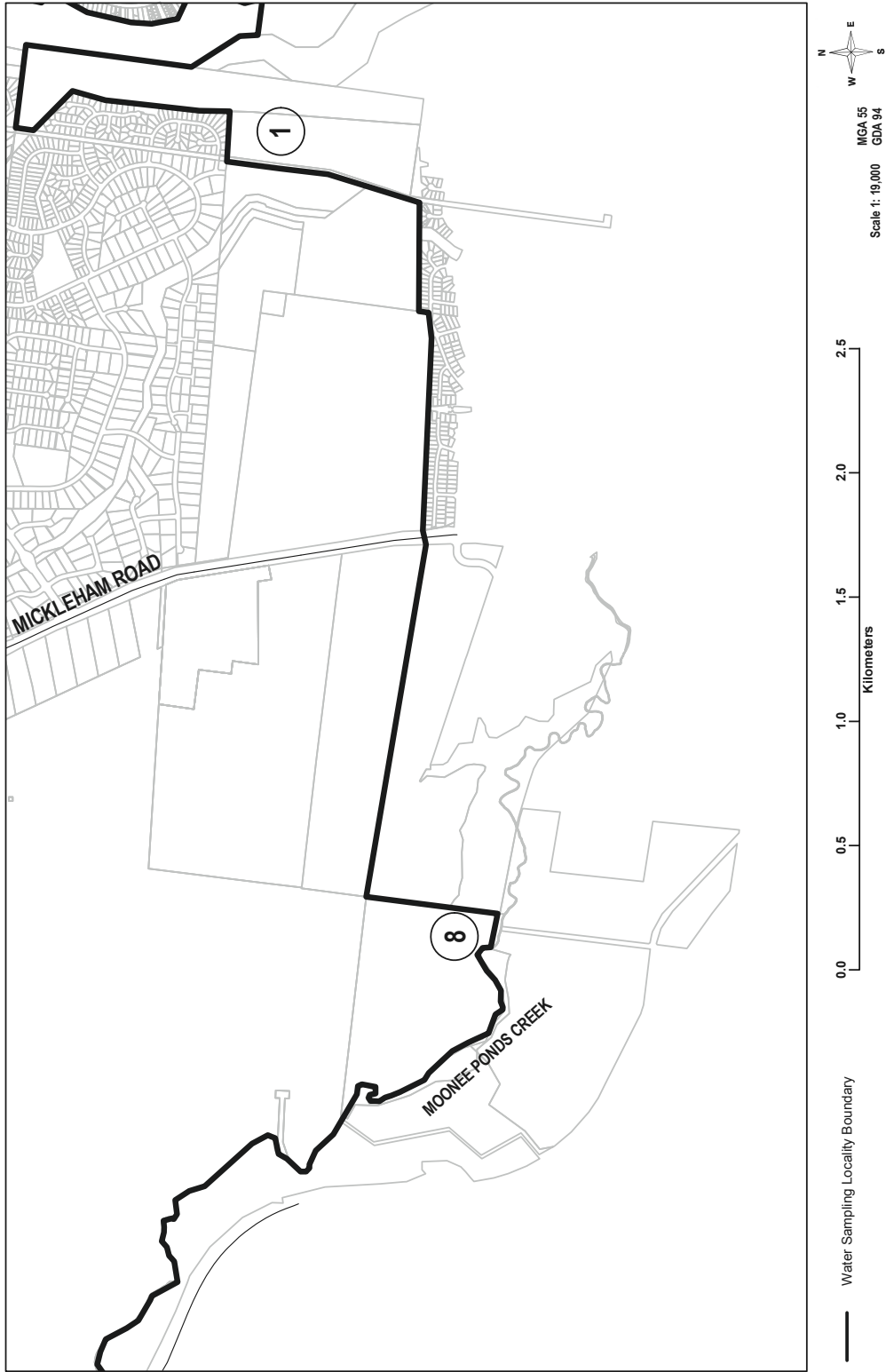
Somerton Water Sampling Locality



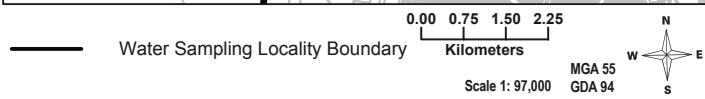
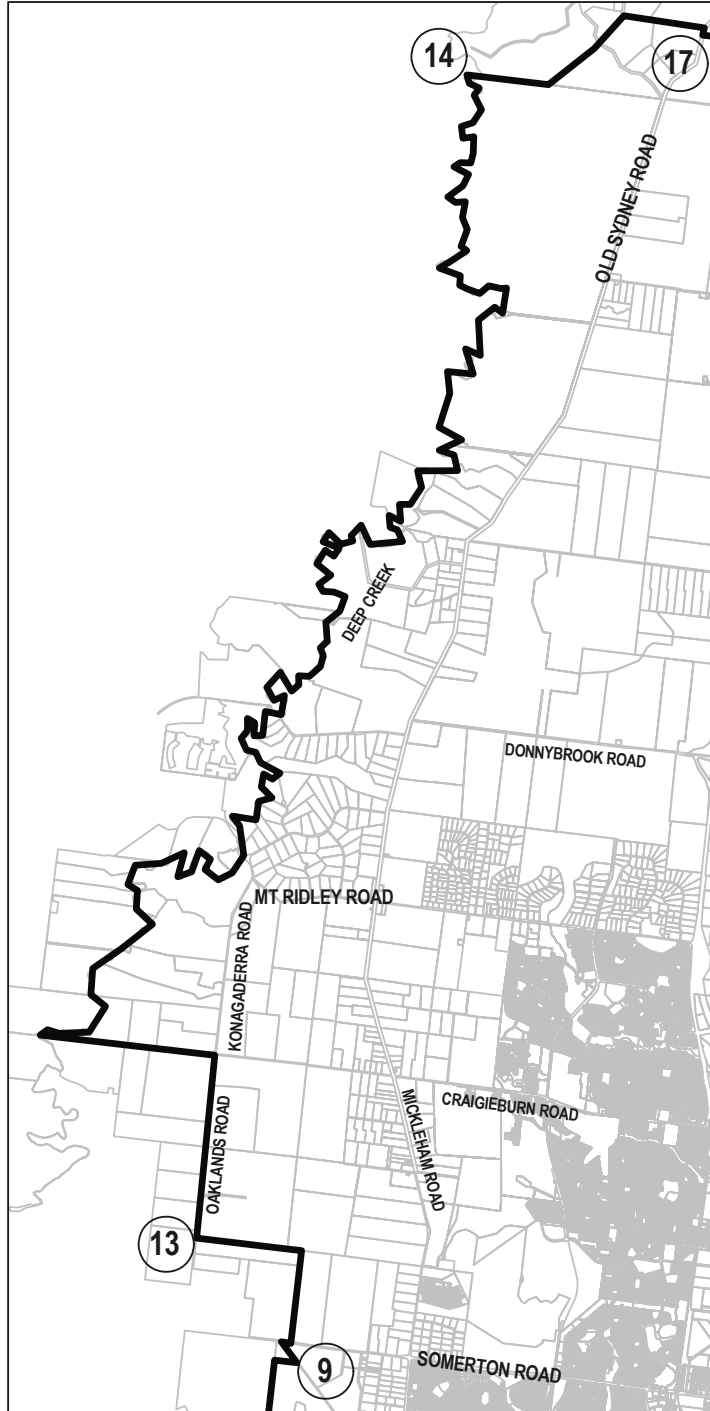
- Water Sampling Locality Boundary
- ▨ Change to Water Sampling Locality Boundary



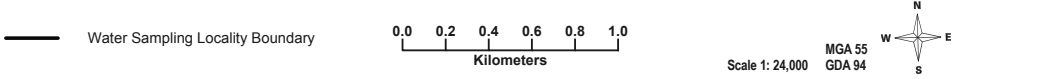
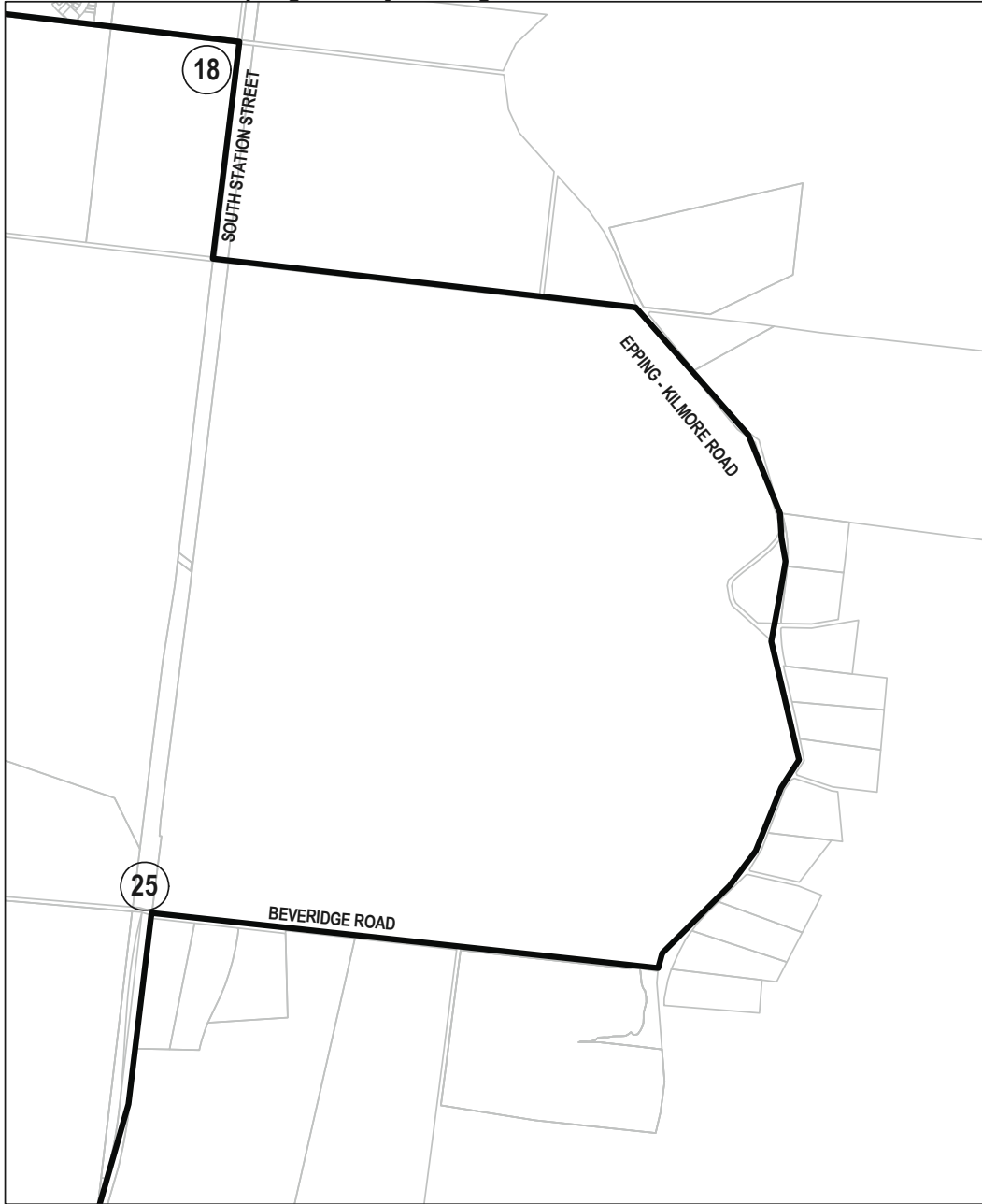
Somerton Water Sampling Locality - Enlargement A



Somerton Water Sampling Locality - Enlargement B



Somerton Water Sampling Locality - Enlargement C



This page was left blank intentionally

This page was left blank intentionally

bluestar * **PRINT**

The *Victoria Government Gazette* is published by Blue Star Print with the authority of the Government Printer for the State of Victoria

© State of Victoria 2011

This publication is copyright. No part may be reproduced by any process except in accordance with the provisions of the Copyright Act.

Address all enquiries to the Government Printer for the State of Victoria

Level 2 1 Macarthur Street
Melbourne 3002
Victoria Australia

How To Order**Mail Order****Victoria Government Gazette**

Level 5, 460 Bourke Street
Melbourne 3000
PO Box 1957 Melbourne 3001
DX 106 Melbourne

**Telephone**

(03) 8523 4601

**Fax**

(03) 9600 0478

email

gazette@bluestargroup.com.au

**Retail &
Mail Sales****Victoria Government Gazette**

Level 5, 460 Bourke Street
Melbourne 3000
PO Box 1957 Melbourne 3001

**Telephone**

(03) 8523 4601

**Fax**

(03) 9600 0478

**Retail
Sales****Victorian Government Bookshop**

Level 20, 80 Collins Street
Melbourne 3000

**Telephone**

1300 366 356

**Fax**

(03) 9603 9920

Price Code D